

SPOKANE POLICE DEPARTMENT

PRELIMINARY CITYWIDE IBR CRIME REPORT



Preliminary IBR Counts

CHIEF OF POLICE

Period Ending: Saturday, January 18, 2025

Kevin Hall

NIBRS Categories (Part 1 Selected)	7 Day Comparison			28 Day Comparison			YTD Comparison		
	Current	Prior	Percent	Current	Prior	Percent	Current	Prior	Percent
Violent									
Criminal Homicide	0	0		0	0		0	0	
Rape	4	4	0.00%	13	10	30.00%	10	9	11.11%
Robbery - Commercial	1	3	-66.67%	7	6	16.67%	6	5	20.00%
Robbery - Person	2	4	-50.00%	14	14	0.00%	10	11	-9.09%
Aggravated Assault - Non DV	9	6	50.00%	31	28	10.71%	23	16	43.75%
Aggravated Assault - DV	6	9	-33.33%	24	17	41.18%	15	14	7.14%
Violent Total:	22	26	-15.38%	89	75	18.67%	64	55	16.36%
Property									
Burglary - Residential	4	7	-42.86%	30	44	-31.82%	18	39	-53.85%
Burglary Garage	3	5	-40.00%	22	22	0.00%	10	18	-44.44%
Burglary Commercial	11	12	-8.33%	48	38	26.32%	32	22	45.45%
Larceny	148	122	21.31%	597	635	-5.98%	353	376	-6.12%
Vehicle Theft	18	13	38.46%	62	78	-20.51%	36	48	-25.00%
Arson	1	2	-50.00%	8	5	60.00%	3	1	200.00%
Property Total:	185	161	14.91%	767	822	-6.69%	452	504	-10.32%
Preliminary Part 1 Crime Totals:	207	187	10.70%	856	897	-4.57%	516	559	-7.69%

Current 7 Day Period: 1/12/2025 - 1/18/2025

Prior 7 Day Period: 1/5/2025 - 1/11/2025

Current 28 Day Period: 12/22/2024 - 1/18/2025

Prior 28 Day Period: 11/24/2024 - 12/21/2024

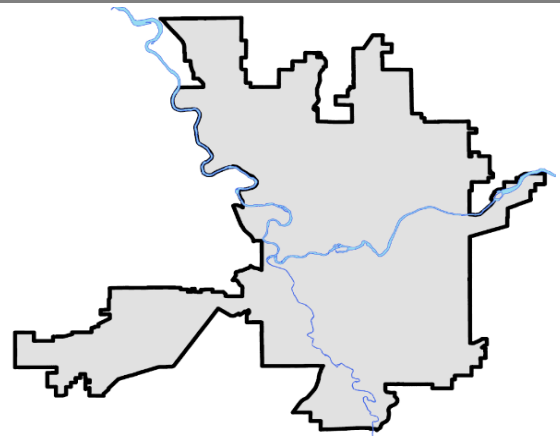
Current YTD Day Period: 1/1/2025 - 1/18/2025

Prior YTD Period: 1/1/2024 - 1/18/2024

Prepared by SPD Crime Analysis Office - Monday, January 20, 2025

NOTE: SPD moved from UCR to the NIBRS reporting standard on 10/4/16 following the transition to a new RMS System. [Numbers on CompStat reports prior to this date should not be used as a comparison to those on this report.](#) Additional info on these reporting standards can be found on the FBI website: <https://ucr.fbi.gov/nibrs-overview>

This chart represents Preliminary counts of selected crime categories from Police Case Reports. Full statistical analysis to determine the confidence level of this data has not been performed. The % change columns on the preliminary counts differ from the percentage change on the NIBRS crime report, sometimes significantly. The CompStat report is designed for operational use and includes only selected NIBRS categories and coding less complex than full NIBRS rules. Official statistics for these and other NIBRS categories can be found on WASPC & FBI websites once available.



SPOKANE POLICE DEPARTMENT

Northwest Precinct

ADAM Sector

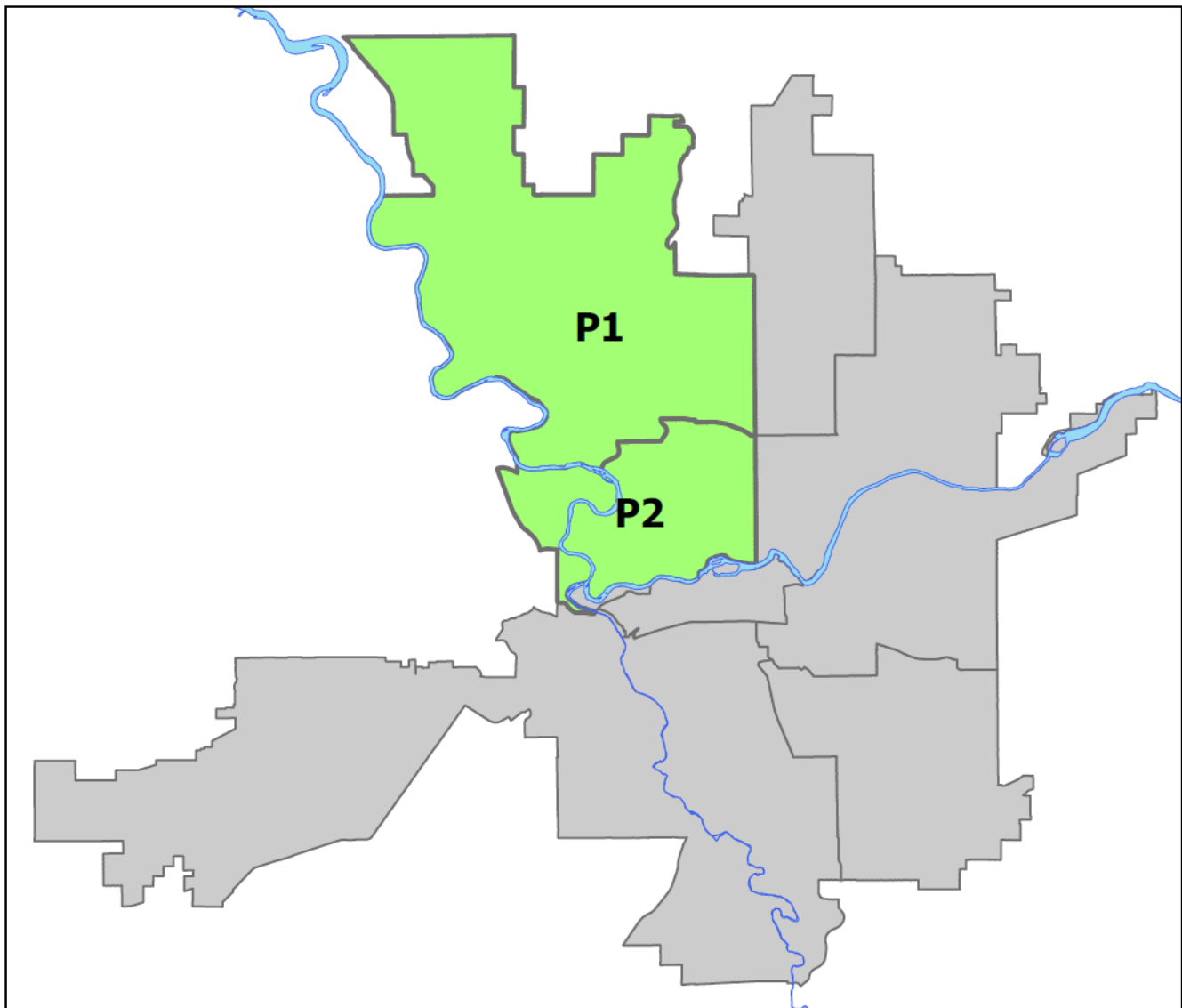


PSA Commander

Captain Tom Hendren

Northwest District (P1)

Central District (P2)





NORTHWEST PRECINCT (P1, P2) ADAM SECTOR

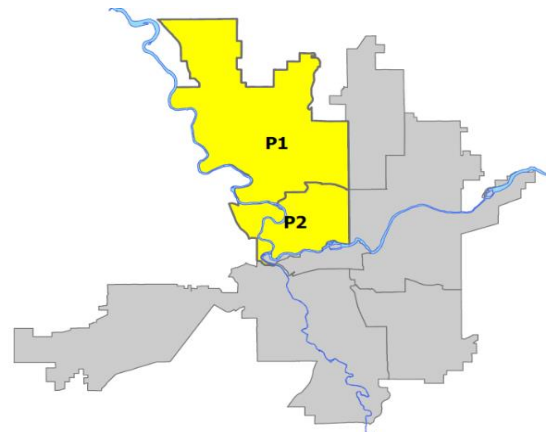
Preliminary IBR Counts

NIBRS Categories (Part 1 Selected)	7 Day Comparison			28 Day Comparison			YTD Comparison		
	Current	Prior	Percent	Current	Prior	Percent	Current	Prior	Percent
Violent									
Criminal Homicide	0	0		0	0		0	0	
Rape	0	2	-100.00%	2	2	0.00%	2	4	-50.00%
Robbery - Commercial	0	1	-100.00%	3	4	-25.00%	2	1	100.00%
Robbery - Person	0	1	-100.00%	3	4	-25.00%	1	2	-50.00%
Aggravated Assault - Non DV	1	0		4	6	-33.33%	3	0	
Aggravated Assault - DV	3	5	-40.00%	10	5	100.00%	8	4	100.00%
Violent Total:	4	9	-55.56%	22	21	4.76%	16	11	45.45%
Property									
Burglary - Residential	1	1	0.00%	9	18	-50.00%	4	11	-63.64%
Burglary Garage	2	3	-33.33%	10	13	-23.08%	6	3	100.00%
Burglary Commercial	0	3	-100.00%	7	6	16.67%	5	3	66.67%
Larceny	39	31	25.81%	140	144	-2.78%	89	101	-11.88%
Vehicle Theft	4	4	0.00%	14	19	-26.32%	9	10	-10.00%
Arson	0	1	-100.00%	3	0		1	0	
Property Total:	46	43	6.98%	183	200	-8.50%	114	128	-10.94%
Preliminary Part 1 Crime Totals:	50	52	-3.85%	205	221	-7.24%	130	139	-6.47%
Current 7 Day Period:	1/12/2025 - 1/18/2025			Prior 7 Day Period:	1/5/2025 - 1/11/2025				
Current 28 Day Period:	12/22/2024 - 1/18/2025			Prior 28 Day Period:	11/24/2024 - 12/21/2024				
Current YTD Day Period:	1/1/2025 - 1/18/2025			Prior YTD Period:	1/1/2024 - 1/18/2024				

Prepared by SPD Crime Analysis Office - Monday, January 20, 2025

NOTE: SPD moved from UCR to the NIBRS reporting standard on 10/4/16 following the transition to a new RMS System. [Numbers on CompStat reports prior to this date should not be used as a comparison to those on this report.](#) Additional info on these reporting standards can be found on the FBI website: <https://ucr.fbi.gov/nibrs-overview>

This chart represents Preliminary counts of selected crime categories from Police Case Reports. Full statistical analysis to determine the confidence level of this data has not been performed. The % change columns on the preliminary counts differ from the percentage change on the NIBRS crime report, sometimes significantly. The CompStat report is designed for operational use and includes only selected NIBRS categories and coding less complex than full NIBRS rules. Official statistics for these and other NIBRS categories can be found on WASPC & FBI websites once available.



Note: On 1/8/23 boundary changes were implemented dividing the North Precinct into two (NW and NE). The Northwest Precinct ADAM Sector consists of P1 and P2; Consequently this page did not exist on printed CompStat reports prior to 1/8/23



NW - Northwest District (P1)

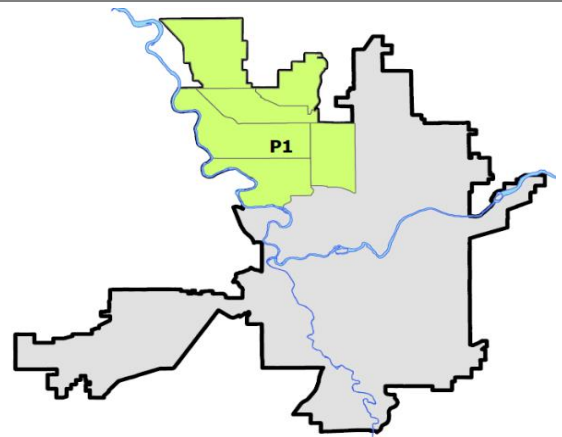
Preliminary IBR Counts

NIBRS Categories (Part 1 Selected)	7 Day Comparison			28 Day Comparison			YTD Comparison		
	Current	Prior	Percent	Current	Prior	Percent	Current	Prior	Percent
Violent									
Criminal Homicide	0	0		0	0		0	0	
Rape	0	1	-100.00%	1	2	-50.00%	1	3	-66.67%
Robbery - Commercial	0	0		0	3	-100.00%	0	0	
Robbery - Person	0	1	-100.00%	2	0		1	0	
Aggravated Assault - Non DV	0	0		1	3	-66.67%	1	0	
Aggravated Assault - DV	2	3	-33.33%	5	3	66.67%	5	1	400.00%
Violent Total:	2	5	-60.00%	9	11	-18.18%	8	4	100.00%
Property									
Burglary - Residential	0	0		6	12	-50.00%	2	8	-75.00%
Burglary Garage	1	2	-50.00%	6	9	-33.33%	4	3	33.33%
Burglary Commercial	0	1	-100.00%	2	3	-33.33%	2	2	0.00%
Larceny	16	9	77.78%	56	75	-25.33%	31	49	-36.73%
Vehicle Theft	2	2	0.00%	8	10	-20.00%	5	2	150.00%
Arson	0	0		1	0		0	0	
Property Total:	19	14	35.71%	79	109	-27.52%	44	64	-31.25%
Preliminary Part 1 Crime Totals:	21	19	10.53%	88	120	-26.67%	52	68	-23.53%
Current 7 Day Period:	1/12/2025 - 1/18/2025			Prior 7 Day Period:	1/5/2025 - 1/11/2025				
Current 28 Day Period:	12/22/2024 - 1/18/2025			Prior 28 Day Period:	11/24/2024 - 12/21/2024				
Current YTD Day Period:	1/1/2025 - 1/18/2025			Prior YTD Period:	1/1/2024 - 1/18/2024				

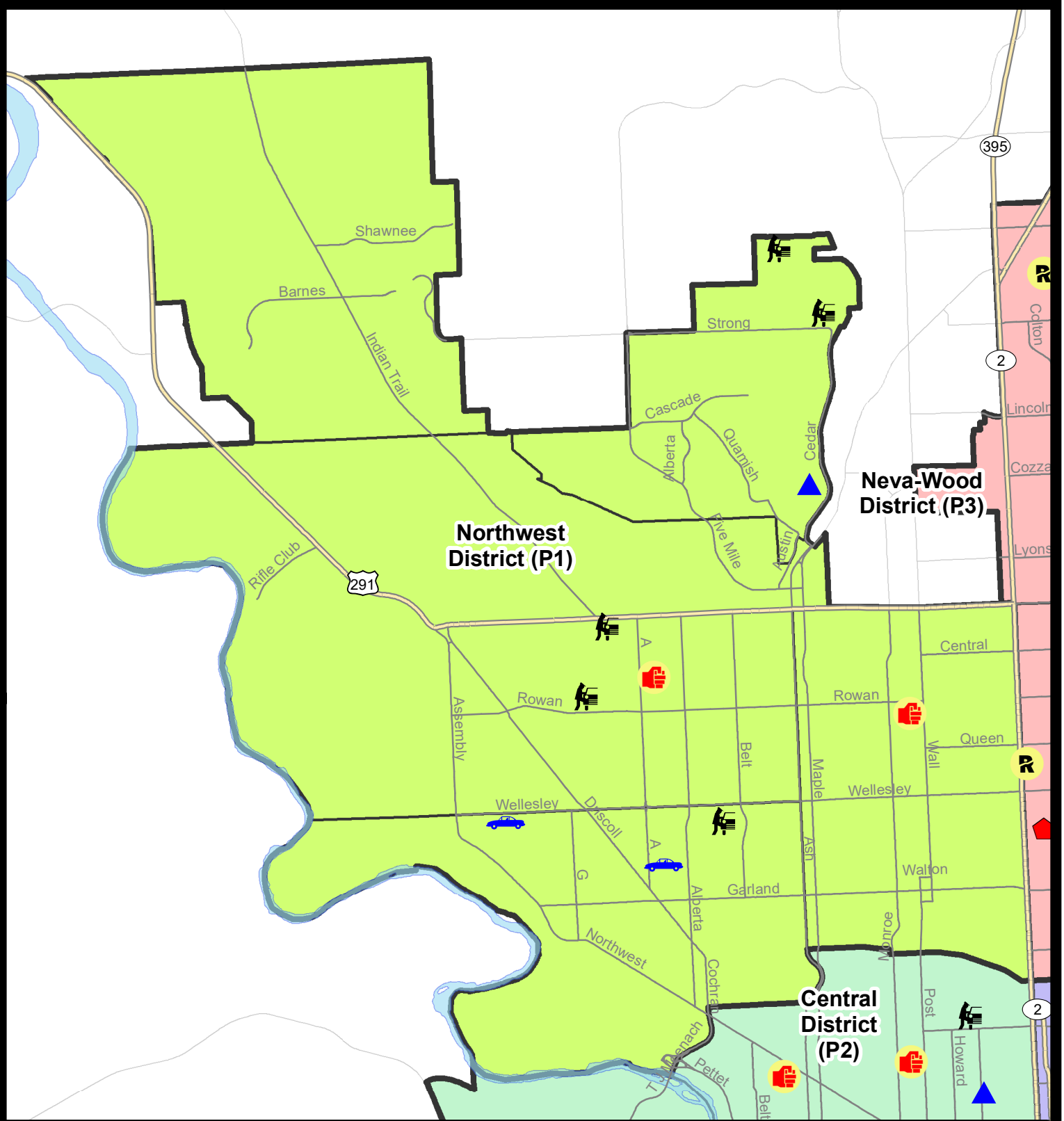
Prepared by SPD Crime Analysis Office - Monday, January 20, 2025

NOTE: SPD moved from UCR to the NIBRS reporting standard on 10/4/16 following the transition to a new RMS System. [Numbers on CompStat reports prior to this date should not be used as a comparison to those on this report.](#) Additional info on these reporting standards can be found on the FBI website: <https://ucr.fbi.gov/nibrs-overview>

This chart represents Preliminary counts of selected crime categories from Police Case Reports. Full statistical analysis to determine the confidence level of this data has not been performed. The % change columns on the preliminary counts differ from the percentage change on the NIBRS crime report, sometimes significantly. The CompStat report is designed for operational use and includes only selected NIBRS categories and coding less complex than full NIBRS rules. Official statistics for these and other NIBRS categories can be found on WASPC & FBI websites once available.



Note: On 1/8/23 a boundary change to P1 added a portion of the prior area to P2 (SPA2EG); Consequently activity in P1 will appear a bit lower if compared to printed CompStat reports prior to 1/8/23



Neva-Wood District (P3)

Northwest District (P1)


Central District (P2)

City of Spokane
Northwest District (P1)
Selected Crime Codes
2025-01-12 to 2025-01-18
 Prepared By:
Crime Analysis Unit
Spokane Police Department




Legend
NIBRS Events

*Cases Represent LERMS Crime Codes
 Points may indicate multiple events
 Note: Veh Prowl is only Larceny displayed*


For Additional Information on Incidents pertaining to an Area, Trend, or Pattern Contact Information Analysis



0 0.25 0.5 1 Miles

THIS IS NOT A LEGAL DOCUMENT.
 The information shown on this map is compiled from various sources and is subject to constant revision. Information shown on this map should not be used to determine the location of facilities in relationship to property lines, section lines, streets, etc.



Sunday - Saturday

1/12/2025 TO 1/18/2025

NW - Northwest District (P1)



<u>A/C</u>	<u>Offense Statute</u>	<u>Address</u>	<u>Reported Date</u>	<u>Dist</u>
<u>SPA1AD</u>				
C	THEFT 3D ALL OTHER	2300 W WELLESLEY AVE	1/14/2025	
C	THEFT 3D FROM BUILDING	2700 W NORTHWEST BLVD	1/14/2025	P1
A	THEFT 3D FROM MOTOR VEHICLE	2300 W WELLESLEY AVE	1/14/2025	P1
C	THEFT 3D SHOPLIFTING	2200 W WELLESLEY AVE	1/16/2025	P1
C	THEFT 3D SHOPLIFTING	2200 W WELLESLEY AVE	1/16/2025	P1
C	THEFT 3D SHOPLIFTING	2200 W WELLESLEY AVE	1/16/2025	P1
C	THEFT 3D SHOPLIFTING	2200 W WELLESLEY AVE	1/16/2025	
C	THEFT OF MOTOR VEHICLE	3900 W HOFFMAN AVE	1/12/2025	P1
C	THEFT OF MOTOR VEHICLE	2700 W ROCKWELL AVE	1/15/2025	P1
<u>SPA1BS</u>				
C	THEFT 2D ALL OTHER	2800 W FRANCIS AVE	1/18/2025	P1
<u>SPA1FM</u>				
C	BURGLARY 2D GARAGE	7400 N WALNUT ST	1/16/2025	P1
C	THEFT 2D FROM MOTOR VEHICLE	9400 N OAK ST	1/16/2025	P1
C	THEFT 3D FROM MOTOR VEHICLE	1300 W TIETON CT	1/13/2025	P1
<u>SPA1IT</u>				
C	THEFT 3D FROM BUILDING	9000 N INDIAN TRAIL RD	1/16/2025	P1
<u>SPA1NH</u>				
C	ASSAULT 2D	5300 N POST ST	1/17/2025	P1
C	THEFT 2D VEHICLE PARTS AND ACCESSORIES	W ROWAN AVE / N WASHINGTON ST	1/18/2025	P2
C	THEFT 3D FROM BUILDING	800 W CORA AVE	1/13/2025	
<u>SPA1NW</u>				
C	ASSAULT 2D	5700 N LOMA DR	1/17/2025	P1
C	THEFT 3D ALL OTHER	5500 N ALBERTA ST	1/15/2025	P1
C	THEFT 3D FROM MOTOR VEHICLE	5600 N G ST	1/17/2025	P1
C	THEFT OF A FIREARM FROM MOTOR VEHICLE	3000 W DECATUR AVE	1/18/2025	P1



NW - North Central District (P2)

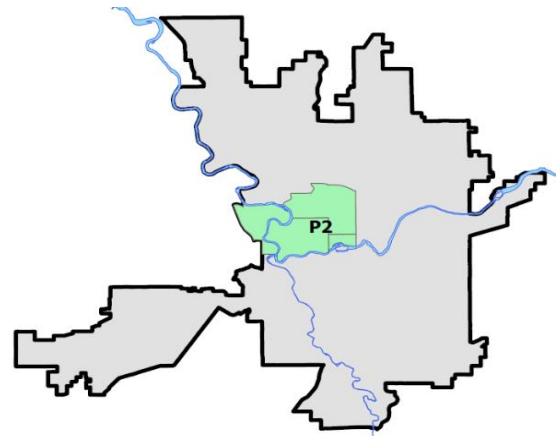
Preliminary IBR Counts

NIBRS Categories (Part 1 Selected)	7 Day Comparison			28 Day Comparison			YTD Comparison		
	Current	Prior	Percent	Current	Prior	Percent	Current	Prior	Percent
Violent									
Criminal Homicide	0	0		0	0		0	0	
Rape	0	1	-100.00%	1	0		1	1	0.00%
Robbery - Commercial	0	1	-100.00%	3	1	200.00%	2	1	100.00%
Robbery - Person	0	0		1	4	-75.00%	0	2	-100.00%
Aggravated Assault - Non DV	1	0		3	3	0.00%	2	0	
Aggravated Assault - DV	1	2	-50.00%	5	2	150.00%	3	3	0.00%
Violent Total:	2	4	-50.00%	13	10	30.00%	8	7	14.29%
Property									
Burglary - Residential	1	1	0.00%	3	6	-50.00%	2	3	-33.33%
Burglary Garage	1	1	0.00%	4	4	0.00%	2	0	
Burglary Commercial	0	2	-100.00%	5	3	66.67%	3	1	200.00%
Larceny	23	22	4.55%	84	69	21.74%	58	52	11.54%
Vehicle Theft	2	2	0.00%	6	9	-33.33%	4	8	-50.00%
Arson	0	1	-100.00%	2	0		1	0	
Property Total:	27	29	-6.90%	104	91	14.29%	70	64	9.38%
Preliminary Part 1 Crime Totals:	29	33	-12.12%	117	101	15.84%	78	71	9.86%
Current 7 Day Period:	1/12/2025 - 1/18/2025			Prior 7 Day Period:	1/5/2025 - 1/11/2025				
Current 28 Day Period:	12/22/2024 - 1/18/2025			Prior 28 Day Period:	11/24/2024 - 12/21/2024				
Current YTD Day Period:	1/1/2025 - 1/18/2025			Prior YTD Period:	1/1/2024 - 1/18/2024				

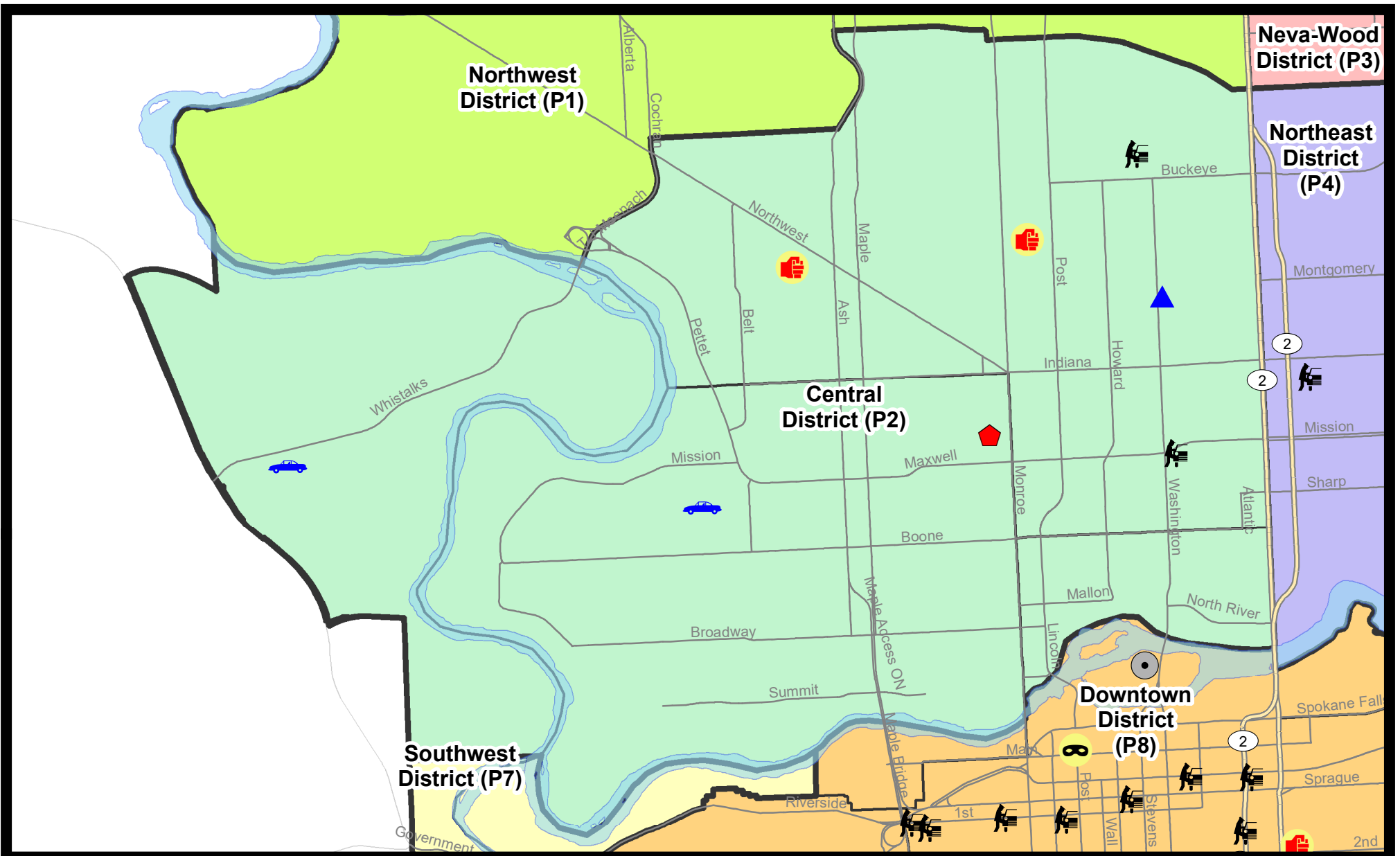
Prepared by SPD Crime Analysis Office - Monday, January 20, 2025

NOTE: SPD moved from UCR to the NIBRS reporting standard on 10/4/16 following the transition to a new RMS System. [Numbers on CompStat reports prior to this date should not be used as a comparison to those on this report.](#) Additional info on these reporting standards can be found on the FBI website: <https://ucr.fbi.gov/nibrs-overview>

This chart represents Preliminary counts of selected crime categories from Police Case Reports. Full statistical analysis to determine the confidence level of this data has not been performed. The % change columns on the preliminary counts differ from the percentage change on the NIBRS crime report, sometimes significantly. The CompStat report is designed for operational use and includes only selected NIBRS categories and coding less complex than full NIBRS rules. Official statistics for these and other NIBRS categories can be found on WASPC & FBI websites once available.



Note: On 1/8/23 a boundary change to P2 added a portion of the P1 area into P2 (SPA2EG); Consequently activity in P2 will appear a bit higher if compared to printed CompStat reports prior to 1/8/23



City of Spokane
Central District (P2)
Selected
Crime Types
2025-01-12 to 2025-01-18
 Prepared By:
Crime Analysis Unit
Spokane Police Department

Legend


NIBRS Events

- Criminal Homicide
- Robbery Commercial
- Aggravated Assault
- Burglary Commercial
- Rape
- Robbery Person
- Burglary Residential
- Vehicle Prowling
- Burglary Garage
- Vehicle Theft
- Arson

*Cases Represent LERMS Crime Codes
 Points may indicate multiple events
 Note: Veh Prowl is only Larceny category displayed*



For Additional Information on Incidents pertaining to an Area, Trend, or Pattern Contact Information Analysis



THIS IS NOT A LEGAL DOCUMENT:
The information shown on this map is compiled from various sources and is subject to constant revision. Information shown on this map should not be used to determine the location of facilities in relationship to property lines, section lines, streets, etc.

Sunday - Saturday

1/12/2025 TO 1/18/2025



NW - Central District (P2)

<u>A/C</u>	<u>Offense Statute</u>	<u>Address</u>	<u>Reported Date</u>	<u>Dist</u>
<u>SPA2EG</u>				
C	ASSAULT 2D	1800 W CARLISLE AVE	1/13/2025	P1
C	ASSAULT 3D WEAPON OR NEGLIGENT INJURY	W JACKSON AVE / N LINCOLN ST	1/12/2025	P1
C	BURGLARY 2D GARAGE	300 W MANSFIELD AVE	1/16/2025	P2
C	THEFT 2D ALL OTHER	500 W SHARP AVE	1/13/2025	P1
C	THEFT 2D ALL OTHER	1600 W NORTHWEST BLVD	1/15/2025	P2
C	THEFT 2D ALL OTHER	2100 W NORTHWEST BLVD	1/15/2025	
C	THEFT 2D FROM BUILDING	2100 N MADISON ST	1/16/2025	P2
C	THEFT 2D FROM BUILDING	1800 N MONROE ST	1/17/2025	P2
C	THEFT 2D FROM MOTOR VEHICLE	300 W MISSION AVE	1/18/2025	P2
C	THEFT 3D ALL OTHER	900 W SPOFFORD AVE	1/17/2025	P1
C	THEFT 3D ALL OTHER	1600 N HOWARD ST	1/16/2025	
C	THEFT 3D FROM BUILDING	2600 N ATLANTIC ST	1/16/2025	P2
C	THEFT 3D FROM MOTOR VEHICLE	400 W CLEVELAND AVE	1/13/2025	
C	THEFT 3D SHOPLIFTING	1700 W NORTHWEST BLVD	1/16/2025	P1
C	THEFT 3D SHOPLIFTING	1600 W NORTHWEST BLVD	1/16/2025	P1
C	THEFT 3D VEHICLE PARTS AND ACCESSORIES	600 W AUGUSTA AVE	1/13/2025	P2
<u>SPA2WC</u>				
C	RESIDENTIAL BURGLARY	1000 W SPOFFORD AVE	1/14/2025	P1
C	THEFT 2D FROM BUILDING	1500 W MISSION AVE	1/12/2025	P2
C	THEFT 2D FROM BUILDING	1100 N MONROE ST	1/13/2025	P2
C	THEFT 3D ALL OTHER	1500 W MISSION AVE	1/17/2025	P1
C	THEFT 3D ALL OTHER	1200 W COLLEGE AVE	1/12/2025	
C	THEFT 3D ALL OTHER	2000 W BROADWAY AVE	1/14/2025	
C	THEFT 3D SHOPLIFTING	1000 W SUMMIT PKWY	1/15/2025	P1
C	THEFT 3D VEHICLE PARTS AND ACCESSORIES	2100 W SHARP AVE	1/14/2025	P2
C	THEFT 3D VEHICLE PARTS AND ACCESSORIES	1900 W BROADWAY AVE	1/16/2025	P2
C	THEFT OF MOTOR VEHICLE	1400 N NETTLETON ST	1/14/2025	P1
<u>SPA2WH</u>				
C	THEFT 3D ALL OTHER	1600 N RIVER RIDGE BLVD	1/17/2025	P1
C	THEFT 3D FROM BUILDING	4100 W WHISTALKS WAY	1/17/2025	P2
C	THEFT OF MOTOR VEHICLE	1600 N RIVER RIDGE BLVD	1/17/2025	P1

SPOKANE POLICE DEPARTMENT

Northeast Precinct

BAKER Sector

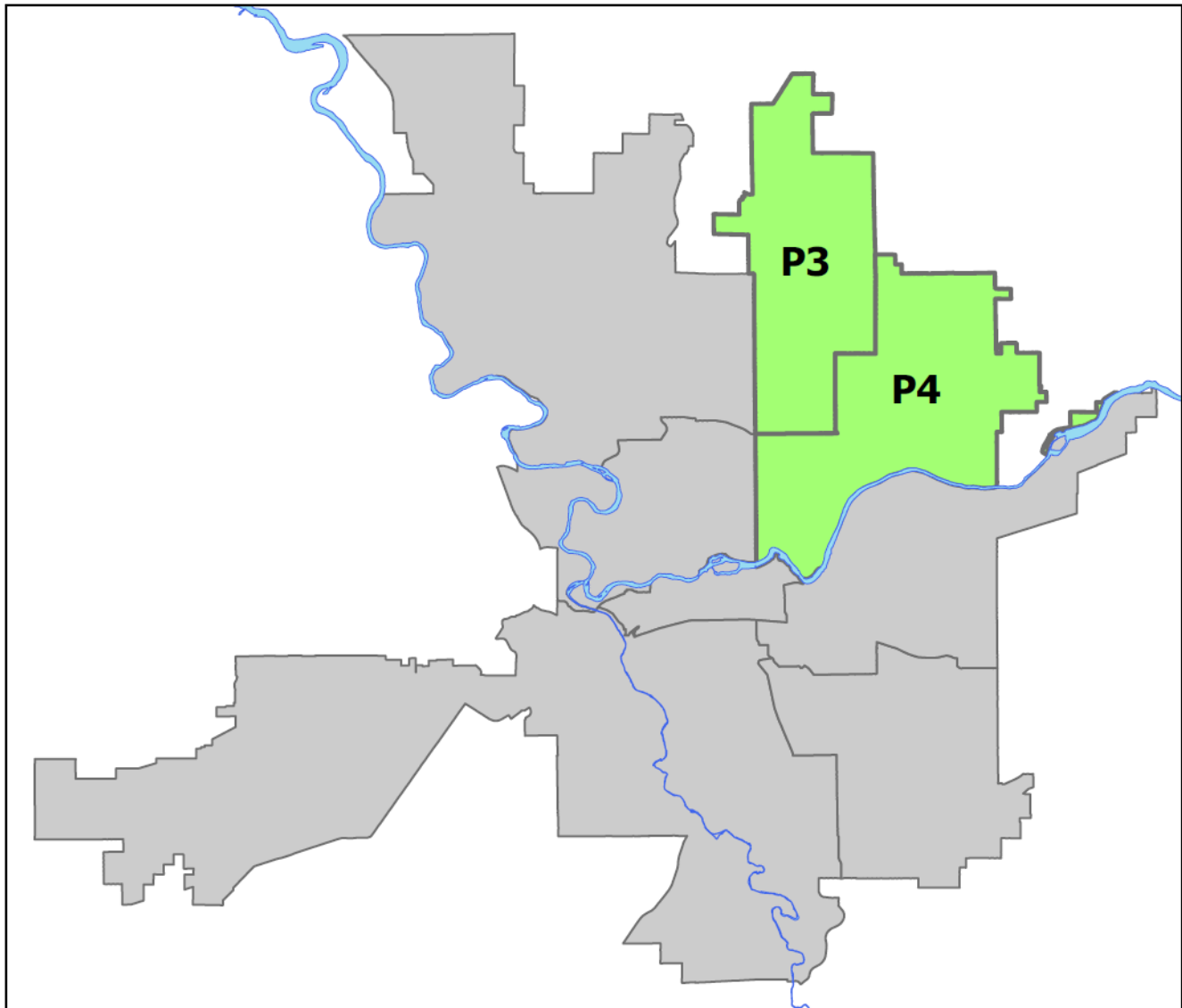


PSA Commander

Captain Shawn Kendall

NevaWood District (P3)

Northeast District (P4)





NORTHEAST PRECINCT (P3, P4) BAKER SECTOR

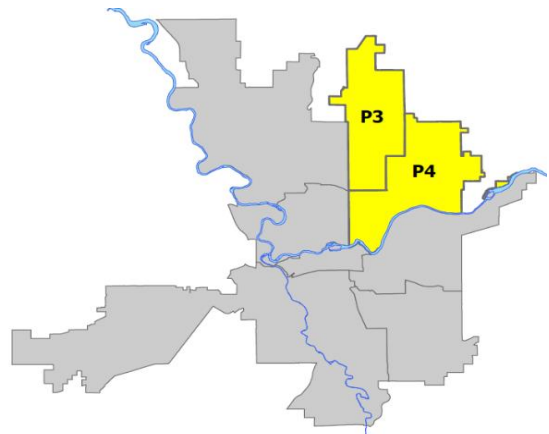
Preliminary IBR Counts

NIBRS Categories (Part 1 Selected)	7 Day Comparison			28 Day Comparison			YTD Comparison		
	Current	Prior	Percent	Current	Prior	Percent	Current	Prior	Percent
Violent									
Criminal Homicide	0	0		0	0		0	0	
Rape	3	0		4	2	100.00%	4	2	100.00%
Robbery - Commercial	1	2	-50.00%	4	0		4	0	
Robbery - Person	0	1	-100.00%	1	3	-66.67%	1	3	-66.67%
Aggravated Assault - Non DV	5	1	400.00%	11	4	175.00%	7	10	-30.00%
Aggravated Assault - DV	2	1	100.00%	7	7	0.00%	3	4	-25.00%
Violent Total:	11	5	120.00%	27	16	68.75%	19	19	0.00%
Property									
Burglary - Residential	2	5	-60.00%	8	10	-20.00%	8	16	-50.00%
Burglary Garage	0	0		4	4	0.00%	1	8	-87.50%
Burglary Commercial	7	5	40.00%	24	14	71.43%	16	11	45.45%
Larceny	50	42	19.05%	219	247	-11.34%	130	152	-14.47%
Vehicle Theft	4	2	100.00%	21	34	-38.24%	10	22	-54.55%
Arson	0	0		0	1	-100.00%	0	0	
Property Total:	63	54	16.67%	276	310	-10.97%	165	209	-21.05%
Preliminary Part 1 Crime Totals:	74	59	25.42%	303	326	-7.06%	184	228	-19.30%
Current 7 Day Period:	1/12/2025 - 1/18/2025			Prior 7 Day Period:	1/5/2025 - 1/11/2025				
Current 28 Day Period:	12/22/2024 - 1/18/2025			Prior 28 Day Period:	11/24/2024 - 12/21/2024				
Current YTD Day Period:	1/1/2025 - 1/18/2025			Prior YTD Period:	1/1/2024 - 1/18/2024				

Prepared by SPD Crime Analysis Office - Monday, January 20, 2025

NOTE: SPD moved from UCR to the NIBRS reporting standard on 10/4/16 following the transition to a new RMS System. [Numbers on CompStat reports prior to this date should not be used as a comparison to those on this report.](#) Additional info on these reporting standards can be found on the FBI website: <https://ucr.fbi.gov/nibrs-overview>

This chart represents Preliminary counts of selected crime categories from Police Case Reports. Full statistical analysis to determine the confidence level of this data has not been performed. The % change columns on the preliminary counts differ from the percentage change on the NIBRS crime report, sometimes significantly. The CompStat report is designed for operational use and includes only selected NIBRS categories and coding less complex than full NIBRS rules. Official statistics for these and other NIBRS categories can be found on WASPC & FBI websites once available.





NE - Neva-Wood District (P3)

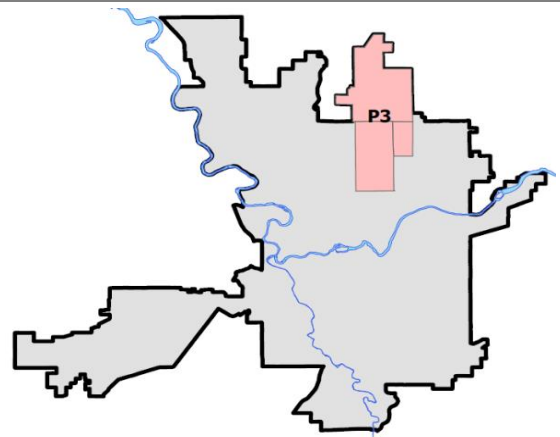
Preliminary IBR Counts

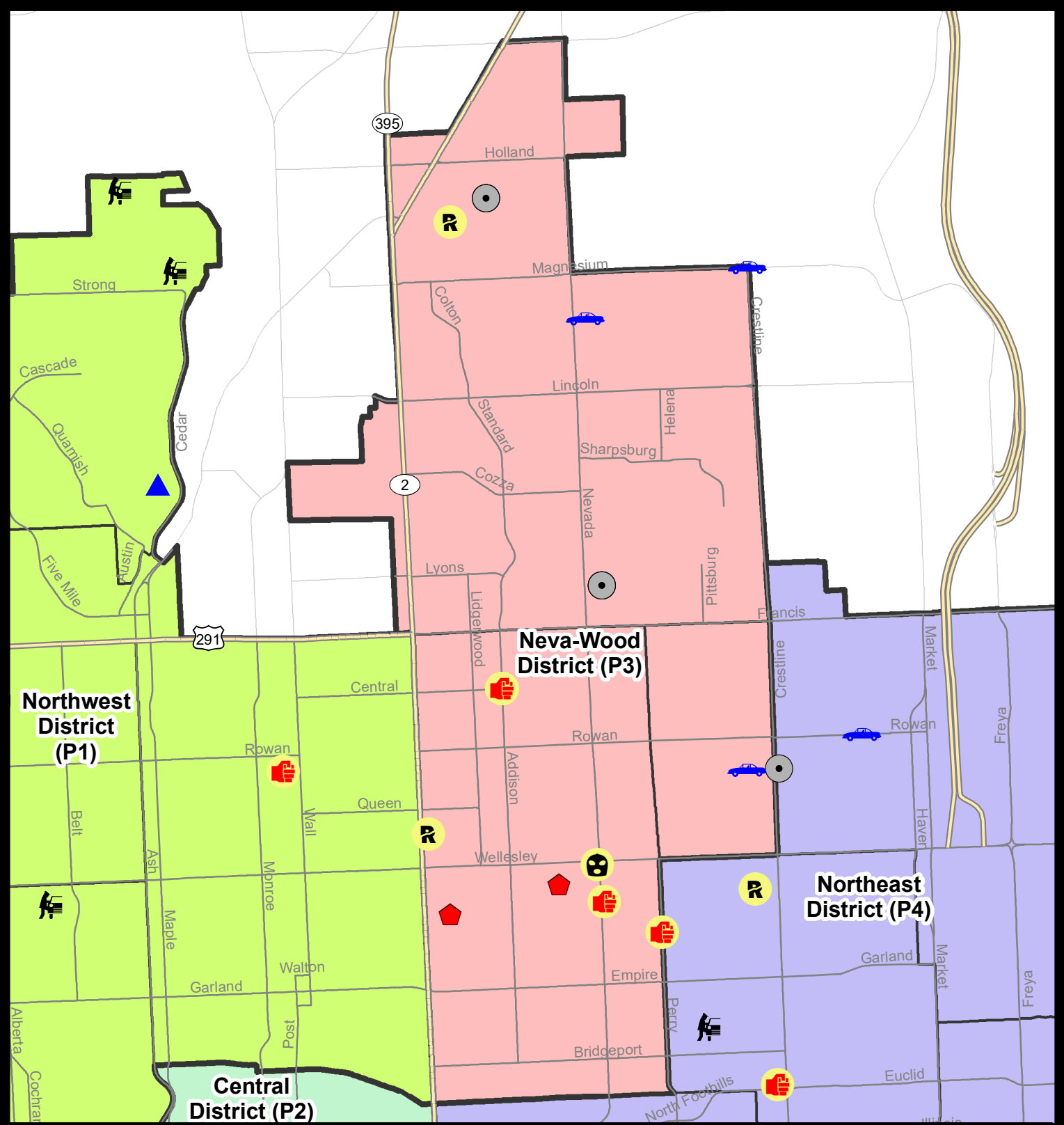
NIBRS Categories (Part 1 Selected)	7 Day Comparison			28 Day Comparison			YTD Comparison		
	Current	Prior	Percent	Current	Prior	Percent	Current	Prior	Percent
Violent									
Criminal Homicide	0	0		0	0		0	0	
Rape	2	0		2	1	100.00%	2	2	0.00%
Robbery - Commercial	1	1	0.00%	2	0		2	0	
Robbery - Person	0	0		0	3	-100.00%	0	1	-100.00%
Aggravated Assault - Non DV	5	0		6	1	500.00%	5	7	-28.57%
Aggravated Assault - DV	1	0		4	4	0.00%	1	2	-50.00%
Violent Total:	9	1	800.00%	14	9	55.56%	10	12	-16.67%
Property									
Burglary - Residential	2	3	-33.33%	5	5	0.00%	5	10	-50.00%
Burglary Garage	0	0		3	2	50.00%	1	2	-50.00%
Burglary Commercial	6	4	50.00%	21	10	110.00%	13	5	160.00%
Larceny	37	30	23.33%	157	185	-15.14%	93	91	2.20%
Vehicle Theft	2	1	100.00%	10	18	-44.44%	4	12	-66.67%
Arson	0	0		0	1	-100.00%	0	0	
Property Total:	47	38	23.68%	196	221	-11.31%	116	120	-3.33%
Preliminary Part 1 Crime Totals:	56	39	43.59%	210	230	-8.70%	126	132	-4.55%
Current 7 Day Period:	1/12/2025 - 1/18/2025			Prior 7 Day Period:	1/5/2025 - 1/11/2025				
Current 28 Day Period:	12/22/2024 - 1/18/2025			Prior 28 Day Period:	11/24/2024 - 12/21/2024				
Current YTD Day Period:	1/1/2025 - 1/18/2025			Prior YTD Period:	1/1/2024 - 1/18/2024				

Prepared by SPD Crime Analysis Office - Monday, January 20, 2025

NOTE: SPD moved from UCR to the NIBRS reporting standard on 10/4/16 following the transition to a new RMS System. [Numbers on CompStat reports prior to this date should not be used as a comparison to those on this report.](#) Additional info on these reporting standards can be found on the FBI website: <https://ucr.fbi.gov/nibrs-overview>

This chart represents Preliminary counts of selected crime categories from Police Case Reports. Full statistical analysis to determine the confidence level of this data has not been performed. The % change columns on the preliminary counts differ from the percentage change on the NIBRS crime report, sometimes significantly. The CompStat report is designed for operational use and includes only selected NIBRS categories and coding less complex than full NIBRS rules. Official statistics for these and other NIBRS categories can be found on WASPC & FBI websites once available.





Neva-Wood District (P3)

Northwest District (P1)

Northeast District (P4)

Central District (P2)

City of Spokane
Neva-Wood District (P3)
Selected Crime Codes
2025-01-12 to 2025-01-18
 Prepared By:
Crime Analysis Unit
Spokane Police Department

Legend


NIBRS Events

-  Criminal Homicide
-  Rape
-  Robbery Commercial
-  Robbery Person
-  Aggravated Assault
-  Burglary Residential
-  Burglary Garage
-  Burglary Commercial
-  Vehicle Prowling
-  Vehicle Theft
-  Arson



*Cases Represent LERMS Crime Codes
 Points may indicate multiple events
 Note: Veh Prowl is only Larceny displayed*

*For Additional Information on
 Incidents pertaining to an
 Area, Trend, or Pattern
 Contact Information Analysis*



THIS IS NOT A LEGAL DOCUMENT.
 The information shown on this map is compiled from various sources and is subject to constant revision. Information shown on this map should not be used to determine the location of facilities in relationship to property lines, section lines, streets, etc.

Sunday - Saturday

1/12/2025 TO 1/18/2025

NE - Neva-Wood District (P3)



<u>A/C</u>	<u>Offense Statute</u>	<u>Address</u>	<u>Reported Date</u>	<u>Dist</u>
<u>SPB3NL</u>				
C	ASSAULT 2D	N PERRY ST / E ROCKWELL AVE	1/16/2025	P4
C	ASSAULT 2D	4400 N NEVADA ST	1/17/2025	P4
C	MAIL THEFT	800 E BROAD AVE	1/13/2025	P3
C	RAPE 3D		1/14/2025	P4
A	RESIDENTIAL BURGLARY	0 E LONGFELLOW AVE	1/14/2025	P3
A	RESIDENTIAL BURGLARY	700 E PRINCETON AVE	1/17/2025	P4
C	RETAIL THEFT WITH SPECIAL CIRCUMSTANCES 3D	5500 N DIVISION ST	1/15/2025	P4
C	ROBBERY 2D COMMERCIAL	4600 N NEVADA ST	1/15/2025	P4
C	THEFT 2D ALL OTHER	800 E CENTRAL AVE	1/17/2025	P3
C	THEFT 2D SHOPLIFTING	4700 N DIVISION ST	1/17/2025	P4
C	THEFT 3D ALL OTHER	600 E EMPIRE AVE	1/14/2025	P3
C	THEFT 3D SHOPLIFTING	4700 N DIVISION ST	1/12/2025	P4
C	THEFT 3D SHOPLIFTING	0 E EMPIRE AVE	1/15/2025	P3
C	THEFT 3D SHOPLIFTING	0 E EMPIRE AVE	1/15/2025	P3
C	THEFT 3D SHOPLIFTING	0 E EMPIRE AVE	1/17/2025	P4
C	THEFT 3D SHOPLIFTING	5500 N DIVISION ST	1/17/2025	P3
C	THEFT 3D SHOPLIFTING	4700 N DIVISION ST	1/18/2025	P3
C	THEFT 3D SHOPLIFTING	5600 N DIVISION ST	1/18/2025	P3
C	THEFT 3D SHOPLIFTING	4700 N DIVISION ST	1/14/2025	
C	THEFT 3D SHOPLIFTING	4700 N DIVISION ST	1/16/2025	
C	THEFT 3D VEHICLE PARTS AND ACCESSORIES	3600 N NEVADA ST	1/12/2025	P4
C	VEHICULAR ASSAULT	E CENTRAL AVE / N ADDISON ST	1/12/2025	P2
C	VEHICULAR ASSAULT	E CENTRAL AVE / N ADDISON ST	1/12/2025	P2
C	VEHICULAR ASSAULT	E CENTRAL AVE / N ADDISON ST	1/12/2025	P2
C	VEHICULAR ASSAULT	E CENTRAL AVE / N ADDISON ST	1/12/2025	P2
<u>SPB3SH</u>				
C	BURGLARY 1D COMMERCIAL	6500 N NEVADA ST	1/15/2025	P1
C	BURGLARY 1D COMMERCIAL	6500 N NEVADA ST	1/15/2025	P1
C	BURGLARY 2D COMMERCIAL	9200 N COLTON ST	1/14/2025	P2
C	BURGLARY 2D COMMERCIAL	6500 N NEVADA ST	1/15/2025	P4
C	IBR Purposes Only - Theft From Building	9200 N COLTON ST	1/12/2025	P4
C	MAIL THEFT	7500 N WILDING DR	1/13/2025	P4
C	ORGANIZED RETAIL THEFT 2D	6500 N NEVADA ST	1/15/2025	P1
C	RAPE 2D		1/16/2025	P4
C	SHOPLIFTING BURGLARY	9200 N COLTON ST	1/12/2025	P4
C	SHOPLIFTING BURGLARY	9200 N COLTON ST	1/18/2025	P4
C	THEFT 1D FROM BUILDING	6300 N CINCINNATI ST	1/15/2025	P4
C	THEFT 2D SHOPLIFTING	600 E HOLLAND AVE	1/14/2025	P3

For protection of victim privacy, the entire address on sexual assault crimes has been redacted.

A/C	Offense Statute	Address	Reported Date	Dist
C	THEFT 2D SHOPLIFTING	9600 N NEWPORT HWY	1/16/2025	P4
C	THEFT 2D SHOPLIFTING	9600 N NEWPORT HWY	1/17/2025	P4
C	THEFT 2D SHOPLIFTING	9600 N NEWPORT HWY	1/17/2025	P1
C	THEFT 3D FROM BUILDING	400 E MAGNESIUM RD	1/16/2025	P4
C	THEFT 3D SHOPLIFTING	9200 N COLTON ST	1/12/2025	P4
C	THEFT 3D SHOPLIFTING	6600 N DIVISION ST	1/13/2025	P1
C	THEFT 3D SHOPLIFTING	6600 N DIVISION ST	1/15/2025	P4
C	THEFT 3D SHOPLIFTING	9200 N COLTON ST	1/15/2025	P4
C	THEFT 3D SHOPLIFTING	6500 N NEVADA ST	1/15/2025	P4
C	THEFT 3D SHOPLIFTING	9200 N COLTON ST	1/16/2025	P4
C	THEFT 3D SHOPLIFTING	6600 N DIVISION ST	1/17/2025	P4
C	THEFT 3D SHOPLIFTING	9200 N COLTON ST	1/17/2025	P4
C	THEFT 3D SHOPLIFTING	9500 N NEWPORT HWY	1/18/2025	P3
C	THEFT 3D SHOPLIFTING	9500 N NEWPORT HWY	1/18/2025	P3
C	THEFT 3D SHOPLIFTING	9700 N NEWPORT HWY	1/18/2025	P4
C	THEFT 3D SHOPLIFTING	6500 N NEVADA ST	1/12/2025	
C	THEFT 3D SHOPLIFTING	6500 N NEVADA ST	1/14/2025	
C	THEFT OF MOTOR VEHICLE	8400 N NEVADA ST	1/13/2025	P6

SPB3WH

C	THEFT OF MOTOR VEHICLE	1800 E EVERETT AVE	1/12/2025	P4
---	------------------------	--------------------	-----------	----



NE - Northeast District (P4)

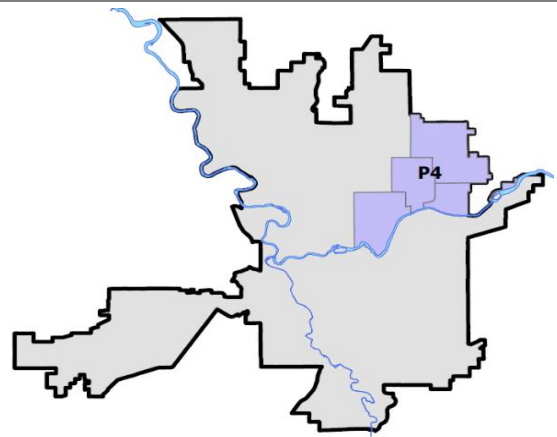
Preliminary IBR Counts

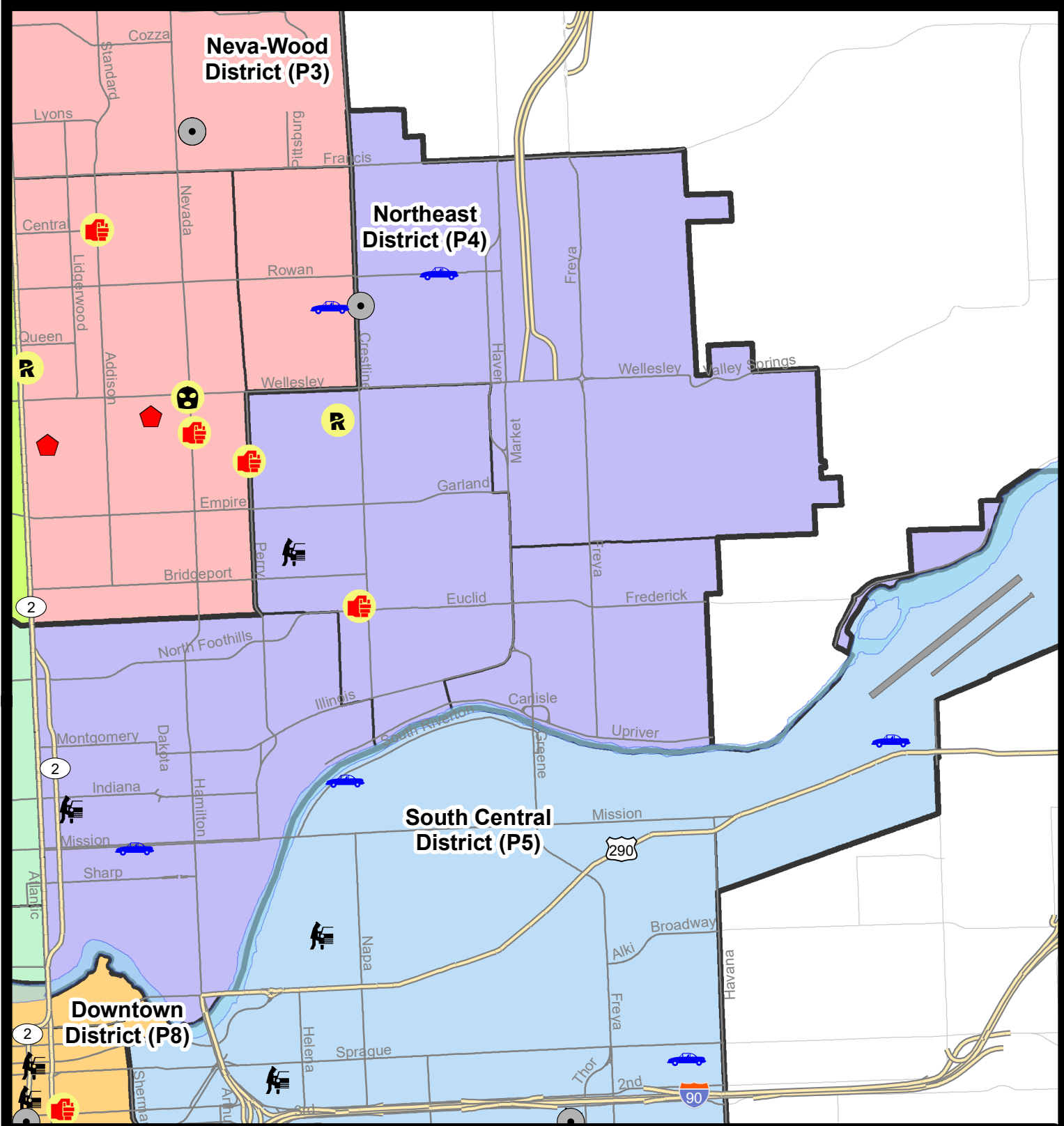
NIBRS Categories (Part 1 Selected)	7 Day Comparison			28 Day Comparison			YTD Comparison		
	Current	Prior	Percent	Current	Prior	Percent	Current	Prior	Percent
Violent									
Criminal Homicide	0	0		0	0		0	0	
Rape	1	0		2	1	100.00%	2	0	
Robbery - Commercial	0	1	-100.00%	2	0		2	0	
Robbery - Person	0	1	-100.00%	1	0		1	2	-50.00%
Aggravated Assault - Non DV	0	1	-100.00%	5	3	66.67%	2	3	-33.33%
Aggravated Assault - DV	1	1	0.00%	3	3	0.00%	2	2	0.00%
Violent Total:	2	4	-50.00%	13	7	85.71%	9	7	28.57%
Property									
Burglary - Residential	0	2	-100.00%	3	5	-40.00%	3	6	-50.00%
Burglary Garage	0	0		1	2	-50.00%	0	6	-100.00%
Burglary Commercial	1	1	0.00%	3	4	-25.00%	3	6	-50.00%
Larceny	13	12	8.33%	62	62	0.00%	37	61	-39.34%
Vehicle Theft	2	1	100.00%	11	16	-31.25%	6	10	-40.00%
Arson	0	0		0	0		0	0	
Property Total:	16	16	0.00%	80	89	-10.11%	49	89	-44.94%
Preliminary Part 1 Crime Totals:	18	20	-10.00%	93	96	-3.13%	58	96	-39.58%
Current 7 Day Period:	1/12/2025 - 1/18/2025			Prior 7 Day Period:	1/5/2025 - 1/11/2025				
Current 28 Day Period:	12/22/2024 - 1/18/2025			Prior 28 Day Period:	11/24/2024 - 12/21/2024				
Current YTD Day Period:	1/1/2025 - 1/18/2025			Prior YTD Period:	1/1/2024 - 1/18/2024				

Prepared by SPD Crime Analysis Office - Monday, January 20, 2025

NOTE: SPD moved from UCR to the NIBRS reporting standard on 10/4/16 following the transition to a new RMS System. [Numbers on CompStat reports prior to this date should not be used as a comparison to those on this report.](#) Additional info on these reporting standards can be found on the FBI website: <https://ucr.fbi.gov/nibrs-overview>

This chart represents Preliminary counts of selected crime categories from Police Case Reports. Full statistical analysis to determine the confidence level of this data has not been performed. The % change columns on the preliminary counts differ from the percentage change on the NIBRS crime report, sometimes significantly. The CompStat report is designed for operational use and includes only selected NIBRS categories and coding less complex than full NIBRS rules. Official statistics for these and other NIBRS categories can be found on WASPC & FBI websites once available.





City of Spokane
Northeast District (P4)
Selected Crime Codes
2025-01-12 to 2025-01-18
 Prepared By:
Crime Analysis Unit
Spokane Police Department

Legend
NIBRS Events

*Cases Represent LERMS Crime Codes
 Points may indicate multiple events
 Note: Veh Prowl is only Larceny displayed*

For Additional Information on Incidents pertaining to an Area, Trend, or Pattern Contact Information Analysis

0 0.2 0.4 0.8 Miles

THIS IS NOT A LEGAL DOCUMENT.
 The information shown on this map is compiled from various sources and is subject to constant revision. Information shown on this map should not be used to determine the location of facilities in relationship to property lines, section lines, streets, etc.

Sunday - Saturday

1/12/2025 TO 1/18/2025

NE - Northeast District (P4)



<u>A/C</u>	<u>Offense Statute</u>	<u>Address</u>	<u>Reported Date</u>	<u>Dist</u>
<u>SPB4BE</u>				
C	ASSAULT 2D	2000 E DALTON AVE	1/13/2025	P4
C	RAPE OF A CHILD 3D		1/15/2025	P4
C	THEFT 2D FROM MOTOR VEHICLE	1600 E GLASS AVE	1/15/2025	P4
C	THEFT 3D ALL OTHER	1600 E LACROSSE AVE	1/16/2025	
<u>SPB4HI</u>				
C	BURGLARY 2D COMMERCIAL	2100 E EVERETT AVE	1/16/2025	P4
C	MAIL THEFT	5300 N REGAL ST	1/17/2025	P4
C	MAIL THEFT	5300 N REGAL ST	1/17/2025	P4
C	THEFT 3D ALL OTHER	5800 N MARKET ST	1/13/2025	P4
C	THEFT 3D FROM BUILDING	5000 N NELSON ST	1/12/2025	P4
C	THEFT 3D FROM BUILDING	5200 N MARKET ST	1/16/2025	P4
C	THEFT OF MOTOR VEHICLE	E ROWAN AVE / N LACEY ST	1/14/2025	P4
<u>SPB4LO</u>				
C	THEFT 2D ALL OTHER	400 E FAIRVIEW AVE	1/13/2025	P4
C	THEFT 2D FROM BUILDING	200 E NORA AVE	1/14/2025	P4
C	THEFT 3D FROM MOTOR VEHICLE	100 E NORA AVE	1/12/2025	P1
C	THEFT 3D SHOPLIFTING	200 E NORTH FOOTHILLS DR	1/14/2025	P4
C	THEFT 3D SHOPLIFTING	2400 N DIVISION ST	1/18/2025	P1
C	THEFT 3D VEHICLE PARTS AND ACCESSORIES	400 E FAIRVIEW AVE	1/13/2025	P4
C	THEFT OF MOTOR VEHICLE	500 E MISSION AVE	1/15/2025	P4

SPOKANE POLICE DEPARTMENT



South Precinct CHARLIE Sector

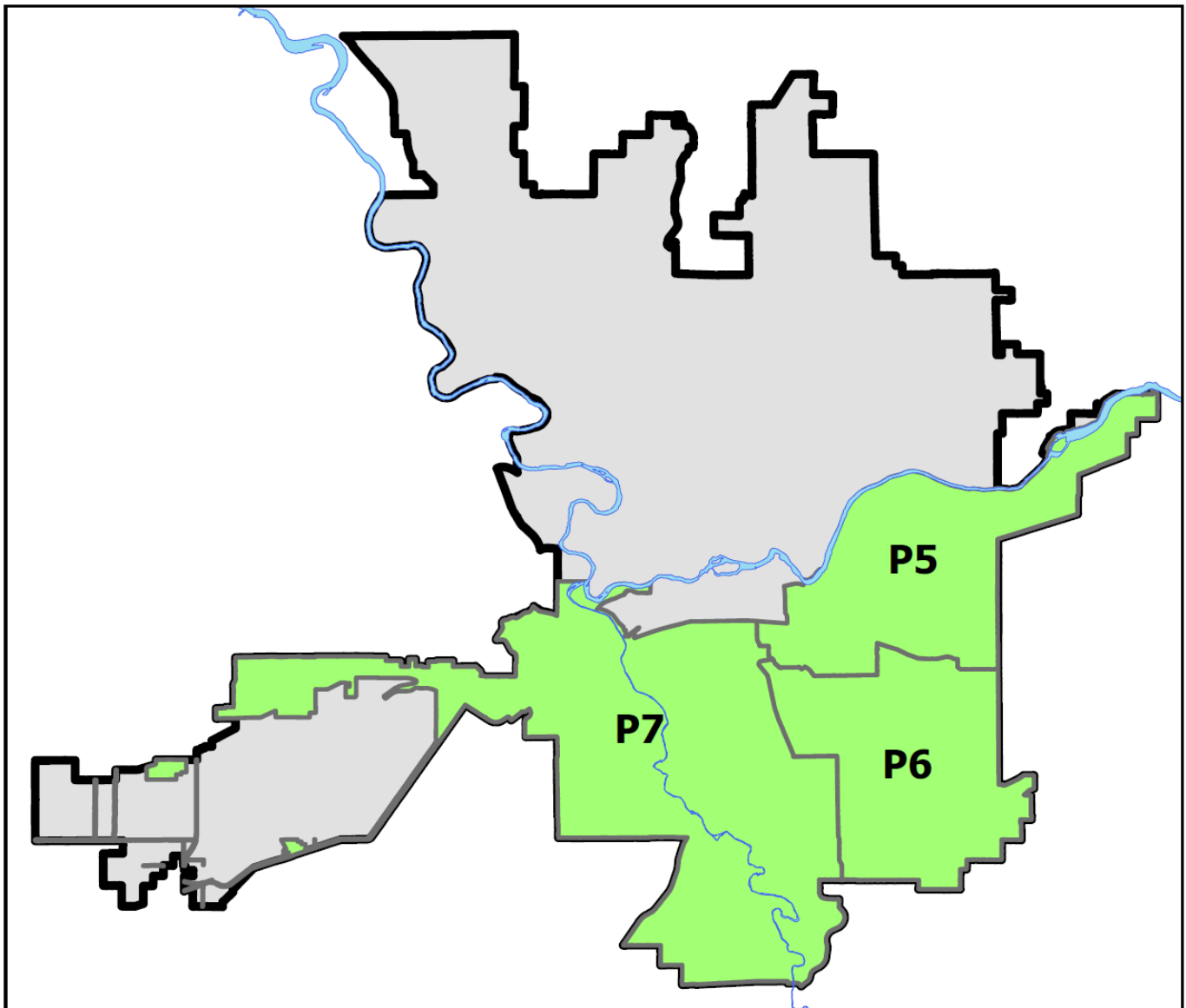
PSA Commander

Captain Matt Cowles

South Central District (P5)

Southeast District (P6)

Southwest District (P7)





SOUTH PRECINCT (P5, P6, P7) CHARLIE SECTOR

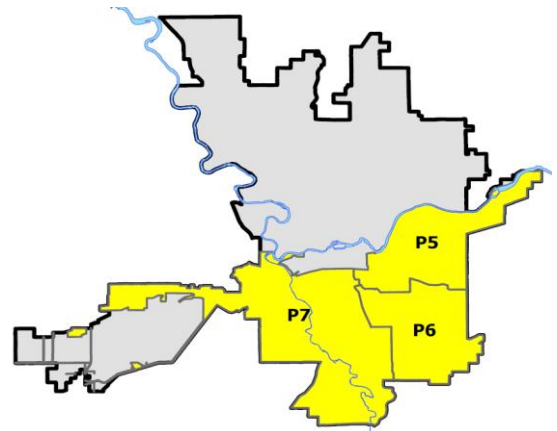
Preliminary IBR Counts

NIBRS Categories (Part 1 Selected)	7 Day Comparison			28 Day Comparison			YTD Comparison		
	Current	Prior	Percent	Current	Prior	Percent	Current	Prior	Percent
Violent									
Criminal Homicide	0	0		0	0		0	0	
Rape	0	1	-100.00%	4	3	33.33%	2	3	-33.33%
Robbery - Commercial	0	0		0	1	-100.00%	0	2	-100.00%
Robbery - Person	1	1	0.00%	5	3	66.67%	3	1	200.00%
Aggravated Assault - Non DV	2	2	0.00%	5	11	-54.55%	4	3	33.33%
Aggravated Assault - DV	1	2	-50.00%	5	4	25.00%	3	5	-40.00%
Violent Total:	4	6	-33.33%	19	22	-13.64%	12	14	-14.29%
Property									
Burglary - Residential	0	1	-100.00%	9	12	-25.00%	4	7	-42.86%
Burglary Garage	1	2	-50.00%	8	5	60.00%	3	7	-57.14%
Burglary Commercial	2	4	-50.00%	14	10	40.00%	9	5	80.00%
Larceny	38	36	5.56%	154	155	-0.65%	88	80	10.00%
Vehicle Theft	7	5	40.00%	20	15	33.33%	12	13	-7.69%
Arson	1	1	0.00%	4	4	0.00%	2	1	100.00%
Property Total:	49	49	0.00%	209	201	3.98%	118	113	4.42%
Preliminary Part 1 Crime Totals:	53	55	-3.64%	228	223	2.24%	130	127	2.36%
Current 7 Day Period:	1/12/2025 - 1/18/2025			Prior 7 Day Period:	1/5/2025 - 1/11/2025				
Current 28 Day Period:	12/22/2024 - 1/18/2025			Prior 28 Day Period:	11/24/2024 - 12/21/2024				
Current YTD Day Period:	1/1/2025 - 1/18/2025			Prior YTD Period:	1/1/2024 - 1/18/2024				

Prepared by SPD Crime Analysis Office - Monday, January 20, 2025

NOTE: SPD moved from UCR to the NIBRS reporting standard on 10/4/16 following the transition to a new RMS System. [Numbers on CompStat reports prior to this date should not be used as a comparison to those on this report.](#) Additional info on these reporting standards can be found on the FBI website: <https://ucr.fbi.gov/nibrs-overview>

This chart represents Preliminary counts of selected crime categories from Police Case Reports. Full statistical analysis to determine the confidence level of this data has not been performed. The % change columns on the preliminary counts differ from the percentage change on the NIBRS crime report, sometimes significantly. The CompStat report is designed for operational use and includes only selected NIBRS categories and coding less complex than full NIBRS rules. Official statistics for these and other NIBRS categories can be found on WASPC & FBI websites once available.



Note: On 1/8/23 boundary changes incorporated portions of P7 into the Downtown Precinct (SPD8BA and SPD8PV); Consequently activity in P7 will appear lower if compared to printed CompStat reports prior to 1/8/23



SE - South Central District (P5)

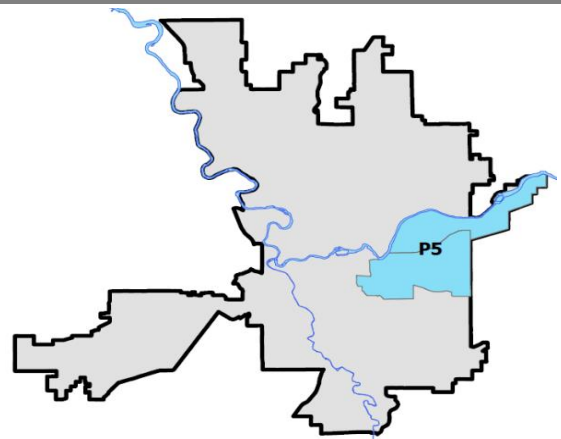
Preliminary IBR Counts


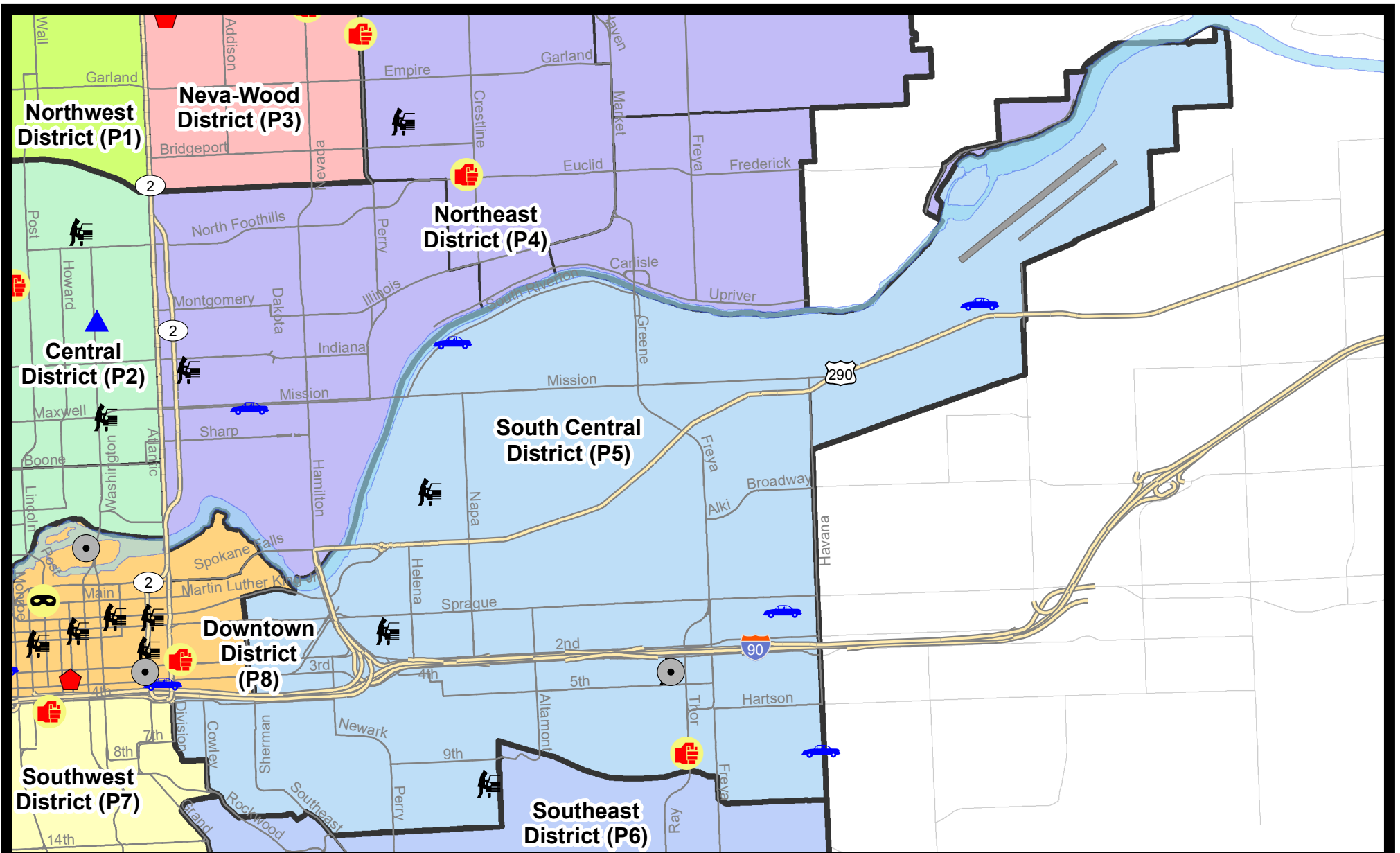
NIBRS Categories (Part 1 Selected)	7 Day Comparison			28 Day Comparison			YTD Comparison		
	Current	Prior	Percent	Current	Prior	Percent	Current	Prior	Percent
Violent									
Criminal Homicide	0	0		0	0		0	0	
Rape	0	0		1	2	-50.00%	0	1	-100.00%
Robbery - Commercial	0	0		0	0		0	0	
Robbery - Person	0	1	-100.00%	3	2	50.00%	1	0	
Aggravated Assault - Non DV	0	1	-100.00%	2	6	-66.67%	1	2	-50.00%
Aggravated Assault - DV	1	0		2	2	0.00%	1	2	-50.00%
Violent Total:	1	2	-50.00%	8	12	-33.33%	3	5	-40.00%
Property									
Burglary - Residential	0	1	-100.00%	3	4	-25.00%	3	3	0.00%
Burglary Garage	0	0		1	1	0.00%	0	2	-100.00%
Burglary Commercial	1	0		5	4	25.00%	3	2	50.00%
Larceny	16	10	60.00%	51	53	-3.77%	32	35	-8.57%
Vehicle Theft	4	4	0.00%	13	4	225.00%	8	6	33.33%
Arson	0	0		0	2	-100.00%	0	1	-100.00%
Property Total:	21	15	40.00%	73	68	7.35%	46	49	-6.12%
Preliminary Part 1 Crime Totals:	22	17	29.41%	81	80	1.25%	49	54	-9.26%
Current 7 Day Period:	1/12/2025 - 1/18/2025			Prior 7 Day Period:	1/5/2025 - 1/11/2025				
Current 28 Day Period:	12/22/2024 - 1/18/2025			Prior 28 Day Period:	11/24/2024 - 12/21/2024				
Current YTD Day Period:	1/1/2025 - 1/18/2025			Prior YTD Period:	1/1/2024 - 1/18/2024				

Prepared by SPD Crime Analysis Office - Monday, January 20, 2025

NOTE: SPD moved from UCR to the NIBRS reporting standard on 10/4/16 following the transition to a new RMS System. [Numbers on CompStat reports prior to this date should not be used as a comparison to those on this report.](#) Additional info on these reporting standards can be found on the FBI website: <https://ucr.fbi.gov/nibrs-overview>

This chart represents Preliminary counts of selected crime categories from Police Case Reports. Full statistical analysis to determine the confidence level of this data has not been performed. The % change columns on the preliminary counts differ from the percentage change on the NIBRS crime report, sometimes significantly. The CompStat report is designed for operational use and includes only selected NIBRS categories and coding less complex than full NIBRS rules. Official statistics for these and other NIBRS categories can be found on WASPC & FBI websites once available.





City of Spokane
South Central District (P5)
Selected
Crime Types
2025-01-12 to 2025-01-18

Prepared By:
Crime Analysis Unit
Spokane Police Department

Legend


NIBRS Events

-  Criminal Homicide
-  Robbery Commercial
-  Aggravated Assault
-  Burglary Commercial
-  Burglary Residential
-  Vehicle Prowling
-  Rape
-  Robbery Person
-  Burglary Garage
-  Vehicle Theft
-  Arson

*Cases Represent LERMS Crime Codes
 Points may indicate multiple events
 Note: Veh Prowl is only Larceny category displayed*



*For Additional Information on Incidents
 pertaining to an Area, Trend, or Pattern
 Contact Information Analysis*



***THIS IS NOT A LEGAL DOCUMENT:**
 The information shown on this map is compiled
 from various sources and is subject to constant
 revision. Information shown on this map should
 not be used to determine the location of facilities
 in relationship to property lines, section lines,
 streets, etc.*

Sunday - Saturday

1/12/2025 TO 1/18/2025

SE - South Central District (P5)



<u>A/C</u>	<u>Offense Statute</u>	<u>Address</u>	<u>Reported Date</u>	<u>Dist</u>
<u>SPC5EC</u>				
C	ASSAULT 2D	3300 E 9TH AVE	1/18/2025	P6
C	BURGLARY 1D FENCED AREA	S THOR ST / E 5TH AVE	1/14/2025	P6
C	MAIL THEFT	2500 E SPRAGUE AVE	1/15/2025	P5
C	MAIL THEFT	600 S GREENE ST	1/17/2025	P5
C	SHOPLIFTING BURGLARY	400 S THOR ST	1/16/2025	P4
C	THEFT 2D FROM BUILDING	3000 E SPRAGUE AVE	1/14/2025	P6
C	THEFT 2D FROM BUILDING	3000 E SPRAGUE AVE	1/14/2025	P5
C	THEFT 3D ALL OTHER	600 E RIVERSIDE AVE	1/14/2025	P5
C	THEFT 3D ALL OTHER	1800 E 4TH AVE	1/18/2025	P6
C	THEFT 3D FROM BUILDING	700 E HARTSON AVE	1/13/2025	P5
C	THEFT 3D FROM BUILDING	S THOR ST / E 5TH AVE	1/14/2025	P6
C	THEFT 3D FROM MOTOR VEHICLE	2000 E 11TH AVE	1/13/2025	P5
C	THEFT 3D FROM MOTOR VEHICLE	1400 E 1ST AVE	1/15/2025	P5
C	THEFT 3D FROM MOTOR VEHICLE	400 S THOR ST	1/16/2025	P5
C	THEFT 3D SHOPLIFTING	3000 E SPRAGUE AVE	1/14/2025	P5
C	THEFT OF MOTOR VEHICLE	4200 E PRATT AVE	1/13/2025	P1
C	THEFT OF MOTOR VEHICLE	4100 E SPRAGUE AVE	1/15/2025	P6
<u>SPC5GP</u>				
C	THEFT 2D FROM BUILDING	2000 E SOUTH RIVERTON AVE	1/13/2025	
C	THEFT 3D ALL OTHER	1800 E SOUTH RIVERTON AVE	1/13/2025	P5
C	THEFT 3D FROM MOTOR VEHICLE	1700 E MALLON AVE	1/16/2025	P5
C	THEFT OF MOTOR VEHICLE	1800 E SOUTH RIVERTON AVE	1/13/2025	P5
C	THEFT OF MOTOR VEHICLE	5400 E COMMERCE AVE	1/14/2025	P6



SE - Southeast District (P6)

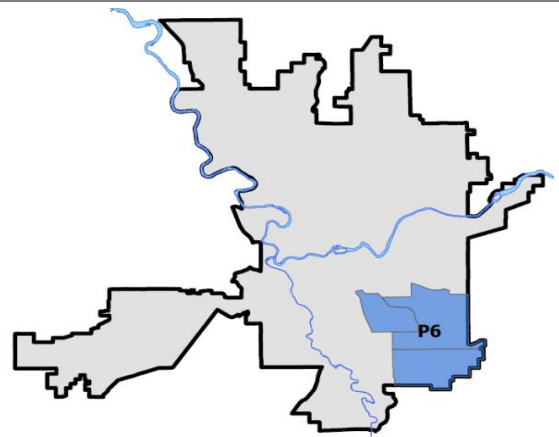
Preliminary IBR Counts

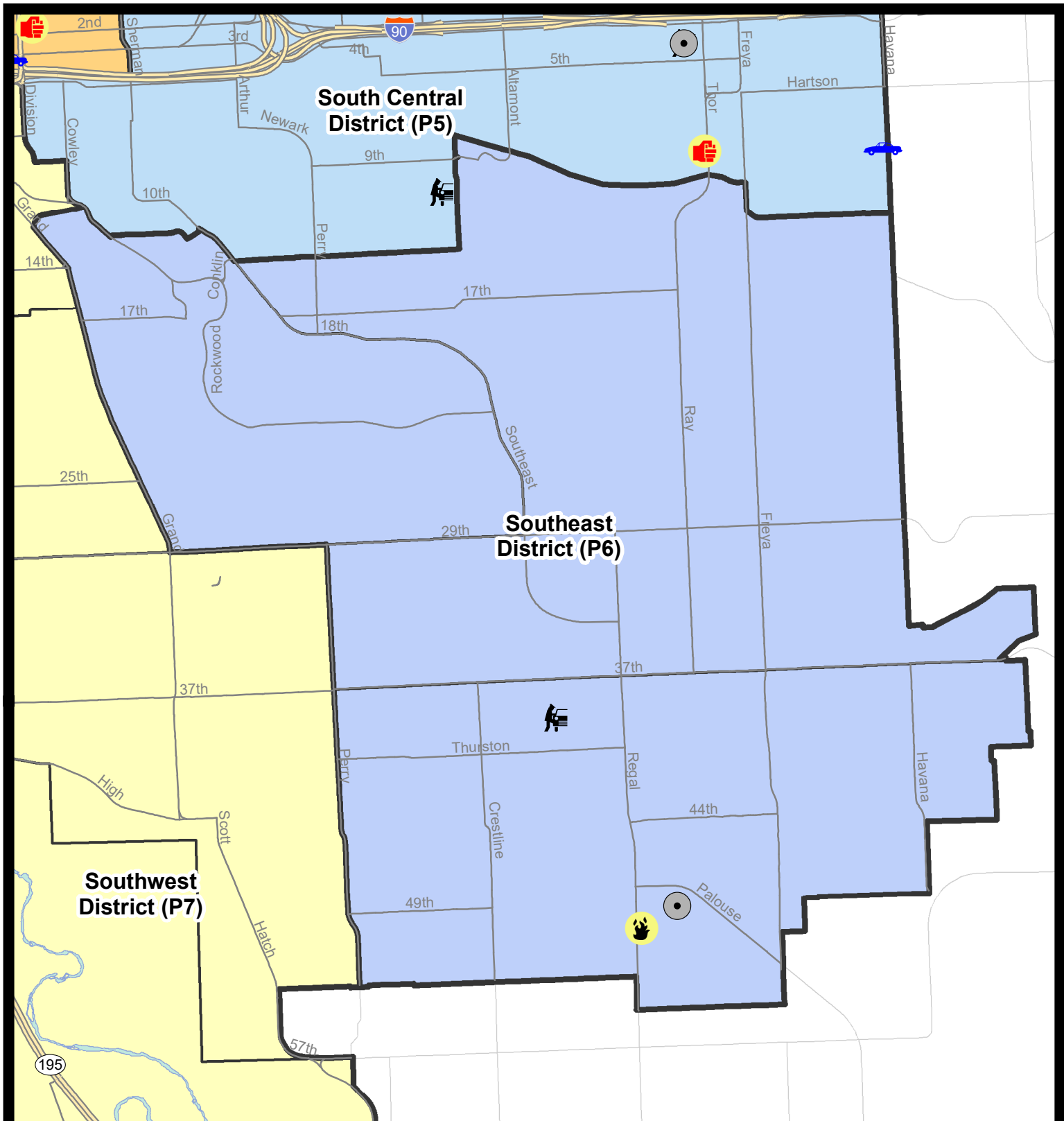
NIBRS Categories (Part 1 Selected)	7 Day Comparison			28 Day Comparison			YTD Comparison		
	Current	Prior	Percent	Current	Prior	Percent	Current	Prior	Percent
Violent									
Criminal Homicide	0	0		0	0		0	0	
Rape	0	1	-100.00%	1	0		1	1	0.00%
Robbery - Commercial	0	0		0	1	-100.00%	0	2	-100.00%
Robbery - Person	0	0		0	0		0	1	-100.00%
Aggravated Assault - Non DV	0	0		0	2	-100.00%	0	1	-100.00%
Aggravated Assault - DV	0	0		0	0		0	1	-100.00%
Violent Total:	0	1	-100.00%	1	3	-66.67%	1	6	-83.33%
Property									
Burglary - Residential	0	0		1	2	-50.00%	1	0	
Burglary Garage	0	2	-100.00%	4	2	100.00%	2	2	0.00%
Burglary Commercial	1	2	-50.00%	5	3	66.67%	4	1	300.00%
Larceny	8	19	-57.89%	61	50	22.00%	32	18	77.78%
Vehicle Theft	0	1	-100.00%	3	6	-50.00%	1	3	-66.67%
Arson	1	1	0.00%	4	2	100.00%	2	0	
Property Total:	10	25	-60.00%	78	65	20.00%	42	24	75.00%
Preliminary Part 1 Crime Totals:	10	26	-61.54%	79	68	16.18%	43	30	43.33%
Current 7 Day Period:	1/12/2025 - 1/18/2025			Prior 7 Day Period:	1/5/2025 - 1/11/2025				
Current 28 Day Period:	12/22/2024 - 1/18/2025			Prior 28 Day Period:	11/24/2024 - 12/21/2024				
Current YTD Day Period:	1/1/2025 - 1/18/2025			Prior YTD Period:	1/1/2024 - 1/18/2024				

Prepared by SPD Crime Analysis Office - Monday, January 20, 2025

NOTE: SPD moved from UCR to the NIBRS reporting standard on 10/4/16 following the transition to a new RMS System. [Numbers on CompStat reports prior to this date should not be used as a comparison to those on this report.](#) Additional info on these reporting standards can be found on the FBI website: <https://ucr.fbi.gov/nibrs-overview>

This chart represents Preliminary counts of selected crime categories from Police Case Reports. Full statistical analysis to determine the confidence level of this data has not been performed. The % change columns on the preliminary counts differ from the percentage change on the NIBRS crime report, sometimes significantly. The CompStat report is designed for operational use and includes only selected NIBRS categories and coding less complex than full NIBRS rules. Official statistics for these and other NIBRS categories can be found on WASPC & FBI websites once available.





City of Spokane
Southeast District (P6)
Selected Crime Codes
2025-01-12 to 2025-01-18
 Prepared By:
Crime Analysis Unit
Spokane Police Department

Legend
NIBRS Events

*Cases Represent LERMS Crime Codes
 Points may indicate multiple events
 Note: Veh Prowl is only Larceny displayed*

SPokane Police

For Additional Information on Incidents pertaining to an Area, Trend, or Pattern Contact Information Analysis

0 0.15 0.3 0.6 Miles

SPokane

THIS IS NOT A LEGAL DOCUMENT. The information shown on this map is compiled from various sources and is subject to constant revision. Information shown on this map should not be used to determine the location of facilities in relationship to property lines, section lines, streets, etc.

Sunday - Saturday

1/12/2025 TO 1/18/2025

SE - Southeast District (P6)



A/C	Offense Statute	Address	Reported Date	Dist
<u>SPC6LH</u>				
C	THEFT 3D ALL OTHER	3100 E 36TH AVE	1/13/2025	
C	THEFT 3D FROM BUILDING	3400 E 33RD AVE	1/13/2025	P6
<u>SPC6SG</u>				
C	ARSON 2D	5000 S REGAL ST	1/14/2025	P6
C	BURGLARY 2D COMMERCIAL	4900 S REGAL ST	1/17/2025	P6
C	MAIL THEFT	3200 E 55TH AVE	1/16/2025	P6
C	RETAIL THEFT WITH SPECIAL CIRCUMSTANCES 3D	4900 S REGAL ST	1/17/2025	P4
C	THEFT 2D FROM BUILDING	4900 S REGAL ST	1/16/2025	P6
C	THEFT 2D FROM MOTOR VEHICLE	2600 E 39TH AVE	1/18/2025	P6
C	THEFT 3D ALL OTHER	3700 S DEARBORN ST	1/12/2025	
C	THEFT 3D ALL OTHER	2200 E 50TH AVE	1/13/2025	



SW - Southwest District (P7)

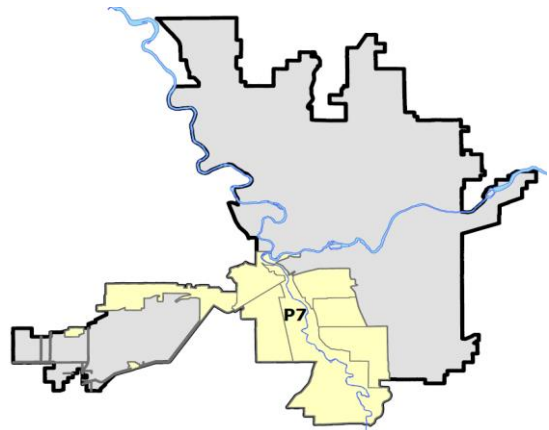
Preliminary IBR Counts

NIBRS Categories (Part 1 Selected)	7 Day Comparison			28 Day Comparison			YTD Comparison		
	Current	Prior	Percent	Current	Prior	Percent	Current	Prior	Percent
Violent									
Criminal Homicide	0	0		0	0		0	0	
Rape	0	0		2	1	100.00%	1	1	0.00%
Robbery - Commercial	0	0		0	0		0	0	
Robbery - Person	1	0		2	1	100.00%	2	0	
Aggravated Assault - Non DV	2	1	100.00%	3	3	0.00%	3	0	
Aggravated Assault - DV	0	2	-100.00%	3	2	50.00%	2	2	0.00%
Violent Total:	3	3	0.00%	10	7	42.86%	8	3	166.67%
Property									
Burglary - Residential	0	0		5	6	-16.67%	0	4	-100.00%
Burglary Garage	1	0		3	2	50.00%	1	3	-66.67%
Burglary Commercial	0	2	-100.00%	4	3	33.33%	2	2	0.00%
Larceny	14	7	100.00%	42	52	-19.23%	24	27	-11.11%
Vehicle Theft	3	0		4	5	-20.00%	3	4	-25.00%
Arson	0	0		0	0		0	0	
Property Total:	18	9	100.00%	58	68	-14.71%	30	40	-25.00%
Preliminary Part 1 Crime Totals:	21	12	75.00%	68	75	-9.33%	38	43	-11.63%
Current 7 Day Period:	1/12/2025 - 1/18/2025			Prior 7 Day Period:	1/5/2025 - 1/11/2025				
Current 28 Day Period:	12/22/2024 - 1/18/2025			Prior 28 Day Period:	11/24/2024 - 12/21/2024				
Current YTD Day Period:	1/1/2025 - 1/18/2025			Prior YTD Period:	1/1/2024 - 1/18/2024				

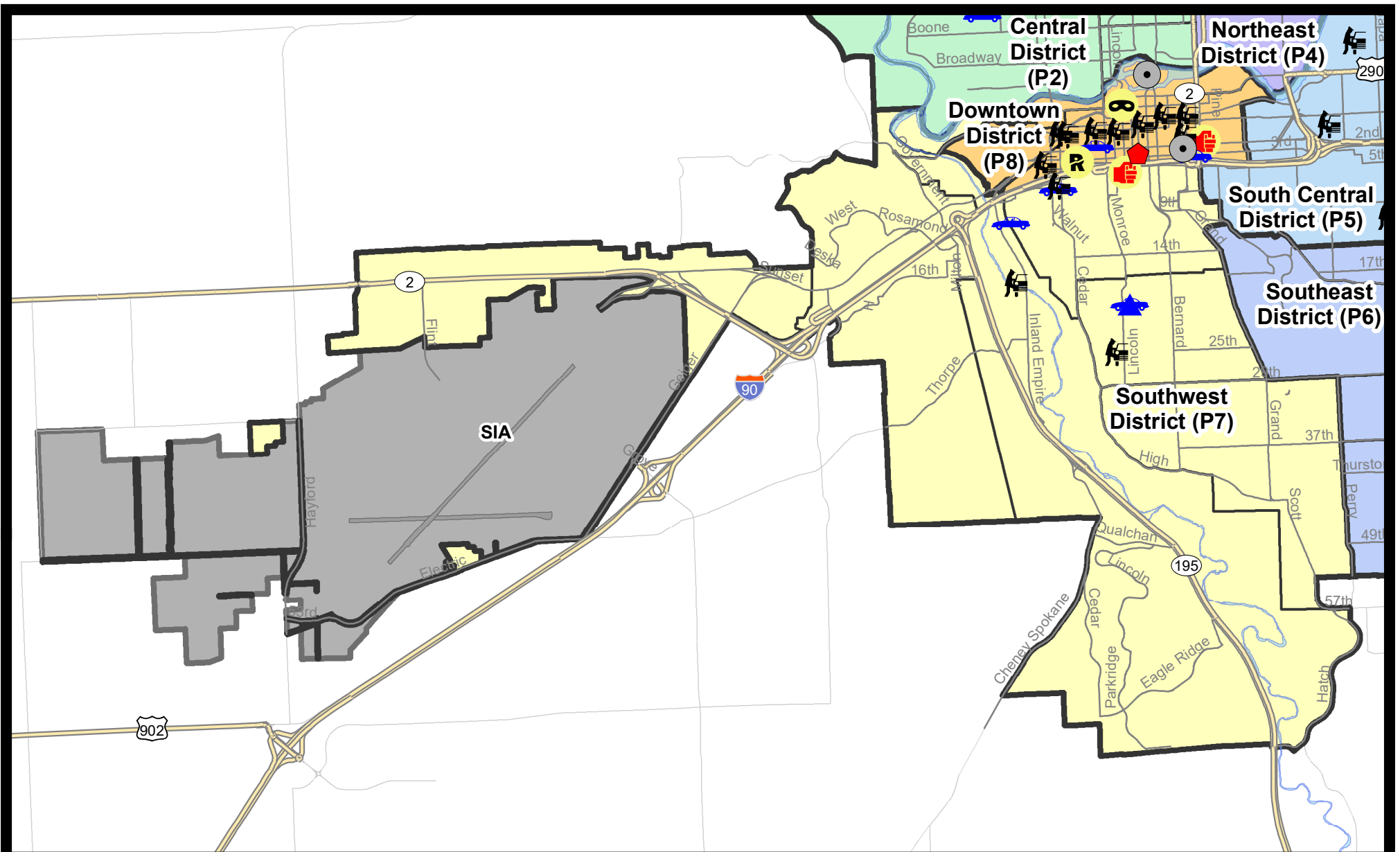
Prepared by SPD Crime Analysis Office - Monday, January 20, 2025

NOTE: SPD moved from UCR to the NIBRS reporting standard on 10/4/16 following the transition to a new RMS System. [Numbers on CompStat reports prior to this date should not be used as a comparison to those on this report.](#) Additional info on these reporting standards can be found on the FBI website: <https://ucr.fbi.gov/nibrs-overview>

This chart represents Preliminary counts of selected crime categories from Police Case Reports. Full statistical analysis to determine the confidence level of this data has not been performed. The % change columns on the preliminary counts differ from the percentage change on the NIBRS crime report, sometimes significantly. The CompStat report is designed for operational use and includes only selected NIBRS categories and coding less complex than full NIBRS rules. Official statistics for these and other NIBRS categories can be found on WASPC & FBI websites once available.



Note: On 1/8/23 boundary changes were implemented that incorporated portions of P7 into the Downtown DAVID Sector (SPD8BA SPD8PV); Consequently activity in P7 will appear lower if compared to printed CompStat reports prior to 1/8/23



City of Spokane
Southwest District (P7)
Selected
Crime Types
2025-01-12 to 2025-01-18
 Prepared By:
Crime Analysis Unit
Spokane Police Department

Legend


NIBRS Events

- Criminal Homicide
- Robbery Commercial
- Aggravated Assault
- Burglary Commercial
- Rape
- Robbery Person
- Burglary Residential
- Vehicle Prowling
- Burglary Garage
- Vehicle Theft
- Arson

*Cases Represent LERMS Crime Codes
 Points may indicate multiple events
 Note: Veh Prowl is only Larceny category displayed*



*For Additional Information on Incidents
 pertaining to an Area, Trend, or Pattern
 Contact Information Analysis*



THIS IS NOT A LEGAL DOCUMENT:
*The information shown on this map is compiled
 from various sources and is subject to constant
 revision. Information shown on this map should
 not be used to determine the location of facilities
 in relationship to property lines, section lines,
 streets, etc.*

Sunday - Saturday

1/12/2025 TO 1/18/2025

SE - Southwest District (P7)



<u>A/C</u>	<u>Offense Statute</u>	<u>Address</u>	<u>Reported Date</u>	<u>Dist</u>
<u>SPC7CH</u>				
C	ASSAULT 1D	800 W 5TH AVE	1/15/2025	P7
C	HARASSMENT FELONY WEAPON INVOLVED	800 W 5TH AVE	1/17/2025	P5
C	ROBBERY 1D PERSON	800 W 5TH AVE	1/15/2025	P5
C	THEFT 2D ALL OTHER	600 S DIVISION ST	1/14/2025	P7
C	THEFT 2D FROM BUILDING	500 W 5TH AVE	1/18/2025	P7
C	THEFT 3D ALL OTHER	S WALL ST / W 4TH AVE	1/18/2025	P7
A	THEFT 3D FROM BUILDING	100 W 8TH AVE	1/12/2025	P7
C	THEFT 3D FROM MOTOR VEHICLE	1500 W 6TH AVE	1/17/2025	P7
C	THEFT OF MOTOR VEHICLE	900 S CANNON ST	1/13/2025	P7
C	THEFT OF MOTOR VEHICLE	1500 W 6TH AVE	1/15/2025	P7
<u>SPC7LC</u>				
C	THEFT 3D FROM BUILDING	4900 S CONNOR CT	1/17/2025	P7
C	THEFT 3D FROM MOTOR VEHICLE	2000 W 17TH AVE	1/17/2025	P7
<u>SPC7MC</u>				
C	BURGLARY 2D GARAGE	1900 S POST ST	1/16/2025	P7
C	THEFT 2D ALL OTHER	0 W 27TH AVE	1/16/2025	P7
C	THEFT 3D ALL OTHER	300 E 25TH AVE	1/15/2025	
C	THEFT 3D ALL OTHER	1000 W 29TH AVE	1/16/2025	
C	THEFT 3D FROM MOTOR VEHICLE	900 W 25TH AVE	1/13/2025	
C	THEFT OF MOTOR VEHICLE	1900 S POST ST	1/16/2025	P7
<u>SPC7WP</u>				
C	THEFT 3D FROM BUILDING	9800 W FLIGHT DR	1/15/2025	P7
C	THEFT 3D SHOPLIFTING	9600 W US 2 HWY	1/14/2025	
C	THEFT 3D SHOPLIFTING	9600 W US 2 HWY	1/17/2025	

SPOKANE POLICE DEPARTMENT

Downtown Precinct

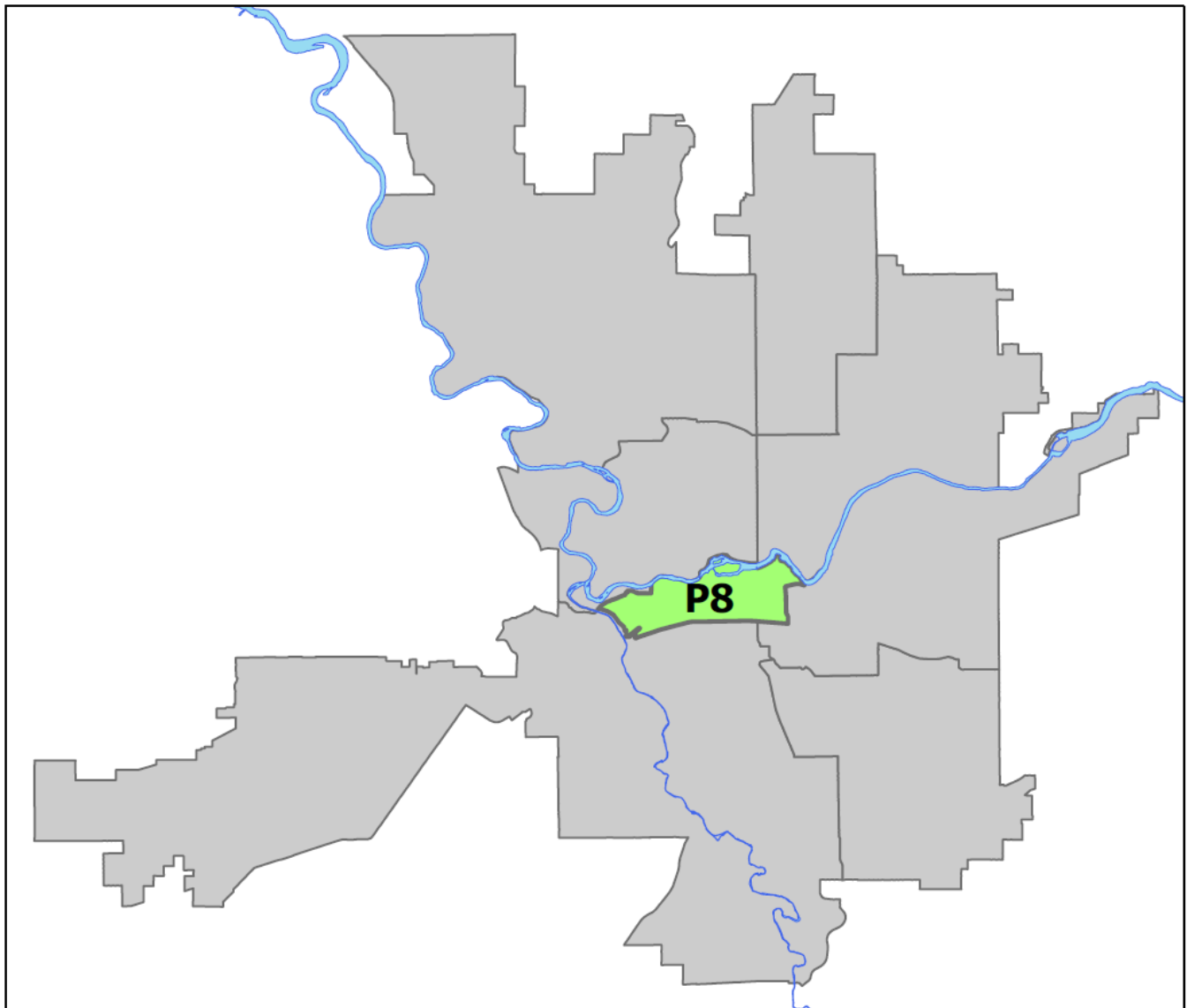
DAVID Sector



PSA Commander

Captain Steve Wohl

Downtown District (P8)





DOWNTOWN PRECINCT (P8) DAVID SECTOR

Preliminary IBR Counts

NIBRS Categories (Part 1 Selected)	7 Day Comparison			28 Day Comparison			YTD Comparison		
	Current	Prior	Percent	Current	Prior	Percent	Current	Prior	Percent
Violent									
Criminal Homicide	0	0		0	0		0	0	
Rape	1	1	0.00%	3	3	0.00%	2	0	
Robbery - Commercial	0	0		0	1	-100.00%	0	2	-100.00%
Robbery - Person	1	1	0.00%	5	4	25.00%	5	5	0.00%
Aggravated Assault - Non DV	1	3	-66.67%	10	6	66.67%	8	2	300.00%
Aggravated Assault - DV	0	1	-100.00%	2	1	100.00%	1	1	0.00%
Violent Total:	3	6	-50.00%	20	15	33.33%	16	10	60.00%
Property									
Burglary - Residential	1	0		4	4	0.00%	2	5	-60.00%
Burglary Garage	0	0		0	0		0	0	
Burglary Commercial	2	0		3	8	-62.50%	2	3	-33.33%
Larceny	21	13	61.54%	82	88	-6.82%	46	43	6.98%
Vehicle Theft	2	2	0.00%	6	10	-40.00%	4	3	33.33%
Arson	0	0		1	0		0	0	
Property Total:	26	15	73.33%	96	110	-12.73%	54	54	0.00%
Preliminary Part 1 Crime Totals:	29	21	38.10%	116	125	-7.20%	70	64	9.38%
Current 7 Day Period:	1/12/2025 - 1/18/2025			Prior 7 Day Period:	1/5/2025 - 1/11/2025				
Current 28 Day Period:	12/22/2024 - 1/18/2025			Prior 28 Day Period:	11/24/2024 - 12/21/2024				
Current YTD Day Period:	1/1/2025 - 1/18/2025			Prior YTD Period:	1/1/2024 - 1/18/2024				

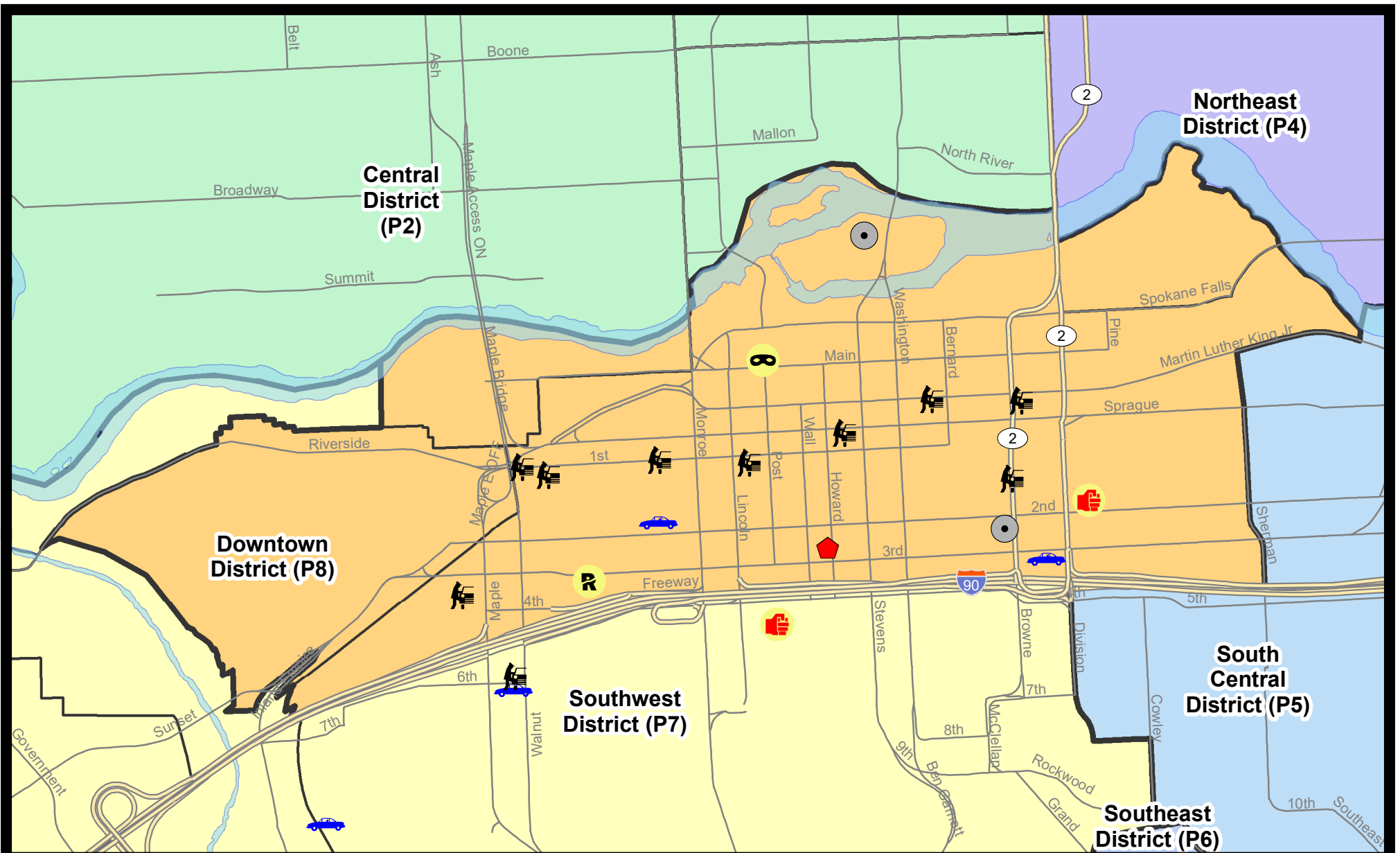
Prepared by SPD Crime Analysis Office - Monday, January 20, 2025

NOTE: SPD moved from UCR to the NIBRS reporting standard on 10/4/16 following the transition to a new RMS System. [Numbers on CompStat reports prior to this date should not be used as a comparison to those on this report.](#) Additional info on these reporting standards can be found on the FBI website: <https://ucr.fbi.gov/nibrs-overview>

This chart represents Preliminary counts of selected crime categories from Police Case Reports. Full statistical analysis to determine the confidence level of this data has not been performed. The % change columns on the preliminary counts differ from the percentage change on the NIBRS crime report, sometimes significantly. The CompStat report is designed for operational use and includes only selected NIBRS categories and coding less complex than full NIBRS rules. Official statistics for these and other NIBRS categories can be found on WASPC & FBI websites once available.



Note: On 1/8/23 boundary changes incorporated portions of P7 into the Downtown Precinct (SPD8BA and SPD8PV); Consequently activity in P8 will appear higher if compared to printed CompStat reports prior to 1/8/23



City of Spokane
Downtown District (P8)
Selected
Crime Types
2025-01-12 to 2025-01-18
 Prepared By:
Crime Analysis Unit
Spokane Police Department

Legend


NIBRS Events

-  Criminal Homicide
-  Rape
-  Robbery Commercial
-  Robbery Person
-  Aggravated Assault
-  Burglary Residential
-  Burglary Garage
-  Burglary Commercial
-  Vehicle Prowling
-  Vehicle Theft
-  Arson

*Cases Represent LERMS Crime Codes
 Points may indicate multiple events
 Note: Veh Prowl is only Larceny category displayed*



*For Additional Information on Incidents
 pertaining to an Area, Trend, or Pattern
 Contact Information Analysis*



THIS IS NOT A LEGAL DOCUMENT:
*The information shown on this map is compiled
 from various sources and is subject to constant
 revision. Information shown on this map should
 not be used to determine the location of facilities
 in relationship to property lines, section lines,
 streets, etc.*

Sunday - Saturday

1/12/2025 TO 1/18/2025

SW - Downtown District (P8)



<u>A/C</u>	<u>Offense Statute</u>	<u>Address</u>	<u>Reported Date</u>	<u>Dist</u>
<u>SPD8BA</u>				
C	THEFT 3D VEHICLE PARTS AND ACCESSORIES	2300 W PACIFIC AVE	1/12/2025	P8
<u>SPD8EC</u>				
C	ASSAULT 2D	100 S DIVISION ST	1/14/2025	P8
C	THEFT 3D ALL OTHER	300 E 2ND AVE	1/14/2025	P8
C	THEFT 3D FROM BUILDING	0 E 1ST AVE	1/13/2025	P8
<u>SPD8RS</u>				
C	BURGLARY 1D COMMERCIAL	100 W 2ND AVE	1/17/2025	P8
C	BURGLARY 2D COMMERCIAL	500 N HOWARD ST	1/14/2025	P8
C	RAPE 2D		1/18/2025	P8
C	RESIDENTIAL BURGLARY	200 S HOWARD ST	1/12/2025	P8
C	ROBBERY 1D PERSON	800 W MAIN AVE	1/14/2025	P1
C	THEFT 2D ALL OTHER	300 S ADAMS ST	1/14/2025	P8
C	THEFT 2D ALL OTHER	700 W SPOKANE FALLS BLVD	1/17/2025	P8
C	THEFT 2D FROM MOTOR VEHICLE	500 W SPRAGUE AVE	1/15/2025	P8
C	THEFT 2D FROM MOTOR VEHICLE	W 1ST AVE / S MADISON ST	1/17/2025	P8
C	THEFT 2D FROM MOTOR VEHICLE	300 W RIVERSIDE AVE	1/12/2025	
C	THEFT 2D SHOPLIFTING	600 W MAIN AVE	1/12/2025	
C	THEFT 3D ALL OTHER	700 W RIVERSIDE AVE	1/13/2025	P8
C	THEFT 3D ALL OTHER	200 W SPRAGUE AVE	1/14/2025	P8
C	THEFT 3D FROM BUILDING	100 S JEFFERSON ST	1/14/2025	P8
C	THEFT 3D FROM MOTOR VEHICLE	W 1ST AVE / S WALNUT ST	1/13/2025	P8
C	THEFT 3D FROM MOTOR VEHICLE	800 W 1ST AVE	1/13/2025	P8
C	THEFT 3D FROM MOTOR VEHICLE	W PACIFIC AVE / S BROWNE ST	1/13/2025	P8
C	THEFT 3D FROM MOTOR VEHICLE	100 S CEDAR ST	1/15/2025	P8
C	THEFT 3D FROM MOTOR VEHICLE	1600 W 3RD AVE	1/18/2025	P8
C	THEFT 3D FROM MOTOR VEHICLE	0 W RIVERSIDE AVE	1/18/2025	P8
C	THEFT 3D SHOPLIFTING	600 W MAIN AVE	1/13/2025	P8
C	THEFT 3D SHOPLIFTING	600 W MAIN AVE	1/15/2025	P8
C	THEFT 3D SHOPLIFTING	600 W MAIN AVE	1/13/2025	P8
C	THEFT OF MOTOR VEHICLE	0 W 3RD AVE	1/14/2025	P6
C	THEFT OF MOTOR VEHICLE	100 S MADISON ST	1/14/2025	P8



Other Jurisdiction or Unk District

Preliminary IBR Counts

NIBRS Categories (Part 1 Selected)	7 Day Comparison			28 Day Comparison			YTD Comparison		
	Current	Prior	Percent	Current	Prior	Percent	Current	Prior	Percent
Violent									
Criminal Homicide	0	0		0	0		0	0	
Rape	0	0		0	0		0	0	
Robbery - Commercial	0	0		0	0		0	0	
Robbery - Person	0	0		0	0		0	0	
Aggravated Assault - Non DV	0	0		1	1	0.00%	1	1	0.00%
Aggravated Assault - DV	0	0		0	0		0	0	
Violent Total:	0	0		1	1	0.00%	1	1	0.00%
Property									
Burglary - Residential	0	0		0	0		0	0	
Burglary Garage	0	0		0	0		0	0	
Burglary Commercial	0	0		0	0		0	0	
Larceny	0	0		2	1	100.00%	0	0	
Vehicle Theft	1	0		1	0		1	0	
Arson	0	0		0	0		0	0	
Property Total:	1	0		3	1	200.00%	1	0	
Preliminary Part 1 Crime Totals:	1	0		4	2	100.00%	2	1	100.00%
Current 7 Day Period:	1/12/2025 - 1/18/2025			Prior 7 Day Period:	1/5/2025 - 1/11/2025				
Current 28 Day Period:	12/22/2024 - 1/18/2025			Prior 28 Day Period:	11/24/2024 - 12/21/2024				
Current YTD Day Period:	1/1/2025 - 1/18/2025			Prior YTD Period:	1/1/2024 - 1/18/2024				

Prepared by SPD Crime Analysis Office - Monday, January 20, 2025

NOTE: SPD moved from UCR to the NIBRS reporting standard on 10/4/16 following the transition to a new RMS System. [Numbers on CompStat reports prior to this date should not be used as a comparison to those on this report.](#) Additional info on these reporting standards can be found on the FBI website: <https://ucr.fbi.gov/nibrs-overview>

This chart represents Preliminary counts of selected crime categories from Police Case Reports. Full statistical analysis to determine the confidence level of this data has not been performed. The % change columns on the preliminary counts differ from the percentage change on the NIBRS crime report, sometimes significantly. The CompStat report is designed for operational use and includes only selected NIBRS categories and coding less complex than full NIBRS rules. Official statistics for these and other NIBRS categories can be found on WASPC & FBI websites once available.

Sunday - Saturday

1/12/2025 TO 1/18/2025

Other Jurisdiction/Unk District



A/C **Offense Statute**

Address

Reported Date

Dist

SC07

C THEFT OF MOTOR VEHICLE

N CRESTLINE ST / E MAGNESIUM RD

1/15/2025

P4