

SPOKANE POLICE DEPARTMENT

PRELIMINARY CITYWIDE IBR CRIME REPORT



Preliminary IBR Counts

CHIEF OF POLICE

Period Ending: Saturday, January 11, 2025

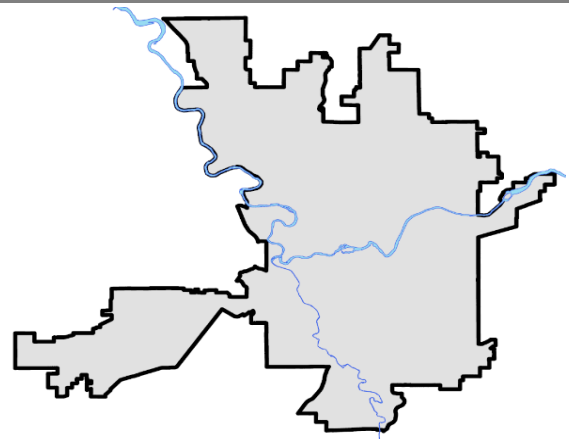
Kevin Hall

NIBRS Categories (Part 1 Selected)	7 Day Comparison			28 Day Comparison			YTD Comparison		
	Current	Prior	Percent	Current	Prior	Percent	Current	Prior	Percent
Violent									
Criminal Homicide	0	0		0	0		0	0	
Rape	4	3	33.33%	12	17	-29.41%	6	4	50.00%
Robbery - Commercial	3	2	50.00%	7	6	16.67%	5	3	66.67%
Robbery - Person	4	6	-33.33%	15	15	0.00%	8	8	0.00%
Aggravated Assault - Non DV	6	11	-45.45%	33	26	26.92%	14	9	55.56%
Aggravated Assault - DV	9	1	800.00%	22	18	22.22%	9	10	-10.00%
Violent Total:	26	23	13.04%	89	82	8.54%	42	34	23.53%
Property									
Burglary - Residential	6	15	-60.00%	38	40	-5.00%	13	28	-53.57%
Burglary Garage	5	4	25.00%	27	28	-3.57%	7	12	-41.67%
Burglary Commercial	12	9	33.33%	48	41	17.07%	20	10	100.00%
Larceny	118	159	-25.79%	632	623	1.44%	201	246	-18.29%
Vehicle Theft	14	15	-6.67%	58	87	-33.33%	19	33	-42.42%
Arson	2	4	-50.00%	7	6	16.67%	2	1	100.00%
Property Total:	157	206	-23.79%	810	825	-1.82%	262	330	-20.61%
Preliminary Part 1 Crime Totals:	183	229	-20.09%	899	907	-0.88%	304	364	-16.48%
Current 7 Day Period:	1/5/2025 - 1/11/2025			Prior 7 Day Period:	12/29/2024 - 1/4/2025				
Current 28 Day Period:	12/15/2024 - 1/11/2025			Prior 28 Day Period:	11/17/2024 - 12/14/2024				
Current YTD Day Period:	1/1/2025 - 1/11/2025			Prior YTD Period:	1/1/2024 - 1/11/2024				

Prepared by SPD Crime Analysis Office - Monday, January 13, 2025

NOTE: SPD moved from UCR to the NIBRS reporting standard on 10/4/16 following the transition to a new RMS System. [Numbers on CompStat reports prior to this date should not be used as a comparison to those on this report.](#) Additional info on these reporting standards can be found on the FBI website: <https://ucr.fbi.gov/nibrs-overview>

This chart represents Preliminary counts of selected crime categories from Police Case Reports. Full statistical analysis to determine the confidence level of this data has not been performed. The % change columns on the preliminary counts differ from the percentage change on the NIBRS crime report, sometimes significantly. The CompStat report is designed for operational use and includes only selected NIBRS categories and coding less complex than full NIBRS rules. Official statistics for these and other NIBRS categories can be found on WASPC & FBI websites once available.



SPOKANE POLICE DEPARTMENT

Northwest Precinct

ADAM Sector

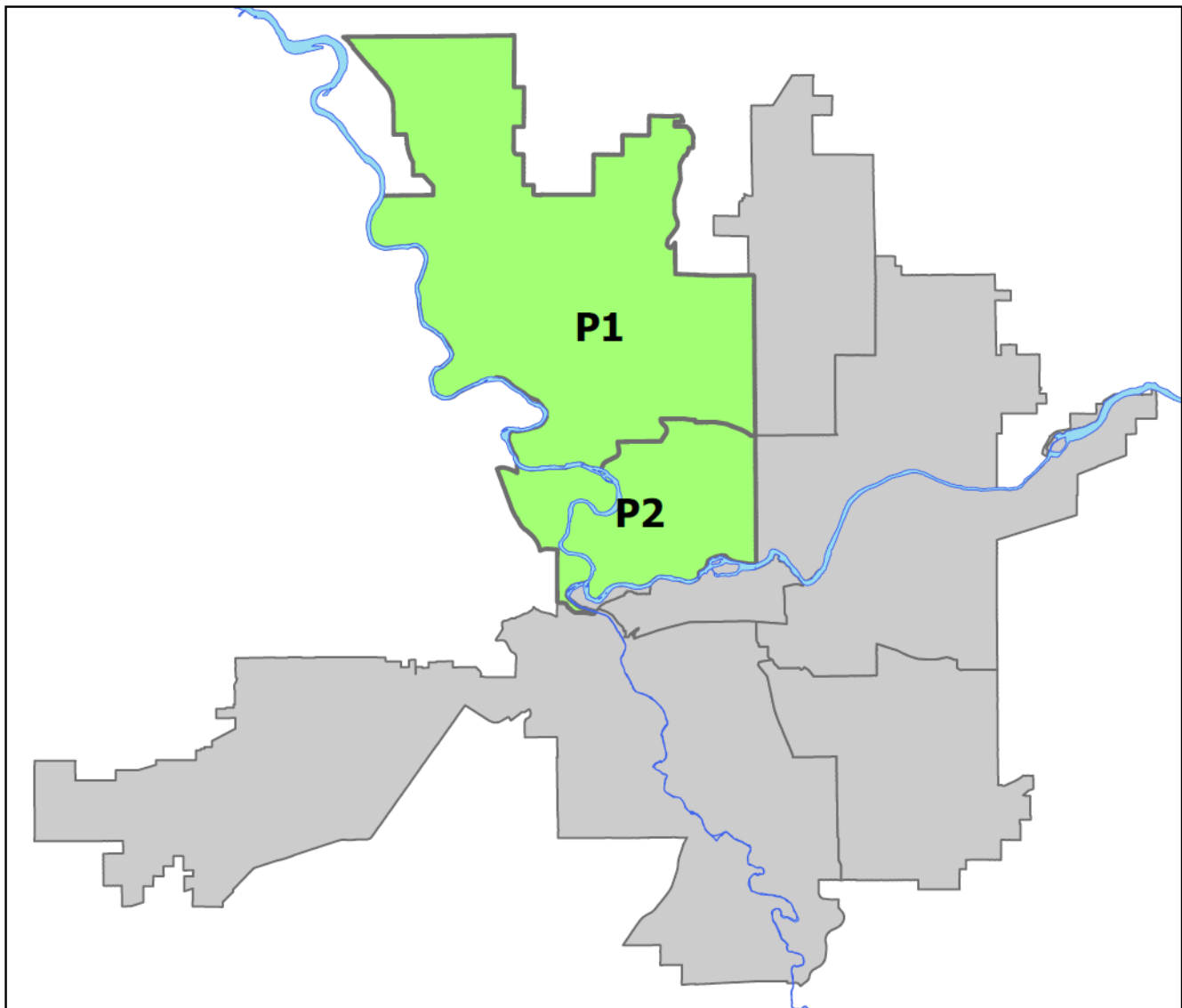


PSA Commander

Captain Tom Hendren

Northwest District (P1)

Central District (P2)



POLICE SUMMARY - Ending: Saturday, January 11, 2025

NORTHWEST PRECINCT (P1, P2) ADAM SECTOR



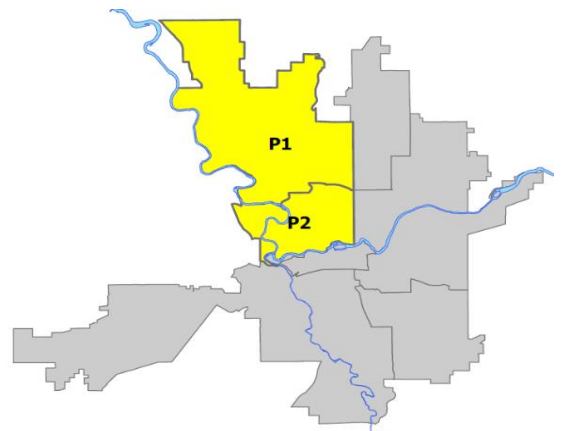
Preliminary IBR Counts

NIBRS Categories (Part 1 Selected)		7 Day Comparison			28 Day Comparison			YTD Comparison		
		Current	Prior	Percent	Current	Prior	Percent	Current	Prior	Percent
Violent	Criminal Homicide	0	0		0	0		0	0	
	Rape	2	0		3	4	-25.00%	2	2	0.00%
	Robbery - Commercial	1	1	0.00%	3	5	-40.00%	2	0	
	Robbery - Person	1	1	0.00%	3	5	-40.00%	1	2	-50.00%
	Aggravated Assault - Non DV	0	1	-100.00%	3	6	-50.00%	1	0	
	Aggravated Assault - DV	5	1	400.00%	9	5	80.00%	5	4	25.00%
Violent Total:		9	4	125.00%	21	25	-16.00%	11	8	37.50%
Property	Burglary - Residential	1	6	-83.33%	13	18	-27.78%	3	10	-70.00%
	Burglary Garage	3	1	200.00%	12	19	-36.84%	4	2	100.00%
	Burglary Commercial	3	3	0.00%	9	5	80.00%	5	2	150.00%
	Larceny	29	30	-3.33%	142	151	-5.96%	48	68	-29.41%
	Vehicle Theft	5	2	150.00%	12	30	-60.00%	6	9	-33.33%
	Arson	1	2	-50.00%	3	0		1	0	
Property Total:		42	44	-4.55%	191	223	-14.35%	67	91	-26.37%
Preliminary Part 1 Crime Totals:		51	48	6.25%	212	248	-14.52%	78	99	-21.21%
Current 7 Day Period:		1/5/2025 - 1/11/2025			Prior 7 Day Period:		12/29/2024 - 1/4/2025			
Current 28 Day Period:		12/15/2024 - 1/11/2025			Prior 28 Day Period:		11/17/2024 - 12/14/2024			
Current YTD Day Period:		1/1/2025 - 1/11/2025			Prior YTD Period:		1/1/2024 - 1/11/2024			

Prepared by SPD Crime Analysis Office - Monday, January 13, 2025

NOTE: SPD moved from UCR to the NIBRS reporting standard on 10/4/16 following the transition to a new RMS System. [Numbers on CompStat reports prior to this date should not be used as a comparison to those on this report.](#) Additional info on these reporting standards can be found on the FBI website: <https://ucr.fbi.gov/nibrs-overview>

This chart represents Preliminary counts of selected crime categories from Police Case Reports. Full statistical analysis to determine the confidence level of this data has not been performed. The % change columns on the preliminary counts differ from the percentage change on the NIBRS crime report, sometimes significantly. The CompStat report is designed for operational use and includes only selected NIBRS categories and coding less complex than full NIBRS rules. Official statistics for these and other NIBRS categories can be found on WASPC & FBI websites once available.



Note: On 1/8/23 boundary changes were implemented dividing the North Precinct into two (NW and NE). The Northwest Precinct ADAM Sector consists of P1 and P2; Consequently this page did not exist on printed CompStat reports prior to 1/8/23



NW - Northwest District (P1)

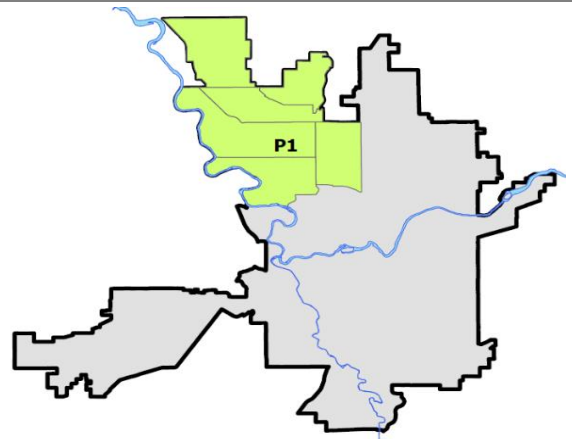
Preliminary IBR Counts

NIBRS Categories (Part 1 Selected)	7 Day Comparison			28 Day Comparison			YTD Comparison		
	Current	Prior	Percent	Current	Prior	Percent	Current	Prior	Percent
Violent									
Criminal Homicide	0	0		0	0		0	0	
Rape	1	0		2	1	100.00%	1	1	0.00%
Robbery - Commercial	0	0		0	3	-100.00%	0	0	
Robbery - Person	1	1	0.00%	2	1	100.00%	1	0	
Aggravated Assault - Non DV	0	0		1	4	-75.00%	0	0	
Aggravated Assault - DV	3	0		5	3	66.67%	3	1	200.00%
Violent Total:	5	1	400.00%	10	12	-16.67%	5	2	150.00%
Property									
Burglary - Residential	0	5	-100.00%	11	10	10.00%	2	8	-75.00%
Burglary Garage	2	1	100.00%	8	13	-38.46%	3	2	50.00%
Burglary Commercial	1	1	0.00%	2	3	-33.33%	2	1	100.00%
Larceny	9	12	-25.00%	62	83	-25.30%	15	32	-53.13%
Vehicle Theft	2	2	0.00%	6	16	-62.50%	3	2	50.00%
Arson	0	1	-100.00%	1	0		0	0	
Property Total:	14	22	-36.36%	90	125	-28.00%	25	45	-44.44%
Preliminary Part 1 Crime Totals:	19	23	-17.39%	100	137	-27.01%	30	47	-36.17%
Current 7 Day Period:	1/5/2025 - 1/11/2025			Prior 7 Day Period:	12/29/2024 - 1/4/2025				
Current 28 Day Period:	12/15/2024 - 1/11/2025			Prior 28 Day Period:	11/17/2024 - 12/14/2024				
Current YTD Day Period:	1/1/2025 - 1/11/2025			Prior YTD Period:	1/1/2024 - 1/11/2024				

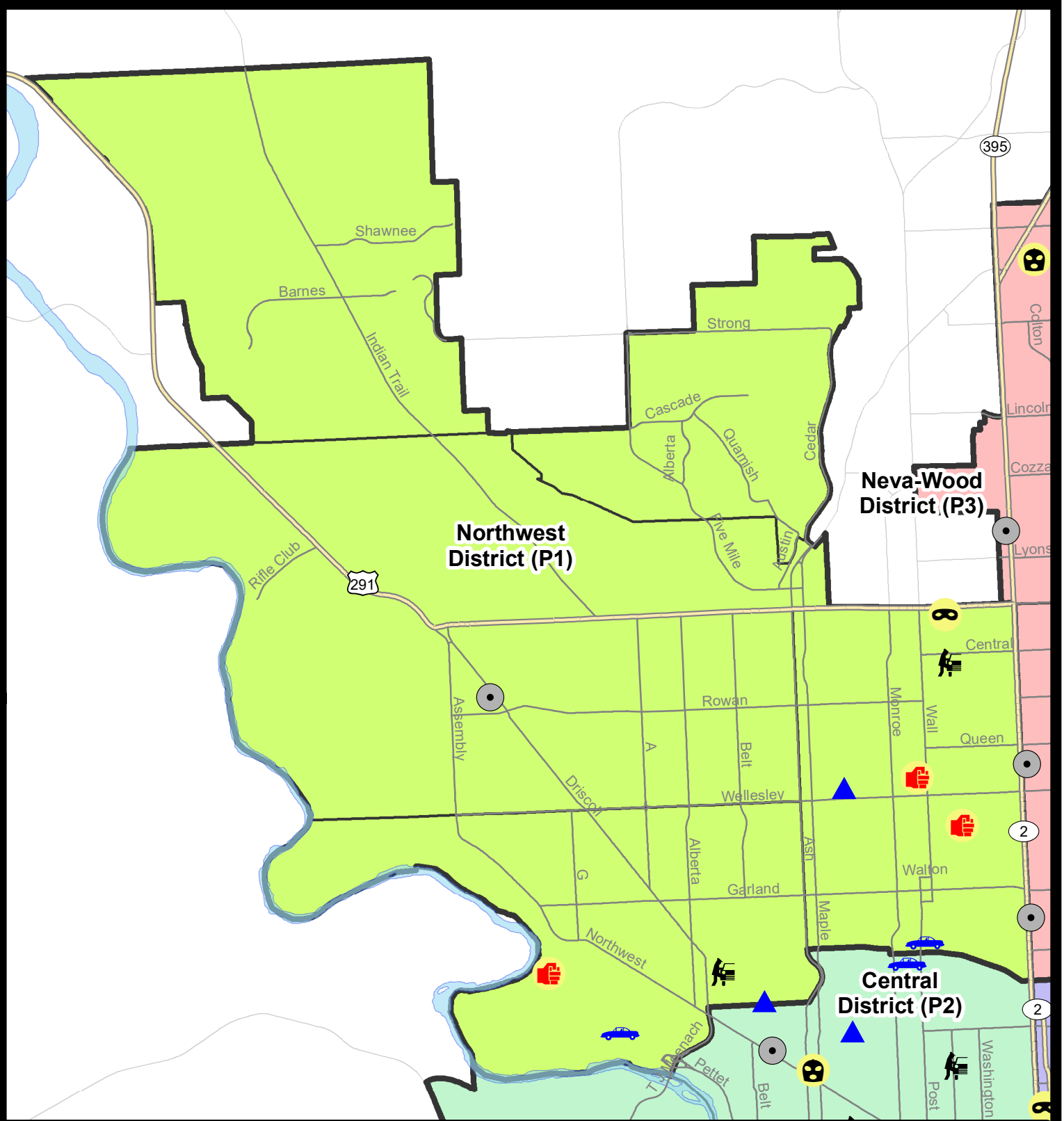
Prepared by SPD Crime Analysis Office - Monday, January 13, 2025

NOTE: SPD moved from UCR to the NIBRS reporting standard on 10/4/16 following the transition to a new RMS System. [Numbers on CompStat reports prior to this date should not be used as a comparison to those on this report.](#) Additional info on these reporting standards can be found on the FBI website: <https://ucr.fbi.gov/nibrs-overview>

This chart represents Preliminary counts of selected crime categories from Police Case Reports. Full statistical analysis to determine the confidence level of this data has not been performed. The % change columns on the preliminary counts differ from the percentage change on the NIBRS crime report, sometimes significantly. The CompStat report is designed for operational use and includes only selected NIBRS categories and coding less complex than full NIBRS rules. Official statistics for these and other NIBRS categories can be found on WASPC & FBI websites once available.



Note: On 1/8/23 a boundary change to P1 added a portion of the prior area to P2 (SPA2EG); Consequently activity in P1 will appear a bit lower if compared to printed CompStat reports prior to 1/8/23



City of Spokane
Northwest District (P1)
Selected Crime Codes
2025-01-05 to 2025-01-11
 Prepared By:
Crime Analysis Unit
Spokane Police Department

Legend

NIBRS Events



Criminal Homicide



Rape



Robbery Commercial



Robbery Person



Aggravated Assault



Burglary Residential



Burglary Garage



Burglary Commercial



Vehicle Prowling



Vehicle Theft

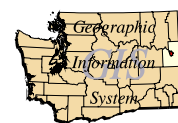



Arson



*Cases Represent LERMS Crime Codes
 Points may indicate multiple events
 Note: Veh Prowl is only Larceny displayed*

*For Additional Information on
 Incidents pertaining to an
 Area, Trend, or Pattern
 Contact Information Analysis*



THIS IS NOT A LEGAL DOCUMENT.
 The information shown on this map is compiled from various sources and is subject to constant revision. Information shown on this map should not be used to determine the location of facilities in relationship to property lines, section lines, streets, etc.

Sunday - Saturday

1/5/2025 TO 1/11/2025

NW - Northwest District (P1)



<u>A/C</u>	<u>Offense Statute</u>	<u>Address</u>	<u>Reported Date</u>	<u>Dist</u>
C	RAPE 3D		1/6/2025	P1
<u>SPA1AD</u>				
C	ASSAULT 2D	3300 N COLUMBIA CIR	1/6/2025	P1
C	BURGLARY 2D GARAGE	2000 W FAIRVIEW AVE	1/7/2025	P1
C	RETAIL THEFT WITH SPECIAL CIRCUMSTANCES 2D	2300 W WELLESLEY AVE	1/8/2025	P1
C	THEFT 2D FROM BUILDING	3100 N HEMLOCK ST	1/7/2025	P1
C	THEFT 2D FROM MOTOR VEHICLE	2300 W LIBERTY AVE	1/5/2025	P1
C	THEFT 3D FROM BUILDING	3400 W GARLAND AVE	1/6/2025	P1
C	THEFT OF MOTOR VEHICLE	3100 W GRACE AVE	1/8/2025	P1
<u>SPA1NH</u>				
C	BURGLARY 2D GARAGE	4700 N HAWTHORNE ST	1/9/2025	P1
C	DRIVE BY SHOOTING	4300 N WASHINGTON ST	1/8/2025	P1
C	HARASSMENT FELONY WEAPON INVOLVED	4800 N POST ST	1/6/2025	P1
C	MAIL THEFT	4400 N WALNUT ST	1/10/2025	P1
C	ROBBERY 1D PERSON	6200 N STEVENS ST	1/8/2025	P1
C	THEFT 2D ALL OTHER	1300 W FRANCIS AVE	1/6/2025	P1
C	THEFT 2D FROM MOTOR VEHICLE	400 W COLUMBIA AVE	1/9/2025	P1
C	THEFT 3D ALL OTHER	W WELLESLEY AVE / N ASH ST	1/7/2025	P1
C	THEFT 3D FROM BUILDING	4500 N WHITEHOUSE ST	1/8/2025	P1
C	THEFT OF MOTOR VEHICLE	700 W GORDON AVE	1/7/2025	P1
<u>SPA1NW</u>				
C	BURGLARY 2D COMMERCIAL	5600 N DRISCOLL BLVD	1/6/2025	P1



NW - North Central District (P2)

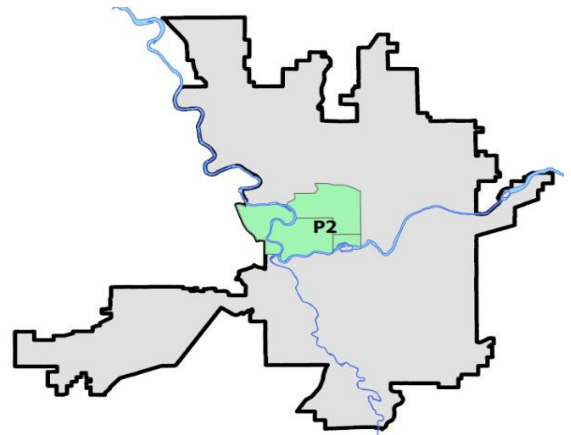
Preliminary IBR Counts

NIBRS Categories (Part 1 Selected)		7 Day Comparison			28 Day Comparison			YTD Comparison		
		Current	Prior	Percent	Current	Prior	Percent	Current	Prior	Percent
Violent	Criminal Homicide	0	0		0	0		0	0	
	Rape	1	0		1	3	-66.67%	1	1	0.00%
	Robbery - Commercial	1	1	0.00%	3	2	50.00%	2	0	
	Robbery - Person	0	0		1	4	-75.00%	0	2	-100.00%
	Aggravated Assault - Non DV	0	1	-100.00%	2	2	0.00%	1	0	
	Aggravated Assault - DV	2	1	100.00%	4	2	100.00%	2	3	-33.33%
Violent Total:		4	3	33.33%	11	13	-15.38%	6	6	0.00%
Property	Burglary - Residential	1	1	0.00%	2	8	-75.00%	1	2	-50.00%
	Burglary Garage	1	0		4	6	-33.33%	1	0	
	Burglary Commercial	2	2	0.00%	7	2	250.00%	3	1	200.00%
	Larceny	20	18	11.11%	80	68	17.65%	33	36	-8.33%
	Vehicle Theft	3	0		6	14	-57.14%	3	7	-57.14%
	Arson	1	1	0.00%	2	0		1	0	
Property Total:		28	22	27.27%	101	98	3.06%	42	46	-8.70%
Preliminary Part 1 Crime Totals:		32	25	28.00%	112	111	0.90%	48	52	-7.69%
Current 7 Day Period:		1/5/2025 - 1/11/2025			Prior 7 Day Period:		12/29/2024 - 1/4/2025			
Current 28 Day Period:		12/15/2024 - 1/11/2025			Prior 28 Day Period:		11/17/2024 - 12/14/2024			
Current YTD Day Period:		1/1/2025 - 1/11/2025			Prior YTD Period:		1/1/2024 - 1/11/2024			

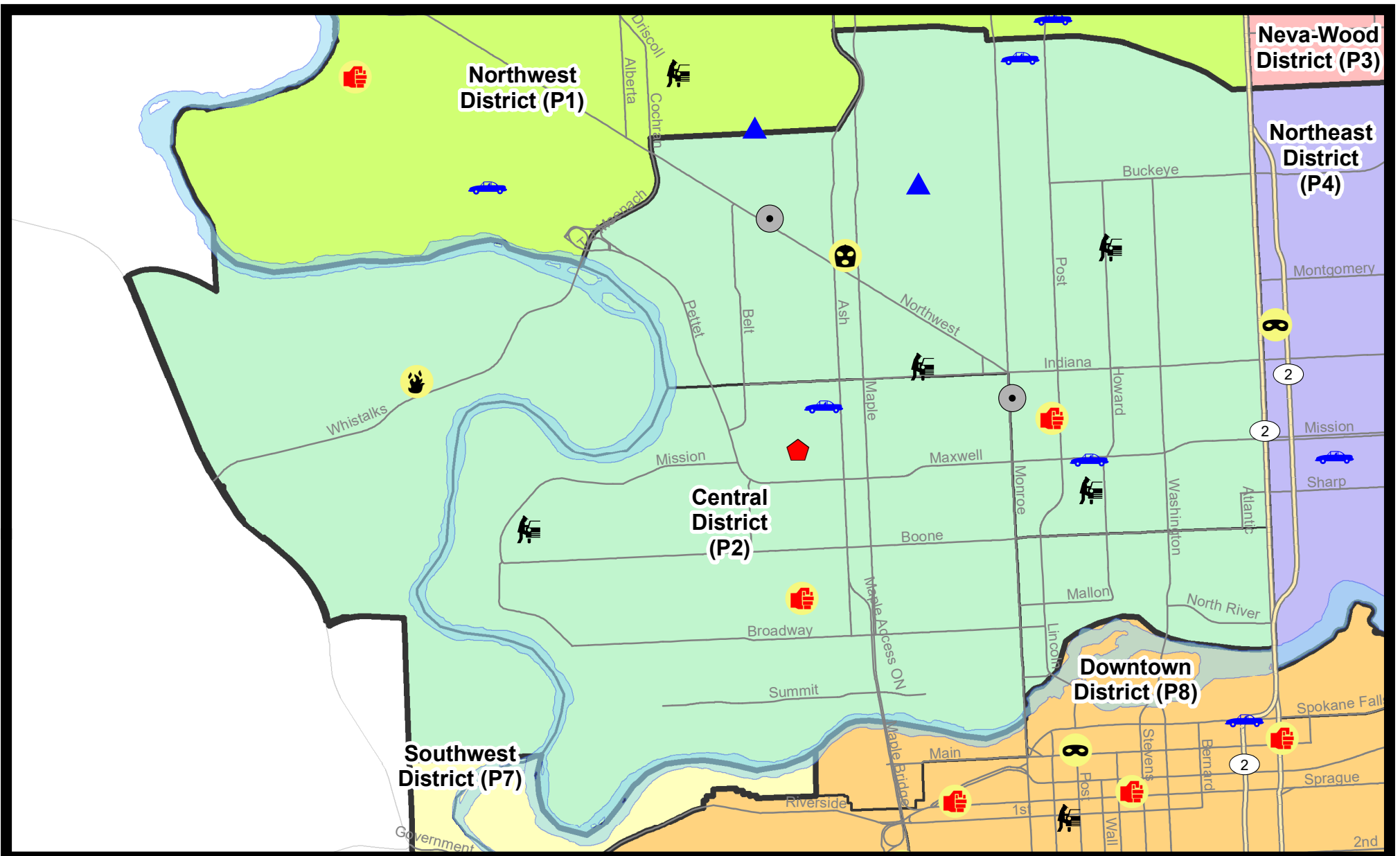
Prepared by SPD Crime Analysis Office - Monday, January 13, 2025

NOTE: SPD moved from UCR to the NIBRS reporting standard on 10/4/16 following the transition to a new RMS System. [Numbers on CompStat reports prior to this date should not be used as a comparison to those on this report.](#) Additional info on these reporting standards can be found on the FBI website: <https://ucr.fbi.gov/nibrs-overview>

This chart represents Preliminary counts of selected crime categories from Police Case Reports. Full statistical analysis to determine the confidence level of this data has not been performed. The % change columns on the preliminary counts differ from the percentage change on the NIBRS crime report, sometimes significantly. The CompStat report is designed for operational use and includes only selected NIBRS categories and coding less complex than full NIBRS rules. Official statistics for these and other NIBRS categories can be found on WASPC & FBI websites once available.



Note: On 1/8/23 a boundary change to P2 added a portion of the P1 area into P2 (SPA2EG); Consequently activity in P2 will appear a bit higher if compared to printed CompStat reports prior to 1/8/23



City of Spokane
Central District (P2)
Selected
Crime Types
2025-01-05 to 2025-01-11
 Prepared By:
Crime Analysis Unit
Spokane Police Department

Legend


NIBRS Events

-  Criminal Homicide
-  Robbery Commercial
-  Aggravated Assault
-  Burglary Commercial
-  Rape
-  Robbery Person
-  Burglary Residential
-  Vehicle Prowling
-  Burglary Garage
-  Vehicle Theft
-  Arson

*Cases Represent LERMS Crime Codes
 Points may indicate multiple events
 Note: Veh Prowl is only Larceny category displayed*



For Additional Information on Incidents pertaining to an Area, Trend, or Pattern Contact Information Analysis



THIS IS NOT A LEGAL DOCUMENT:
The information shown on this map is compiled from various sources and is subject to constant revision. Information shown on this map should not be used to determine the location of facilities in relationship to property lines, section lines, streets, etc.

Sunday - Saturday

1/5/2025 TO 1/11/2025

NW - Central District (P2)



<u>A/C</u>	<u>Offense Statute</u>	<u>Address</u>	<u>Reported Date</u>	<u>Dist</u>
SPA2EG				
C	ASSAULT 2D	800 W AUGUSTA AVE	1/7/2025	P1
A	BURGLARY 2D COMMERCIAL	1700 N MONROE ST	1/7/2025	P1
C	BURGLARY 2D COMMERCIAL	1900 W NORTHWEST BLVD	1/8/2025	P1
C	BURGLARY 2D GARAGE	1300 W GRACE AVE	1/5/2025	P1
C	RAPE 2D ORAL/ANAL OR SAME SEX		1/10/2025	P1
C	ROBBERY 1D COMMERCIAL	1600 W NORTHWEST BLVD	1/5/2025	P1
C	THEFT 2D ALL OTHER	1600 N LINCOLN ST	1/7/2025	P1
C	THEFT 2D FROM BUILDING	1700 W NORTHWEST BLVD	1/11/2025	P2
C	THEFT 3D ALL OTHER	1500 N WALL ST	1/6/2025	P2
C	THEFT 3D FROM MOTOR VEHICLE	1300 W INDIANA AVE	1/9/2025	P2
C	THEFT 3D FROM MOTOR VEHICLE	2400 N HOWARD ST	1/10/2025	P2
C	THEFT 3D FROM MOTOR VEHICLE	1300 N WALL ST	1/11/2025	P2
C	THEFT 3D SHOPLIFTING	2500 N MONROE ST	1/9/2025	P2
C	THEFT 3D SHOPLIFTING	1600 W NORTHWEST BLVD	1/10/2025	P1
C	THEFT 3D SHOPLIFTING	1600 W NORTHWEST BLVD	1/6/2025	P2
C	THEFT 3D SHOPLIFTING	1600 W NORTHWEST BLVD	1/9/2025	P2
C	THEFT OF MOTOR VEHICLE	600 W MAXWELL AVE	1/11/2025	P1
C	THEFT OF MOTOR VEHICLE	N LINCOLN ST / W ALICE AVE	1/11/2025	P1
SPA2RS				
C	THEFT 3D FROM BUILDING	300 W NORTH RIVER DR	1/6/2025	P2
SPA2WC				
C	ASSAULT 2D	1800 W DEAN AVE	1/5/2025	P1
C	RESIDENTIAL BURGLARY	1800 W SPOFFORD AVE	1/8/2025	P1
C	TAKING MOTOR VEHICLE WITHOUT PERMISSION 2D	1700 W NORA AVE	1/9/2025	P1
C	THEFT 2D ALL OTHER	1200 W AUGUSTA AVE	1/8/2025	P1
C	THEFT 2D FROM BUILDING	1100 W MALLON AVE	1/8/2025	P1
C	THEFT 3D ALL OTHER	1800 W COLLEGE AVE	1/7/2025	P1
C	THEFT 3D ALL OTHER	1700 W BROADWAY AVE	1/10/2025	P2
C	THEFT 3D ALL OTHER	1100 W MALLON AVE	1/10/2025	P2
C	THEFT 3D FROM BUILDING	1300 W AUGUSTA AVE	1/6/2025	P2
C	THEFT 3D FROM BUILDING	2100 W MALLON AVE	1/11/2025	P2
C	THEFT 3D FROM MOTOR VEHICLE	1300 N SHERWOOD ST	1/11/2025	P2
SPA2WH				
C	ARSON 1D	3400 W WHISTALKS WAY	1/5/2025	P2
C	MAIL THEFT	1900 N HOLY NAMES CT	1/6/2025	P1

SPOKANE POLICE DEPARTMENT

Northeast Precinct

BAKER Sector

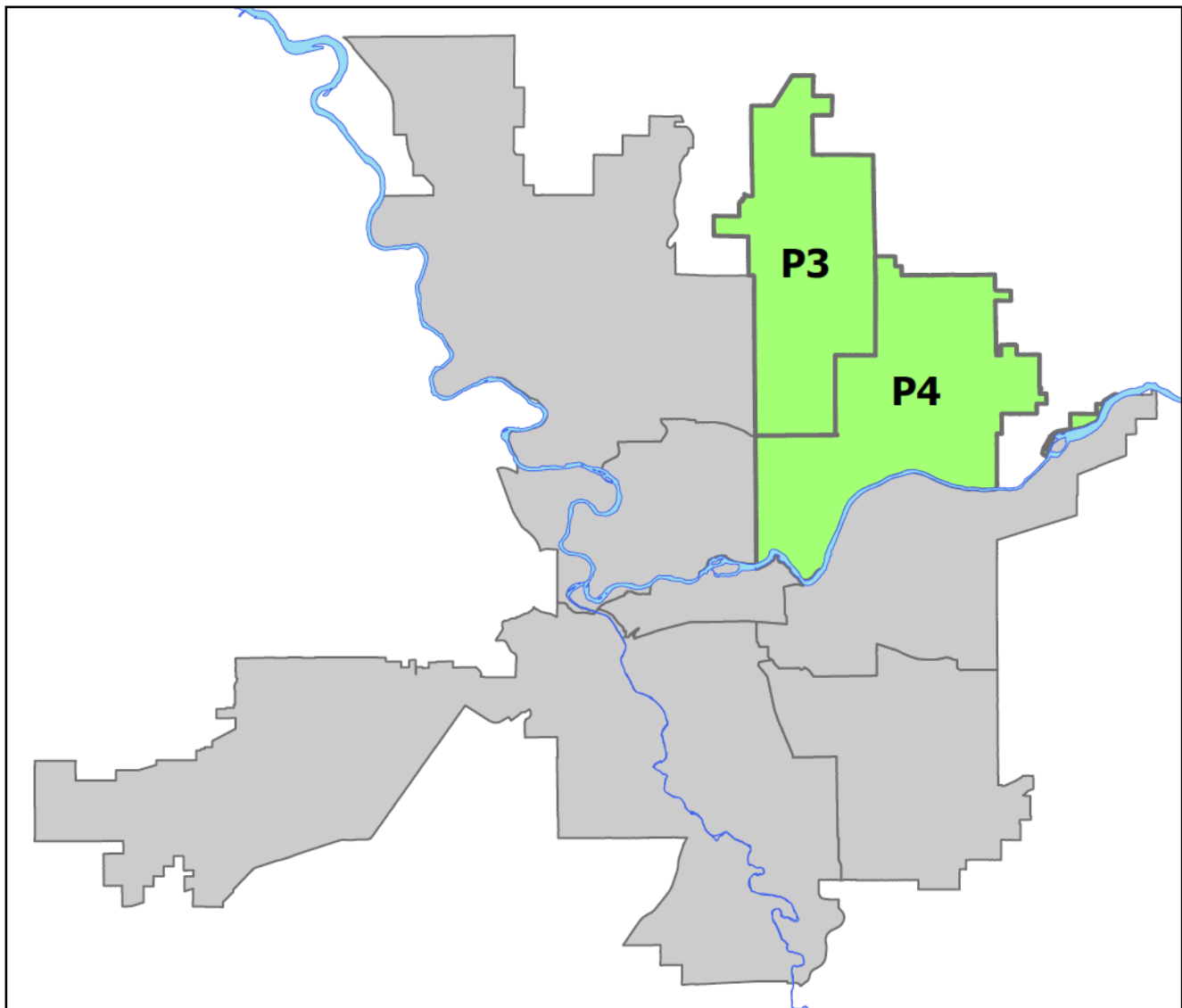


PSA Commander

Captain Shawn Kendall

NevaWood District (P3)

Northeast District (P4)



POLICE SUMMARY - Ending: Saturday, January 11, 2025

NORTHEAST PRECINCT (P3, P4) BAKER SECTOR



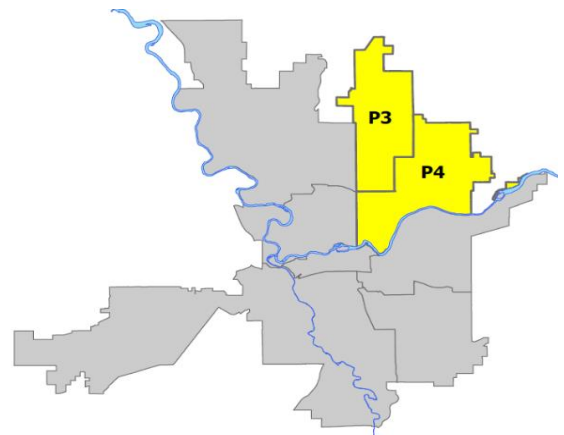
Preliminary IBR Counts

NIBRS Categories (Part 1 Selected)		7 Day Comparison			28 Day Comparison			YTD Comparison		
		Current	Prior	Percent	Current	Prior	Percent	Current	Prior	Percent
Violent	Criminal Homicide	0	0		0	0		0	0	
	Rape	0	1	-100.00%	2	3	-33.33%	1	1	0.00%
	Robbery - Commercial	2	1	100.00%	3	0		3	0	
	Robbery - Person	1	0		2	3	-33.33%	1	2	-50.00%
	Aggravated Assault - Non DV	1	4	-75.00%	9	6	50.00%	4	7	-42.86%
	Aggravated Assault - DV	1	0		7	6	16.67%	1	2	-50.00%
Violent Total:		5	6	-16.67%	23	18	27.78%	10	12	-16.67%
Property	Burglary - Residential	4	1	300.00%	8	9	-11.11%	5	13	-61.54%
	Burglary Garage	0	2	-100.00%	5	4	25.00%	1	7	-85.71%
	Burglary Commercial	5	4	25.00%	21	13	61.54%	9	3	200.00%
	Larceny	41	69	-40.58%	241	237	1.69%	80	100	-20.00%
	Vehicle Theft	2	8	-75.00%	26	31	-16.13%	6	14	-57.14%
	Arson	0	0		0	1	-100.00%	0	0	
Property Total:		52	84	-38.10%	301	295	2.03%	101	137	-26.28%
Preliminary Part 1 Crime Totals:		57	90	-36.67%	324	313	3.51%	111	149	-25.50%
Current 7 Day Period:		1/5/2025 - 1/11/2025			Prior 7 Day Period:		12/29/2024 - 1/4/2025			
Current 28 Day Period:		12/15/2024 - 1/11/2025			Prior 28 Day Period:		11/17/2024 - 12/14/2024			
Current YTD Day Period:		1/1/2025 - 1/11/2025			Prior YTD Period:		1/1/2024 - 1/11/2024			

Prepared by SPD Crime Analysis Office - Monday, January 13, 2025

NOTE: SPD moved from UCR to the NIBRS reporting standard on 10/4/16 following the transition to a new RMS System. [Numbers on CompStat reports prior to this date should not be used as a comparison to those on this report.](#) Additional info on these reporting standards can be found on the FBI website: <https://ucr.fbi.gov/nibrs-overview>

This chart represents Preliminary counts of selected crime categories from Police Case Reports. Full statistical analysis to determine the confidence level of this data has not been performed. The % change columns on the preliminary counts differ from the percentage change on the NIBRS crime report, sometimes significantly. The CompStat report is designed for operational use and includes only selected NIBRS categories and coding less complex than full NIBRS rules. Official statistics for these and other NIBRS categories can be found on WASPC & FBI websites once available.



Note: On 1/8/23 boundary changes were implemented dividing the North Precinct into two (NW and NE). The Northeast Precinct BAKER Sector consists of P3 and P4; Consequently this page did not exist on printed reports prior to 1/8/23

POLICE SUMMARY - Ending: Saturday, January 11, 2025



NE - Neva-Wood District (P3)

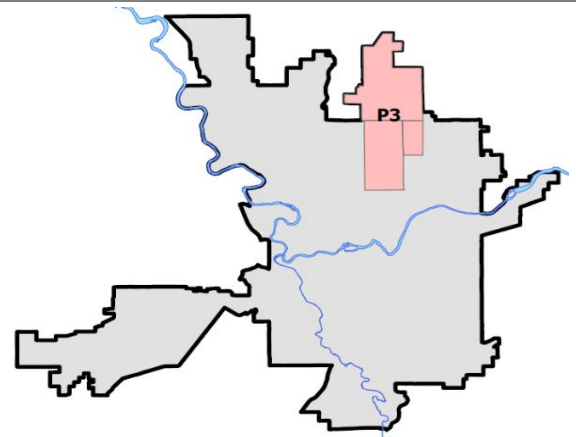
Preliminary IBR Counts

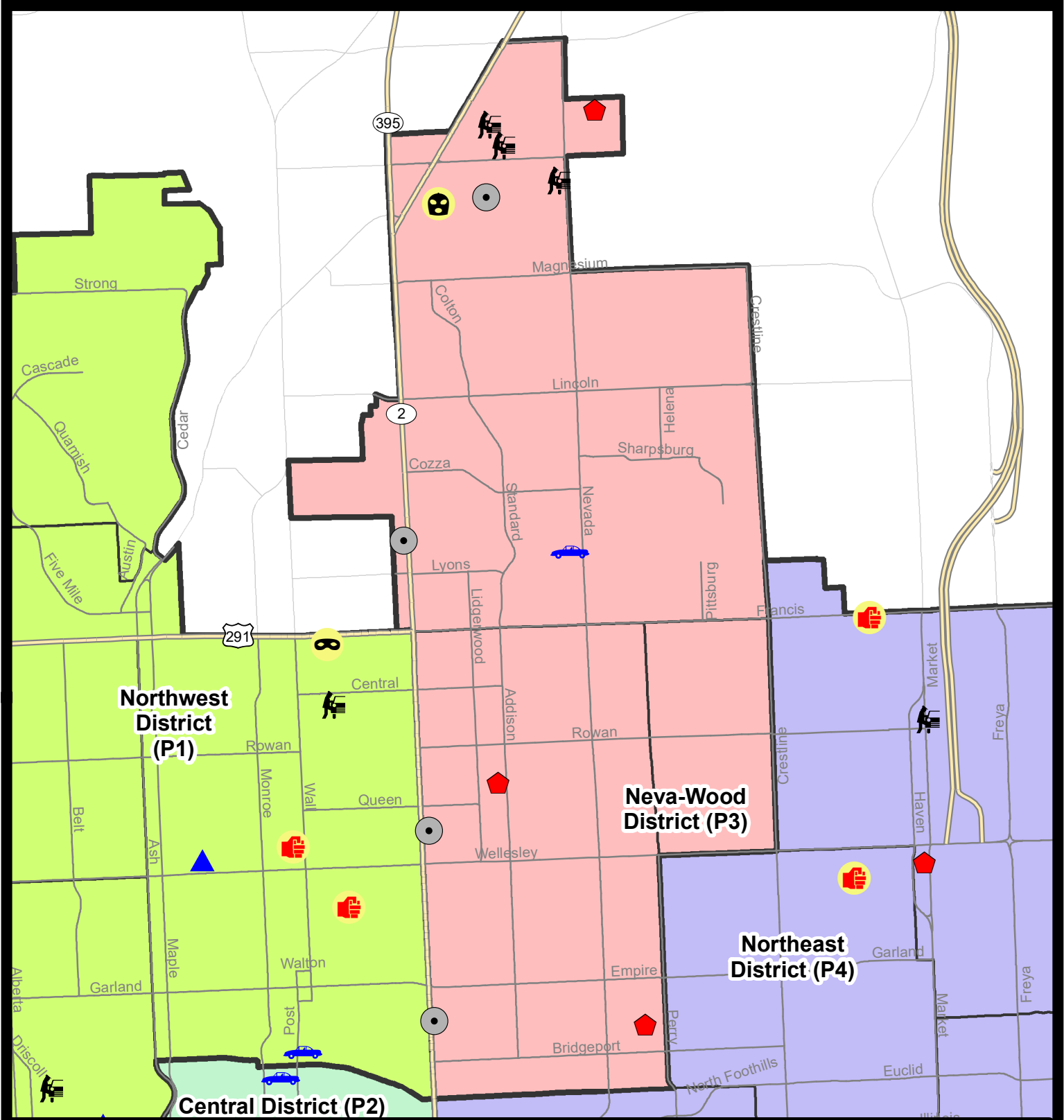
NIBRS Categories (Part 1 Selected)		7 Day Comparison			28 Day Comparison			YTD Comparison		
		Current	Prior	Percent	Current	Prior	Percent	Current	Prior	Percent
Violent	Criminal Homicide	0	0		0	0		0	0	
	Rape	0	0		0	2	-100.00%	0	1	-100.00%
	Robbery - Commercial	1	0		1	0		1	0	
	Robbery - Person	0	0		1	3	-66.67%	0	1	-100.00%
	Aggravated Assault - Non DV	0	2	-100.00%	3	2	50.00%	2	5	-60.00%
	Aggravated Assault - DV	0	0		5	3	66.67%	0	2	-100.00%
Violent Total:		1	2	-50.00%	10	10	0.00%	3	9	-66.67%
Property	Burglary - Residential	3	0		5	5	0.00%	3	9	-66.67%
	Burglary Garage	0	2	-100.00%	3	2	50.00%	1	2	-50.00%
	Burglary Commercial	4	3	33.33%	17	10	70.00%	7	2	250.00%
	Larceny	30	51	-41.18%	173	173	0.00%	56	58	-3.45%
	Vehicle Theft	1	2	-50.00%	11	16	-31.25%	2	10	-80.00%
	Arson	0	0		0	1	-100.00%	0	0	
Property Total:		38	58	-34.48%	209	207	0.97%	69	81	-14.81%
Preliminary Part 1 Crime Totals:		39	60	-35.00%	219	217	0.92%	72	90	-20.00%
Current 7 Day Period:		1/5/2025 - 1/11/2025			Prior 7 Day Period:		12/29/2024 - 1/4/2025			
Current 28 Day Period:		12/15/2024 - 1/11/2025			Prior 28 Day Period:		11/17/2024 - 12/14/2024			
Current YTD Day Period:		1/1/2025 - 1/11/2025			Prior YTD Period:		1/1/2024 - 1/11/2024			

Prepared by SPD Crime Analysis Office - Monday, January 13, 2025

NOTE: SPD moved from UCR to the NIBRS reporting standard on 10/4/16 following the transition to a new RMS System. [Numbers on CompStat reports prior to this date should not be used as a comparison to those on this report.](#) Additional info on these reporting standards can be found on the FBI website: <https://ucr.fbi.gov/nibrs-overview>

This chart represents Preliminary counts of selected crime categories from Police Case Reports. Full statistical analysis to determine the confidence level of this data has not been performed. The % change columns on the preliminary counts differ from the percentage change on the NIBRS crime report, sometimes significantly. The CompStat report is designed for operational use and includes only selected NIBRS categories and coding less complex than full NIBRS rules. Official statistics for these and other NIBRS categories can be found on WASPC & FBI websites once available.

















City of Spokane
Neva-Wood District (P3)
Selected Crime Codes
2025-01-05 to 2025-01-11
 Prepared By:
Crime Analysis Unit
Spokane Police Department

Legend

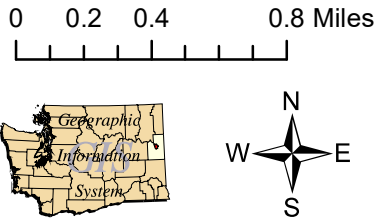
NIBRS Events

 Criminal Homicide	 Robbery Person	 Burglary Commercial
 Rape	 Aggravated Assault	 Vehicle Prowling
 Robbery Commercial	 Burglary Residential	 Vehicle Theft
 Burglary Garage	 Arson	

*Cases Represent LERMS Crime Codes
 Points may indicate multiple events
 Note: Veh Prowl is only Larceny displayed*

For Additional Information on Incidents pertaining to an Area, Trend, or Pattern Contact Information Analysis

0 0.2 0.4 0.8 Miles



Geographic Information System

SPokane

THIS IS NOT A LEGAL DOCUMENT. The information shown on this map is compiled from various sources and is subject to constant revision. Information shown on this map should not be used to determine the location of facilities in relationship to property lines, section lines, streets, etc.

Sunday - Saturday

1/5/2025 TO 1/11/2025

NE - Neva-Wood District (P3)



<u>A/C</u>	<u>Offense Statute</u>	<u>Address</u>	<u>Reported Date</u>	<u>Dist</u>
<u>SPB3NL</u>				
C	BURGLARY 2D COMMERCIAL	4700 N DIVISION ST	1/6/2025	P4
C	BURGLARY 2D COMMERCIAL	3600 N DIVISION ST	1/8/2025	P4
A	RESIDENTIAL BURGLARY	400 E EVERETT AVE	1/5/2025	P4
C	RESIDENTIAL BURGLARY	1200 E GLASS AVE	1/9/2025	P4
C	THEFT 1D ALL OTHER	700 E SANSON AVE	1/8/2025	P4
C	THEFT 2D ALL OTHER	1300 E BISMARK AVE	1/11/2025	P3
C	THEFT 3D ALL OTHER	800 E OLYMPIC AVE	1/9/2025	P3
A	THEFT 3D ALL OTHER	4500 N DIVISION ST	1/11/2025	P4
C	THEFT 3D SHOPLIFTING	4700 N DIVISION ST	1/5/2025	P2
C	THEFT 3D SHOPLIFTING	4700 N DIVISION ST	1/5/2025	P2
C	THEFT 3D SHOPLIFTING	5800 N DIVISION ST	1/8/2025	P3
C	THEFT 3D SHOPLIFTING	4700 N DIVISION ST	1/10/2025	P4
C	THEFT 3D SHOPLIFTING	4700 N DIVISION ST	1/11/2025	
C	THEFT 3D VEHICLE PARTS AND ACCESSORIES	4700 N DIVISION ST	1/9/2025	P4
<u>SPB3SH</u>				
C	BURGLARY 1D FROM RESIDENCE	9700 N MORTON CT	1/7/2025	P4
C	BURGLARY 2D COMMERCIAL	9200 N COLTON ST	1/5/2025	P4
C	BURGLARY 2D COMMERCIAL	6900 N DIVISION ST	1/10/2025	P4
C	RETAIL THEFT WITH SPECIAL CIRCUMSTANCES 3D	9200 N NEVADA ST	1/7/2025	P4
C	SHOPLIFTING USE FORCE TO FLEE ROBBERY	9100 N NEWPORT HWY	1/10/2025	P4
C	THEFT 2D ALL OTHER	100 W CASCADE WAY	1/6/2025	P4
C	THEFT 2D ALL OTHER	1800 E FRANCIS AVE	1/8/2025	P3
C	THEFT 2D ALL OTHER	9200 N COLTON ST	1/11/2025	P3
C	THEFT 2D FROM BUILDING	9200 N COLTON ST	1/6/2025	P3
C	THEFT 2D FROM BUILDING	9700 N MORTON CT	1/11/2025	P3
C	THEFT 2D FROM MOTOR VEHICLE	9300 N NEVADA ST	1/8/2025	P4
C	THEFT 2D FROM MOTOR VEHICLE	600 E HOLLAND AVE	1/9/2025	P3
C	THEFT 2D SHOPLIFTING	9200 N COLTON ST	1/9/2025	P4
C	THEFT 3D FROM BUILDING	9600 N NEWPORT HWY	1/10/2025	P3
C	THEFT 3D FROM BUILDING	7600 N DIVISION ST	1/11/2025	P3
C	THEFT 3D FROM MOTOR VEHICLE	9600 N NEWPORT HWY	1/8/2025	P3
C	THEFT 3D SHOPLIFTING	7700 N DIVISION ST	1/7/2025	P3
C	THEFT 3D SHOPLIFTING	9200 N COLTON ST	1/7/2025	P1
C	THEFT 3D SHOPLIFTING	9200 N COLTON ST	1/9/2025	P1
C	THEFT 3D SHOPLIFTING	9200 N COLTON ST	1/9/2025	P4
C	THEFT 3D SHOPLIFTING	6400 N DIVISION ST	1/9/2025	P4
C	THEFT 3D SHOPLIFTING	9200 N COLTON ST	1/9/2025	P4
C	THEFT 3D SHOPLIFTING	9600 N NEWPORT HWY	1/10/2025	P4

A/C	Offense Statute	Address	Reported Date	Dist
C	THEFT 3D SHOPLIFTING	6500 N NEVADA ST	1/8/2025	
C	THEFT OF MOTOR VEHICLE	900 E BEACON AVE	1/6/2025	P4



NE - Northeast District (P4)

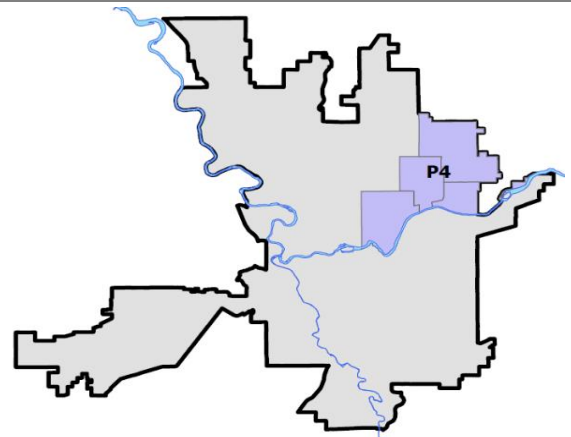
Preliminary IBR Counts

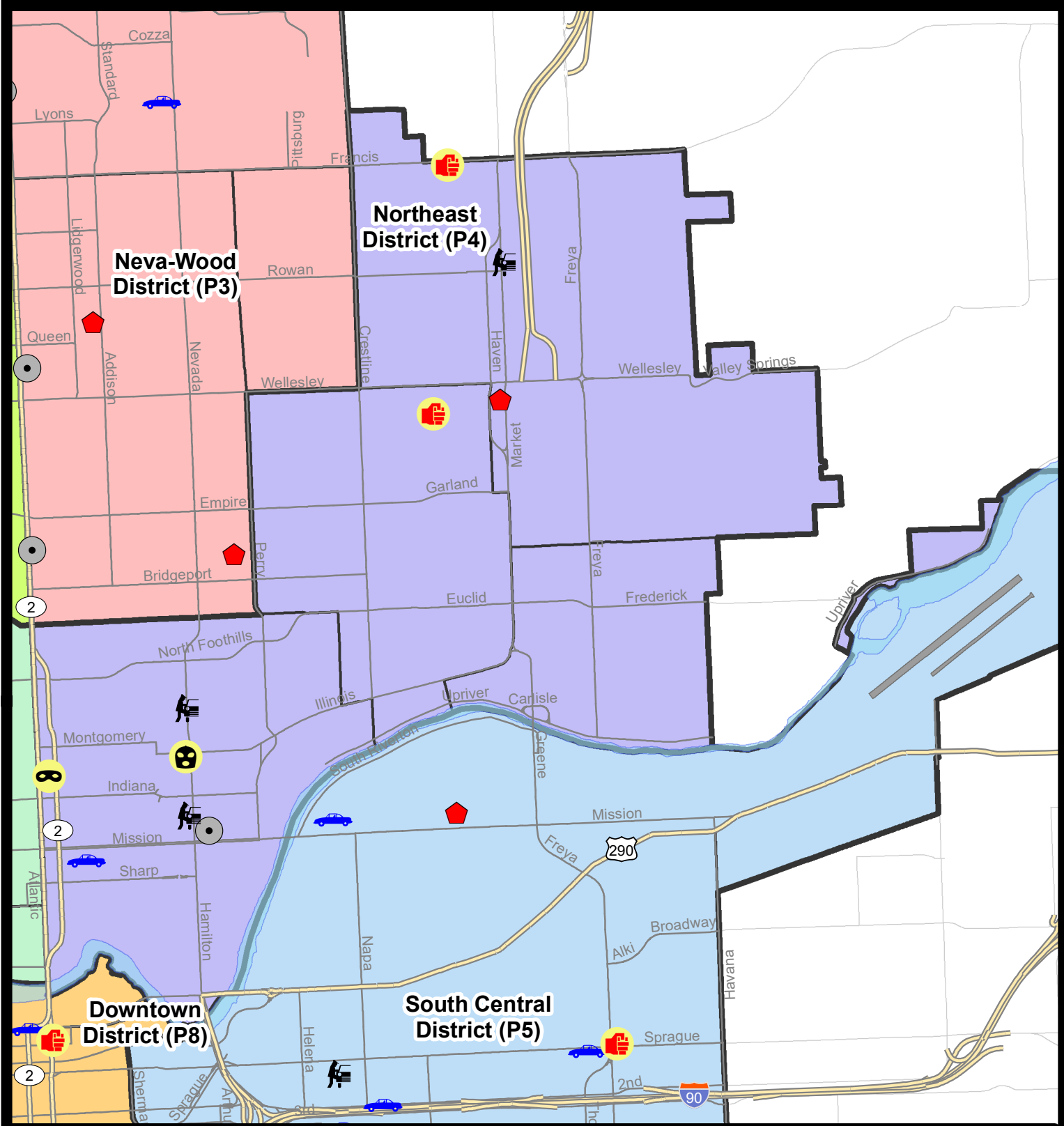
NIBRS Categories (Part 1 Selected)		7 Day Comparison			28 Day Comparison			YTD Comparison		
		Current	Prior	Percent	Current	Prior	Percent	Current	Prior	Percent
Violent	Criminal Homicide	0	0		0	0		0	0	
	Rape	0	1	-100.00%	2	1	100.00%	1	0	
	Robbery - Commercial	1	1	0.00%	2	0		2	0	
	Robbery - Person	1	0		1	0		1	1	0.00%
	Aggravated Assault - Non DV	1	2	-50.00%	6	4	50.00%	2	2	0.00%
	Aggravated Assault - DV	1	0		2	3	-33.33%	1	0	
Violent Total:		4	4	0.00%	13	8	62.50%	7	3	133.33%
Property	Burglary - Residential	1	1	0.00%	3	4	-25.00%	2	4	-50.00%
	Burglary Garage	0	0		2	2	0.00%	0	5	-100.00%
	Burglary Commercial	1	1	0.00%	4	3	33.33%	2	1	100.00%
	Larceny	11	18	-38.89%	68	64	6.25%	24	42	-42.86%
	Vehicle Theft	1	6	-83.33%	15	15	0.00%	4	4	0.00%
	Arson	0	0		0	0		0	0	
Property Total:		14	26	-46.15%	92	88	4.55%	32	56	-42.86%
Preliminary Part 1 Crime Totals:		18	30	-40.00%	105	96	9.38%	39	59	-33.90%
Current 7 Day Period:		1/5/2025 - 1/11/2025			Prior 7 Day Period:		12/29/2024 - 1/4/2025			
Current 28 Day Period:		12/15/2024 - 1/11/2025			Prior 28 Day Period:		11/17/2024 - 12/14/2024			
Current YTD Day Period:		1/1/2025 - 1/11/2025			Prior YTD Period:		1/1/2024 - 1/11/2024			

Prepared by SPD Crime Analysis Office - Monday, January 13, 2025

NOTE: SPD moved from UCR to the NIBRS reporting standard on 10/4/16 following the transition to a new RMS System. [Numbers on CompStat reports prior to this date should not be used as a comparison to those on this report.](#) Additional info on these reporting standards can be found on the FBI website: <https://ucr.fbi.gov/nibrs-overview>










This chart represents Preliminary counts of selected crime categories from Police Case Reports. Full statistical analysis to determine the confidence level of this data has not been performed. The % change columns on the preliminary counts differ from the percentage change on the NIBRS crime report, sometimes significantly. The CompStat report is designed for operational use and includes only selected NIBRS categories and coding less complex than full NIBRS rules. Official statistics for these and other NIBRS categories can be found on WASPC & FBI websites once available.





City of Spokane
Northeast District (P4)
Selected Crime Codes
2025-01-05 to 2025-01-11
 Prepared By:
Crime Analysis Unit
Spokane Police Department

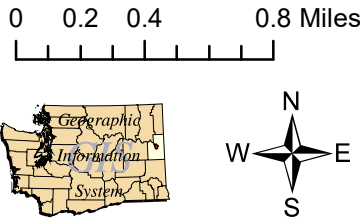

Legend
NIBRS Events

 Criminal Homicide	 Robbery Person	 Burglary Commercial
 Rape	 Aggravated Assault	 Vehicle Prowling
 Robbery Commercial	 Burglary Residential	 Vehicle Theft
 Burglary Garage	 Arson	


*Cases Represent LERMS Crime Codes
 Points may indicate multiple events
 Note: Veh Prowl is only Larceny displayed*

For Additional Information on Incidents pertaining to an Area, Trend, or Pattern Contact Information Analysis

0 0.2 0.4 0.8 Miles

THIS IS NOT A LEGAL DOCUMENT.
 The information shown on this map is compiled from various sources and is subject to constant revision. Information shown on this map should not be used to determine the location of facilities in relationship to property lines, section lines, streets, etc.



Sunday - Saturday

1/5/2025 TO 1/11/2025

NE - Northeast District (P4)



<u>A/C</u>	<u>Offense Statute</u>	<u>Address</u>	<u>Reported Date</u>	<u>Dist</u>
<u>SPB4BE</u>				
C	ASSAULT 2D	2600 E HEROY AVE	1/8/2025	P4
C	MAIL THEFT	1700 E GLASS AVE	1/8/2025	P4
C	THEFT 3D SHOPLIFTING	3900 N MARKET ST	1/10/2025	
C	THEFT 3D VEHICLE PARTS AND ACCESSORIES	2100 E NORTH CRESCENT AVE	1/7/2025	P4
C	THEFT 3D VEHICLE PARTS AND ACCESSORIES	1800 E GLASS AVE	1/10/2025	P4
C	THEFT OF A FIREARM FROM BUILDING	1700 E LIBERTY AVE	1/10/2025	P4
<u>SPB4HI</u>				
C	ASSAULT 2D	6200 N LACEY ST	1/5/2025	P4
C	RESIDENTIAL BURGLARY	3000 E HOFFMAN AVE	1/6/2025	P4
C	THEFT 3D ALL OTHER	2300 E EVERETT AVE	1/6/2025	P4
C	THEFT 3D FROM MOTOR VEHICLE	5500 N MARKET ST	1/9/2025	P4
<u>SPB4LO</u>				
C	BURGLARY 2D COMMERCIAL	900 E MISSION AVE	1/7/2025	P4
C	ROBBERY 1D COMMERCIAL	2100 N HAMILTON ST	1/11/2025	P4
C	ROBBERY 1D PERSON	2000 N RUBY ST	1/8/2025	P4
C	THEFT 3D ALL OTHER	2400 N PERRY ST	1/6/2025	
C	THEFT 3D FROM MOTOR VEHICLE	E JACKSON AVE / N HAMILTON ST	1/8/2025	P4
C	THEFT 3D SHOPLIFTING	900 E MISSION AVE	1/10/2025	P4
C	THEFT OF A FIREARM FROM MOTOR VEHICLE	1700 N HAMILTON ST	1/5/2025	P4
C	THEFT OF MOTOR VEHICLE	200 E SINTO AVE	1/7/2025	P4

SPOKANE POLICE DEPARTMENT



South Precinct CHARLIE Sector

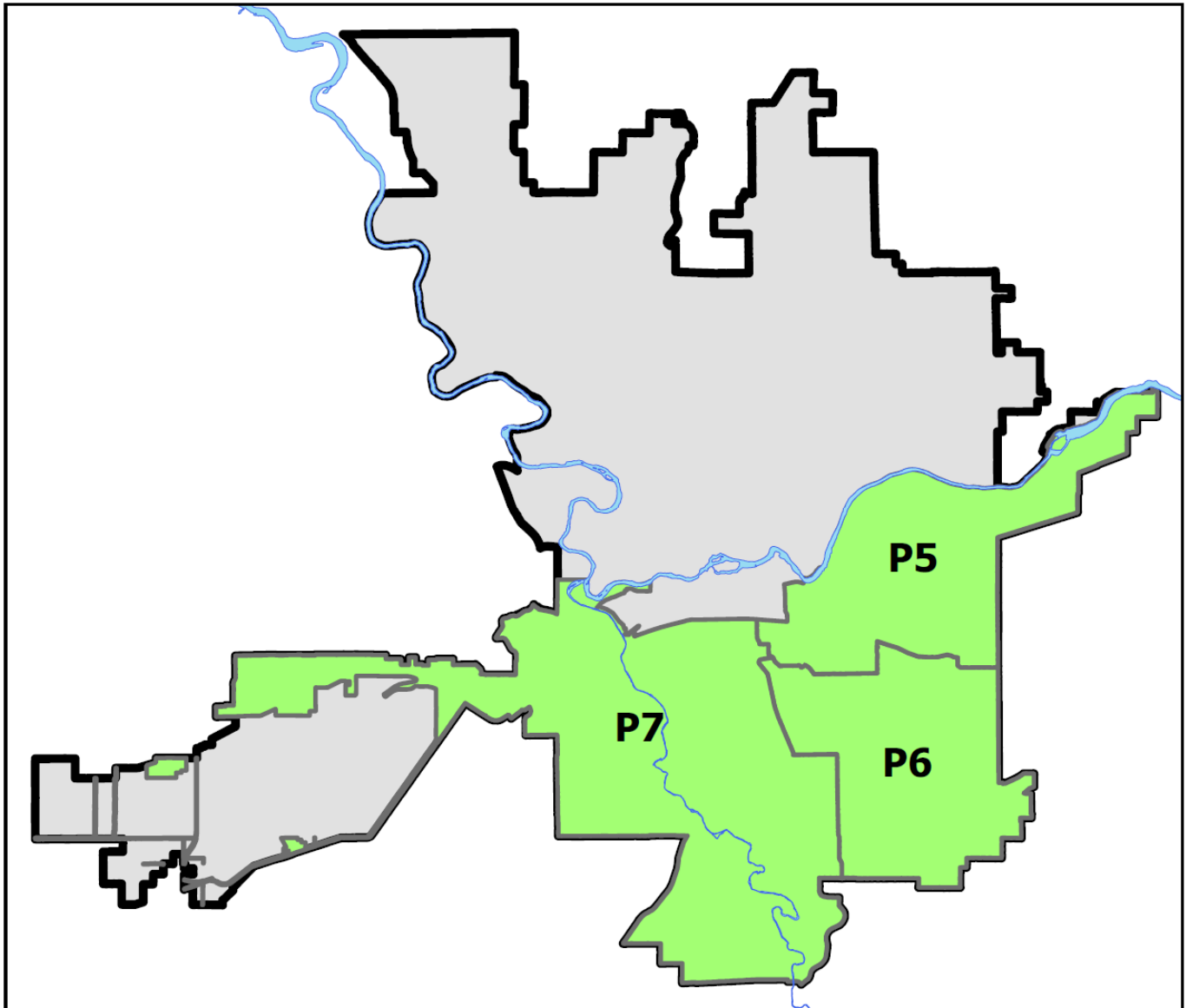
PSA Commander

Captain Matt Cowles

South Central District (P5)

Southeast District (P6)

Southwest District (P7)



POLICE SUMMARY - Ending: Saturday, January 11, 2025

SOUTH PRECINCT (P5, P6, P7) CHARLIE SECTOR



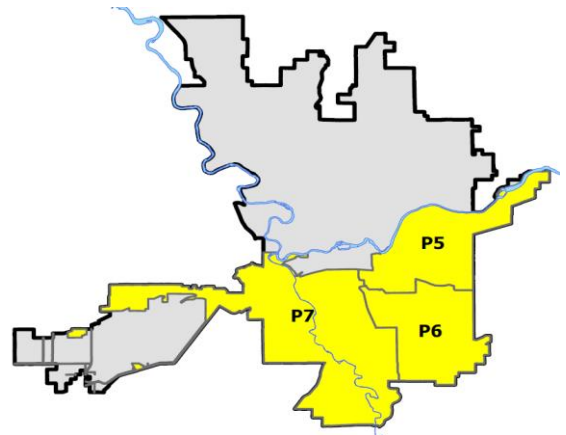
Preliminary IBR Counts

NIBRS Categories (Part 1 Selected)		7 Day Comparison			28 Day Comparison			YTD Comparison		
		Current	Prior	Percent	Current	Prior	Percent	Current	Prior	Percent
Violent	Criminal Homicide	0	0		0	0		0	0	
	Rape	1	2	-50.00%	5	3	66.67%	2	1	100.00%
	Robbery - Commercial	0	0		1	0		0	2	-100.00%
	Robbery - Person	1	2	-50.00%	4	2	100.00%	2	1	100.00%
	Aggravated Assault - Non DV	2	0		7	9	-22.22%	2	1	100.00%
	Aggravated Assault - DV	2	0		4	5	-20.00%	2	3	-33.33%
Violent Total:		6	4	50.00%	21	19	10.53%	8	8	0.00%
Property	Burglary - Residential	1	7	-85.71%	14	9	55.56%	4	3	33.33%
	Burglary Garage	2	1	100.00%	10	5	100.00%	2	3	-33.33%
	Burglary Commercial	4	2	100.00%	15	15	0.00%	6	4	50.00%
	Larceny	35	34	2.94%	167	147	13.61%	48	49	-2.04%
	Vehicle Theft	5	4	25.00%	16	15	6.67%	5	6	-16.67%
	Arson	1	2	-50.00%	3	5	-40.00%	1	1	0.00%
Property Total:		48	50	-4.00%	225	196	14.80%	66	66	0.00%
Preliminary Part 1 Crime Totals:		54	54	0.00%	246	215	14.42%	74	74	0.00%
Current 7 Day Period:		1/5/2025 - 1/11/2025			Prior 7 Day Period:		12/29/2024 - 1/4/2025			
Current 28 Day Period:		12/15/2024 - 1/11/2025			Prior 28 Day Period:		11/17/2024 - 12/14/2024			
Current YTD Day Period:		1/1/2025 - 1/11/2025			Prior YTD Period:		1/1/2024 - 1/11/2024			

Prepared by SPD Crime Analysis Office - Monday, January 13, 2025

NOTE: SPD moved from UCR to the NIBRS reporting standard on 10/4/16 following the transition to a new RMS System. [Numbers on CompStat reports prior to this date should not be used as a comparison to those on this report.](#) Additional info on these reporting standards can be found on the FBI website: <https://ucr.fbi.gov/nibrs-overview>

This chart represents Preliminary counts of selected crime categories from Police Case Reports. Full statistical analysis to determine the confidence level of this data has not been performed. The % change columns on the preliminary counts differ from the percentage change on the NIBRS crime report, sometimes significantly. The CompStat report is designed for operational use and includes only selected NIBRS categories and coding less complex than full NIBRS rules. Official statistics for these and other NIBRS categories can be found on WASPC & FBI websites once available.



Note: On 1/8/23 boundary changes incorporated portions of P7 into the Downtown Precinct (SPD8BA and SPD8PV); Consequently activity in P7 will appear lower if compared to printed CompStat reports prior to 1/8/23



SE - South Central District (P5)

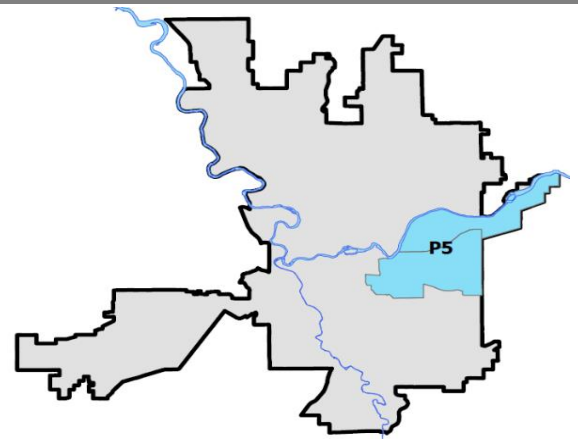
Preliminary IBR Counts

NIBRS Categories (Part 1 Selected)		7 Day Comparison			28 Day Comparison			YTD Comparison		
		Current	Prior	Percent	Current	Prior	Percent	Current	Prior	Percent
Violent	Criminal Homicide	0	0		0	0		0	0	
	Rape	0	1	-100.00%	2	1	100.00%	0	0	
	Robbery - Commercial	0	0		0	0		0	0	
	Robbery - Person	1	1	0.00%	3	1	200.00%	1	0	
	Aggravated Assault - Non DV	1	0		3	5	-40.00%	1	1	0.00%
	Aggravated Assault - DV	0	0		1	2	-50.00%	0	2	-100.00%
Violent Total:		2	2	0.00%	9	9	0.00%	2	3	-33.33%
Property	Burglary - Residential	1	2	-50.00%	3	4	-25.00%	3	0	
	Burglary Garage	0	0		2	1	100.00%	0	1	-100.00%
	Burglary Commercial	0	2	-100.00%	6	7	-14.29%	2	1	100.00%
	Larceny	10	10	0.00%	50	54	-7.41%	16	23	-30.43%
	Vehicle Theft	4	3	33.33%	9	3	200.00%	4	3	33.33%
	Arson	0	0		0	2	-100.00%	0	1	-100.00%
Property Total:		15	17	-11.76%	70	71	-1.41%	25	29	-13.79%
Preliminary Part 1 Crime Totals:		17	19	-10.53%	79	80	-1.25%	27	32	-15.63%
Current 7 Day Period:		1/5/2025 - 1/11/2025			Prior 7 Day Period:		12/29/2024 - 1/4/2025			
Current 28 Day Period:		12/15/2024 - 1/11/2025			Prior 28 Day Period:		11/17/2024 - 12/14/2024			
Current YTD Day Period:		1/1/2025 - 1/11/2025			Prior YTD Period:		1/1/2024 - 1/11/2024			

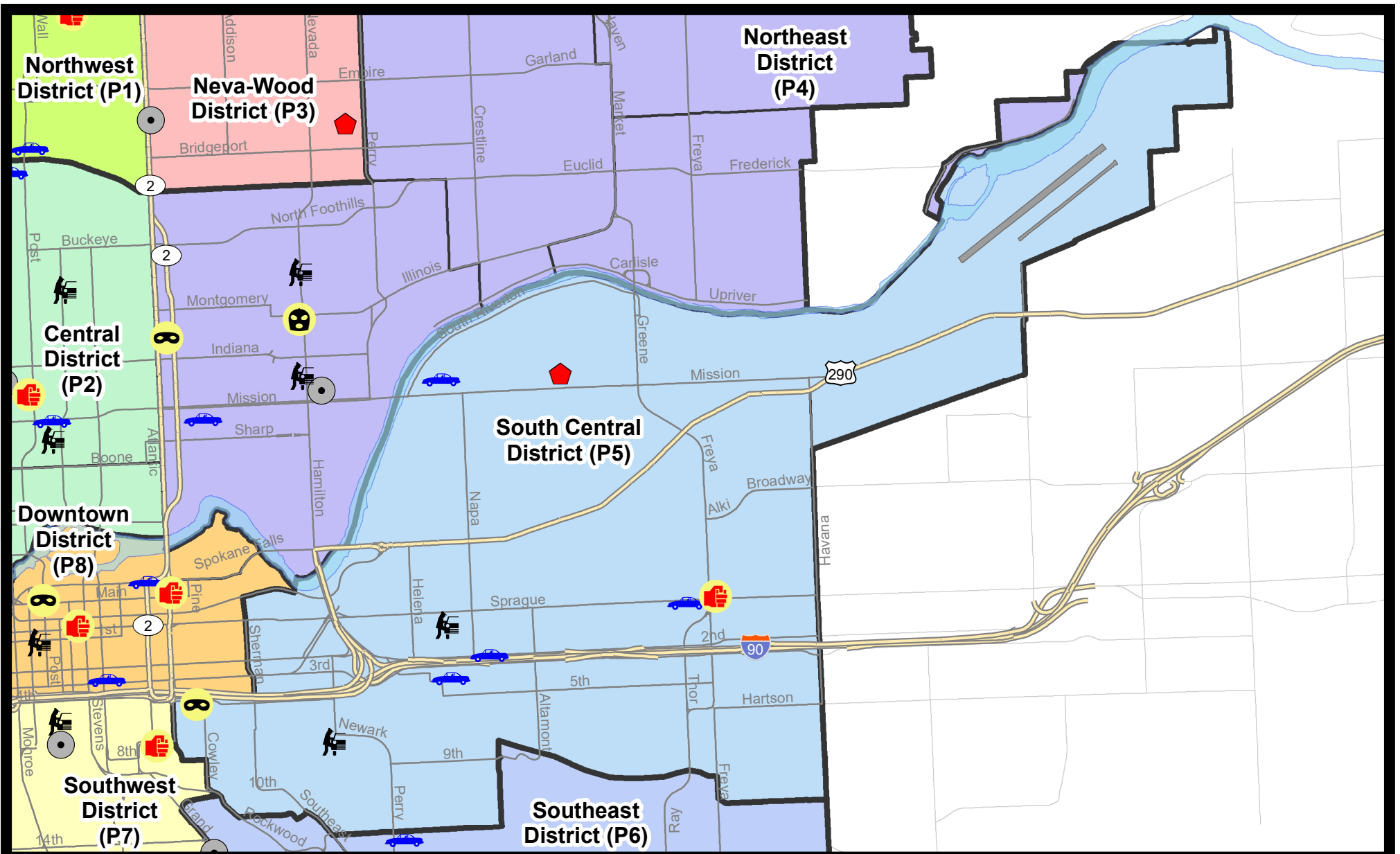
Prepared by SPD Crime Analysis Office - Monday, January 13, 2025

NOTE: SPD moved from UCR to the NIBRS reporting standard on 10/4/16 following the transition to a new RMS System. [Numbers on CompStat reports prior to this date should not be used as a comparison to those on this report.](#) Additional info on these reporting standards can be found on the FBI website: <https://ucr.fbi.gov/nibrs-overview>

This chart represents Preliminary counts of selected crime categories from Police Case Reports. Full statistical analysis to determine the confidence level of this data has not been performed. The % change columns on the preliminary counts differ from the percentage change on the NIBRS crime report, sometimes significantly. The CompStat report is designed for operational use and includes only selected NIBRS categories and coding less complex than full NIBRS rules. Official statistics for these and other NIBRS categories can be found on WASPC & FBI websites once available.














Note: On 2/10/21 a portion of the Police Block SPC5EC became part of the Downtown Precinct (SPD8EC); Consequently activity in P5 will appear lower if compared to printed CompStat reports prior to 2/10/21




City of Spokane
South Central District (P5)
Selected Crime Types
2025-01-05 to 2025-01-11
 Prepared By:
Crime Analysis Unit
Spokane Police Department

Legend

NIBRS Events



	Criminal Homicide		Robbery Commercial		Aggravated Assault		Burglary Commercial
	Rape		Robbery Person		Burglary Residential		Vehicle Prowling
			Burglary Garage		Vehicle Theft		Arson

*Cases Represent LERMS Crime Codes
 Points may indicate multiple events
 Note: Veh Prowl is only Larceny category displayed*





For Additional Information on Incidents
 pertaining to an Area, Trend, or Pattern
 Contact Information Analysis

0 0.2 0.4 0.6 0.8 1 Miles

THIS IS NOT A LEGAL DOCUMENT:
 The information shown on this map is compiled
 from various sources and is subject to constant
 revision. Information shown on this map should
 not be used to determine the location of facilities
 in relationship to property lines, section lines,
 streets, etc.

Sunday - Saturday

1/5/2025 TO 1/11/2025

SE - South Central District (P5)



A/C	Offense Statute	Address	Reported Date	Dist
SPC5EC				
C	ASSAULT 1D	3600 E SPRAGUE AVE	1/5/2025	P6
C	IBR Purposes Only - All Other Larceny	700 S HATCH ST	1/9/2025	P6
C	MAIL THEFT	3500 E WESLEY CT	1/10/2025	P6
C	ROBBERY 1D PERSON	100 E 4TH AVE	1/7/2025	P8
C	THEFT 3D FROM MOTOR VEHICLE	1800 E 1ST AVE	1/5/2025	P5
C	THEFT 3D FROM MOTOR VEHICLE	700 S ARTHUR ST	1/5/2025	P5
C	THEFT OF MOTOR VEHICLE	1800 E 4TH AVE	1/8/2025	P4
C	THEFT OF MOTOR VEHICLE	S CRESTLINE ST / E 2ND AVE	1/9/2025	P8
C	THEFT OF MOTOR VEHICLE	3400 E SPRAGUE AVE	1/10/2025	P5
SPC5GP				
C	RESIDENTIAL BURGLARY	1600 N LACEY ST	1/7/2025	P6
C	THEFT 2D ALL OTHER	1800 E DESMET AVE	1/8/2025	P5
C	THEFT 3D ALL OTHER	2900 E SOUTH RIVERTON AVE	1/10/2025	
C	THEFT 3D FROM BUILDING	2400 E SOUTH RIVERTON AVE	1/8/2025	P5
C	THEFT 3D FROM BUILDING	1400 E IRON BRIDGE WAY	1/11/2025	P6
C	THEFT 3D SHOPLIFTING	3100 E MISSION AVE	1/6/2025	
C	THEFT 3D VEHICLE PARTS AND ACCESSORIES	2500 E SOUTH RIVERTON AVE	1/7/2025	P5
C	THEFT OF MOTOR VEHICLE	1800 E MARSHALL AVE	1/6/2025	P5



SE - Southeast District (P6)

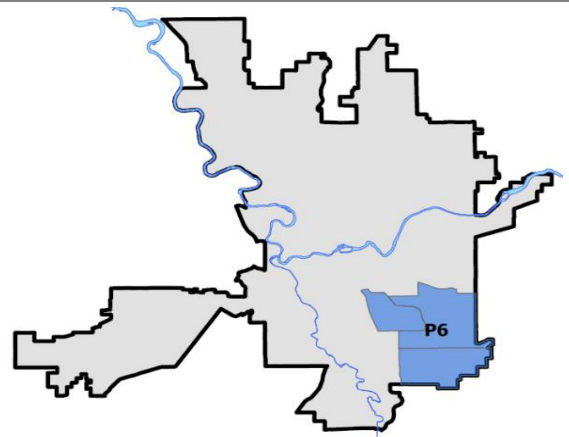
Preliminary IBR Counts

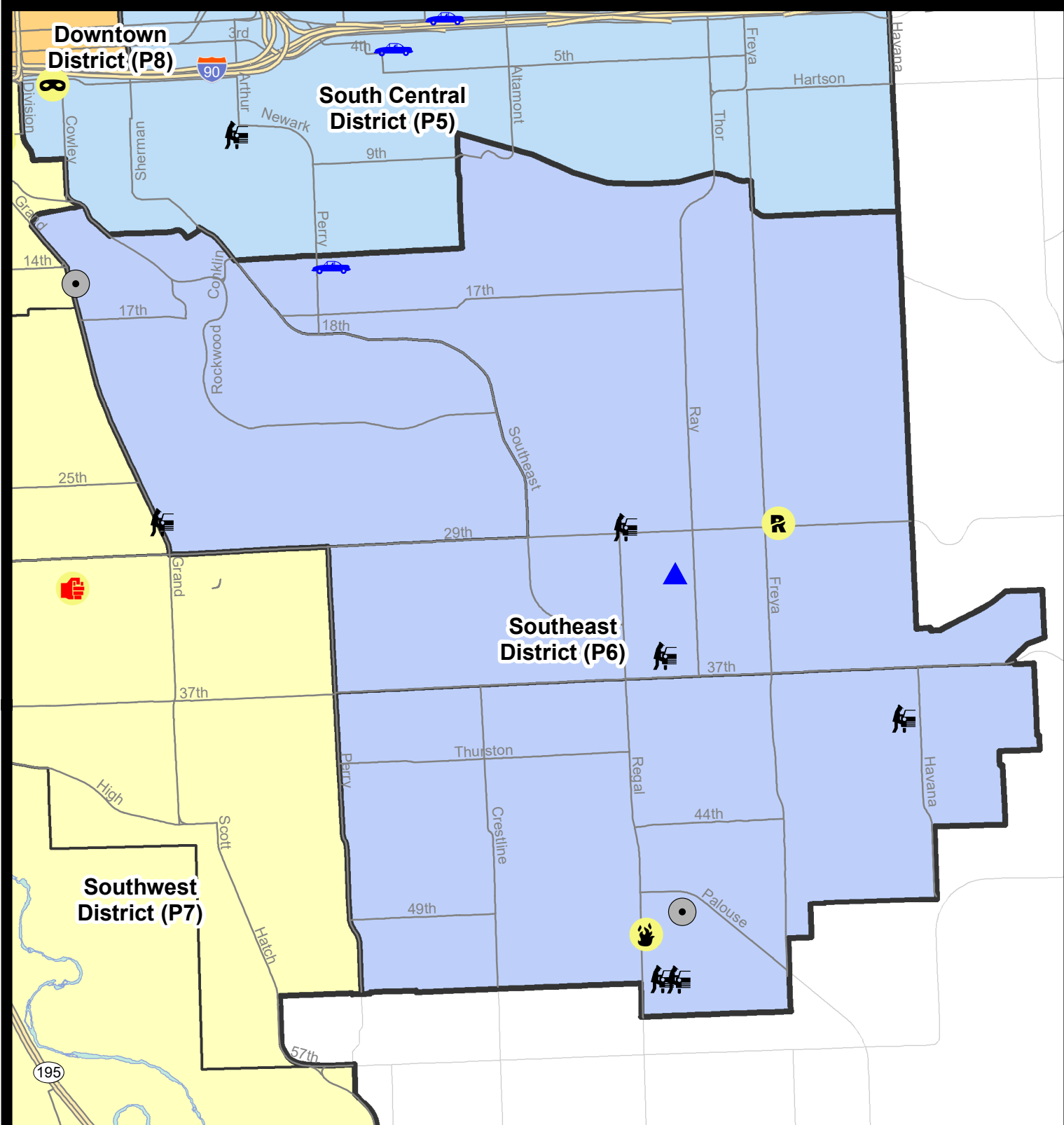
NIBRS Categories (Part 1 Selected)		7 Day Comparison			28 Day Comparison			YTD Comparison		
		Current	Prior	Percent	Current	Prior	Percent	Current	Prior	Percent
Violent	Criminal Homicide	0	0		0	0		0	0	
	Rape	1	0		1	0		1	0	
	Robbery - Commercial	0	0		1	0		0	2	-100.00%
	Robbery - Person	0	0		0	0		0	1	-100.00%
	Aggravated Assault - Non DV	0	0		1	1	0.00%	0	0	
	Aggravated Assault - DV	0	0		0	0		0	0	
Violent Total:		1	0		3	1	200.00%	1	3	-66.67%
Property	Burglary - Residential	0	1	-100.00%	1	4	-75.00%	1	0	
	Burglary Garage	2	0		4	3	33.33%	2	1	100.00%
	Burglary Commercial	2	0		3	4	-25.00%	2	1	100.00%
	Larceny	19	13	46.15%	68	44	54.55%	23	12	91.67%
	Vehicle Theft	1	0		4	7	-42.86%	1	2	-50.00%
	Arson	1	2	-50.00%	3	2	50.00%	1	0	
Property Total:		25	16	56.25%	83	64	29.69%	30	16	87.50%
Preliminary Part 1 Crime Totals:		26	16	62.50%	86	65	32.31%	31	19	63.16%
Current 7 Day Period:		1/5/2025 - 1/11/2025			Prior 7 Day Period:		12/29/2024 - 1/4/2025			
Current 28 Day Period:		12/15/2024 - 1/11/2025			Prior 28 Day Period:		11/17/2024 - 12/14/2024			
Current YTD Day Period:		1/1/2025 - 1/11/2025			Prior YTD Period:		1/1/2024 - 1/11/2024			

Prepared by SPD Crime Analysis Office - Monday, January 13, 2025

NOTE: SPD moved from UCR to the NIBRS reporting standard on 10/4/16 following the transition to a new RMS System. [Numbers on CompStat reports prior to this date should not be used as a comparison to those on this report.](#) Additional info on these reporting standards can be found on the FBI website: <https://ucr.fbi.gov/nibrs-overview>






This chart represents Preliminary counts of selected crime categories from Police Case Reports. Full statistical analysis to determine the confidence level of this data has not been performed. The % change columns on the preliminary counts differ from the percentage change on the NIBRS crime report, sometimes significantly. The CompStat report is designed for operational use and includes only selected NIBRS categories and coding less complex than full NIBRS rules. Official statistics for these and other NIBRS categories can be found on WASPC & FBI websites once available.





City of Spokane
Southeast District (P6)
Selected Crime Codes
2025-01-05 to 2025-01-11
 Prepared By:
Crime Analysis Unit
Spokane Police Department

Legend
NIBRS Events


 Criminal Homicide	 Robbery Person	 Burglary Commercial
 Aggravated Assault	 Burglary Residential	 Vehicle Prowling
 Robbery Commercial	 Burglary Garage	 Vehicle Theft
		 Arson

*Cases Represent LERMS Crime Codes
 Points may indicate multiple events
 Note: Veh Prowl is only Larceny displayed*


For Additional Information on Incidents pertaining to an Area, Trend, or Pattern Contact Information Analysis




0 0.15 0.3 0.6 Miles



Geographic Information System



THIS IS NOT A LEGAL DOCUMENT.
 The information shown on this map is compiled from various sources and is subject to constant revision. Information shown on this map should not be used to determine the location of facilities in relationship to property lines, section lines, streets, etc.



Sunday - Saturday

1/5/2025 TO 1/11/2025

SE - Southeast District (P6)



<u>A/C</u>	<u>Offense Statute</u>	<u>Address</u>	<u>Reported Date</u>	<u>Dist</u>
<u>SPC6LH</u>				
C	BURGLARY 2D GARAGE	3100 E 31ST AVE	1/9/2025	P6
C	MAIL THEFT	3800 E 19TH AVE	1/11/2025	P6
C	RAPE OF A CHILD 1D		1/8/2025	P6
C	THEFT 2D ALL OTHER	2200 E 30TH AVE	1/6/2025	P6
C	THEFT 2D FROM BUILDING	4700 E 37TH AVE	1/10/2025	P6
A	THEFT 3D ALL OTHER	2200 E 30TH AVE	1/6/2025	P6
C	THEFT 3D ALL OTHER	1600 E 15TH AVE	1/6/2025	
C	THEFT 3D FROM MOTOR VEHICLE	2900 E 29TH AVE	1/6/2025	P6
C	THEFT 3D FROM MOTOR VEHICLE	3100 E 36TH AVE	1/7/2025	
C	THEFT 3D SHOPLIFTING	2500 E 29TH AVE	1/9/2025	
C	THEFT 3D SHOPLIFTING	2500 E 29TH AVE	1/9/2025	
C	THEFT OF A FIREARM FROM BUILDING	3600 E 15TH AVE	1/9/2025	P6
C	THEFT OF A FIREARM FROM BUILDING	3100 E 31ST AVE	1/10/2025	P6
C	THEFT OF MOTOR VEHICLE	1400 E 15TH AVE	1/9/2025	P6
<u>SPC6RW</u>				
C	BURGLARY 2D COMMERCIAL	1500 S GRAND BLVD	1/7/2025	P6
C	MAIL THEFT	1200 E OVERBLUFF RD	1/9/2025	P6
C	THEFT 2D FROM BUILDING	1800 E ROCKWOOD BLVD	1/5/2025	P6
C	THEFT 2D FROM MOTOR VEHICLE	2700 S GRAND BLVD	1/10/2025	P7
<u>SPC6SG</u>				
C	ARSON 2D	5000 S REGAL ST	1/7/2025	P6
C	BURGLARY 2D COMMERCIAL	4900 S REGAL ST	1/6/2025	P6
C	BURGLARY 2D GARAGE	5000 S REGAL ST	1/11/2025	P6
C	MAIL THEFT	5000 S REGAL ST	1/8/2025	P6
C	RETAIL THEFT WITH SPECIAL CIRCUMSTANCES 2D	4900 S REGAL ST	1/9/2025	P6
C	THEFT 2D FROM MOTOR VEHICLE	E 53RD AVE / S FISKE ST	1/8/2025	P6
A	THEFT 3D FROM MOTOR VEHICLE	3000 E 53RD AVE	1/10/2025	P6
C	THEFT 3D FROM MOTOR VEHICLE	4200 E 40TH AVE	1/11/2025	P6



SW - Southwest District (P7)

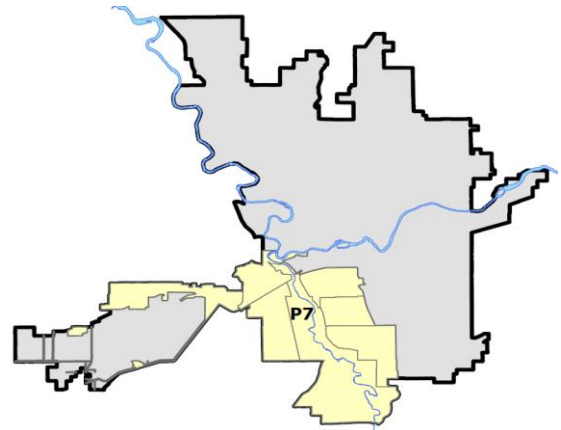
Preliminary IBR Counts

NIBRS Categories (Part 1 Selected)		7 Day Comparison			28 Day Comparison			YTD Comparison		
		Current	Prior	Percent	Current	Prior	Percent	Current	Prior	Percent
Violent	Criminal Homicide	0	0		0	0		0	0	
	Rape	0	1	-100.00%	2	2	0.00%	1	1	0.00%
	Robbery - Commercial	0	0		0	0		0	0	
	Robbery - Person	0	1	-100.00%	1	1	0.00%	1	0	
	Aggravated Assault - Non DV	1	0		3	3	0.00%	1	0	
	Aggravated Assault - DV	2	0		3	3	0.00%	2	1	100.00%
Violent Total:		3	2	50.00%	9	9	0.00%	5	2	150.00%
Property	Burglary - Residential	0	4	-100.00%	10	1	900.00%	0	3	-100.00%
	Burglary Garage	0	1	-100.00%	4	1	300.00%	0	1	-100.00%
	Burglary Commercial	2	0		6	4	50.00%	2	2	0.00%
	Larceny	6	11	-45.45%	49	49	0.00%	9	14	-35.71%
	Vehicle Theft	0	1	-100.00%	3	5	-40.00%	0	1	-100.00%
	Arson	0	0		0	1	-100.00%	0	0	
Property Total:		8	17	-52.94%	72	61	18.03%	11	21	-47.62%
Preliminary Part 1 Crime Totals:		11	19	-42.11%	81	70	15.71%	16	23	-30.43%
Current 7 Day Period:		1/5/2025 - 1/11/2025			Prior 7 Day Period:		12/29/2024 - 1/4/2025			
Current 28 Day Period:		12/15/2024 - 1/11/2025			Prior 28 Day Period:		11/17/2024 - 12/14/2024			
Current YTD Day Period:		1/1/2025 - 1/11/2025			Prior YTD Period:		1/1/2024 - 1/11/2024			

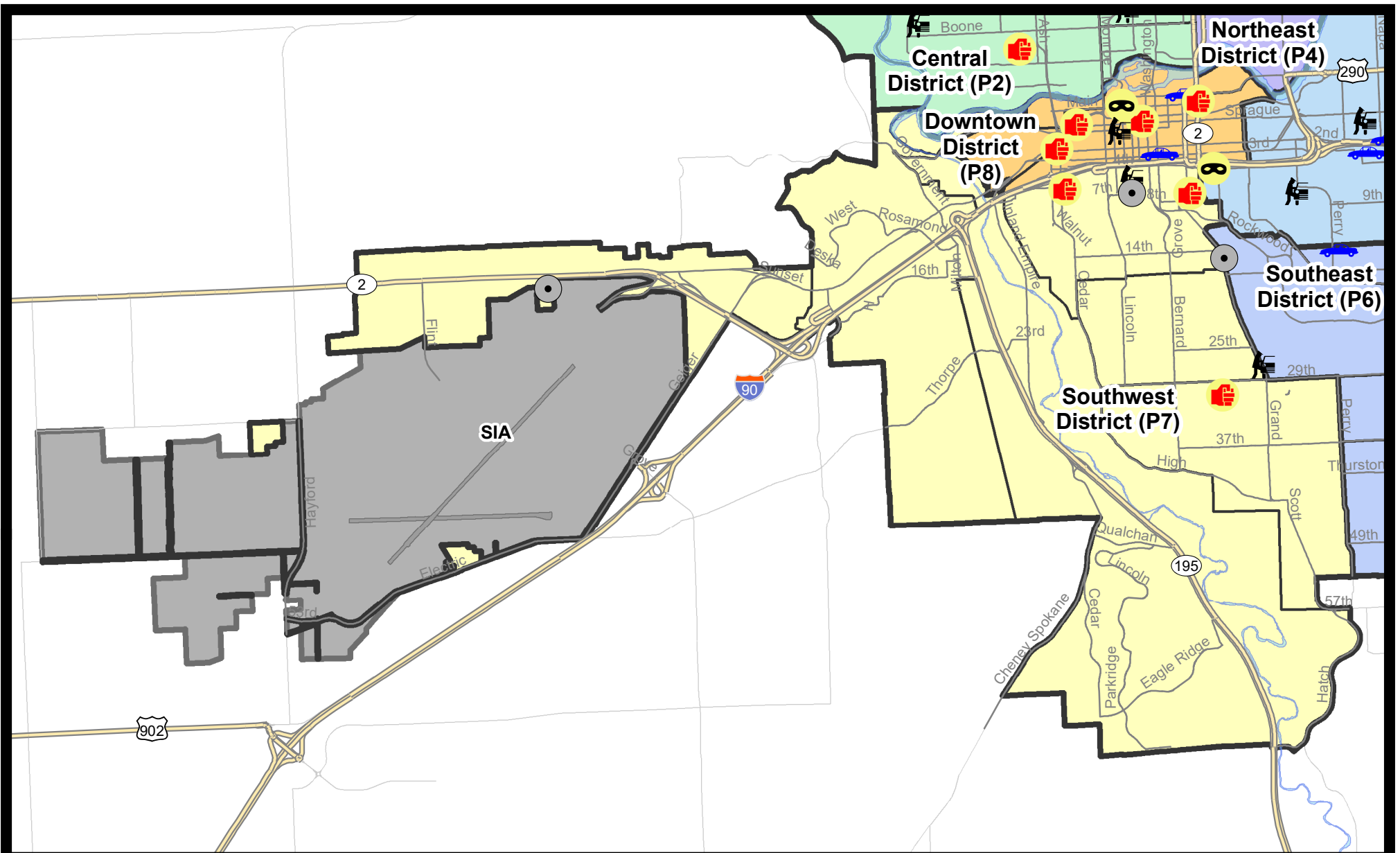
Prepared by SPD Crime Analysis Office - Monday, January 13, 2025

NOTE: SPD moved from UCR to the NIBRS reporting standard on 10/4/16 following the transition to a new RMS System. [Numbers on CompStat reports prior to this date should not be used as a comparison to those on this report.](#) Additional info on these reporting standards can be found on the FBI website: <https://ucr.fbi.gov/nibrs-overview>

This chart represents Preliminary counts of selected crime categories from Police Case Reports. Full statistical analysis to determine the confidence level of this data has not been performed. The % change columns on the preliminary counts differ from the percentage change on the NIBRS crime report, sometimes significantly. The CompStat report is designed for operational use and includes only selected NIBRS categories and coding less complex than full NIBRS rules. Official statistics for these and other NIBRS categories can be found on WASPC & FBI websites once available.



Note: On 1/8/23 boundary changes were implemented that incorporated portions of P7 into the Downtown DAVID Sector (SPD8BA SPD8PV); Consequently activity in P7 will appear lower if compared to printed CompStat reports prior to 1/8/23



City of Spokane
Southwest District (P7)
Selected
Crime Types
2025-01-05 to 2025-01-11

Prepared By:
Crime Analysis Unit
Spokane Police Department

Legend


NIBRS Events

- Criminal Homicide
- Robbery Commercial
- Aggravated Assault
- Burglary Commercial
- Rape
- Robbery Person
- Burglary Residential
- Vehicle Prowling
- Burglary Garage
- Vehicle Theft
- Arson

*Cases Represent LERMS Crime Codes
 Points may indicate multiple events
 Note: Veh Prowl is only Larceny category displayed*



*For Additional Information on Incidents
 pertaining to an Area, Trend, or Pattern
 Contact Information Analysis*



THIS IS NOT A LEGAL DOCUMENT:
*The information shown on this map is compiled
 from various sources and is subject to constant
 revision. Information shown on this map should
 not be used to determine the location of facilities
 in relationship to property lines, section lines,
 streets, etc.*

Sunday - Saturday

1/5/2025 TO 1/11/2025

SE - Southwest District (P7)



A/C	Offense Statute	Address	Reported Date	Dist
<u>SPC7CH</u>				
C	ASSAULT 1D	100 W 8TH AVE	1/5/2025	P1
C	ASSAULT 2D	1400 W 6TH AVE	1/7/2025	P7
C	BURGLARY 2D COMMERCIAL	700 W 7TH AVE	1/6/2025	P5
C	THEFT 2D ALL OTHER	100 W 8TH AVE	1/5/2025	P7
C	THEFT 3D FROM MOTOR VEHICLE	700 W 5TH AVE	1/9/2025	P7
C	THEFT 3D VEHICLE PARTS AND ACCESSORIES	1300 S JEFFERSON ST	1/6/2025	P7
<u>SPC7CS</u>				
C	ASSAULT 2D	3000 S TEKOA ST	1/9/2025	P4
C	MAIL THEFT	1100 E 33RD AVE	1/7/2025	P7
<u>SPC7MC</u>				
C	THEFT 2D ALL OTHER	400 W 27TH AVE	1/7/2025	
<u>SPC7WP</u>				
C	BURGLARY 2D COMMERCIAL	1500 S SPOTTED RD	1/7/2025	P1
C	THEFT 3D SHOPLIFTING	1300 S FLINT RD	1/6/2025	P1

SPOKANE POLICE DEPARTMENT

Downtown Precinct

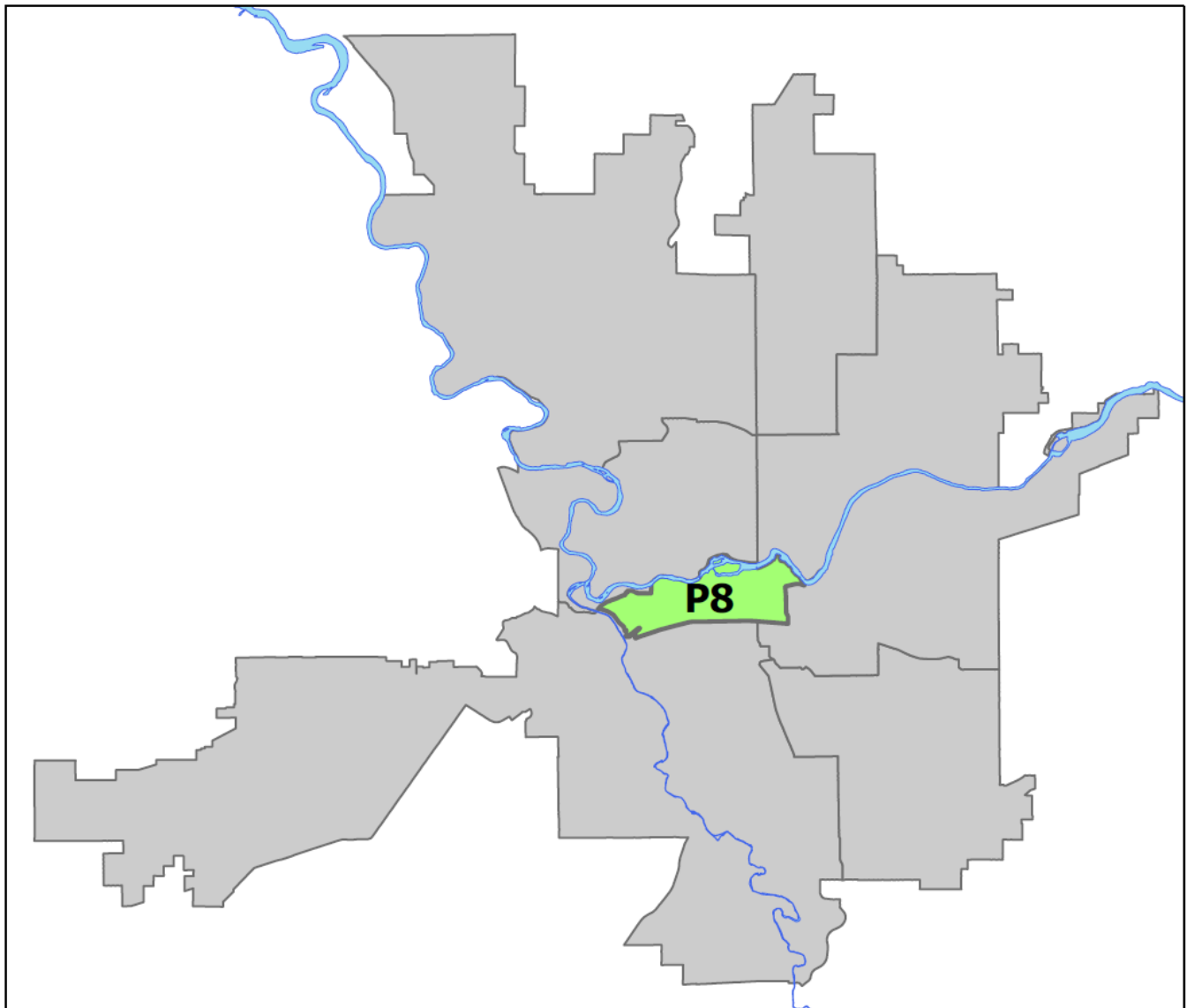
DAVID Sector



PSA Commander

Captain Steve Wohl

Downtown District (P8)



POLICE SUMMARY - Ending: Saturday, January 11, 2025

DOWNTOWN PRECINCT (P8) DAVID SECTOR



Preliminary IBR Counts

NIBRS Categories (Part 1 Selected)	7 Day Comparison			28 Day Comparison			YTD Comparison		
	Current	Prior	Percent	Current	Prior	Percent	Current	Prior	Percent
Violent									
Criminal Homicide	0	0		0	0		0	0	
Rape	1	0		2	5	-60.00%	1	0	
Robbery - Commercial	0	0		0	1	-100.00%	0	1	-100.00%
Robbery - Person	1	3	-66.67%	5	5	0.00%	4	3	33.33%
Aggravated Assault - Non DV	3	6	-50.00%	12	5	140.00%	7	0	
Aggravated Assault - DV	1	0		2	2	0.00%	1	1	0.00%
Violent Total:	6	9	-33.33%	21	18	16.67%	13	5	160.00%
Property									
Burglary - Residential	0	1	-100.00%	3	4	-25.00%	1	2	-50.00%
Burglary Garage	0	0		0	0		0	0	
Burglary Commercial	0	0		3	8	-62.50%	0	1	-100.00%
Larceny	13	25	-48.00%	80	86	-6.98%	25	29	-13.79%
Vehicle Theft	2	1	100.00%	4	11	-63.64%	2	3	-33.33%
Arson	0	0		1	0		0	0	
Property Total:	15	27	-44.44%	91	109	-16.51%	28	35	-20.00%
Preliminary Part 1 Crime Totals:	21	36	-41.67%	112	127	-11.81%	41	40	2.50%
Current 7 Day Period:	1/5/2025 - 1/11/2025			Prior 7 Day Period:	12/29/2024 - 1/4/2025				
Current 28 Day Period:	12/15/2024 - 1/11/2025			Prior 28 Day Period:	11/17/2024 - 12/14/2024				
Current YTD Day Period:	1/1/2025 - 1/11/2025			Prior YTD Period:	1/1/2024 - 1/11/2024				

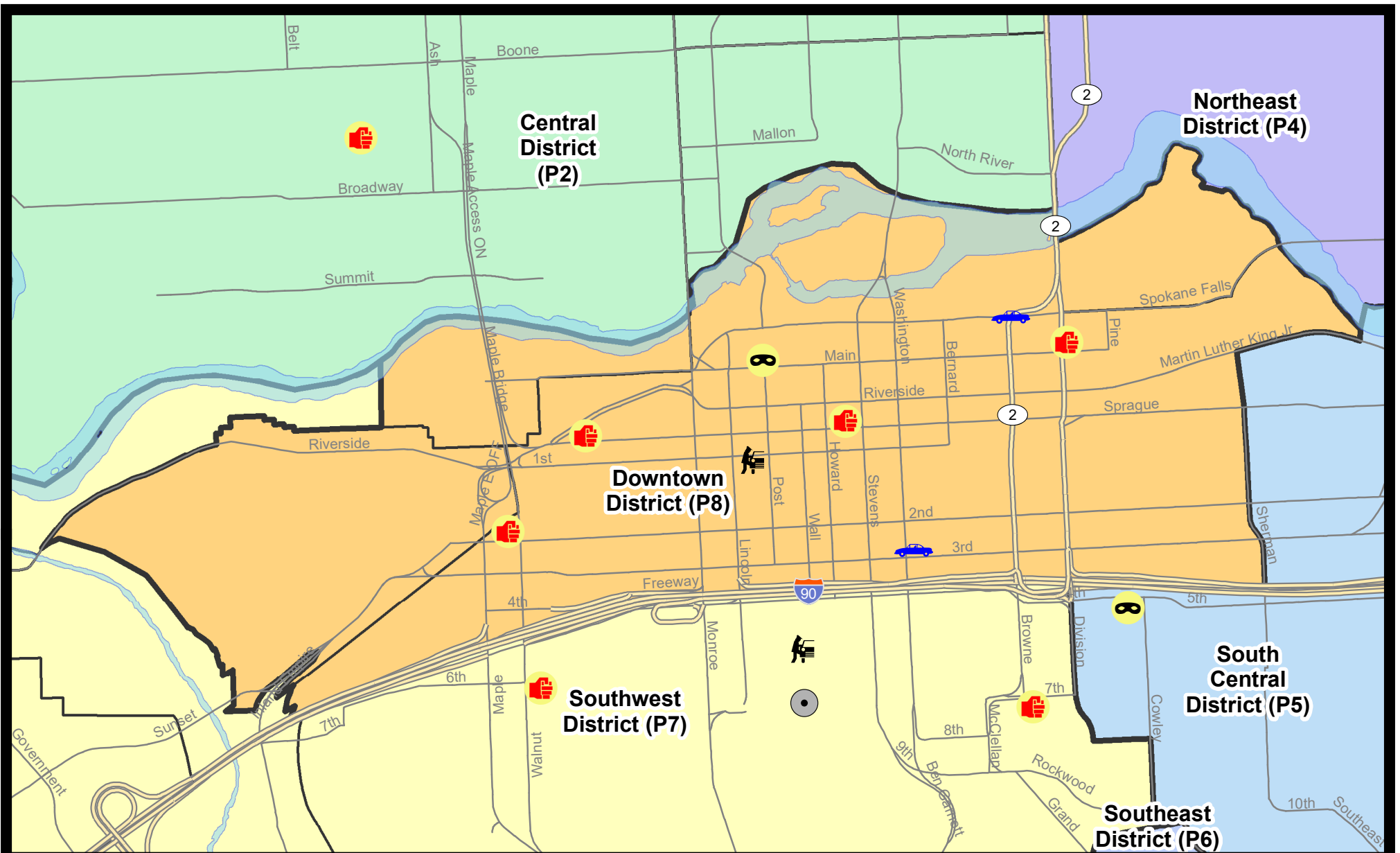
Prepared by SPD Crime Analysis Office - Monday, January 13, 2025

NOTE: SPD moved from UCR to the NIBRS reporting standard on 10/4/16 following the transition to a new RMS System. [Numbers on CompStat reports prior to this date should not be used as a comparison to those on this report.](#) Additional info on these reporting standards can be found on the FBI website: <https://ucr.fbi.gov/nibrs-overview>

This chart represents Preliminary counts of selected crime categories from Police Case Reports. Full statistical analysis to determine the confidence level of this data has not been performed. The % change columns on the preliminary counts differ from the percentage change on the NIBRS crime report, sometimes significantly. The CompStat report is designed for operational use and includes only selected NIBRS categories and coding less complex than full NIBRS rules. Official statistics for these and other NIBRS categories can be found on WASPC & FBI websites once available.











Note: On 1/8/23 boundary changes incorporated portions of P7 into the Downtown Precinct (SPD8BA and SPD8PV); Consequently activity in P8 will appear higher if compared to printed CompStat reports prior to 1/8/23



City of Spokane
Downtown District (P8)
Selected
Crime Types
2025-01-05 to 2025-01-11
 Prepared By:
Crime Analysis Unit
Spokane Police Department

Legend


NIBRS Events

-  Criminal Homicide
-  Rape
-  Robbery Commercial
-  Robbery Person
-  Aggravated Assault
-  Burglary Residential
-  Burglary Garage
-  Burglary Commercial
-  Vehicle Prowling
-  Vehicle Theft
-  Arson

*Cases Represent LERMS Crime Codes
 Points may indicate multiple events
 Note: Veh Prowl is only Larceny category displayed*



*For Additional Information on Incidents
 pertaining to an Area, Trend, or Pattern
 Contact Information Analysis*



THIS IS NOT A LEGAL DOCUMENT:
*The information shown on this map is compiled
 from various sources and is subject to constant
 revision. Information shown on this map should
 not be used to determine the location of facilities
 in relationship to property lines, section lines,
 streets, etc.*

Sunday - Saturday

1/5/2025 TO 1/11/2025

SW - Downtown District (P8)



A/C	Offense Statute	Address	Reported Date	Dist
<u>SPD8EC</u>				
C	DRIVE BY SHOOTING	200 N DIVISION ST	1/8/2025	P8
C	THEFT 3D ALL OTHER	200 E 2ND AVE	1/7/2025	P8
<u>SPD8PV</u>				
C	RAPE 3D ORAL/ANAL OR SAME SEX		1/8/2025	P8
<u>SPD8RS</u>				
C	ASSAULT 2D	1200 W SPRAGUE AVE	1/8/2025	P8
C	ASSAULT 3D WEAPON OR NEGLIGENT INJURY	500 W SPRAGUE AVE	1/8/2025	P8
C	HARASSMENT FELONY WEAPON INVOLVED	1500 W 2ND AVE	1/6/2025	P8
C	MAIL THEFT	500 W SPRAGUE AVE	1/7/2025	P8
C	MAIL THEFT	500 W SPRAGUE AVE	1/8/2025	P8
C	ROBBERY 2D PERSON	800 W MAIN AVE	1/7/2025	P8
C	THEFT 1D ALL OTHER	0 S POST ST	1/8/2025	P8
C	THEFT 2D FROM BUILDING	800 W MAIN AVE	1/9/2025	P8
C	THEFT 3D ALL OTHER	600 W MAIN AVE	1/5/2025	P8
C	THEFT 3D ALL OTHER	1400 W 2ND AVE	1/5/2025	P8
C	THEFT 3D ALL OTHER	300 N SPOKANE FALLS CT	1/8/2025	
C	THEFT 3D ALL OTHER	1000 W 1ST AVE	1/10/2025	
A	THEFT 3D FROM MOTOR VEHICLE	800 W 1ST AVE	1/7/2025	P8
C	THEFT 3D SHOPLIFTING	800 W MAIN AVE	1/11/2025	P8
C	THEFT 3D SHOPLIFTING	600 W MAIN AVE	1/8/2025	
C	THEFT 3D SHOPLIFTING	600 W MAIN AVE	1/8/2025	
C	THEFT OF MOTOR VEHICLE	N DIVISION ST / N BROWNE ST	1/9/2025	P8
C	THEFT OF MOTOR VEHICLE	300 W 3RD AVE	1/11/2025	P8

POLICE SUMMARY - Ending: Saturday, January 11, 2025



Other Jurisdiction or Unk District

Preliminary IBR Counts

NIBRS Categories (Part 1 Selected)		7 Day Comparison			28 Day Comparison			YTD Comparison		
		Current	Prior	Percent	Current	Prior	Percent	Current	Prior	Percent
Violent	Criminal Homicide	0	0		0	0		0	0	
	Rape	0	0		0	2	-100.00%	0	0	
	Robbery - Commercial	0	0		0	0		0	0	
	Robbery - Person	0	0		1	0		0	0	
	Aggravated Assault - Non DV	0	0		2	0		0	1	-100.00%
	Aggravated Assault - DV	0	0		0	0		0	0	
Violent Total:		0	0		3	2	50.00%	0	1	-100.00%
Property	Burglary - Residential	0	0		0	0		0	0	
	Burglary Garage	0	0		0	0		0	0	
	Burglary Commercial	0	0		0	0		0	0	
	Larceny	0	1	-100.00%	2	2	0.00%	0	0	
	Vehicle Theft	0	0		0	0		0	1	-100.00%
	Arson	0	0		0	0		0	0	
Property Total:		0	1	-100.00%	2	2	0.00%	0	1	-100.00%
Preliminary Part 1 Crime Totals:		0	1	-100.00%	5	4	25.00%	0	2	-100.00%
Current 7 Day Period:		1/5/2025 - 1/11/2025			Prior 7 Day Period:		12/29/2024 - 1/4/2025			
Current 28 Day Period:		12/15/2024 - 1/11/2025			Prior 28 Day Period:		11/17/2024 - 12/14/2024			
Current YTD Day Period:		1/1/2025 - 1/11/2025			Prior YTD Period:		1/1/2024 - 1/11/2024			

Prepared by SPD Crime Analysis Office - Monday, January 13, 2025

NOTE: SPD moved from UCR to the NIBRS reporting standard on 10/4/16 following the transition to a new RMS System. [Numbers on CompStat reports prior to this date should not be used as a comparison to those on this report.](#) Additional info on these reporting standards can be found on the FBI website: <https://ucr.fbi.gov/nibrs-overview>

This chart represents Preliminary counts of selected crime categories from Police Case Reports. Full statistical analysis to determine the confidence level of this data has not been performed. The % change columns on the preliminary counts differ from the percentage change on the NIBRS crime report, sometimes significantly. The CompStat report is designed for operational use and includes only selected NIBRS categories and coding less complex than full NIBRS rules. Official statistics for these and other NIBRS categories can be found on WASPC & FBI websites once available.

Sunday - Saturday

1/5/2025 TO 1/11/2025

Other Jurisdiction/Unk District



A/C **Offense Statute**

Address

Reported Date

Dist

#Type!

#Typ