

SPOKANE POLICE DEPARTMENT

PRELIMINARY CITYWIDE IBR CRIME REPORT



Preliminary IBR Counts

CHIEF OF POLICE

Kevin Hall

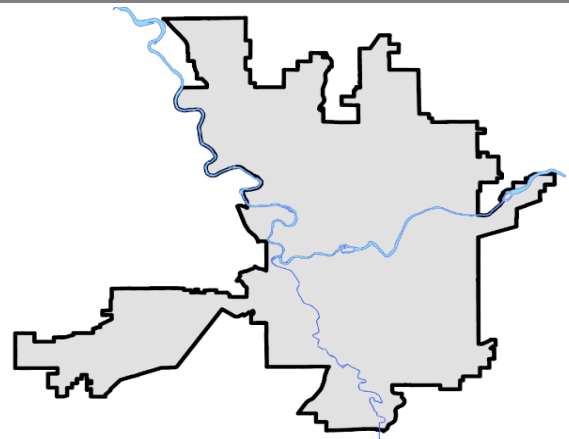
Period Ending: Saturday, January 4, 2025

NIBRS Categories (Part 1 Selected)	7 Day Comparison			28 Day Comparison			YTD Comparison		
	Current	Prior	Percent	Current	Prior	Percent	Current	Prior	Percent
Violent									
Criminal Homicide	0	0		0	1	-100.00%	0	0	
Rape	3	2	50.00%	9	19	-52.63%	2	1	100.00%
Robbery - Commercial	2	1	100.00%	7	5	40.00%	2	1	100.00%
Robbery - Person	5	2	150.00%	14	17	-17.65%	3	2	50.00%
Aggravated Assault - Non DV	9	5	80.00%	34	24	41.67%	6	3	100.00%
Aggravated Assault - DV	1	8	-87.50%	20	21	-4.76%	0	4	-100.00%
Violent Total:	20	18	11.11%	84	87	-3.45%	13	11	18.18%
Property									
Burglary - Residential	14	4	250.00%	40	43	-6.98%	7	8	-12.50%
Burglary Garage	4	10	-60.00%	26	38	-31.58%	2	1	100.00%
Burglary Commercial	9	15	-40.00%	46	46	0.00%	8	3	166.67%
Larceny	157	164	-4.27%	667	659	1.21%	81	95	-14.74%
Vehicle Theft	15	15	0.00%	68	85	-20.00%	5	15	-66.67%
Arson	4	1	300.00%	6	6	0.00%	0	1	-100.00%
Property Total:	203	209	-2.87%	853	877	-2.74%	103	123	-16.26%
Preliminary Part 1 Crime Totals:	223	227	-1.76%	937	964	-2.80%	116	134	-13.43%
Current 7 Day Period:	12/29/2024 - 1/4/2025			Prior 7 Day Period:	12/22/2024 - 12/28/2024				
Current 28 Day Period:	12/8/2024 - 1/4/2025			Prior 28 Day Period:	11/10/2024 - 12/7/2024				
Current YTD Day Period:	1/1/2025 - 1/4/2025			Prior YTD Period:	1/1/2024 - 1/4/2024				

Prepared by SPD Crime Analysis Office - Monday, January 6, 2025

NOTE: SPD moved from UCR to the NIBRS reporting standard on 10/4/16 following the transition to a new RMS System. [Numbers on CompStat reports prior to this date should not be used as a comparison to those on this report.](#) Additional info on these reporting standards can be found on the FBI website: <https://ucr.fbi.gov/nibrs-overview>

This chart represents Preliminary counts of selected crime categories from Police Case Reports. Full statistical analysis to determine the confidence level of this data has not been performed. The % change columns on the preliminary counts differ from the percentage change on the NIBRS crime report, sometimes significantly. The CompStat report is designed for operational use and includes only selected NIBRS categories and coding less complex than full NIBRS rules. Official statistics for these and other NIBRS categories can be found on WASPC & FBI websites once available.



SPOKANE POLICE DEPARTMENT

Northwest Precinct

ADAM Sector

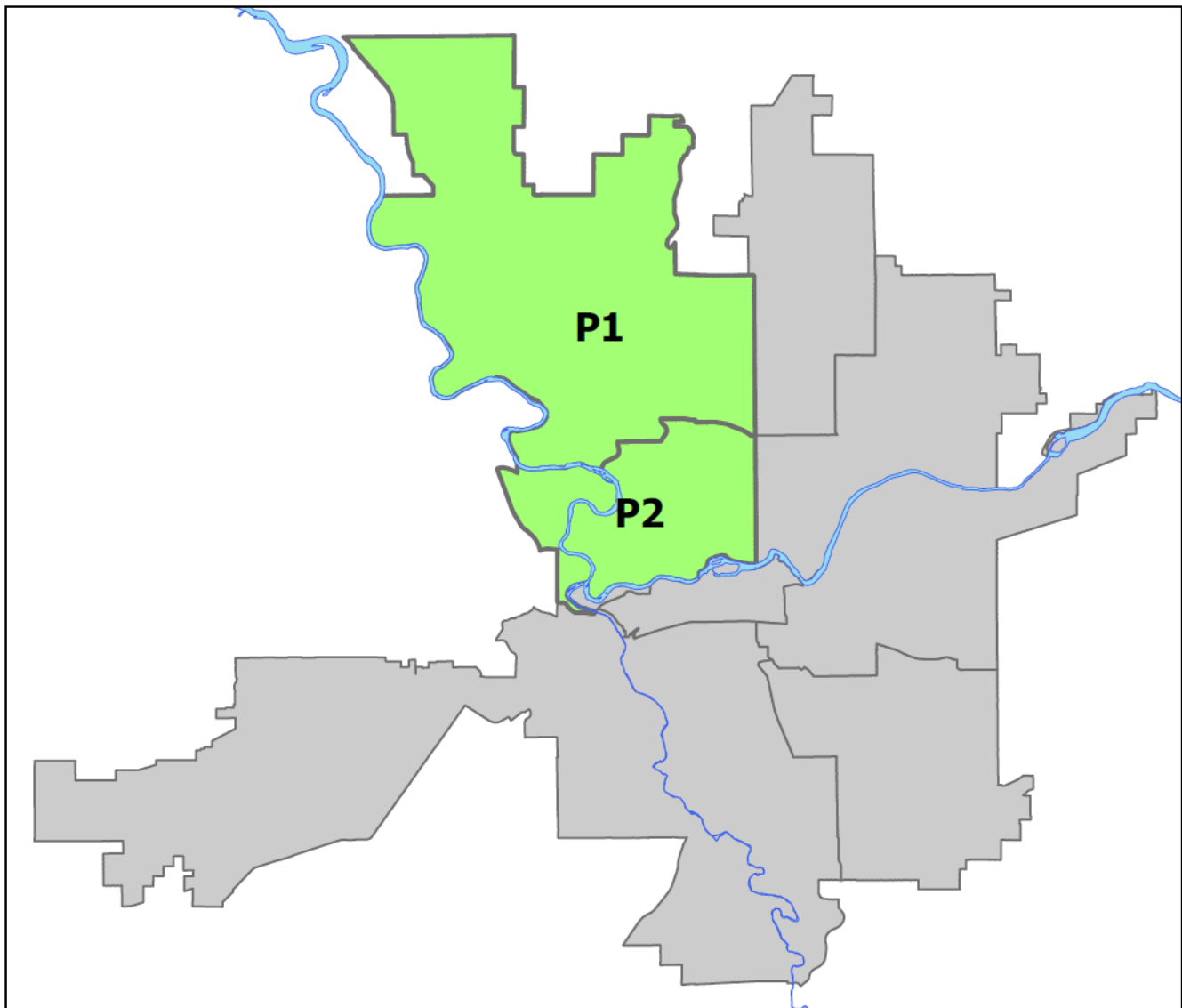


PSA Commander

Captain Tom Hendren

Northwest District (P1)

Central District (P2)



NORTHWEST PRECINCT (P1, P2) ADAM SECTOR



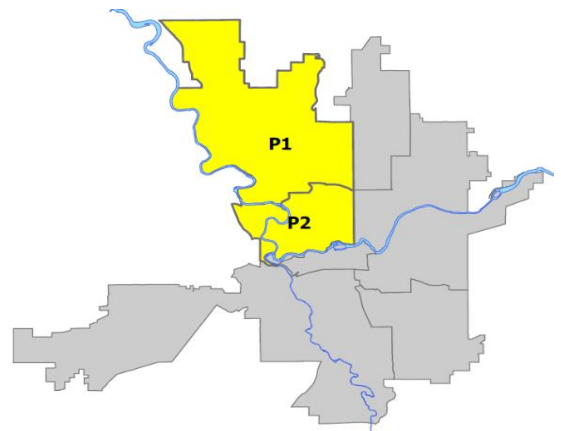
Preliminary IBR Counts

NIBRS Categories (Part 1 Selected)	7 Day Comparison			28 Day Comparison			YTD Comparison		
	Current	Prior	Percent	Current	Prior	Percent	Current	Prior	Percent
Violent									
Criminal Homicide	0	0		0	0		0	0	
Rape	0	0		1	5	-80.00%	0	0	
Robbery - Commercial	1	1	0.00%	5	2	150.00%	1	0	
Robbery - Person	1	1	0.00%	3	3	0.00%	0	1	-100.00%
Aggravated Assault - Non DV	1	0		6	3	100.00%	1	0	
Aggravated Assault - DV	1	1	0.00%	5	6	-16.67%	0	2	-100.00%
Violent Total:	4	3	33.33%	20	19	5.26%	2	3	-33.33%
Property									
Burglary - Residential	6	1	500.00%	15	19	-21.05%	2	2	0.00%
Burglary Garage	1	4	-75.00%	11	25	-56.00%	1	0	
Burglary Commercial	3	1	200.00%	7	7	0.00%	2	1	100.00%
Larceny	29	40	-27.50%	146	169	-13.61%	18	27	-33.33%
Vehicle Theft	2	4	-50.00%	17	29	-41.38%	1	4	-75.00%
Arson	2	0		2	1	100.00%	0	0	
Property Total:	43	50	-14.00%	198	250	-20.80%	24	34	-29.41%
Preliminary Part 1 Crime Totals:	47	53	-11.32%	218	269	-18.96%	26	37	-29.73%
Current 7 Day Period:	12/29/2024 - 1/4/2025			Prior 7 Day Period:	12/22/2024 - 12/28/2024				
Current 28 Day Period:	12/8/2024 - 1/4/2025			Prior 28 Day Period:	11/10/2024 - 12/7/2024				
Current YTD Day Period:	1/1/2025 - 1/4/2025			Prior YTD Period:	1/1/2024 - 1/4/2024				

Prepared by SPD Crime Analysis Office - Monday, January 6, 2025

NOTE: SPD moved from UCR to the NIBRS reporting standard on 10/4/16 following the transition to a new RMS System. [Numbers on CompStat reports prior to this date should not be used as a comparison to those on this report.](#) Additional info on these reporting standards can be found on the FBI website: <https://ucr.fbi.gov/nibrs-overview>

This chart represents Preliminary counts of selected crime categories from Police Case Reports. Full statistical analysis to determine the confidence level of this data has not been performed. The % change columns on the preliminary counts differ from the percentage change on the NIBRS crime report, sometimes significantly. The CompStat report is designed for operational use and includes only selected NIBRS categories and coding less complex than full NIBRS rules. Official statistics for these and other NIBRS categories can be found on WASPC & FBI websites once available.



Note: On 1/8/23 boundary changes were implemented dividing the North Precinct into two (NW and NE). The Northwest Precinct ADAM Sector consists of P1 and P2; Consequently this page did not exist on printed CompStat reports prior to 1/8/23



NW - Northwest District (P1)

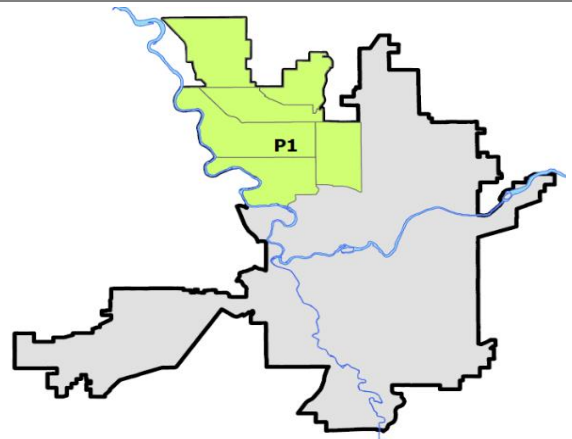
Preliminary IBR Counts

NIBRS Categories (Part 1 Selected)	7 Day Comparison			28 Day Comparison			YTD Comparison		
	Current	Prior	Percent	Current	Prior	Percent	Current	Prior	Percent
Violent									
Criminal Homicide	0	0		0	0		0	0	
Rape	0	0		1	2	-50.00%	0	0	
Robbery - Commercial	0	0		3	0		0	0	
Robbery - Person	1	0		1	1	0.00%	0	0	
Aggravated Assault - Non DV	0	0		3	2	50.00%	0	0	
Aggravated Assault - DV	0	0		2	4	-50.00%	0	0	
Violent Total:	1	0		10	9	11.11%	0	0	
Property									
Burglary - Residential	5	1	400.00%	13	9	44.44%	2	2	0.00%
Burglary Garage	1	2	-50.00%	8	19	-57.89%	1	0	
Burglary Commercial	1	0		2	2	0.00%	1	1	0.00%
Larceny	12	19	-36.84%	74	92	-19.57%	6	13	-53.85%
Vehicle Theft	2	2	0.00%	10	17	-41.18%	1	0	
Arson	1	0		1	0		0	0	
Property Total:	22	24	-8.33%	108	139	-22.30%	11	16	-31.25%
Preliminary Part 1 Crime Totals:	23	24	-4.17%	118	148	-20.27%	11	16	-31.25%
Current 7 Day Period:	12/29/2024 - 1/4/2025			Prior 7 Day Period:	12/22/2024 - 12/28/2024				
Current 28 Day Period:	12/8/2024 - 1/4/2025			Prior 28 Day Period:	11/10/2024 - 12/7/2024				
Current YTD Day Period:	1/1/2025 - 1/4/2025			Prior YTD Period:	1/1/2024 - 1/4/2024				

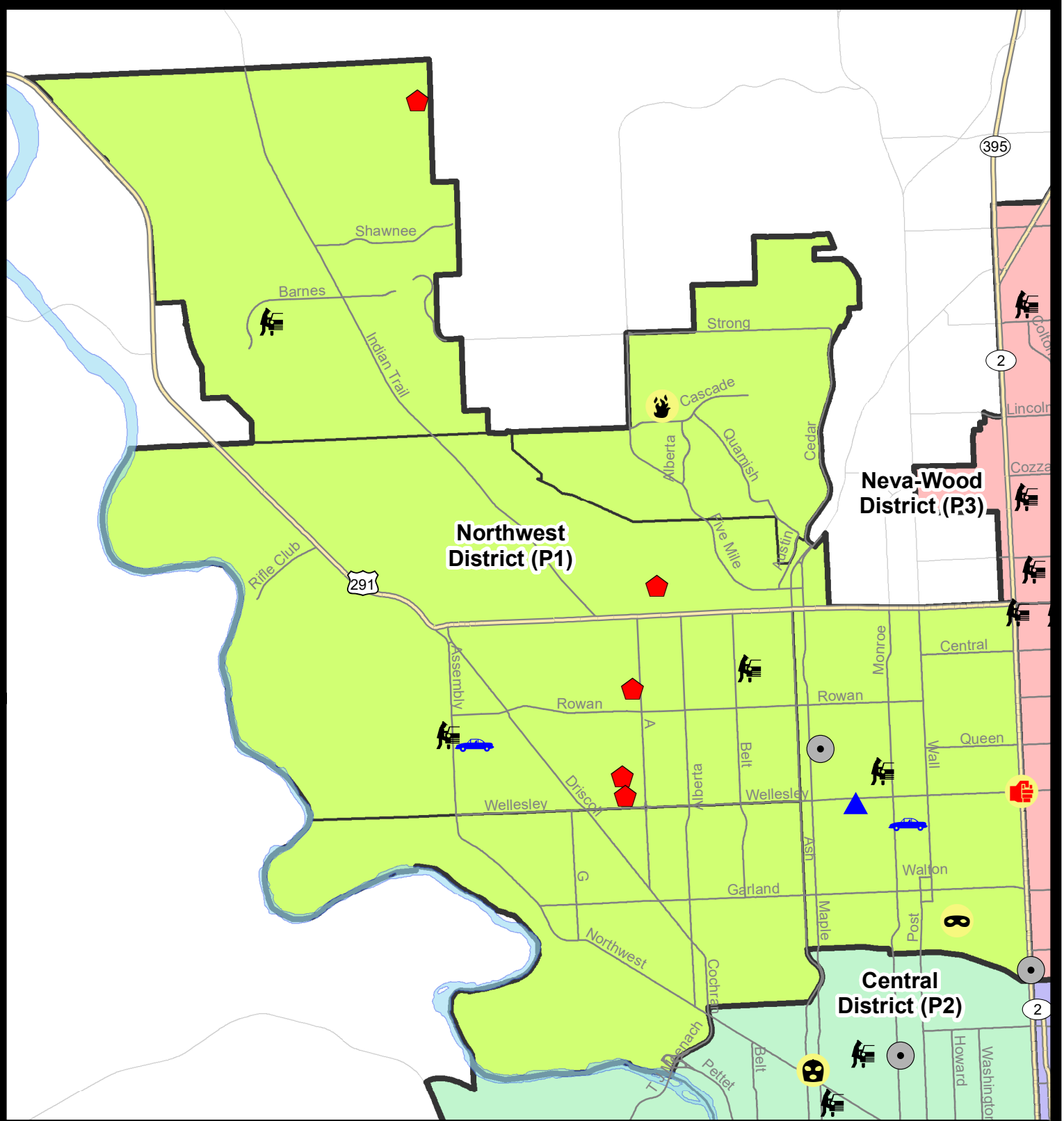
Prepared by SPD Crime Analysis Office - Monday, January 6, 2025

NOTE: SPD moved from UCR to the NIBRS reporting standard on 10/4/16 following the transition to a new RMS System. [Numbers on CompStat reports prior to this date should not be used as a comparison to those on this report.](#) Additional info on these reporting standards can be found on the FBI website: <https://ucr.fbi.gov/nibrs-overview>

This chart represents Preliminary counts of selected crime categories from Police Case Reports. Full statistical analysis to determine the confidence level of this data has not been performed. The % change columns on the preliminary counts differ from the percentage change on the NIBRS crime report, sometimes significantly. The CompStat report is designed for operational use and includes only selected NIBRS categories and coding less complex than full NIBRS rules. Official statistics for these and other NIBRS categories can be found on WASPC & FBI websites once available.



Note: On 1/8/23 a boundary change to P1 added a portion of the prior area to P2 (SPA2EG); Consequently activity in P1 will appear a bit lower if compared to printed CompStat reports prior to 1/8/23



City of Spokane
Northwest District (P1)
Selected Crime Codes
2024-12-29 to 2025-01-04
 Prepared By:
Crime Analysis Unit
Spokane Police Department

Legend
NIBRS Events

*Cases Represent LERMS Crime Codes
 Points may indicate multiple events
 Note: Veh Prowl is only Larceny displayed*

SPokane Police

For Additional Information on Incidents pertaining to an Area, Trend, or Pattern Contact Information Analysis

0 0.25 0.5 1 Miles

Geographic Information System

SPokane

THIS IS NOT A LEGAL DOCUMENT. The information shown on this map is compiled from various sources and is subject to constant revision. Information shown on this map should not be used to determine the location of facilities in relationship to property lines, section lines, streets, etc.

Sunday - Saturday

NW - Northwest District (P1)

12/29/2024 TO 1/4/2025



<u>A/C</u>	<u>Offense Statute</u>	<u>Address</u>	<u>Reported Date</u>	<u>Dist</u>
<u>SPA1AD</u>				
C	THEFT 3D ALL OTHER	3300 W LONGFELLOW AVE	12/31/2024	
C	THEFT 3D ALL OTHER	4800 W HOFFMAN PL	12/31/2024	
<u>SPA1BS</u>				
C	RESIDENTIAL BURGLARY	2800 W HOLYOKE AVE	12/29/2024	P1
C	THEFT 3D ALL OTHER	2800 W HOLYOKE AVE	12/31/2024	P1
<u>SPA1FM</u>				
C	ARSON 1D	8000 N LINDEKE CT	12/31/2024	P1
C	MAIL THEFT	8600 N CEDAR RD	12/30/2024	P1
<u>SPA1IT</u>				
C	BURGLARY 1D FROM RESIDENCE	4500 W BEDFORD AVE	1/4/2025	P1
C	THEFT OF A FIREARM FROM MOTOR VEHICLE	5700 W NADINE CT	12/30/2024	P1
<u>SPA1NH</u>				
C	BURGLARY 2D COMMERCIAL	5100 N WALNUT ST	1/1/2025	P1
C	BURGLARY 2D GARAGE	4600 N ADAMS ST	1/2/2025	P1
C	MAIL THEFT	1300 W GLASS AVE	12/31/2024	P1
C	ROBBERY 2D PERSON	500 W GORDON AVE	12/29/2024	P1
C	THEFT 2D FROM BUILDING	3200 N DIVISION ST	1/3/2025	P1
C	THEFT 3D FROM MOTOR VEHICLE	4900 N MADISON ST	1/4/2025	P1
C	THEFT OF MOTOR VEHICLE	4400 N LINCOLN ST	12/29/2024	P1
<u>SPA1NW</u>				
C	RESIDENTIAL BURGLARY	4900 N DAISY PL	12/30/2024	P1
C	RESIDENTIAL BURGLARY	3000 W BROAD AVE	12/30/2024	P1
C	RESIDENTIAL BURGLARY	5700 N AUDUBON ST	1/1/2025	P1
C	THEFT 3D ALL OTHER	4000 W EVERETT AVE	1/1/2025	P1
C	THEFT 3D ALL OTHER	5300 W OXFORD AVE	1/3/2025	
C	THEFT 3D FROM MOTOR VEHICLE	5800 N ELGIN ST	1/1/2025	P1
A	THEFT 3D FROM MOTOR VEHICLE	5200 N ASSEMBLY ST	1/3/2025	P1
C	THEFT OF MOTOR VEHICLE	4200 W EVERETT AVE	1/1/2025	P4



NW - North Central District (P2)

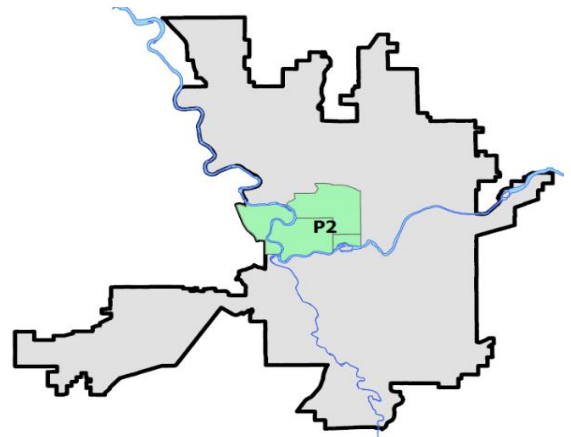
Preliminary IBR Counts

NIBRS Categories (Part 1 Selected)		7 Day Comparison			28 Day Comparison			YTD Comparison		
		Current	Prior	Percent	Current	Prior	Percent	Current	Prior	Percent
Violent	Criminal Homicide	0	0		0	0		0	0	
	Rape	0	0		0	3	-100.00%	0	0	
	Robbery - Commercial	1	1	0.00%	2	2	0.00%	1	0	
	Robbery - Person	0	1	-100.00%	2	2	0.00%	0	1	-100.00%
	Aggravated Assault - Non DV	1	0		3	1	200.00%	1	0	
	Aggravated Assault - DV	1	1	0.00%	3	2	50.00%	0	2	-100.00%
Violent Total:		3	3	0.00%	10	10	0.00%	2	3	-33.33%
Property	Burglary - Residential	1	0		2	10	-80.00%	0	0	
	Burglary Garage	0	2	-100.00%	3	6	-50.00%	0	0	
	Burglary Commercial	2	1	100.00%	5	5	0.00%	1	0	
	Larceny	17	21	-19.05%	72	77	-6.49%	12	14	-14.29%
	Vehicle Theft	0	2	-100.00%	7	12	-41.67%	0	4	-100.00%
	Arson	1	0		1	1	0.00%	0	0	
Property Total:		21	26	-19.23%	90	111	-18.92%	13	18	-27.78%
Preliminary Part 1 Crime Totals:		24	29	-17.24%	100	121	-17.36%	15	21	-28.57%
Current 7 Day Period:		12/29/2024 - 1/4/2025			Prior 7 Day Period:		12/22/2024 - 12/28/2024			
Current 28 Day Period:		12/8/2024 - 1/4/2025			Prior 28 Day Period:		11/10/2024 - 12/7/2024			
Current YTD Day Period:		1/1/2025 - 1/4/2025			Prior YTD Period:		1/1/2024 - 1/4/2024			

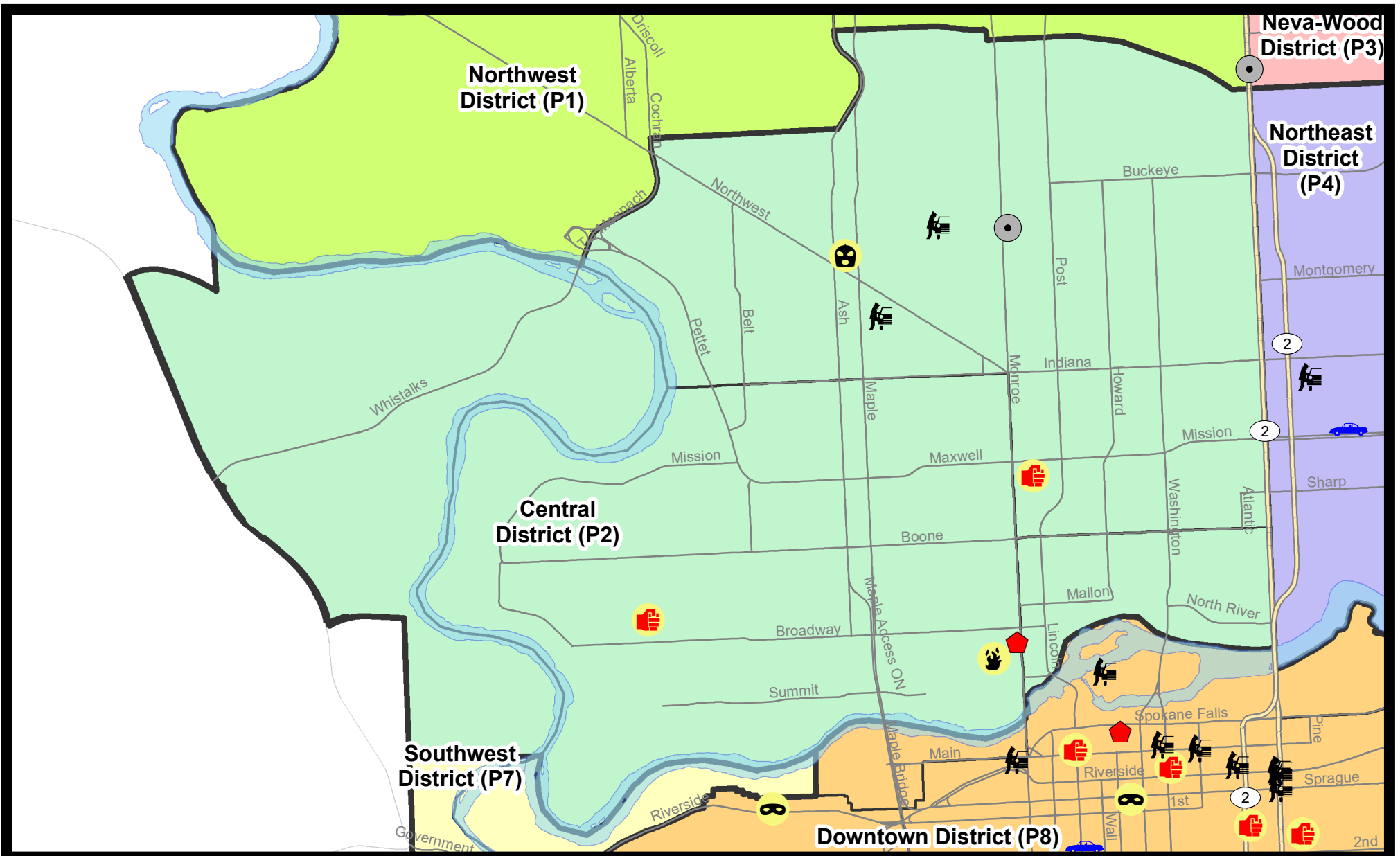
Prepared by SPD Crime Analysis Office - Monday, January 6, 2025

NOTE: SPD moved from UCR to the NIBRS reporting standard on 10/4/16 following the transition to a new RMS System. [Numbers on CompStat reports prior to this date should not be used as a comparison to those on this report.](#) Additional info on these reporting standards can be found on the FBI website: <https://ucr.fbi.gov/nibrs-overview>

This chart represents Preliminary counts of selected crime categories from Police Case Reports. Full statistical analysis to determine the confidence level of this data has not been performed. The % change columns on the preliminary counts differ from the percentage change on the NIBRS crime report, sometimes significantly. The CompStat report is designed for operational use and includes only selected NIBRS categories and coding less complex than full NIBRS rules. Official statistics for these and other NIBRS categories can be found on WASPC & FBI websites once available.














Note: On 1/8/23 a boundary change to P2 added a portion of the P1 area into P2 (SPA2EG); Consequently activity in P2 will appear a bit higher if compared to printed CompStat reports prior to 1/8/23



City of Spokane
Central District (P2)
Selected
Crime Types
2024-12-29 to 2025-01-04
 Prepared By:
Crime Analysis Unit
Spokane Police Department

Legend


NIBRS Events

-  Criminal Homicide
-  Rape
-  Robbery Commercial
-  Robbery Person
-  Aggravated Assault
-  Burglary Residential
-  Burglary Garage
-  Burglary Commercial
-  Vehicle Prowling
-  Vehicle Theft
-  Arson

*Cases Represent LERMS Crime Codes
 Points may indicate multiple events
 Note: Veh Prowl is only Larceny category displayed*



*For Additional Information on Incidents
 pertaining to an Area, Trend, or Pattern
 Contact Information Analysis*



THIS IS NOT A LEGAL DOCUMENT:
The information shown on this map is compiled from various sources and is subject to constant revision. Information shown on this map should not be used to determine the location of facilities in relationship to property lines, section lines, streets, etc.

Sunday - Saturday

NW - Central District (P2)

12/29/2024 TO 1/4/2025



A/C	Offense Statute	Address	Reported Date	Dist
SPA2EG				
C	ASSAULT 2D	1400 N LINCOLN ST	12/29/2024	P1
C	BURGLARY 2D COMMERCIAL	1600 W NORTHWEST BLVD	12/31/2024	P1
C	BURGLARY 2D COMMERCIAL	2500 N MONROE ST	1/1/2025	P1
C	ROBBERY 2D COMMERCIAL	1600 W NORTHWEST BLVD	1/3/2025	P1
C	THEFT 2D FROM MOTOR VEHICLE	1200 W YORK AVE	1/1/2025	
C	THEFT 3D ALL OTHER	1700 W NORTHWEST BLVD	1/4/2025	P1
C	THEFT 3D FROM BUILDING	1400 N HOWARD ST	12/30/2024	P2
C	THEFT 3D SHOPLIFTING	2100 W NORTHWEST BLVD	12/30/2024	P2
C	THEFT 3D SHOPLIFTING	2800 N MONROE ST	1/2/2025	P2
C	THEFT 3D SHOPLIFTING	1600 W NORTHWEST BLVD	1/3/2025	
C	THEFT 3D VEHICLE PARTS AND ACCESSORIES	500 W SINTO AVE	1/4/2025	P2
C	THEFT OF A FIREARM FROM MOTOR VEHICLE	1500 W MANSFIELD AVE	1/3/2025	P2
SPA2RS				
C	THEFT 2D FROM BUILDING	300 W NORTH RIVER DR	1/3/2025	P1
SPA2WC				
C	ARSON 1D	1100 W COLLEGE AVE	12/31/2024	P2
C	DRIVE BY SHOOTING	2500 W MALLON AVE	1/1/2025	P1
A	MAIL THEFT	1100 N EVERGREEN ST	12/31/2024	P2
C	RESIDENTIAL BURGLARY	700 N MONROE ST	12/31/2024	P1
C	THEFT 3D ALL OTHER	1400 N MAPLE ST	12/30/2024	P1
C	THEFT 3D ALL OTHER	1700 W MALLON AVE	1/2/2025	P2
C	THEFT 3D ALL OTHER	1000 W SUMMIT PKWY	1/3/2025	P1
C	THEFT 3D FROM BUILDING	1000 W AUGUSTA AVE	1/2/2025	P1
C	THEFT 3D SHOPLIFTING	1000 W SUMMIT PKWY	1/2/2025	P1
SPA2WH				
C	MAIL THEFT	2800 W ELLIOTT DR	1/2/2025	P2
C	THEFT 3D ALL OTHER	1900 N HOLY NAMES CT	12/31/2024	P1

SPOKANE POLICE DEPARTMENT

Northeast Precinct

BAKER Sector

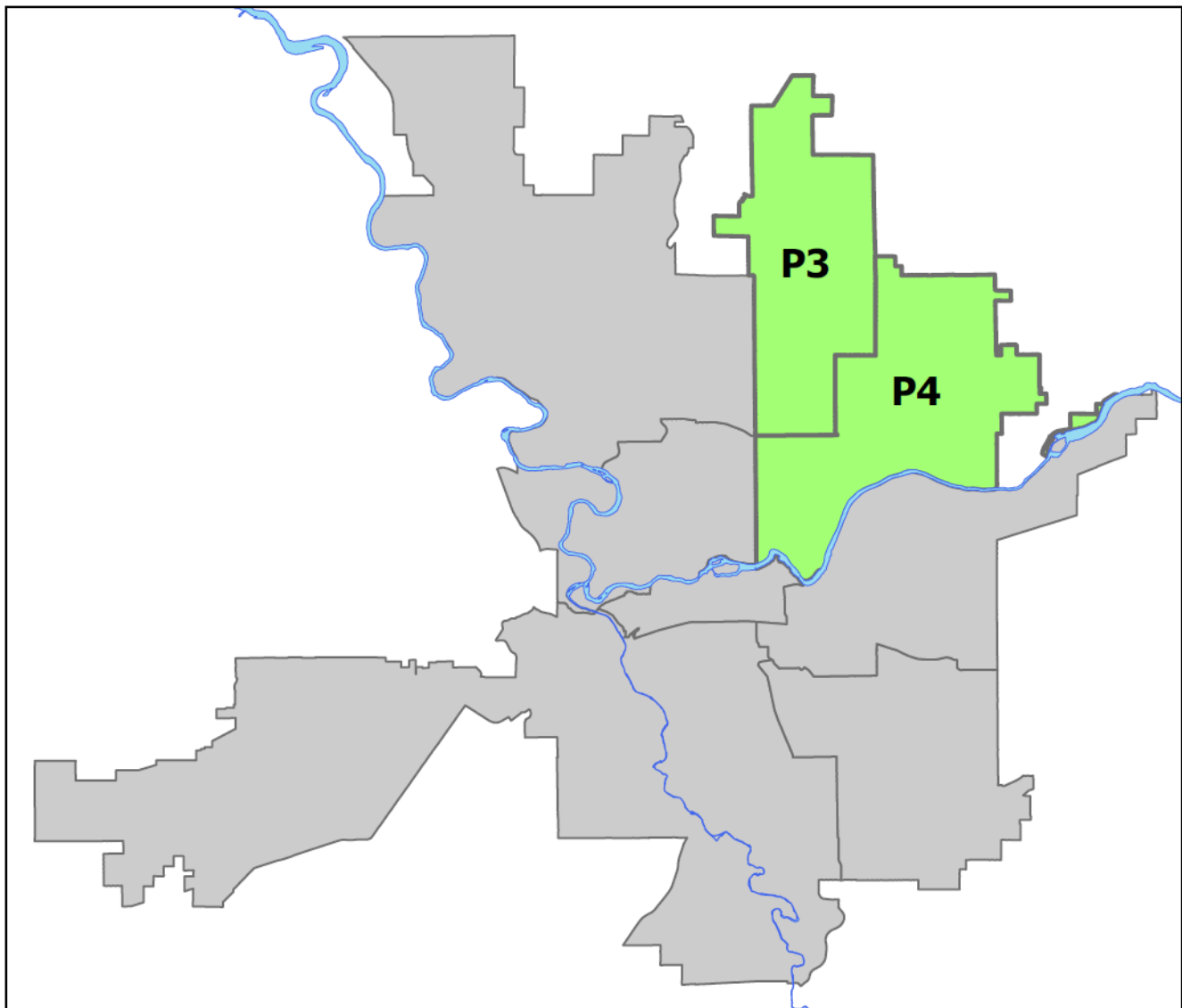


PSA Commander

Captain Shawn Kendall

NevaWood District (P3)

Northeast District (P4)



NORTHEAST PRECINCT (P3, P4) BAKER SECTOR



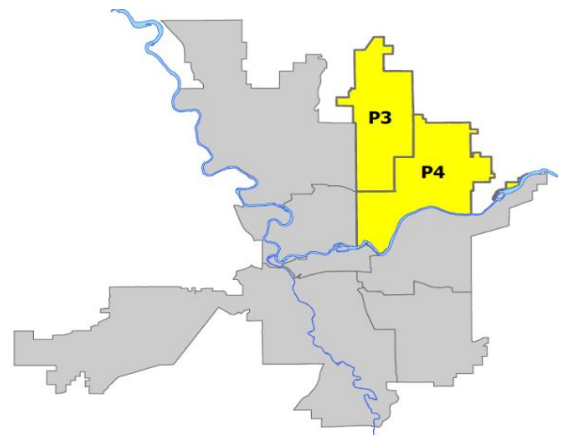
Preliminary IBR Counts

NIBRS Categories (Part 1 Selected)		7 Day Comparison			28 Day Comparison			YTD Comparison		
		Current	Prior	Percent	Current	Prior	Percent	Current	Prior	Percent
Violent	Criminal Homicide	0	0		0	0		0	0	
	Rape	1	0		2	4	-50.00%	1	1	0.00%
	Robbery - Commercial	1	0		1	1	0.00%	1	0	
	Robbery - Person	0	0		2	6	-66.67%	0	1	-100.00%
	Aggravated Assault - Non DV	2	3	-33.33%	7	10	-30.00%	1	3	-66.67%
	Aggravated Assault - DV	0	4	-100.00%	10	7	42.86%	0	1	-100.00%
Violent Total:		4	7	-42.86%	22	28	-21.43%	3	6	-50.00%
Property	Burglary - Residential	1	0		6	10	-40.00%	1	3	-66.67%
	Burglary Garage	2	2	0.00%	5	7	-28.57%	1	1	0.00%
	Burglary Commercial	4	8	-50.00%	20	18	11.11%	4	2	100.00%
	Larceny	68	57	19.30%	256	231	10.82%	38	45	-15.56%
	Vehicle Theft	8	7	14.29%	33	28	17.86%	4	6	-33.33%
	Arson	0	0		1	0		0	0	
Property Total:		83	74	12.16%	321	294	9.18%	48	57	-15.79%
Preliminary Part 1 Crime Totals:		87	81	7.41%	343	322	6.52%	51	63	-19.05%
Current 7 Day Period:		12/29/2024 - 1/4/2025			Prior 7 Day Period:		12/22/2024 - 12/28/2024			
Current 28 Day Period:		12/8/2024 - 1/4/2025			Prior 28 Day Period:		11/10/2024 - 12/7/2024			
Current YTD Day Period:		1/1/2025 - 1/4/2025			Prior YTD Period:		1/1/2024 - 1/4/2024			

Prepared by SPD Crime Analysis Office - Monday, January 6, 2025

NOTE: SPD moved from UCR to the NIBRS reporting standard on 10/4/16 following the transition to a new RMS System. [Numbers on CompStat reports prior to this date should not be used as a comparison to those on this report.](#) Additional info on these reporting standards can be found on the FBI website: <https://ucr.fbi.gov/nibrs-overview>

This chart represents Preliminary counts of selected crime categories from Police Case Reports. Full statistical analysis to determine the confidence level of this data has not been performed. The % change columns on the preliminary counts differ from the percentage change on the NIBRS crime report, sometimes significantly. The CompStat report is designed for operational use and includes only selected NIBRS categories and coding less complex than full NIBRS rules. Official statistics for these and other NIBRS categories can be found on WASPC & FBI websites once available.



Note: On 1/8/23 boundary changes were implemented dividing the North Precinct into two (NW and NE). The Northeast Precinct BAKER Sector consists of P3 and P4; Consequently this page did not exist on printed reports prior to 1/8/23

POLICE SUMMARY - Ending: Saturday, January 4, 2025



NE - Neva-Wood District (P3)

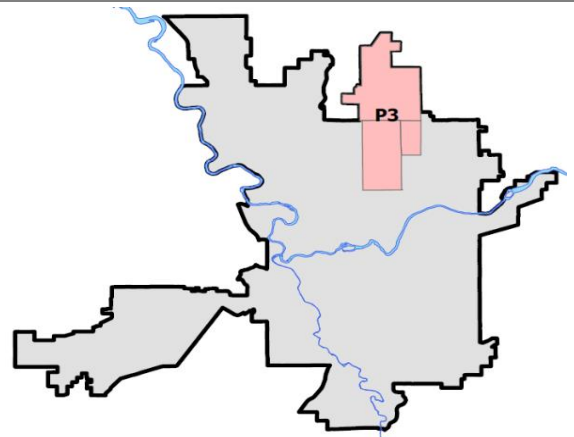
Preliminary IBR Counts

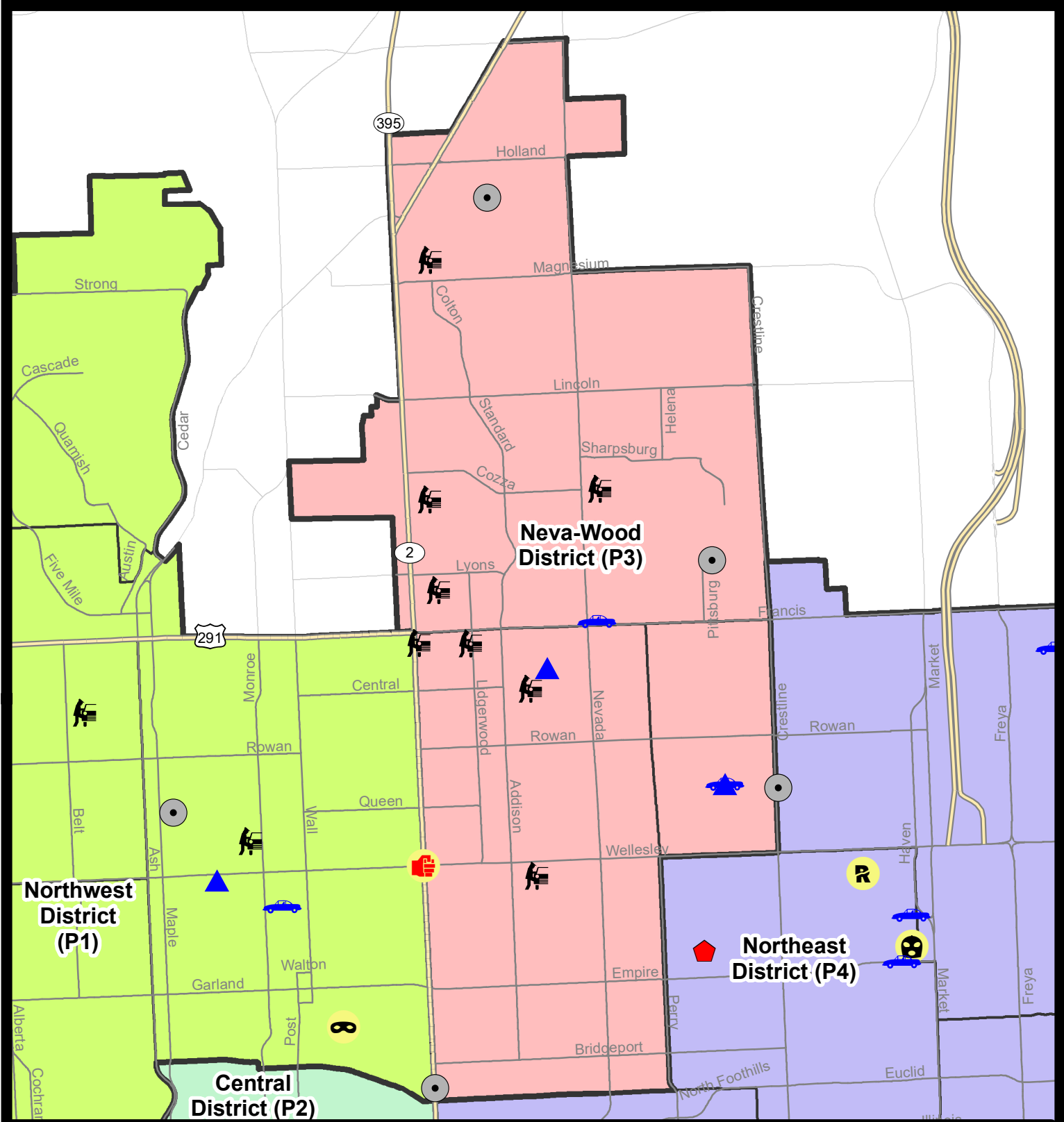
NIBRS Categories (Part 1 Selected)		7 Day Comparison			28 Day Comparison			YTD Comparison		
		Current	Prior	Percent	Current	Prior	Percent	Current	Prior	Percent
Violent	Criminal Homicide	0	0		0	0		0	0	
	Rape	0	0		0	2	-100.00%	0	1	-100.00%
	Robbery - Commercial	0	0		0	1	-100.00%	0	0	
	Robbery - Person	0	0		2	6	-66.67%	0	1	-100.00%
	Aggravated Assault - Non DV	1	1	0.00%	2	6	-66.67%	1	1	0.00%
	Aggravated Assault - DV	0	3	-100.00%	6	4	50.00%	0	1	-100.00%
Violent Total:		1	4	-75.00%	10	19	-47.37%	1	4	-75.00%
Property	Burglary - Residential	0	0		3	4	-25.00%	0	3	-100.00%
	Burglary Garage	2	1	100.00%	3	4	-25.00%	1	0	
	Burglary Commercial	3	8	-62.50%	16	13	23.08%	3	2	50.00%
	Larceny	50	38	31.58%	188	162	16.05%	25	23	8.70%
	Vehicle Theft	2	5	-60.00%	16	14	14.29%	1	4	-75.00%
	Arson	0	0		1	0		0	0	
Property Total:		57	52	9.62%	227	197	15.23%	30	32	-6.25%
Preliminary Part 1 Crime Totals:		58	56	3.57%	237	216	9.72%	31	36	-13.89%
Current 7 Day Period:		12/29/2024 - 1/4/2025			Prior 7 Day Period:		12/22/2024 - 12/28/2024			
Current 28 Day Period:		12/8/2024 - 1/4/2025			Prior 28 Day Period:		11/10/2024 - 12/7/2024			
Current YTD Day Period:		1/1/2025 - 1/4/2025			Prior YTD Period:		1/1/2024 - 1/4/2024			

Prepared by SPD Crime Analysis Office - Monday, January 6, 2025

NOTE: SPD moved from UCR to the NIBRS reporting standard on 10/4/16 following the transition to a new RMS System. [Numbers on CompStat reports prior to this date should not be used as a comparison to those on this report.](#) Additional info on these reporting standards can be found on the FBI website: <https://ucr.fbi.gov/nibrs-overview>

This chart represents Preliminary counts of selected crime categories from Police Case Reports. Full statistical analysis to determine the confidence level of this data has not been performed. The % change columns on the preliminary counts differ from the percentage change on the NIBRS crime report, sometimes significantly. The CompStat report is designed for operational use and includes only selected NIBRS categories and coding less complex than full NIBRS rules. Official statistics for these and other NIBRS categories can be found on WASPC & FBI websites once available.





City of Spokane
Neva-Wood District (P3)
Selected Crime Codes
2024-12-29 to 2025-01-04
 Prepared By:
Crime Analysis Unit
Spokane Police Department

Legend

NIBRS Events

*Cases Represent LERMS Crime Codes
 Points may indicate multiple events
 Note: Veh Prowl is only Larceny displayed*

For Additional Information on Incidents pertaining to an Area, Trend, or Pattern Contact Information Analysis

0 0.2 0.4 0.8 Miles

THIS IS NOT A LEGAL DOCUMENT. The information shown on this map is compiled from various sources and is subject to constant revision. Information shown on this map should not be used to determine the location of facilities in relationship to property lines, section lines, streets, etc.

Sunday - Saturday

NE - Neva-Wood District (P3)

12/29/2024 TO 1/4/2025



<u>A/C</u>	<u>Offense Statute</u>	<u>Address</u>	<u>Reported Date</u>	<u>Dist</u>
SPB3NL				
C	ASSAULT 2D	N DIVISION ST / W WELLESLEY AVE	1/1/2025	P1
C	BURGLARY 2D COMMERCIAL	3100 N DIVISION ST	1/2/2025	P3
C	BURGLARY 2D GARAGE	700 E BISMARCK AVE	1/2/2025	
C	MAIL THEFT	100 E DALTON AVE	12/30/2024	P3
C	MAIL THEFT	600 E GORDON AVE	12/30/2024	P3
C	RETAIL THEFT WITH SPECIAL CIRCUMSTANCES 3D	5800 N DIVISION ST	12/30/2024	P4
C	THEFT 2D ALL OTHER	0 E ROCKWELL AVE	1/3/2025	P3
C	THEFT 2D ALL OTHER	4700 N DIVISION ST	1/3/2025	P4
C	THEFT 2D FROM MOTOR VEHICLE	6200 N LIDGERWOOD ST	12/30/2024	P3
C	THEFT 3D ALL OTHER	1200 E DALKE AVE	1/4/2025	P3
C	THEFT 3D ALL OTHER	N ADDISON ST / E CENTRAL AVE	1/4/2025	P3
C	THEFT 3D FROM BUILDING	4700 N DIVISION ST	12/29/2024	P3
C	THEFT 3D FROM BUILDING	4400 N DIVISION ST	12/30/2024	P3
C	THEFT 3D FROM BUILDING	4700 N DIVISION ST	1/1/2025	P3
C	THEFT 3D FROM BUILDING	0 E EMPIRE AVE	1/1/2025	P3
C	THEFT 3D FROM BUILDING	0 E EMPIRE AVE	1/1/2025	P3
C	THEFT 3D FROM BUILDING	4700 N DIVISION ST	1/3/2025	P2
C	THEFT 3D FROM BUILDING	4700 N DIVISION ST	1/3/2025	P2
C	THEFT 3D FROM MOTOR VEHICLE	500 E HOFFMAN AVE	12/31/2024	P3
C	THEFT 3D FROM MOTOR VEHICLE	500 E CENTRAL AVE	12/31/2024	P3
C	THEFT 3D FROM MOTOR VEHICLE	6200 N DIVISION ST	1/4/2025	P3
C	THEFT 3D SHOPLIFTING	0 E EMPIRE AVE	12/30/2024	P3
C	THEFT 3D SHOPLIFTING	0 E EMPIRE AVE	12/30/2024	P3
C	THEFT 3D SHOPLIFTING	0 E EMPIRE AVE	12/30/2024	P3
C	THEFT 3D SHOPLIFTING	5800 N DIVISION ST	12/30/2024	P3
C	THEFT 3D SHOPLIFTING	0 E EMPIRE AVE	1/1/2025	P4
C	THEFT 3D SHOPLIFTING	4700 N DIVISION ST	1/4/2025	P2
C	THEFT 3D SHOPLIFTING	4700 N DIVISION ST	12/31/2024	
A	THEFT 3D VEHICLE PARTS AND ACCESSORIES	6200 N LIDGERWOOD ST	12/30/2024	P3
C	THEFT OF A FIREARM FROM BUILDING	1100 E GLASS AVE	12/31/2024	P3
SPB3SH				
C	BURGLARY 2D COMMERCIAL	1700 E LYONS AVE	1/1/2025	P4
C	BURGLARY 2D COMMERCIAL	9200 N COLTON ST	1/3/2025	P1
C	THEFT 2D FROM MOTOR VEHICLE	6600 N DIVISION ST	12/29/2024	P3
C	THEFT 2D SHOPLIFTING	9200 N COLTON ST	12/30/2024	P4
C	THEFT 2D VEHICLE PARTS AND ACCESSORIES	N MORTON CT / E WESTVIEW CT	1/2/2025	P3
C	THEFT 3D ALL OTHER	9200 N COLTON ST	12/31/2024	P4
C	THEFT 3D ALL OTHER	600 E MAGNESIUM RD	12/29/2024	

For protection of victim privacy, the entire address on sexual assault crimes has been redacted.

A/C	Offense Statute	Address	Reported Date	Dist
C	THEFT 3D ALL OTHER	7400 N PITTSBURG ST	1/2/2025	
C	THEFT 3D FROM MOTOR VEHICLE	8800 N COLTON ST	12/30/2024	P4
C	THEFT 3D FROM MOTOR VEHICLE	0 E WEILE AVE	12/31/2024	P3
C	THEFT 3D FROM MOTOR VEHICLE	1100 E COZZA DR	1/2/2025	P3
C	THEFT 3D SHOPLIFTING	9700 N NEWPORT HWY	12/30/2024	P4
C	THEFT 3D SHOPLIFTING	8700 N DIVISION ST	12/30/2024	P3
C	THEFT 3D SHOPLIFTING	6500 N NEVADA ST	12/30/2024	
C	THEFT 3D SHOPLIFTING	9200 N COLTON ST	1/1/2025	P1
C	THEFT 3D SHOPLIFTING	9200 N COLTON ST	1/3/2025	P1
C	THEFT 3D SHOPLIFTING	9600 N NEWPORT HWY	1/3/2025	P4
C	THEFT 3D SHOPLIFTING	9200 N COLTON ST	1/4/2025	P4
A	THEFT 3D SHOPLIFTING	9500 N NEWPORT HWY	1/4/2025	P3
C	THEFT 3D SHOPLIFTING	6400 N DIVISION ST	1/4/2025	P3
C	THEFT 3D SHOPLIFTING	9700 N NEWPORT HWY	1/4/2025	P1
C	THEFT 3D SHOPLIFTING	9700 N NEWPORT HWY	1/2/2025	
C	THEFT 3D SHOPLIFTING	9700 N NEWPORT HWY	1/2/2025	
C	THEFT OF A FIREARM ALL OTHER LOCATIONS	9500 N DIVISION ST	1/2/2025	P4
C	THEFT OF MOTOR VEHICLE	1000 E FRANCIS AVE	1/2/2025	P4

SPB3WH

C	BURGLARY 2D GARAGE	1700 E CROWN AVE	12/29/2024	P4
C	THEFT 1D ALL OTHER	1400 E DALKE AVE	12/30/2024	P3
C	THEFT OF MOTOR VEHICLE	1700 E CROWN AVE	12/29/2024	P4



NE - Northeast District (P4)

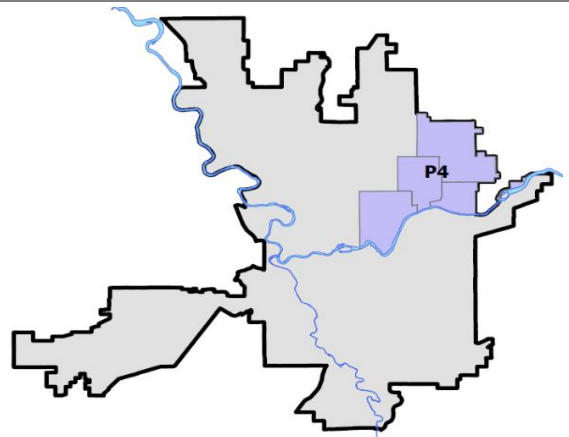
Preliminary IBR Counts

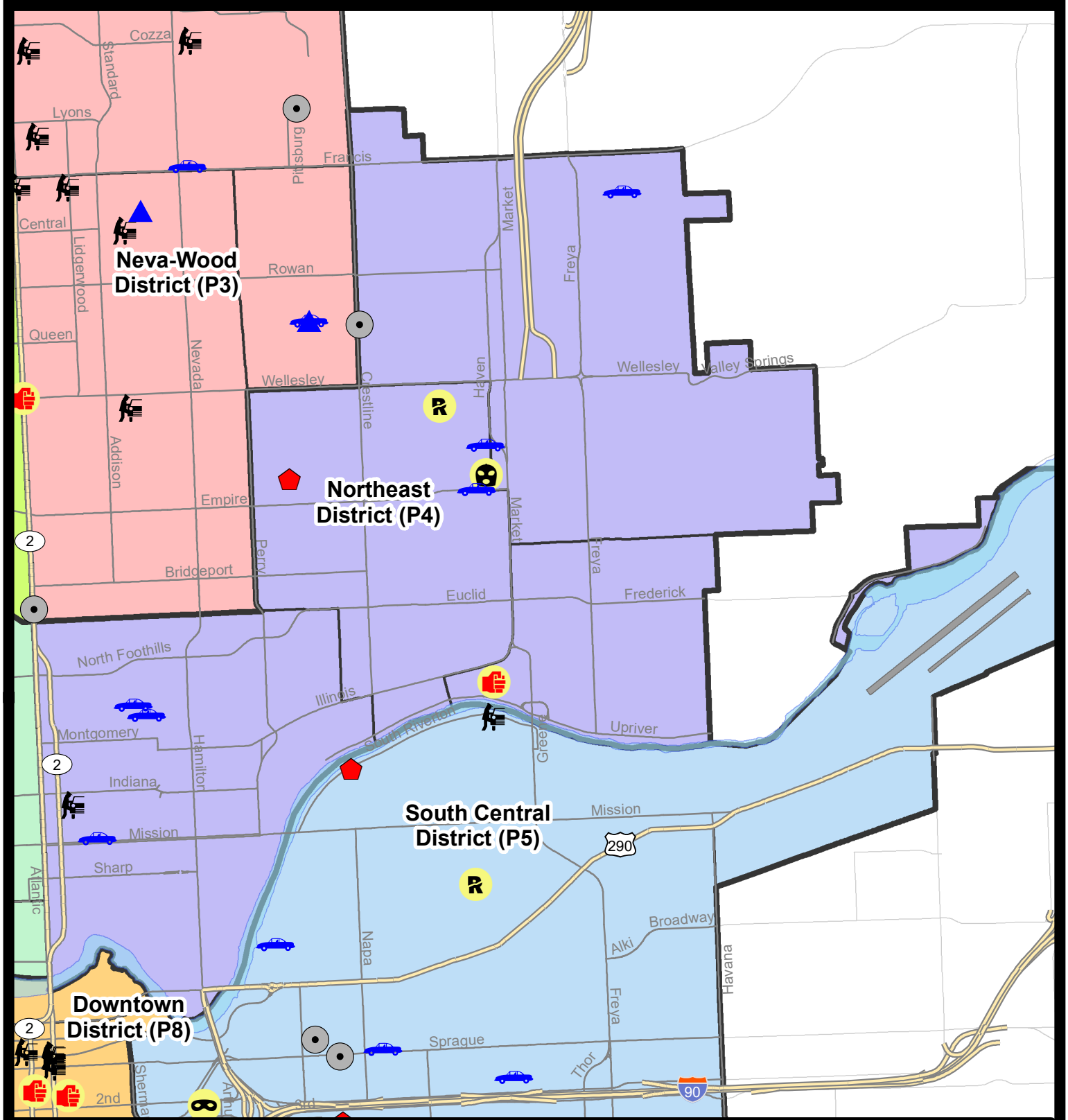
NIBRS Categories (Part 1 Selected)	7 Day Comparison			28 Day Comparison			YTD Comparison		
	Current	Prior	Percent	Current	Prior	Percent	Current	Prior	Percent
Violent									
Criminal Homicide	0	0		0	0		0	0	
Rape	1	0		2	2	0.00%	1	0	
Robbery - Commercial	1	0		1	0		1	0	
Robbery - Person	0	0		0	0		0	0	
Aggravated Assault - Non DV	1	2	-50.00%	5	4	25.00%	0	2	-100.00%
Aggravated Assault - DV	0	1	-100.00%	4	3	33.33%	0	0	
Violent Total:	3	3	0.00%	12	9	33.33%	2	2	0.00%
Property									
Burglary - Residential	1	0		3	6	-50.00%	1	0	
Burglary Garage	0	1	-100.00%	2	3	-33.33%	0	1	-100.00%
Burglary Commercial	1	0		4	5	-20.00%	1	0	
Larceny	18	19	-5.26%	68	69	-1.45%	13	22	-40.91%
Vehicle Theft	6	2	200.00%	17	14	21.43%	3	2	50.00%
Arson	0	0		0	0		0	0	
Property Total:	26	22	18.18%	94	97	-3.09%	18	25	-28.00%
Preliminary Part 1 Crime Totals:	29	25	16.00%	106	106	0.00%	20	27	-25.93%
Current 7 Day Period:	12/29/2024 - 1/4/2025			Prior 7 Day Period:	12/22/2024 - 12/28/2024				
Current 28 Day Period:	12/8/2024 - 1/4/2025			Prior 28 Day Period:	11/10/2024 - 12/7/2024				
Current YTD Day Period:	1/1/2025 - 1/4/2025			Prior YTD Period:	1/1/2024 - 1/4/2024				

Prepared by SPD Crime Analysis Office - Monday, January 6, 2025

NOTE: SPD moved from UCR to the NIBRS reporting standard on 10/4/16 following the transition to a new RMS System. [Numbers on CompStat reports prior to this date should not be used as a comparison to those on this report.](#) Additional info on these reporting standards can be found on the FBI website: <https://ucr.fbi.gov/nibrs-overview>

This chart represents Preliminary counts of selected crime categories from Police Case Reports. Full statistical analysis to determine the confidence level of this data has not been performed. The % change columns on the preliminary counts differ from the percentage change on the NIBRS crime report, sometimes significantly. The CompStat report is designed for operational use and includes only selected NIBRS categories and coding less complex than full NIBRS rules. Official statistics for these and other NIBRS categories can be found on WASPC & FBI websites once available.





City of Spokane
Northeast District (P4)
Selected Crime Codes
2024-12-29 to 2025-01-04
 Prepared By:
Crime Analysis Unit
Spokane Police Department

Legend

NIBRS Events

*Cases Represent LERMS Crime Codes
 Points may indicate multiple events
 Note: Veh Prowl is only Larceny displayed*

For Additional Information on Incidents pertaining to an Area, Trend, or Pattern Contact Information Analysis

0 0.2 0.4 0.8 Miles

THIS IS NOT A LEGAL DOCUMENT.
 The information shown on this map is compiled from various sources and is subject to constant revision. Information shown on this map should not be used to determine the location of facilities in relationship to property lines, section lines, streets, etc.

Sunday - Saturday

NE - Northeast District (P4)

12/29/2024 TO 1/4/2025



<u>A/C</u>	<u>Offense Statute</u>	<u>Address</u>	<u>Reported Date</u>	<u>Dist</u>
SPB4BE				
C	RAPE 2D		1/2/2025	P4
C	RESIDENTIAL BURGLARY	1600 E OSTRANDER AVE	1/1/2025	P4
C	ROBBERY 2D COMMERCIAL	3900 N MARKET ST	1/4/2025	P4
C	THEFT 3D ALL OTHER	3000 E EUCLID AVE	1/3/2025	P4
C	THEFT 3D SHOPLIFTING	3900 N MARKET ST	1/3/2025	
C	THEFT OF MOTOR VEHICLE	N REGAL ST / E GARLAND AVE	12/29/2024	P4
C	THEFT OF MOTOR VEHICLE	2900 E ROCKWELL AVE	12/30/2024	P1
SPB4HI				
C	BURGLARY 2D COMMERCIAL	5100 N CRESTLINE ST	1/1/2025	P4
C	BURGLARY 2D FENCED AREA	3800 E BISMARK AVE	1/3/2025	P4
C	THEFT 1D FROM BUILDING	4800 N NELSON ST	1/3/2025	P4
C	THEFT 2D ALL OTHER	3000 E WELLESLEY AVE	1/2/2025	P4
C	THEFT 2D FROM BUILDING	4800 N NELSON ST	1/1/2025	P4
C	THEFT 3D FROM BUILDING	2900 E DIAMOND AVE	12/30/2024	P4
C	THEFT OF MOTOR VEHICLE	3800 E BISMARK AVE	1/3/2025	P4
SPB4LO				
C	THEFT 1D ALL OTHER	2600 N HAMILTON ST	12/30/2024	P4
C	THEFT 1D ALL OTHER	200 E MISSION AVE	1/1/2025	P4
C	THEFT 2D ALL OTHER	2900 N DIVISION ST	1/2/2025	P4
C	THEFT 3D ALL OTHER	900 E NORTH FOOTHILLS DR	1/4/2025	P4
C	THEFT 3D ALL OTHER	1100 N SUPERIOR ST	1/3/2025	
A	THEFT 3D FROM MOTOR VEHICLE	100 E NORA AVE	12/30/2024	P4
C	THEFT 3D SHOPLIFTING	0 E MONTGOMERY AVE	12/30/2024	P4
C	THEFT 3D SHOPLIFTING	200 E NORTH FOOTHILLS DR	12/31/2024	P4
C	THEFT 3D SHOPLIFTING	900 E MISSION AVE	1/3/2025	
C	THEFT 3D VEHICLE PARTS AND ACCESSORIES	1100 E NORA AVE	1/4/2025	P4
C	THEFT OF MOTOR VEHICLE	2400 N WISCOMB ST	12/31/2024	P4
C	THEFT OF MOTOR VEHICLE	300 E MISSION AVE	1/2/2025	P4
C	THEFT OF MOTOR VEHICLE	2400 N STANDARD ST	1/3/2025	P4
SPB4MI				
C	ASSAULT 2D	2900 E JACKSON AVE	12/31/2024	P4
C	THEFT 2D FROM BUILDING	3300 E CLEVELAND AVE	1/3/2025	P4

SPOKANE POLICE DEPARTMENT



South Precinct CHARLIE Sector

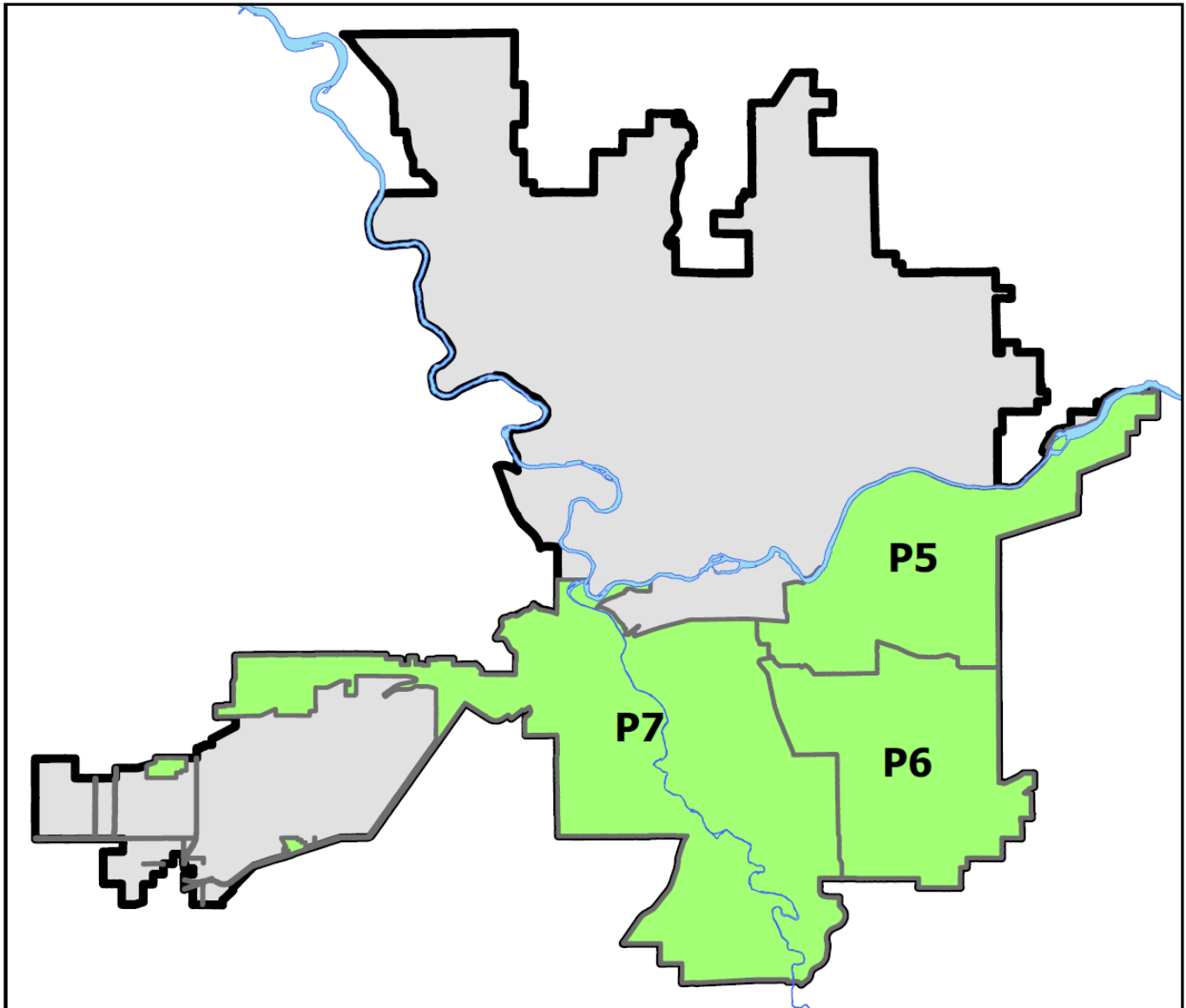
PSA Commander

Captain Matt Cowles

South Central District (P5)

Southeast District (P6)

Southwest District (P7)



POLICE SUMMARY - Ending: Saturday, January 4, 2025

SOUTH PRECINCT (P5, P6, P7) CHARLIE SECTOR



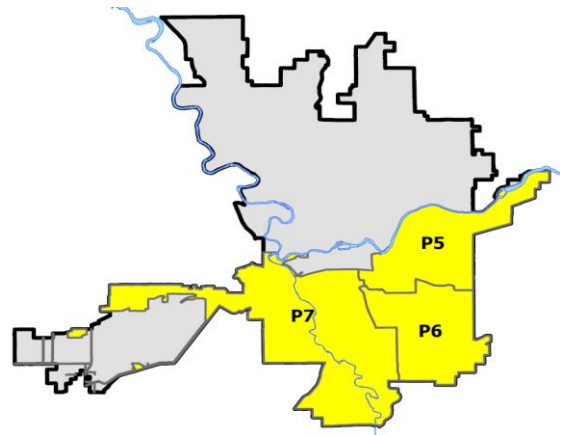
Preliminary IBR Counts

NIBRS Categories (Part 1 Selected)		7 Day Comparison			28 Day Comparison			YTD Comparison		
		Current	Prior	Percent	Current	Prior	Percent	Current	Prior	Percent
Violent	Criminal Homicide	0	0		0	0		0	0	
	Rape	2	1	100.00%	5	2	150.00%	1	0	
	Robbery - Commercial	0	0		1	0		0	1	-100.00%
	Robbery - Person	2	1	100.00%	4	2	100.00%	1	0	
	Aggravated Assault - Non DV	0	1	-100.00%	8	8	0.00%	0	0	
	Aggravated Assault - DV	0	2	-100.00%	4	6	-33.33%	0	0	
Violent Total:		4	5	-20.00%	22	18	22.22%	2	1	100.00%
Property	Burglary - Residential	6	1	500.00%	15	11	36.36%	3	3	0.00%
	Burglary Garage	1	4	-75.00%	10	6	66.67%	0	0	
	Burglary Commercial	2	5	-60.00%	13	14	-7.14%	2	0	
	Larceny	34	44	-22.73%	170	151	12.58%	13	14	-7.14%
	Vehicle Theft	4	3	33.33%	14	18	-22.22%	0	3	-100.00%
	Arson	2	0		2	5	-60.00%	0	1	-100.00%
Property Total:		49	57	-14.04%	224	205	9.27%	18	21	-14.29%
Preliminary Part 1 Crime Totals:		53	62	-14.52%	246	223	10.31%	20	22	-9.09%
Current 7 Day Period:		12/29/2024 - 1/4/2025			Prior 7 Day Period:		12/22/2024 - 12/28/2024			
Current 28 Day Period:		12/8/2024 - 1/4/2025			Prior 28 Day Period:		11/10/2024 - 12/7/2024			
Current YTD Day Period:		1/1/2025 - 1/4/2025			Prior YTD Period:		1/1/2024 - 1/4/2024			

Prepared by SPD Crime Analysis Office - Monday, January 6, 2025

NOTE: SPD moved from UCR to the NIBRS reporting standard on 10/4/16 following the transition to a new RMS System. [Numbers on CompStat reports prior to this date should not be used as a comparison to those on this report.](#) Additional info on these reporting standards can be found on the FBI website: <https://ucr.fbi.gov/nibrs-overview>

This chart represents Preliminary counts of selected crime categories from Police Case Reports. Full statistical analysis to determine the confidence level of this data has not been performed. The % change columns on the preliminary counts differ from the percentage change on the NIBRS crime report, sometimes significantly. The CompStat report is designed for operational use and includes only selected NIBRS categories and coding less complex than full NIBRS rules. Official statistics for these and other NIBRS categories can be found on WASPC & FBI websites once available.



Note: On 1/8/23 boundary changes incorporated portions of P7 into the Downtown Precinct (SPD8BA and SPD8PV); Consequently activity in P7 will appear lower if compared to printed CompStat reports prior to 1/8/23



SE - South Central District (P5)

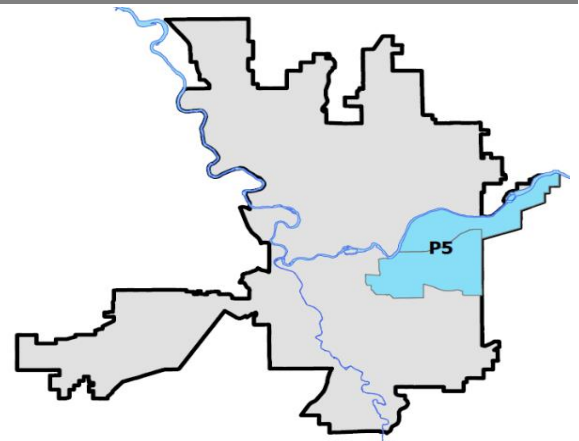
Preliminary IBR Counts

NIBRS Categories (Part 1 Selected)		7 Day Comparison			28 Day Comparison			YTD Comparison		
		Current	Prior	Percent	Current	Prior	Percent	Current	Prior	Percent
Violent	Criminal Homicide	0	0		0	0		0	0	
	Rape	1	0		2	1	100.00%	0	0	
	Robbery - Commercial	0	0		0	0		0	0	
	Robbery - Person	1	1	0.00%	2	2	0.00%	0	0	
	Aggravated Assault - Non DV	0	1	-100.00%	4	5	-20.00%	0	0	
	Aggravated Assault - DV	0	1	-100.00%	2	4	-50.00%	0	0	
Violent Total:		2	3	-33.33%	10	12	-16.67%	0	0	
Property	Burglary - Residential	2	0		4	4	0.00%	2	0	
	Burglary Garage	0	1	-100.00%	2	1	100.00%	0	0	
	Burglary Commercial	2	2	0.00%	6	8	-25.00%	2	0	
	Larceny	10	15	-33.33%	54	56	-3.57%	6	6	0.00%
	Vehicle Theft	4	1	300.00%	8	7	14.29%	0	2	-100.00%
	Arson	0	0		0	2	-100.00%	0	1	-100.00%
Property Total:		18	19	-5.26%	74	78	-5.13%	10	9	11.11%
Preliminary Part 1 Crime Totals:		20	22	-9.09%	84	90	-6.67%	10	9	11.11%
Current 7 Day Period:		12/29/2024 - 1/4/2025			Prior 7 Day Period:		12/22/2024 - 12/28/2024			
Current 28 Day Period:		12/8/2024 - 1/4/2025			Prior 28 Day Period:		11/10/2024 - 12/7/2024			
Current YTD Day Period:		1/1/2025 - 1/4/2025			Prior YTD Period:		1/1/2024 - 1/4/2024			


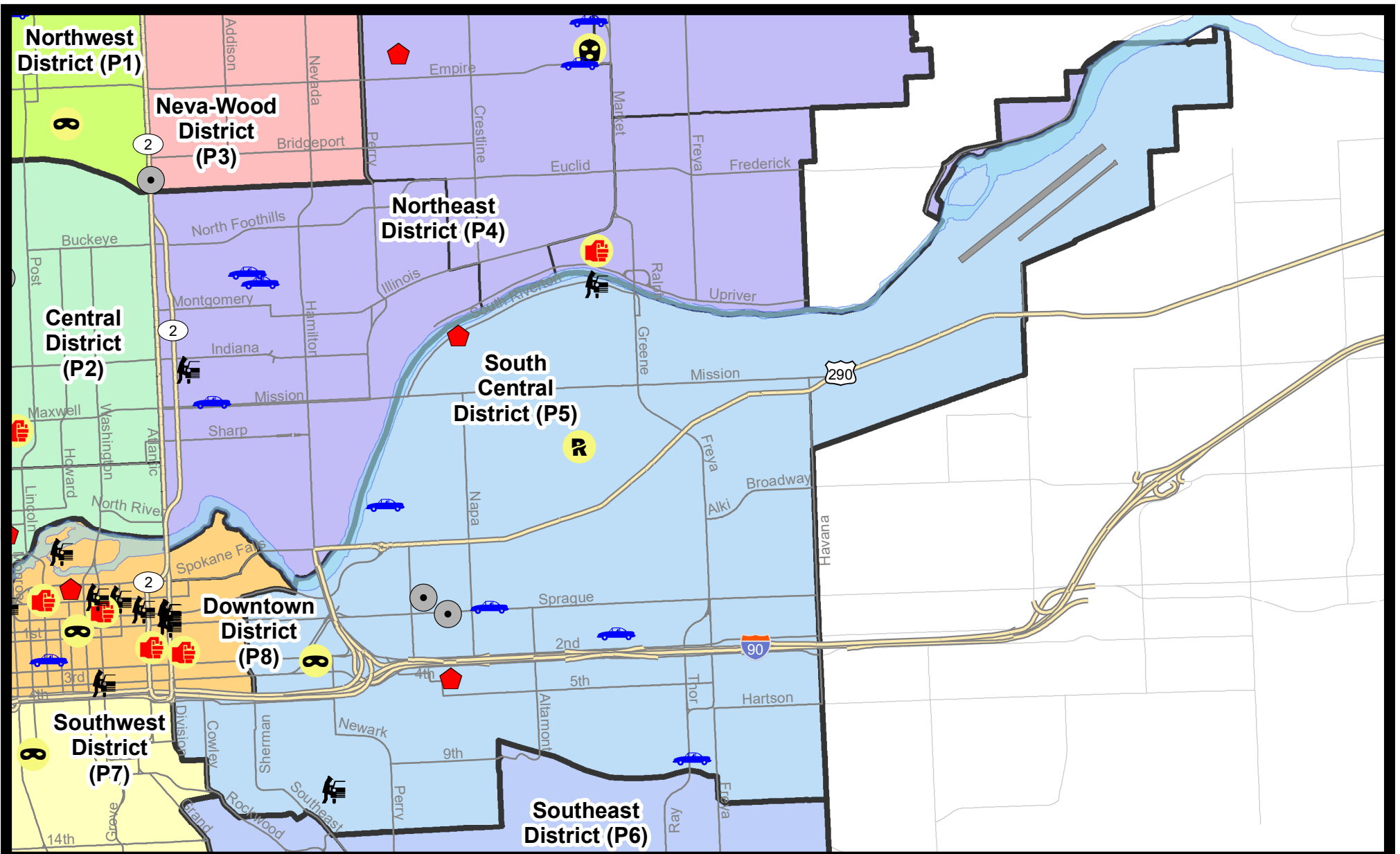
Prepared by SPD Crime Analysis Office - Monday, January 6, 2025

NOTE: SPD moved from UCR to the NIBRS reporting standard on 10/4/16 following the transition to a new RMS System. [Numbers on CompStat reports prior to this date should not be used as a comparison to those on this report.](#) Additional info on these reporting standards can be found on the FBI website: <https://ucr.fbi.gov/nibrs-overview>

This chart represents Preliminary counts of selected crime categories from Police Case Reports. Full statistical analysis to determine the confidence level of this data has not been performed. The % change columns on the preliminary counts differ from the percentage change on the NIBRS crime report, sometimes significantly. The CompStat report is designed for operational use and includes only selected NIBRS categories and coding less complex than full NIBRS rules. Official statistics for these and other NIBRS categories can be found on WASPC & FBI websites once available.



Note: On 2/10/21 a portion of the Police Block SPC5EC became part of the Downtown Precinct (SPD8EC); Consequently activity in P5 will appear lower if compared to printed CompStat reports prior to 2/10/21



City of Spokane
South Central District (P5)
Selected
Crime Types
2024-12-29 to 2025-01-04

Prepared By:
Crime Analysis Unit
Spokane Police Department

Legend


NIBRS Events

- Criminal Homicide
- Robbery Commercial
- Aggravated Assault
- Burglary Commercial
- Robbery Person
- Burglary Residential
- Vehicle Prowling
- Rape
- Burglary Garage
- Vehicle Theft
- Arson

*Cases Represent LERMS Crime Codes
 Points may indicate multiple events
 Note: Veh Prowl is only Larceny category displayed*



*For Additional Information on Incidents
 pertaining to an Area, Trend, or Pattern
 Contact Information Analysis*



THIS IS NOT A LEGAL DOCUMENT:
*The information shown on this map is compiled
 from various sources and is subject to constant
 revision. Information shown on this map should
 not be used to determine the location of facilities
 in relationship to property lines, section lines,
 streets, etc.*

Sunday - Saturday

SE - South Central District (P5)

12/29/2024 TO 1/4/2025



<u>A/C</u>	<u>Offense Statute</u>	<u>Address</u>	<u>Reported Date</u>	<u>Dist</u>
<u>SPC5EC</u>				
C	BURGLARY 2D COMMERCIAL	100 N MADELIA ST	1/1/2025	P6
C	BURGLARY 2D COMMERCIAL	1800 E SPRAGUE AVE	1/4/2025	P6
A	BURGLARY 2D FENCED AREA	2100 E SPRAGUE AVE	1/1/2025	P6
C	RESIDENTIAL BURGLARY	1800 E 4TH AVE	1/4/2025	P6
C	ROBBERY 1D PERSON	900 E 3RD AVE	12/31/2024	P6
C	TAKING MOTOR VEHICLE WITHOUT PERMISSION 2D	S HAVEN ST / E PACIFIC AVE	12/30/2024	P6
C	THEFT 3D ALL OTHER	2600 E 6TH AVE	12/29/2024	P5
C	THEFT 3D ALL OTHER	400 S THOR ST	1/2/2025	P5
A	THEFT 3D FROM MOTOR VEHICLE	900 E 10TH AVE	12/31/2024	P5
C	THEFT 3D FROM MOTOR VEHICLE	900 E 10TH AVE	12/31/2024	P5
C	THEFT 3D SHOPLIFTING	400 S THOR ST	12/31/2024	P5
C	THEFT OF MOTOR VEHICLE	3400 E 9TH AVE	12/30/2024	P6
C	THEFT OF MOTOR VEHICLE	2100 E SPRAGUE AVE	12/30/2024	P6
<u>SPC5GP</u>				
C	RAPE 3D		12/31/2024	P6
C	RESIDENTIAL BURGLARY	1900 E SOUTH RIVERTON AVE	1/1/2025	P5
C	THEFT 2D FROM BUILDING	1700 E DESMET AVE	1/3/2025	P5
C	THEFT 3D FROM BUILDING	2400 E SOUTH RIVERTON AVE	1/4/2025	P5
C	THEFT 3D FROM MOTOR VEHICLE	2900 E SOUTH RIVERTON AVE	1/2/2025	P5
C	THEFT 3D VEHICLE PARTS AND ACCESSORIES	2500 E SOUTH RIVERTON AVE	1/3/2025	P5
C	THEFT OF MOTOR VEHICLE	1400 E IRON BRIDGE WAY	12/31/2024	P6



SE - Southeast District (P6)

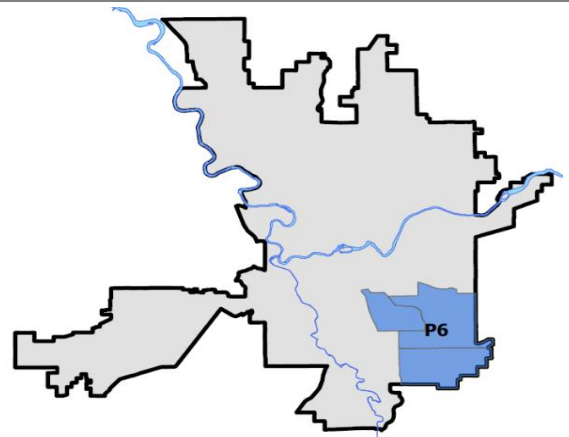
Preliminary IBR Counts

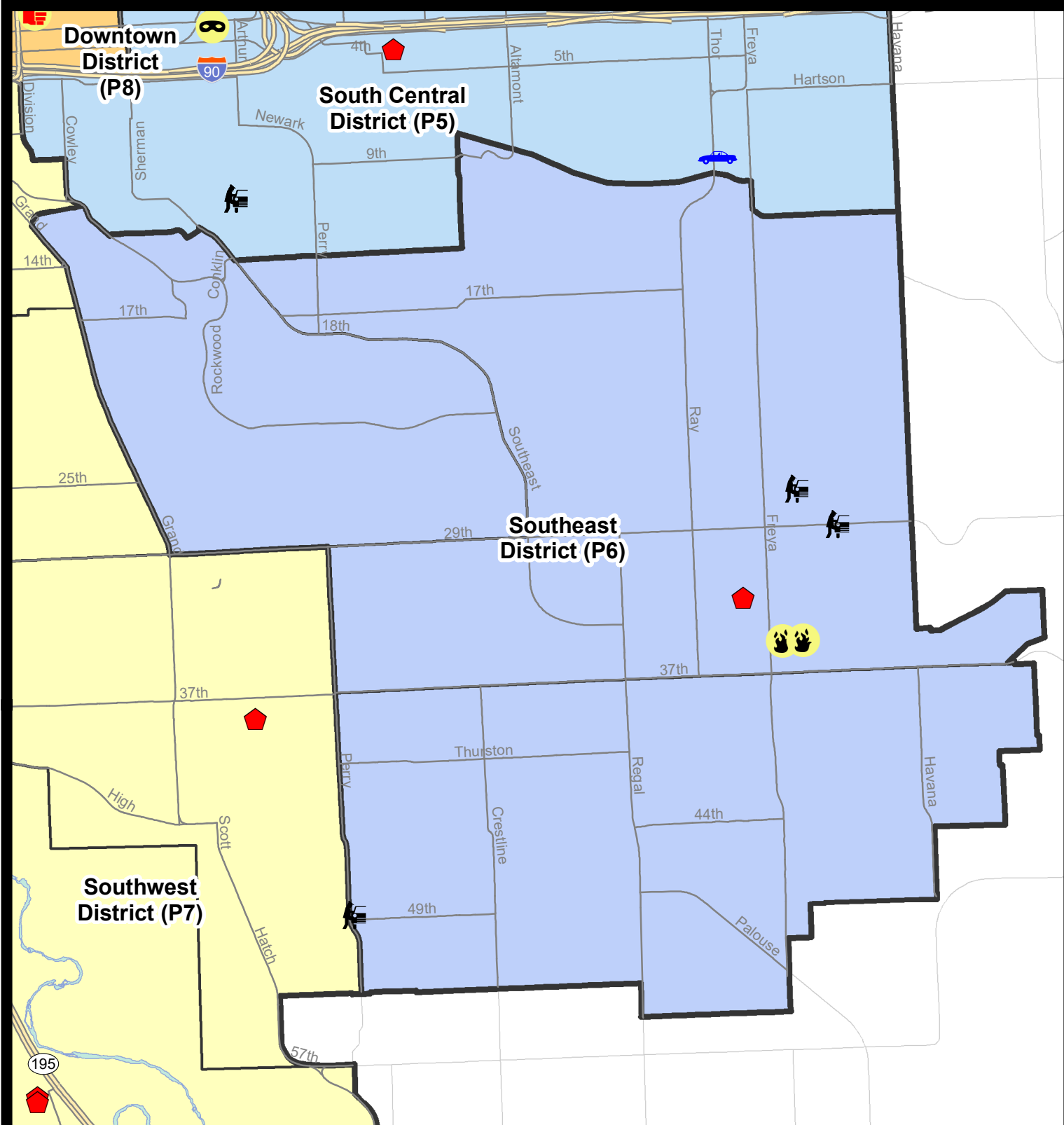
NIBRS Categories (Part 1 Selected)		7 Day Comparison			28 Day Comparison			YTD Comparison		
		Current	Prior	Percent	Current	Prior	Percent	Current	Prior	Percent
Violent	Criminal Homicide	0	0		0	0		0	0	
	Rape	0	0		0	0		0	0	
	Robbery - Commercial	0	0		1	0		0	1	-100.00%
	Robbery - Person	0	0		0	0		0	0	
	Aggravated Assault - Non DV	0	0		1	1	0.00%	0	0	
	Aggravated Assault - DV	0	0		0	0		0	0	
Violent Total:		0	0		2	1	100.00%	0	1	-100.00%
Property	Burglary - Residential	1	0		1	7	-85.71%	1	0	
	Burglary Garage	0	2	-100.00%	4	1	300.00%	0	0	
	Burglary Commercial	0	1	-100.00%	3	2	50.00%	0	0	
	Larceny	13	18	-27.78%	61	45	35.56%	4	5	-20.00%
	Vehicle Theft	0	2	-100.00%	4	6	-33.33%	0	1	-100.00%
	Arson	2	0		2	2	0.00%	0	0	
Property Total:		16	23	-30.43%	75	63	19.05%	5	6	-16.67%
Preliminary Part 1 Crime Totals:		16	23	-30.43%	77	64	20.31%	5	7	-28.57%
Current 7 Day Period:		12/29/2024 - 1/4/2025			Prior 7 Day Period:		12/22/2024 - 12/28/2024			
Current 28 Day Period:		12/8/2024 - 1/4/2025			Prior 28 Day Period:		11/10/2024 - 12/7/2024			
Current YTD Day Period:		1/1/2025 - 1/4/2025			Prior YTD Period:		1/1/2024 - 1/4/2024			

Prepared by SPD Crime Analysis Office - Monday, January 6, 2025

NOTE: SPD moved from UCR to the NIBRS reporting standard on 10/4/16 following the transition to a new RMS System. [Numbers on CompStat reports prior to this date should not be used as a comparison to those on this report.](#) Additional info on these reporting standards can be found on the FBI website: <https://ucr.fbi.gov/nibrs-overview>

This chart represents Preliminary counts of selected crime categories from Police Case Reports. Full statistical analysis to determine the confidence level of this data has not been performed. The % change columns on the preliminary counts differ from the percentage change on the NIBRS crime report, sometimes significantly. The CompStat report is designed for operational use and includes only selected NIBRS categories and coding less complex than full NIBRS rules. Official statistics for these and other NIBRS categories can be found on WASPC & FBI websites once available.





City of Spokane
Southeast District (P6)
Selected Crime Codes
2024-12-29 to 2025-01-04
 Prepared By:
Crime Analysis Unit
Spokane Police Department

Legend
NIBRS Events

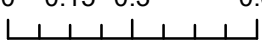


Criminal Homicide	Robbery Person	Burglary Commercial
Rape	Aggravated Assault	Vehicle Prowling
Robbery Commercial	Burglary Residential	Vehicle Theft
	Burglary Garage	Arson

*Cases Represent LERMS Crime Codes
 Points may indicate multiple events
 Note: Veh Prowl is only Larceny displayed*


For Additional Information on Incidents pertaining to an Area, Trend, or Pattern Contact Information Analysis



0 0.15 0.3 0.6 Miles

THIS IS NOT A LEGAL DOCUMENT.
 The information shown on this map is compiled from various sources and is subject to constant revision. Information shown on this map should not be used to determine the location of facilities in relationship to property lines, section lines, streets, etc.



Sunday - Saturday

SE - Southeast District (P6)

12/29/2024 TO 1/4/2025



A/C	Offense Statute	Address	Reported Date	Dist
<u>SPC6LH</u>				
C	ARSON 2D	3700 E 35TH AVE	12/29/2024	P6
C	ARSON 2D	3600 E 35TH AVE	12/29/2024	P6
C	RESIDENTIAL BURGLARY	3400 E 33RD AVE	1/2/2025	P6
C	THEFT 2D ALL OTHER	3500 E 33RD AVE	12/31/2024	P6
C	THEFT 3D ALL OTHER	4100 E 33RD AVE	12/31/2024	P6
C	THEFT 3D ALL OTHER	2800 E 35TH AVE	12/31/2024	
C	THEFT 3D ALL OTHER	3500 E 33RD AVE	1/3/2025	P6
A	THEFT 3D FROM MOTOR VEHICLE	3700 E 27TH AVE	12/31/2024	P6
C	THEFT 3D FROM MOTOR VEHICLE	E 29TH AVE / S MYRTLE ST	12/31/2024	P6
<u>SPC6RW</u>				
C	THEFT 3D ALL OTHER	600 E 19TH AVE	12/31/2024	P6
C	THEFT 3D ALL OTHER	400 E 14TH AVE	12/31/2024	
C	THEFT 3D ALL OTHER	1800 E ROCKWOOD BLVD	1/4/2025	P6
<u>SPC6SG</u>				
C	THEFT 2D ALL OTHER	4800 S PALOUSE HWY	1/4/2025	P6
C	THEFT 3D ALL OTHER	5000 S STONE CREST LN	12/30/2024	P6
C	THEFT 3D FROM MOTOR VEHICLE	4800 S PERRY ST	1/2/2025	P6
C	THEFT 3D SHOPLIFTING	4500 S REGAL ST	12/29/2024	P6



SW - Southwest District (P7)

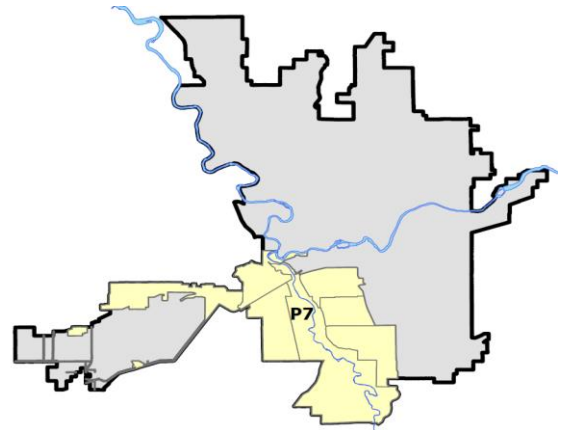
Preliminary IBR Counts

NIBRS Categories (Part 1 Selected)		7 Day Comparison			28 Day Comparison			YTD Comparison		
		Current	Prior	Percent	Current	Prior	Percent	Current	Prior	Percent
Violent	Criminal Homicide	0	0		0	0		0	0	
	Rape	1	1	0.00%	3	1	200.00%	1	0	
	Robbery - Commercial	0	0		0	0		0	0	
	Robbery - Person	1	0		2	0		1	0	
	Aggravated Assault - Non DV	0	0		3	2	50.00%	0	0	
	Aggravated Assault - DV	0	1	-100.00%	2	2	0.00%	0	0	
Violent Total:		2	2	0.00%	10	5	100.00%	2	0	
Property	Burglary - Residential	3	1	200.00%	10	0		0	3	-100.00%
	Burglary Garage	1	1	0.00%	4	4	0.00%	0	0	
	Burglary Commercial	0	2	-100.00%	4	4	0.00%	0	0	
	Larceny	11	11	0.00%	55	50	10.00%	3	3	0.00%
	Vehicle Theft	0	0		2	5	-60.00%	0	0	
	Arson	0	0		0	1	-100.00%	0	0	
Property Total:		15	15	0.00%	75	64	17.19%	3	6	-50.00%
Preliminary Part 1 Crime Totals:		17	17	0.00%	85	69	23.19%	5	6	-16.67%
Current 7 Day Period:		12/29/2024 - 1/4/2025			Prior 7 Day Period:		12/22/2024 - 12/28/2024			
Current 28 Day Period:		12/8/2024 - 1/4/2025			Prior 28 Day Period:		11/10/2024 - 12/7/2024			
Current YTD Day Period:		1/1/2025 - 1/4/2025			Prior YTD Period:		1/1/2024 - 1/4/2024			

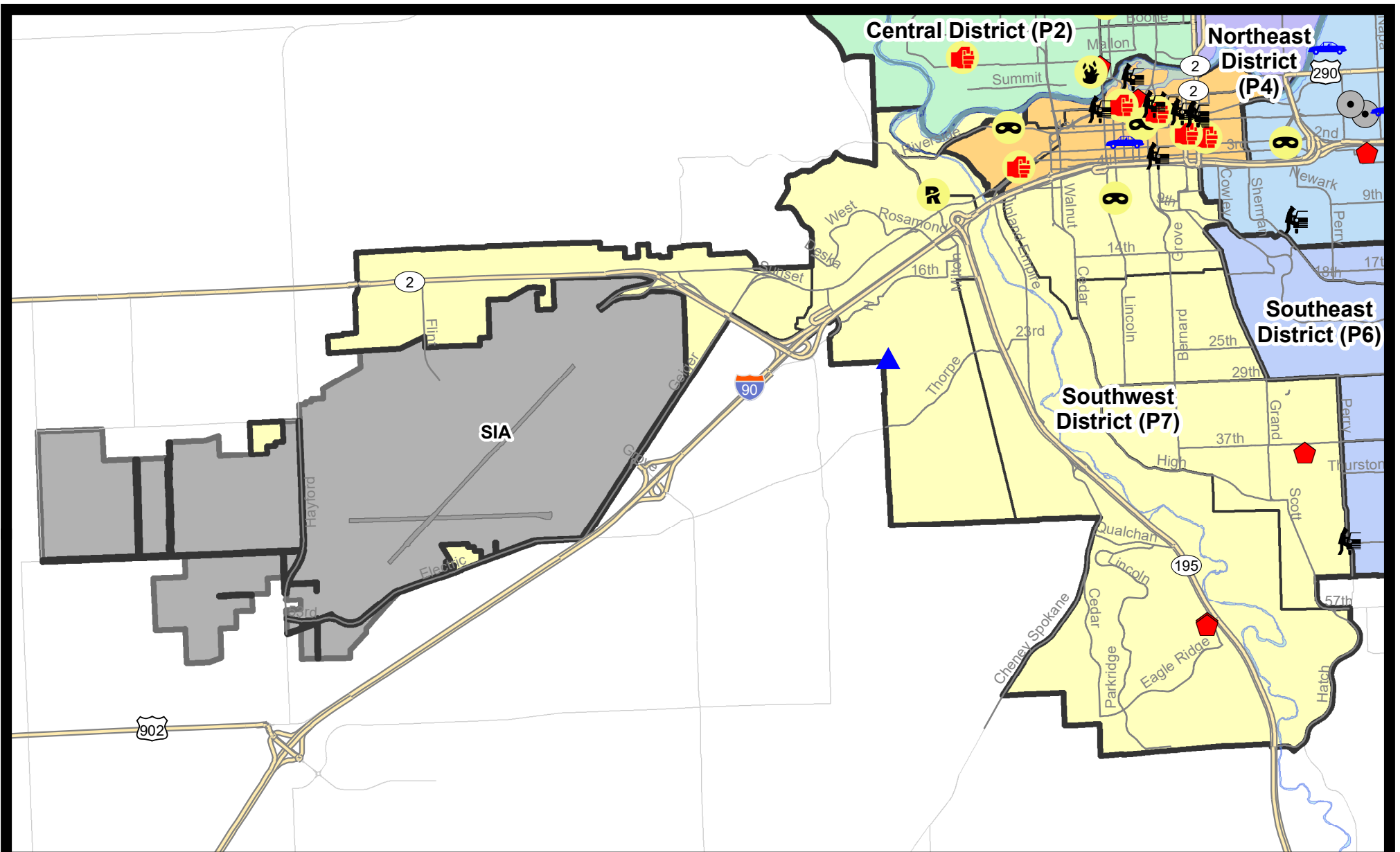
Prepared by SPD Crime Analysis Office - Monday, January 6, 2025

NOTE: SPD moved from UCR to the NIBRS reporting standard on 10/4/16 following the transition to a new RMS System. [Numbers on CompStat reports prior to this date should not be used as a comparison to those on this report.](#) Additional info on these reporting standards can be found on the FBI website: <https://ucr.fbi.gov/nibrs-overview>

This chart represents Preliminary counts of selected crime categories from Police Case Reports. Full statistical analysis to determine the confidence level of this data has not been performed. The % change columns on the preliminary counts differ from the percentage change on the NIBRS crime report, sometimes significantly. The CompStat report is designed for operational use and includes only selected NIBRS categories and coding less complex than full NIBRS rules. Official statistics for these and other NIBRS categories can be found on WASPC & FBI websites once available.



Note: On 1/8/23 boundary changes were implemented that incorporated portions of P7 into the Downtown DAVID Sector (SPD8BA SPD8PV); Consequently activity in P7 will appear lower if compared to printed CompStat reports prior to 1/8/23



City of Spokane
Southwest District (P7)
Selected
Crime Types
2024-12-29 to 2025-01-04
 Prepared By:
Crime Analysis Unit
Spokane Police Department

Legend


NIBRS Events

-  Criminal Homicide
-  Rape
-  Robbery Commercial
-  Robbery Person
-  Aggravated Assault
-  Burglary Residential
-  Burglary Garage
-  Burglary Commercial
-  Vehicle Prowling
-  Vehicle Theft
-  Arson

*Cases Represent LERMS Crime Codes
 Points may indicate multiple events
 Note: Veh Prowl is only Larceny category displayed*



*For Additional Information on Incidents
 pertaining to an Area, Trend, or Pattern
 Contact Information Analysis*



THIS IS NOT A LEGAL DOCUMENT:
*The information shown on this map is compiled
 from various sources and is subject to constant
 revision. Information shown on this map should
 not be used to determine the location of facilities
 in relationship to property lines, section lines,
 streets, etc.*

Sunday - Saturday

SE - Southwest District (P7)

12/29/2024 TO 1/4/2025



<u>A/C</u>	<u>Offense Statute</u>	<u>Address</u>	<u>Reported Date</u>	<u>Dist</u>
<u>SPC7CH</u>				
C	MAIL THEFT	1400 W 13TH AVE	12/30/2024	P7
C	MAIL THEFT	1400 W 13TH AVE	12/31/2024	P7
C	ROBBERY 2D PERSON	900 W LINCOLN PL	1/1/2025	P7
C	THEFT 3D ALL OTHER	600 W 13TH AVE	12/30/2024	
C	THEFT 3D FROM BUILDING	800 W 5TH AVE	1/3/2025	P7
<u>SPC7CS</u>				
C	RESIDENTIAL BURGLARY	900 E 38TH AVE	12/29/2024	P6
<u>SPC7GT</u>				
C	BURGLARY 2D GARAGE	2400 S KATY CT	12/29/2024	P7
<u>SPC7LC</u>				
C	RESIDENTIAL BURGLARY	5800 S BROWNE ST	12/30/2024	P7
C	RESIDENTIAL BURGLARY	5800 S BROWNE ST	12/30/2024	P7
C	THEFT 1D ALL OTHER	0 W KEELY CT	1/2/2025	P7
C	THEFT 2D FROM BUILDING	5800 S BROWNE ST	12/30/2024	P7
C	THEFT 2D FROM BUILDING	5800 S BROWNE ST	12/30/2024	P7
<u>SPC7MC</u>				
C	THEFT 3D ALL OTHER	200 W 17TH AVE	12/31/2024	
<u>SPC7WH</u>				
C	RAPE 1D		1/3/2025	P7
C	THEFT 2D ALL OTHER	2900 W RIVERSIDE AVE	1/3/2025	P7
C	THEFT 2D FROM BUILDING	1500 S RUSTLE ST	12/31/2024	P7
<u>SPC7WP</u>				
C	THEFT 2D ALL OTHER	7700 W SUNSET HWY	12/30/2024	

SPOKANE POLICE DEPARTMENT

Downtown Precinct

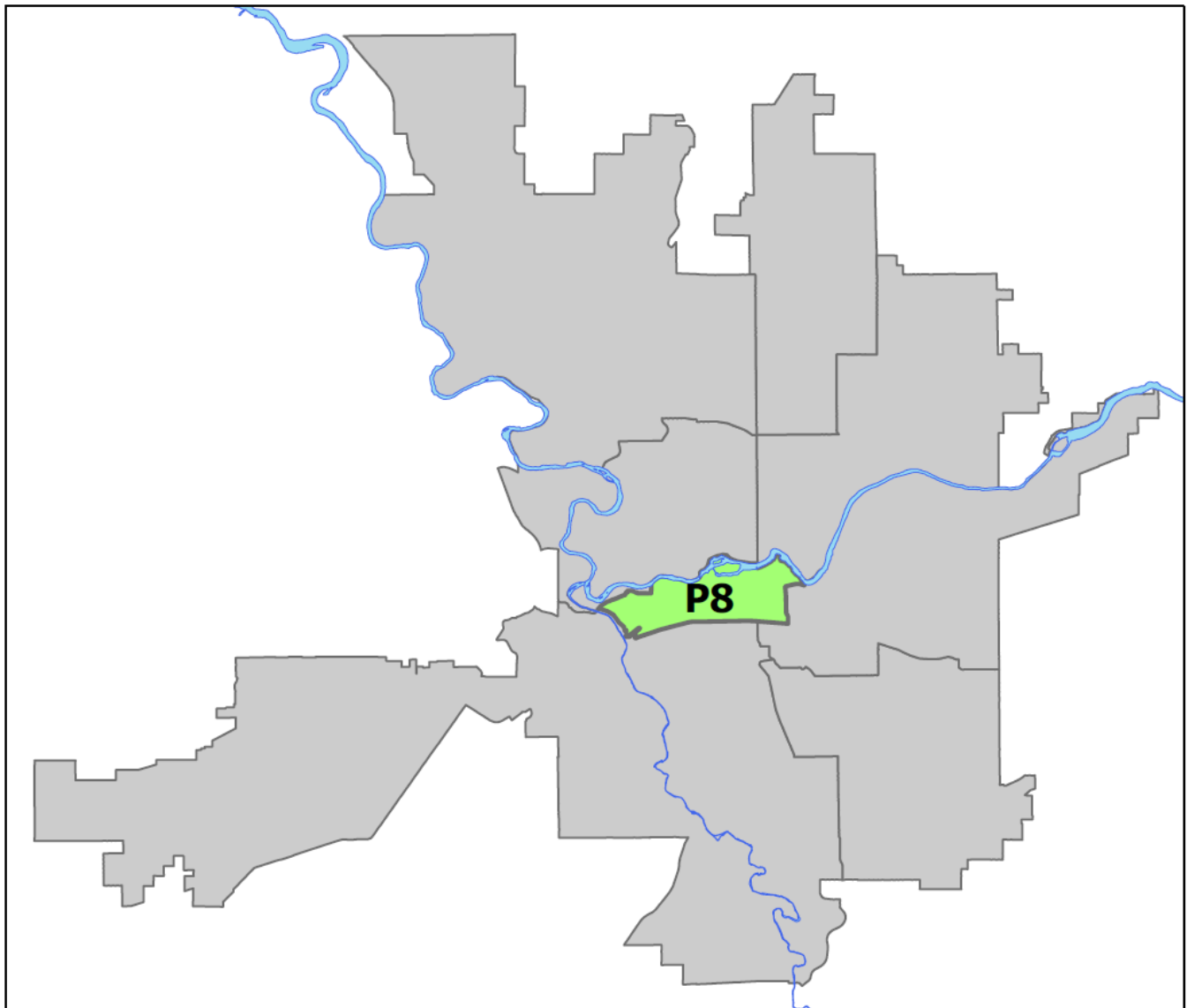
DAVID Sector



PSA Commander

Captain Steve Wohl

Downtown District (P8)



POLICE SUMMARY - Ending: Saturday, January 4, 2025

DOWNTOWN PRECINCT (P8) DAVID SECTOR



Preliminary IBR Counts

NIBRS Categories (Part 1 Selected)		7 Day Comparison			28 Day Comparison			YTD Comparison		
		Current	Prior	Percent	Current	Prior	Percent	Current	Prior	Percent
Violent	Criminal Homicide	0	0		0	1	-100.00%	0	0	
	Rape	0	1	-100.00%	1	6	-83.33%	0	0	
	Robbery - Commercial	0	0		0	2	-100.00%	0	0	
	Robbery - Person	2	0		4	6	-33.33%	2	0	
	Aggravated Assault - Non DV	6	1	500.00%	11	3	266.67%	4	0	
	Aggravated Assault - DV	0	1	-100.00%	1	2	-50.00%	0	1	-100.00%
Violent Total:		8	3	166.67%	17	20	-15.00%	6	1	500.00%
Property	Burglary - Residential	1	2	-50.00%	4	3	33.33%	1	0	
	Burglary Garage	0	0		0	0		0	0	
	Burglary Commercial	0	1	-100.00%	6	7	-14.29%	0	0	
	Larceny	25	22	13.64%	93	105	-11.43%	12	9	33.33%
	Vehicle Theft	1	1	0.00%	4	9	-55.56%	0	1	-100.00%
	Arson	0	1	-100.00%	1	0		0	0	
Property Total:		27	27	0.00%	108	124	-12.90%	13	10	30.00%
Preliminary Part 1 Crime Totals:		35	30	16.67%	125	144	-13.19%	19	11	72.73%
Current 7 Day Period:		12/29/2024 - 1/4/2025			Prior 7 Day Period:		12/22/2024 - 12/28/2024			
Current 28 Day Period:		12/8/2024 - 1/4/2025			Prior 28 Day Period:		11/10/2024 - 12/7/2024			
Current YTD Day Period:		1/1/2025 - 1/4/2025			Prior YTD Period:		1/1/2024 - 1/4/2024			

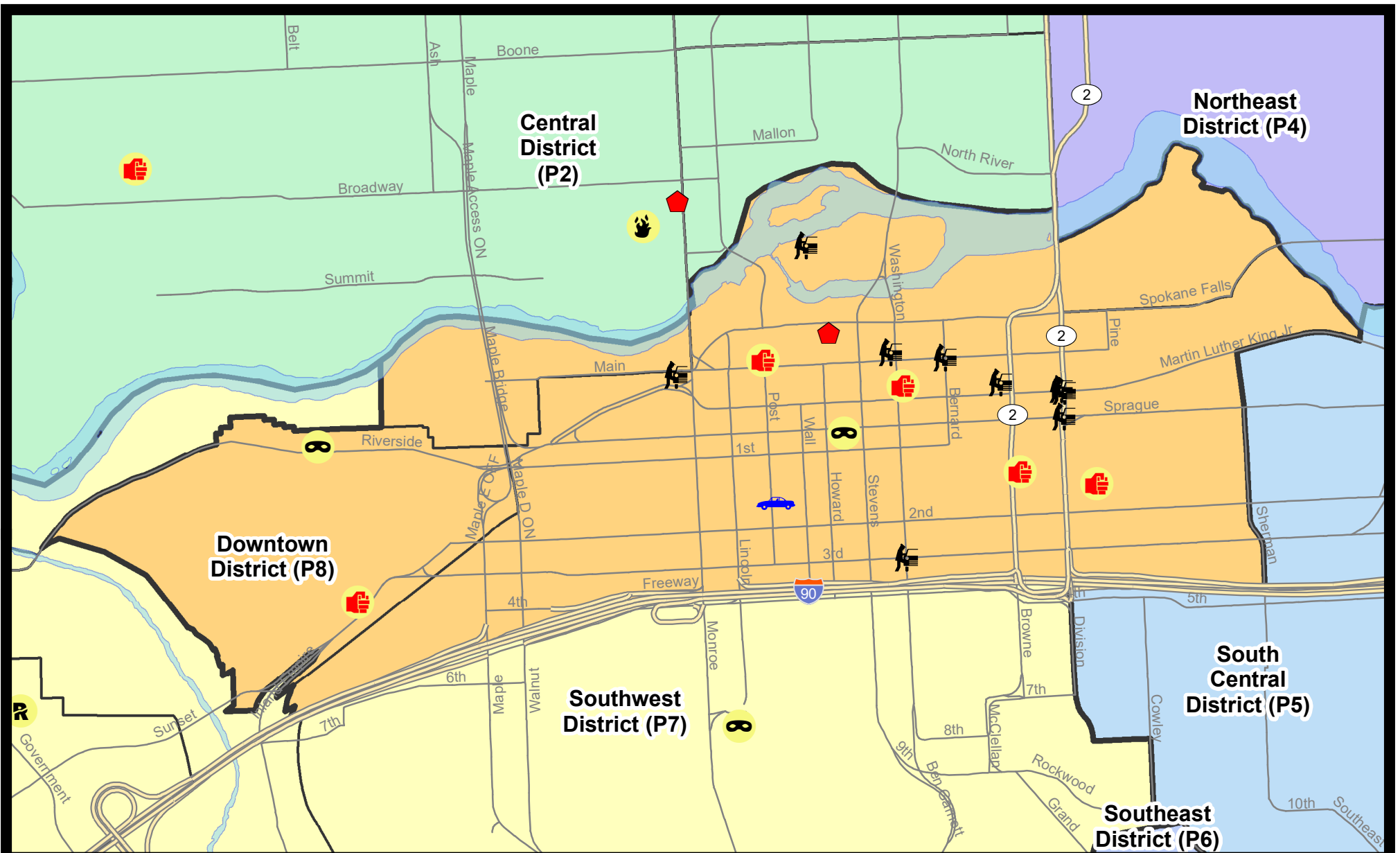
Prepared by SPD Crime Analysis Office - Monday, January 6, 2025

NOTE: SPD moved from UCR to the NIBRS reporting standard on 10/4/16 following the transition to a new RMS System. [Numbers on CompStat reports prior to this date should not be used as a comparison to those on this report.](#) Additional info on these reporting standards can be found on the FBI website: <https://ucr.fbi.gov/nibrs-overview>

This chart represents Preliminary counts of selected crime categories from Police Case Reports. Full statistical analysis to determine the confidence level of this data has not been performed. The % change columns on the preliminary counts differ from the percentage change on the NIBRS crime report, sometimes significantly. The CompStat report is designed for operational use and includes only selected NIBRS categories and coding less complex than full NIBRS rules. Official statistics for these and other NIBRS categories can be found on WASPC & FBI websites once available.



Note: On 1/8/23 boundary changes incorporated portions of P7 into the Downtown Precinct (SPD8BA and SPD8PV); Consequently activity in P8 will appear higher if compared to printed CompStat reports prior to 1/8/23



City of Spokane
Downtown District (P8)
Selected
Crime Types
2024-12-29 to 2025-01-04
 Prepared By:
Crime Analysis Unit
Spokane Police Department

Legend


NIBRS Events

- Criminal Homicide
- Rape
- Robbery Commercial
- Robbery Person
- Aggravated Assault
- Burglary Residential
- Burglary Garage
- Burglary Commercial
- Vehicle Prowling
- Vehicle Theft
- Arson

*Cases Represent LERMS Crime Codes
 Points may indicate multiple events
 Note: Veh Prowl is only Larceny category displayed*



*For Additional Information on Incidents
 pertaining to an Area, Trend, or Pattern
 Contact Information Analysis*



THIS IS NOT A LEGAL DOCUMENT:
The information shown on this map is compiled from various sources and is subject to constant revision. Information shown on this map should not be used to determine the location of facilities in relationship to property lines, section lines, streets, etc.

Sunday - Saturday

SW - Downtown District (P8)

12/29/2024 TO 1/4/2025



<u>A/C</u>	<u>Offense Statute</u>	<u>Address</u>	<u>Reported Date</u>	<u>Dist</u>
<u>SPD8BA</u>				
C	ASSAULT 3D WEAPON OR NEGLIGENT INJURY	1900 W SUNSET BLVD	12/30/2024	P8
A	ROBBERY 1D PERSON	2000 W RIVERSIDE AVE	1/1/2025	P8
<u>SPD8EC</u>				
C	ASSAULT 3D WEAPON OR NEGLIGENT INJURY	100 S PINE ST	1/4/2025	P8
A	THEFT 3D FROM MOTOR VEHICLE	N DIVISION ST / W RIVERSIDE AVE	1/3/2025	P8
C	THEFT 3D FROM MOTOR VEHICLE	W SPRAGUE AVE / N DIVISION ST	1/4/2025	P8
<u>SPD8RS</u>				
C	ASSAULT 2D	800 W MAIN AVE	12/29/2024	P8
C	ASSAULT 3D WEAPON OR NEGLIGENT INJURY	800 W MAIN AVE	1/4/2025	P8
C	HARASSMENT FELONY WEAPON INVOLVED	0 W PACIFIC AVE	1/1/2025	P8
C	IBR Purposes Only - Pocket-picking	100 N WASHINGTON ST	1/1/2025	P8
C	MAIL THEFT	500 W SPRAGUE AVE	12/30/2024	P8
C	POISON/HARMFUL OBJECT FOOD DRINK OR MED	100 N WASHINGTON ST	1/1/2025	P8
C	RESIDENTIAL BURGLARY	200 N HOWARD ST	1/2/2025	P8
C	ROBBERY 2D PERSON	500 W SPRAGUE AVE	1/2/2025	P8
C	THEFT 2D ALL OTHER	100 S POST ST	12/29/2024	P8
C	THEFT 2D ALL OTHER	700 W MAIN AVE	12/31/2024	P8
C	THEFT 2D ALL OTHER	100 W 3RD AVE	1/2/2025	
C	THEFT 2D FROM MOTOR VEHICLE	1000 W RIVERSIDE AVE	12/29/2024	P8
C	THEFT 2D FROM MOTOR VEHICLE	S WASHINGTON ST / W 3RD AVE	1/1/2025	P8
C	THEFT 3D ALL OTHER	300 S ADAMS ST	12/29/2024	P8
C	THEFT 3D ALL OTHER	500 N HOWARD ST	12/30/2024	P8
C	THEFT 3D ALL OTHER	300 S ADAMS ST	12/30/2024	P8
C	THEFT 3D ALL OTHER	300 S ADAMS ST	1/2/2025	P8
C	THEFT 3D ALL OTHER	700 W RIVERSIDE AVE	1/4/2025	P8
C	THEFT 3D FROM BUILDING	800 W MAIN AVE	1/3/2025	P8
C	THEFT 3D FROM MOTOR VEHICLE	200 W RIVERSIDE AVE	12/30/2024	P8
A	THEFT 3D FROM MOTOR VEHICLE	500 N HOWARD ST	12/31/2024	P8
C	THEFT 3D FROM MOTOR VEHICLE	W MAIN AVE / N BERNARD ST	1/2/2025	P8
C	THEFT 3D FROM MOTOR VEHICLE	200 N WASHINGTON ST	1/3/2025	P8
C	THEFT 3D FROM MOTOR VEHICLE	0 W RIVERSIDE AVE	1/3/2025	
C	THEFT 3D SHOPLIFTING	600 W MAIN AVE	12/29/2024	P8
C	THEFT 3D SHOPLIFTING	600 W MAIN AVE	12/30/2024	P8
C	THEFT 3D SHOPLIFTING	800 W 2ND AVE	12/30/2024	
C	THEFT 3D SHOPLIFTING	600 W MAIN AVE	12/31/2024	
C	THEFT 3D SHOPLIFTING	600 W MAIN AVE	1/4/2025	P8
C	THEFT OF MOTOR VEHICLE	100 S POST ST	12/30/2024	P8

POLICE SUMMARY - Ending: Saturday, January 4, 2025



Other Jurisdiction or Unk District

Preliminary IBR Counts

NIBRS Categories (Part 1 Selected)		7 Day Comparison			28 Day Comparison			YTD Comparison		
		Current	Prior	Percent	Current	Prior	Percent	Current	Prior	Percent
Violent	Criminal Homicide	0	0		0	0		0	0	
	Rape	0	0		0	2	-100.00%	0	0	
	Robbery - Commercial	0	0		0	0		0	0	
	Robbery - Person	0	0		1	0		0	0	
	Aggravated Assault - Non DV	0	0		2	0		0	0	
	Aggravated Assault - DV	0	0		0	0		0	0	
Violent Total:		0	0		3	2	50.00%	0	0	
Property	Burglary - Residential	0	0		0	0		0	0	
	Burglary Garage	0	0		0	0		0	0	
	Burglary Commercial	0	0		0	0		0	0	
	Larceny	1	1	0.00%	2	3	-33.33%	0	0	
	Vehicle Theft	0	0		0	1	-100.00%	0	1	-100.00%
	Arson	0	0		0	0		0	0	
Property Total:		1	1	0.00%	2	4	-50.00%	0	1	-100.00%
Preliminary Part 1 Crime Totals:		1	1	0.00%	5	6	-16.67%	0	1	-100.00%
Current 7 Day Period:		12/29/2024 - 1/4/2025			Prior 7 Day Period:		12/22/2024 - 12/28/2024			
Current 28 Day Period:		12/8/2024 - 1/4/2025			Prior 28 Day Period:		11/10/2024 - 12/7/2024			
Current YTD Day Period:		1/1/2025 - 1/4/2025			Prior YTD Period:		1/1/2024 - 1/4/2024			

Prepared by SPD Crime Analysis Office - Monday, January 6, 2025

NOTE: SPD moved from UCR to the NIBRS reporting standard on 10/4/16 following the transition to a new RMS System. [Numbers on CompStat reports prior to this date should not be used as a comparison to those on this report.](#) Additional info on these reporting standards can be found on the FBI website: <https://ucr.fbi.gov/nibrs-overview>

This chart represents Preliminary counts of selected crime categories from Police Case Reports. Full statistical analysis to determine the confidence level of this data has not been performed. The % change columns on the preliminary counts differ from the percentage change on the NIBRS crime report, sometimes significantly. The CompStat report is designed for operational use and includes only selected NIBRS categories and coding less complex than full NIBRS rules. Official statistics for these and other NIBRS categories can be found on WASPC & FBI websites once available.

Sunday - Saturday

Other Jurisdiction/Unk District

12/29/2024 TO 1/4/2025



A/C **Offense Statute**

Address

Reported Date

Dist

SC13

C THEFT 2D ALL OTHER

600 W FRANCIS AVE

12/30/2024