

SPOKANE POLICE DEPARTMENT

PRELIMINARY CITYWIDE IBR CRIME REPORT



Preliminary IBR Counts

CHIEF OF POLICE

Period Ending: Saturday, December 28, 2024

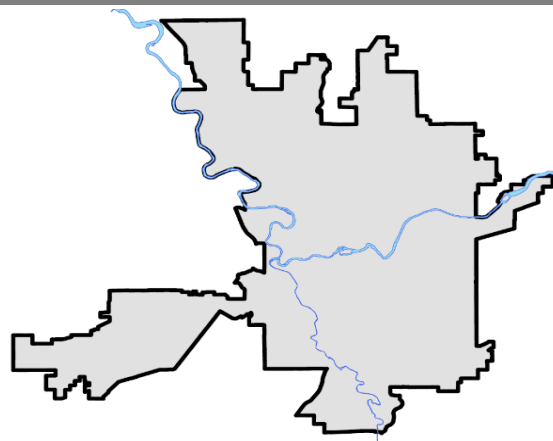
Kevin Hall

| NIBRS Categories (Part 1 Selected) | 7 Day Comparison | | | 28 Day Comparison | | | YTD Comparison | | |
|-----------------------------------------|-------------------------|------------|----------------|-----------------------------|-------------------------|----------------|----------------|--------------|----------------|
| | Current | Prior | Percent | Current | Prior | Percent | Current | Prior | Percent |
| Violent | | | | | | | | | |
| Criminal Homicide | 0 | 0 | | 0 | 2 | -100.00% | 16 | 19 | -15.79% |
| Rape | 1 | 3 | -66.67% | 11 | 22 | -50.00% | 211 | 246 | -14.23% |
| Robbery - Commercial | 1 | 1 | 0.00% | 6 | 5 | 20.00% | 91 | 113 | -19.47% |
| Robbery - Person | 2 | 3 | -33.33% | 13 | 17 | -23.53% | 242 | 228 | 6.14% |
| Aggravated Assault - Non DV | 4 | 9 | -55.56% | 27 | 29 | -6.90% | 543 | 617 | -11.99% |
| Aggravated Assault - DV | 8 | 4 | 100.00% | 22 | 25 | -12.00% | 351 | 345 | 1.74% |
| Violent Total: | 16 | 20 | -20.00% | 79 | 100 | -21.00% | 1454 | 1568 | -7.27% |
| Property | | | | | | | | | |
| Burglary - Residential | 4 | 12 | -66.67% | 36 | 46 | -21.74% | 603 | 879 | -31.40% |
| Burglary Garage | 10 | 7 | 42.86% | 26 | 39 | -33.33% | 412 | 499 | -17.43% |
| Burglary Commercial | 15 | 12 | 25.00% | 45 | 48 | -6.25% | 511 | 613 | -16.64% |
| Larceny | 143 | 169 | -15.38% | 637 | 660 | -3.48% | 8727 | 9440 | -7.55% |
| Vehicle Theft | 15 | 14 | 7.14% | 75 | 81 | -7.41% | 1243 | 1649 | -24.62% |
| Arson | 1 | 0 | | 5 | 4 | 25.00% | 125 | 87 | 43.68% |
| Property Total: | 188 | 214 | -12.15% | 824 | 878 | -6.15% | 11621 | 13167 | -11.74% |
| Preliminary Part 1 Crime Totals: | 204 | 234 | -12.82% | 903 | 978 | -7.67% | 13075 | 14735 | -11.27% |
| Current 7 Day Period: | 12/22/2024 - 12/28/2024 | | | Prior 7 Day Period: | 12/15/2024 - 12/21/2024 | | | | |
| Current 28 Day Period: | 12/1/2024 - 12/28/2024 | | | Prior 28 Day Period: | 11/3/2024 - 11/30/2024 | | | | |
| Current YTD Day Period: | 1/1/2024 - 12/28/2024 | | | Prior YTD Period: | 1/1/2023 - 12/28/2023 | | | | |

Prepared by SPD Crime Analysis Office - Monday, December 30, 2024

NOTE: SPD moved from UCR to the NIBRS reporting standard on 10/4/16 following the transition to a new RMS System. [Numbers on CompStat reports prior to this date should not be used as a comparison to those on this report.](#) Additional info on these reporting standards can be found on the FBI website: <https://ucr.fbi.gov/nibrs-overview>

This chart represents Preliminary counts of selected crime categories from Police Case Reports. Full statistical analysis to determine the confidence level of this data has not been performed. The % change columns on the preliminary counts differ from the percentage change on the NIBRS crime report, sometimes significantly. The CompStat report is designed for operational use and includes only selected NIBRS categories and coding less complex than full NIBRS rules. Official statistics for these and other NIBRS categories can be found on WASPC & FBI websites once available.



SPOKANE POLICE DEPARTMENT

Northwest Precinct

ADAM Sector

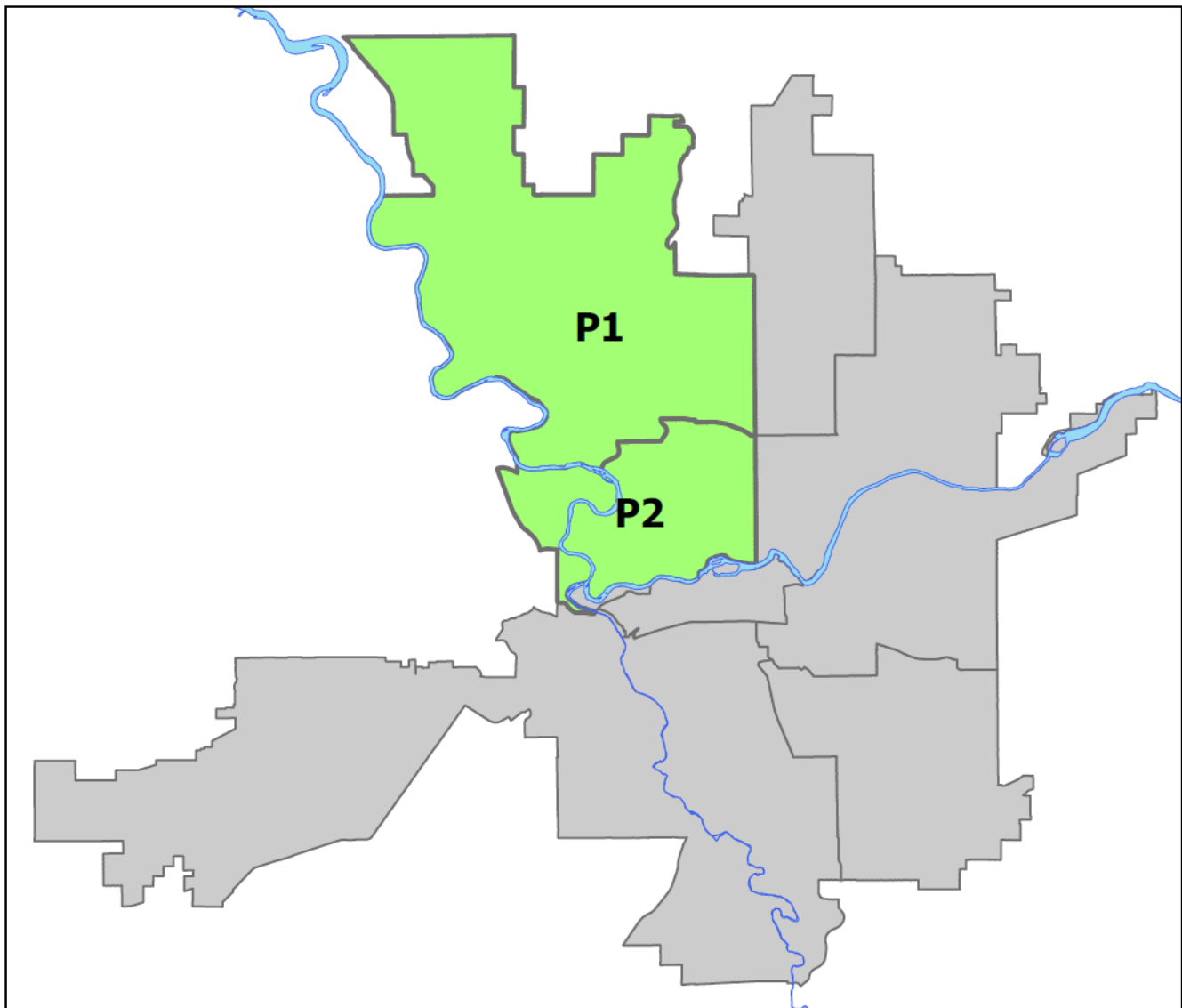


PSA Commander

Captain Tom Hendren

Northwest District (P1)

Central District (P2)



NORTHWEST PRECINCT (P1, P2) ADAM SECTOR



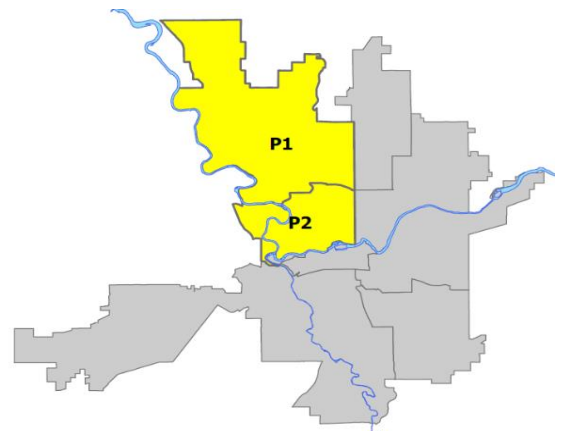
Preliminary IBR Counts

| NIBRS Categories (Part 1 Selected) | | 7 Day Comparison | | | 28 Day Comparison | | | YTD Comparison | | |
|-----------------------------------------|-----------------------------|-------------------------|-----------|----------------|-----------------------------|------------|-------------------------|----------------|-------------|---------------|
| | | Current | Prior | Percent | Current | Prior | Percent | Current | Prior | Percent |
| Violent | Criminal Homicide | 0 | 0 | | 0 | 0 | | 4 | 4 | 0.00% |
| | Rape | 0 | 1 | -100.00% | 2 | 4 | -50.00% | 56 | 70 | -20.00% |
| | Robbery - Commercial | 1 | 0 | | 5 | 1 | 400.00% | 28 | 20 | 40.00% |
| | Robbery - Person | 1 | 0 | | 4 | 2 | 100.00% | 43 | 33 | 30.30% |
| | Aggravated Assault - Non DV | 0 | 1 | -100.00% | 5 | 4 | 25.00% | 112 | 120 | -6.67% |
| | Aggravated Assault - DV | 1 | 2 | -50.00% | 4 | 6 | -33.33% | 91 | 85 | 7.06% |
| Violent Total: | | 3 | 4 | -25.00% | 20 | 17 | 17.65% | 334 | 332 | 0.60% |
| Property | Burglary - Residential | 1 | 4 | -75.00% | 15 | 15 | 0.00% | 191 | 250 | -23.60% |
| | Burglary Garage | 4 | 4 | 0.00% | 14 | 24 | -41.67% | 167 | 153 | 9.15% |
| | Burglary Commercial | 1 | 2 | -50.00% | 6 | 5 | 20.00% | 108 | 129 | -16.28% |
| | Larceny | 34 | 41 | -17.07% | 149 | 156 | -4.49% | 2251 | 2164 | 4.02% |
| | Vehicle Theft | 4 | 1 | 300.00% | 19 | 30 | -36.67% | 359 | 411 | -12.65% |
| | Arson | 0 | 0 | | 0 | 1 | -100.00% | 38 | 23 | 65.22% |
| Property Total: | | 44 | 52 | -15.38% | 203 | 231 | -12.12% | 3114 | 3130 | -0.51% |
| Preliminary Part 1 Crime Totals: | | 47 | 56 | -16.07% | 223 | 248 | -10.08% | 3448 | 3462 | -0.40% |
| Current 7 Day Period: | | 12/22/2024 - 12/28/2024 | | | Prior 7 Day Period: | | 12/15/2024 - 12/21/2024 | | | |
| Current 28 Day Period: | | 12/1/2024 - 12/28/2024 | | | Prior 28 Day Period: | | 11/3/2024 - 11/30/2024 | | | |
| Current YTD Day Period: | | 1/1/2024 - 12/28/2024 | | | Prior YTD Period: | | 1/1/2023 - 12/28/2023 | | | |

Prepared by SPD Crime Analysis Office - Monday, December 30, 2024

NOTE: SPD moved from UCR to the NIBRS reporting standard on 10/4/16 following the transition to a new RMS System. [Numbers on CompStat reports prior to this date should not be used as a comparison to those on this report.](#) Additional info on these reporting standards can be found on the FBI website: <https://ucr.fbi.gov/nibrs-overview>

This chart represents Preliminary counts of selected crime categories from Police Case Reports. Full statistical analysis to determine the confidence level of this data has not been performed. The % change columns on the preliminary counts differ from the percentage change on the NIBRS crime report, sometimes significantly. The CompStat report is designed for operational use and includes only selected NIBRS categories and coding less complex than full NIBRS rules. Official statistics for these and other NIBRS categories can be found on WASPC & FBI websites once available.



Note: On 1/8/23 boundary changes were implemented dividing the North Precinct into two (NW and NE). The Northwest Precinct ADAM Sector consists of P1 and P2; Consequently this page did not exist on printed CompStat reports prior to 1/8/23



NW - Northwest District (P1)

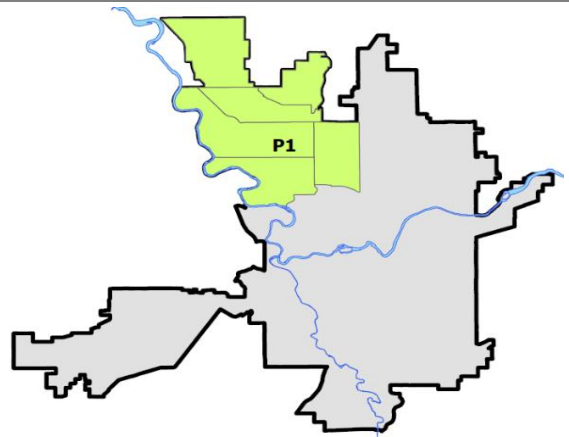
Preliminary IBR Counts

| NIBRS Categories (Part 1 Selected) | | 7 Day Comparison | | | 28 Day Comparison | | | YTD Comparison | | |
|-----------------------------------------|-----------------------------|-------------------------|-------|----------|-----------------------------|-------|-------------------------|----------------|-------|---------|
| | | Current | Prior | Percent | Current | Prior | Percent | Current | Prior | Percent |
| Violent | Criminal Homicide | 0 | 0 | | 0 | 0 | | 4 | 1 | 300.00% |
| | Rape | 0 | 1 | -100.00% | 2 | 1 | 100.00% | 33 | 33 | 0.00% |
| | Robbery - Commercial | 0 | 0 | | 3 | 0 | | 10 | 6 | 66.67% |
| | Robbery - Person | 0 | 0 | | 0 | 2 | -100.00% | 14 | 16 | -12.50% |
| | Aggravated Assault - Non DV | 0 | 1 | -100.00% | 3 | 3 | 0.00% | 49 | 51 | -3.92% |
| | Aggravated Assault - DV | 0 | 2 | -100.00% | 2 | 4 | -50.00% | 48 | 39 | 23.08% |
| Violent Total: | | 0 | 4 | -100.00% | 10 | 10 | 0.00% | 158 | 146 | 8.22% |
| Property | Burglary - Residential | 1 | 4 | -75.00% | 11 | 8 | 37.50% | 89 | 135 | -34.07% |
| | Burglary Garage | 2 | 3 | -33.33% | 10 | 17 | -41.18% | 107 | 91 | 17.58% |
| | Burglary Commercial | 0 | 0 | | 3 | 0 | | 39 | 38 | 2.63% |
| | Larceny | 14 | 20 | -30.00% | 75 | 85 | -11.76% | 1052 | 1044 | 0.77% |
| | Vehicle Theft | 2 | 0 | | 9 | 19 | -52.63% | 151 | 169 | -10.65% |
| | Arson | 0 | 0 | | 0 | 0 | | 5 | 10 | -50.00% |
| Property Total: | | 19 | 27 | -29.63% | 108 | 129 | -16.28% | 1443 | 1487 | -2.96% |
| Preliminary Part 1 Crime Totals: | | 19 | 31 | -38.71% | 118 | 139 | -15.11% | 1601 | 1633 | -1.96% |
| Current 7 Day Period: | | 12/22/2024 - 12/28/2024 | | | Prior 7 Day Period: | | 12/15/2024 - 12/21/2024 | | | |
| Current 28 Day Period: | | 12/1/2024 - 12/28/2024 | | | Prior 28 Day Period: | | 11/3/2024 - 11/30/2024 | | | |
| Current YTD Day Period: | | 1/1/2024 - 12/28/2024 | | | Prior YTD Period: | | 1/1/2023 - 12/28/2023 | | | |

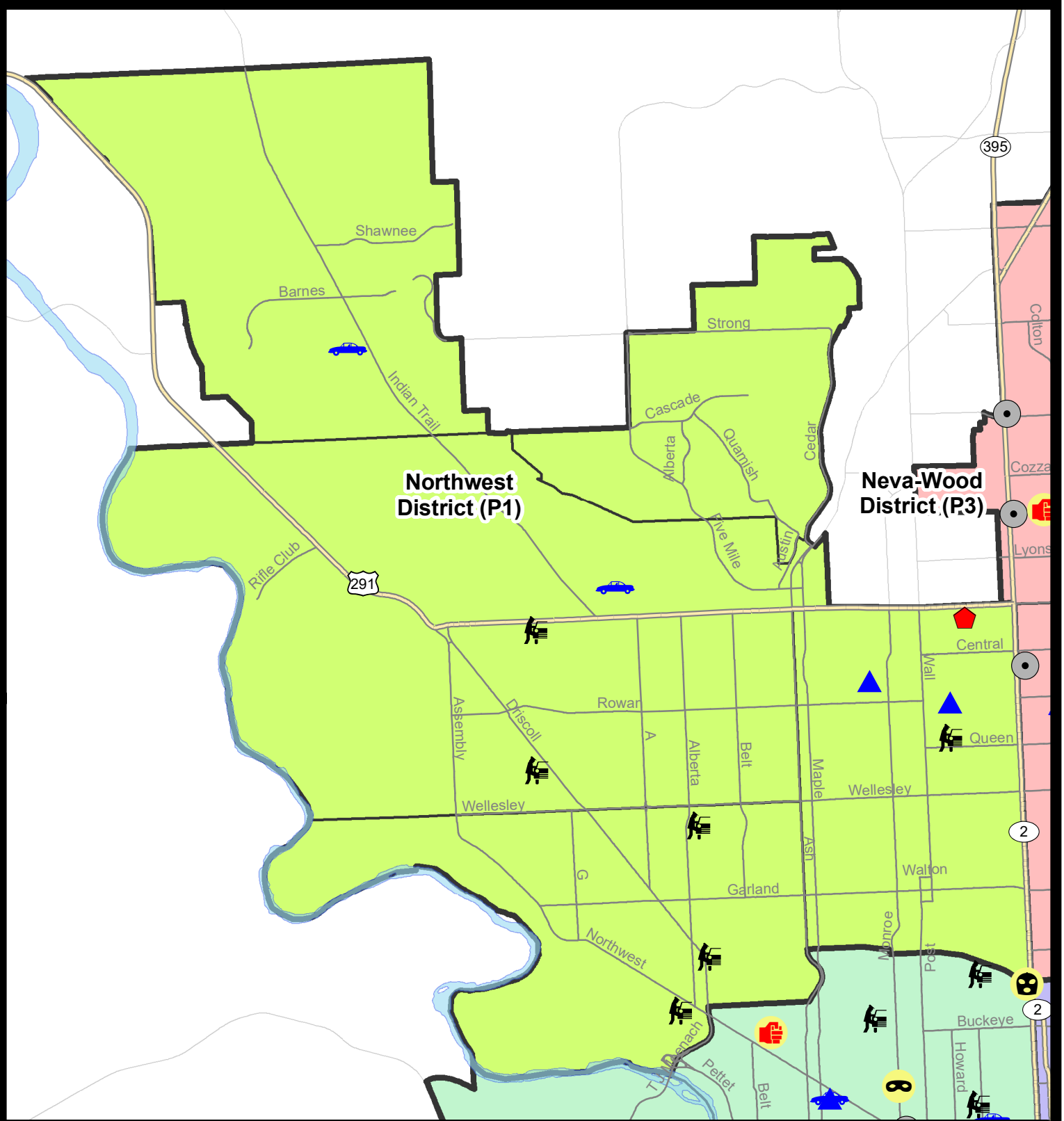
Prepared by SPD Crime Analysis Office - Monday, December 30, 2024

NOTE: SPD moved from UCR to the NIBRS reporting standard on 10/4/16 following the transition to a new RMS System. [Numbers on CompStat reports prior to this date should not be used as a comparison to those on this report.](#) Additional info on these reporting standards can be found on the FBI website: <https://ucr.fbi.gov/nibrs-overview>

This chart represents Preliminary counts of selected crime categories from Police Case Reports. Full statistical analysis to determine the confidence level of this data has not been performed. The % change columns on the preliminary counts differ from the percentage change on the NIBRS crime report, sometimes significantly. The CompStat report is designed for operational use and includes only selected NIBRS categories and coding less complex than full NIBRS rules. Official statistics for these and other NIBRS categories can be found on WASPC & FBI websites once available.



Note: On 1/8/23 a boundary change to P1 added a portion of the prior area to P2 (SPA2EG); Consequently activity in P1 will appear a bit lower if compared to printed CompStat reports prior to 1/8/23



City of Spokane
Northwest District (P1)
Selected Crime Codes
2024-12-22 to 2024-12-28
 Prepared By:
Crime Analysis Unit
Spokane Police Department


Legend

NIBRS Events

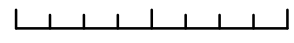


| | | |
|--|--|--|
| | | |
| | | |
| | | |
| | | |

*Cases Represent LERMS Crime Codes
 Points may indicate multiple events
 Note: Veh Prowl is only Larceny displayed*


For Additional Information on Incidents pertaining to an Area, Trend, or Pattern Contact Information Analysis



0 0.25 0.5 1 Miles

THIS IS NOT A LEGAL DOCUMENT.
 The information shown on this map is compiled from various sources and is subject to constant revision. Information shown on this map should not be used to determine the location of facilities in relationship to property lines, section lines, streets, etc.



Sunday - Saturday

12/22/2024 TO 12/28/2024

NW - Northwest District (P1)



| A/C | Offense Statute | Address | Reported Date | Dist |
|----------------------|-----------------------------|------------------------|----------------------|-------------|
| <u>SPA1AD</u> | | | | |
| C | THEFT 2D ALL OTHER | 2500 W WELLESLEY AVE | 12/23/2024 | P1 |
| C | THEFT 2D FROM MOTOR VEHICLE | 2700 W FAIRVIEW AVE | 12/23/2024 | P1 |
| C | THEFT 3D FROM MOTOR VEHICLE | 2500 W WELLESLEY AVE | 12/23/2024 | P1 |
| A | THEFT 3D FROM MOTOR VEHICLE | 2400 W COURTLAND AVE | 12/26/2024 | P1 |
| <u>SPA1BS</u> | | | | |
| C | MAIL THEFT | 3300 W WOODSIDE AVE | 12/23/2024 | P1 |
| C | MAIL THEFT | 6900 N FOTHERINGHAM ST | 12/24/2024 | P1 |
| C | THEFT OF MOTOR VEHICLE | 3000 W HOLYOKE AVE | 12/26/2024 | P1 |
| <u>SPA1IT</u> | | | | |
| C | MAIL THEFT | 8400 N SEMINOLE ST | 12/24/2024 | P1 |
| C | THEFT 1D ALL OTHER | 8600 N UPPER MAYES LN | 12/25/2024 | P1 |
| C | THEFT OF MOTOR VEHICLE | 5200 W LOWELL AVE | 12/23/2024 | P1 |
| <u>SPA1NH</u> | | | | |
| C | BURGLARY 2D GARAGE | 1100 W JOSEPH AVE | 12/27/2024 | P1 |
| C | BURGLARY 2D GARAGE | 5400 N STEVENS ST | 12/28/2024 | P1 |
| C | RESIDENTIAL BURGLARY | 6200 N WHITEHOUSE ST | 12/24/2024 | P1 |
| C | THEFT 1D FROM MOTOR VEHICLE | 5100 N STEVENS ST | 12/28/2024 | P1 |
| C | THEFT 3D ALL OTHER | 4700 N DIVISION ST | 12/23/2024 | P1 |
| C | THEFT 3D SHOPLIFTING | 4600 N DIVISION ST | 12/22/2024 | P1 |
| <u>SPA1NW</u> | | | | |
| C | MAIL THEFT | 5500 N LINDEKE ST | 12/24/2024 | P1 |
| C | THEFT 3D FROM MOTOR VEHICLE | 3600 W DECATUR AVE | 12/26/2024 | P1 |
| C | THEFT 3D FROM MOTOR VEHICLE | 5000 N ALAMEDA BLVD | 12/26/2024 | P1 |



NW - North Central District (P2)

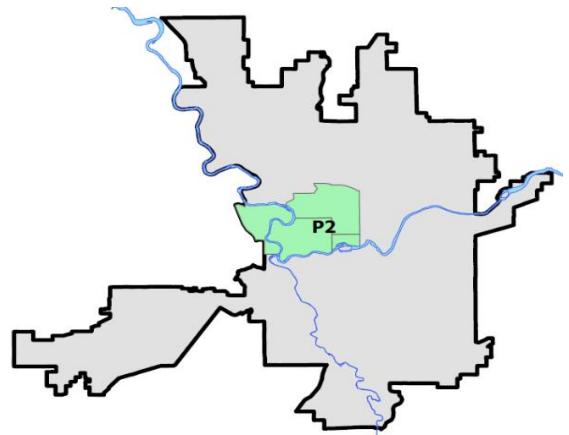
Preliminary IBR Counts

| NIBRS Categories (Part 1 Selected) | | 7 Day Comparison | | | 28 Day Comparison | | | YTD Comparison | | |
|-----------------------------------------|-----------------------------|-------------------------|-----------|---------------|-----------------------------|------------|-------------------------|----------------|-------------|---------------|
| | | Current | Prior | Percent | Current | Prior | Percent | Current | Prior | Percent |
| Violent | Criminal Homicide | 0 | 0 | | 0 | 0 | | 0 | 3 | -100.00% |
| | Rape | 0 | 0 | | 0 | 3 | -100.00% | 23 | 37 | -37.84% |
| | Robbery - Commercial | 1 | 0 | | 2 | 1 | 100.00% | 18 | 14 | 28.57% |
| | Robbery - Person | 1 | 0 | | 4 | 0 | | 29 | 17 | 70.59% |
| | Aggravated Assault - Non DV | 0 | 0 | | 2 | 1 | 100.00% | 63 | 69 | -8.70% |
| | Aggravated Assault - DV | 1 | 0 | | 2 | 2 | 0.00% | 43 | 46 | -6.52% |
| Violent Total: | | 3 | 0 | | 10 | 7 | 42.86% | 176 | 186 | -5.38% |
| Property | Burglary - Residential | 0 | 0 | | 4 | 7 | -42.86% | 102 | 115 | -11.30% |
| | Burglary Garage | 2 | 1 | 100.00% | 4 | 7 | -42.86% | 60 | 62 | -3.23% |
| | Burglary Commercial | 1 | 2 | -50.00% | 3 | 5 | -40.00% | 69 | 91 | -24.18% |
| | Larceny | 20 | 21 | -4.76% | 74 | 71 | 4.23% | 1199 | 1120 | 7.05% |
| | Vehicle Theft | 2 | 1 | 100.00% | 10 | 11 | -9.09% | 208 | 242 | -14.05% |
| | Arson | 0 | 0 | | 0 | 1 | -100.00% | 33 | 13 | 153.85% |
| Property Total: | | 25 | 25 | 0.00% | 95 | 102 | -6.86% | 1671 | 1643 | 1.70% |
| Preliminary Part 1 Crime Totals: | | 28 | 25 | 12.00% | 105 | 109 | -3.67% | 1847 | 1829 | 0.98% |
| Current 7 Day Period: | | 12/22/2024 - 12/28/2024 | | | Prior 7 Day Period: | | 12/15/2024 - 12/21/2024 | | | |
| Current 28 Day Period: | | 12/1/2024 - 12/28/2024 | | | Prior 28 Day Period: | | 11/3/2024 - 11/30/2024 | | | |
| Current YTD Day Period: | | 1/1/2024 - 12/28/2024 | | | Prior YTD Period: | | 1/1/2023 - 12/28/2023 | | | |

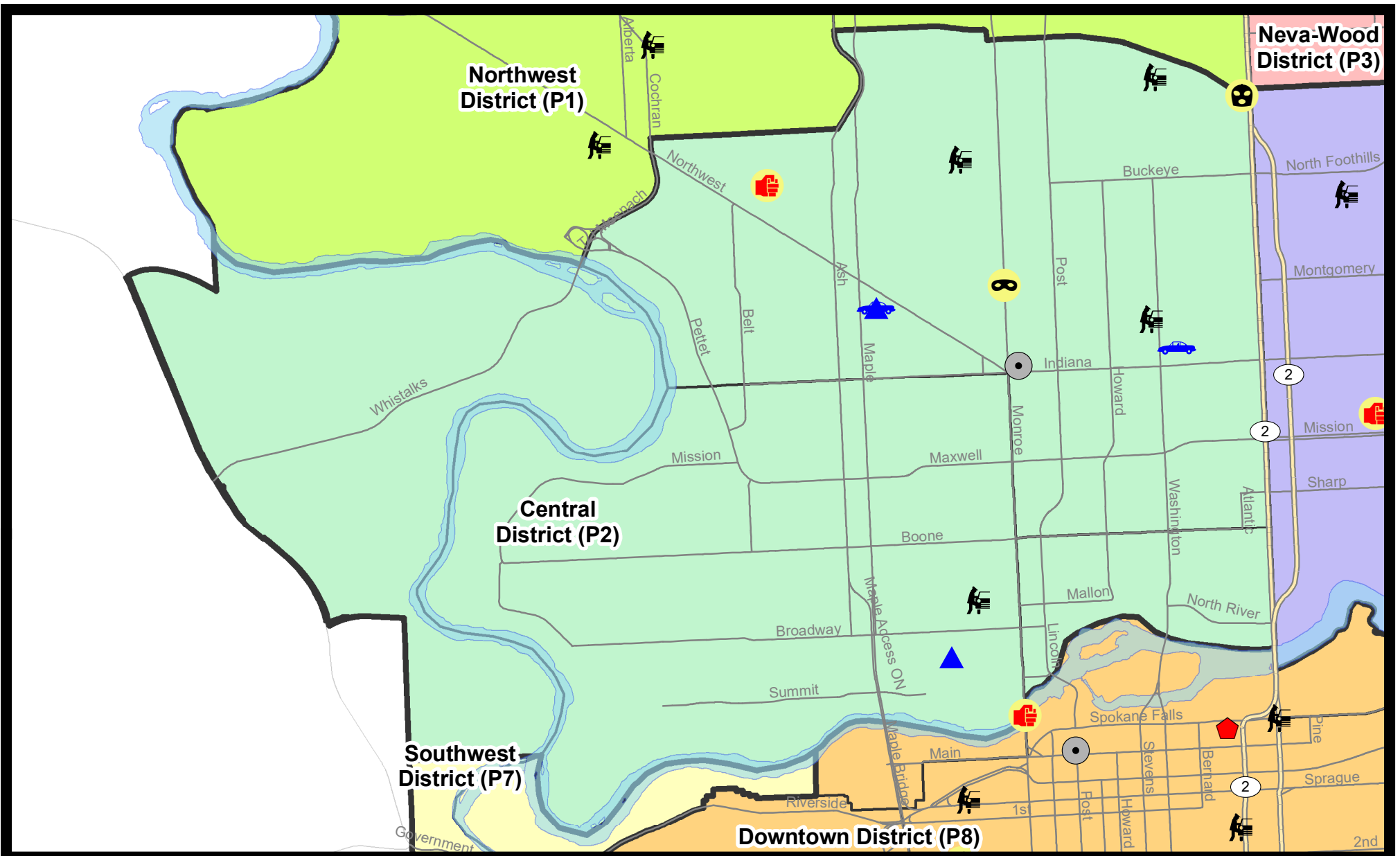
Prepared by SPD Crime Analysis Office - Monday, December 30, 2024

NOTE: SPD moved from UCR to the NIBRS reporting standard on 10/4/16 following the transition to a new RMS System. [Numbers on CompStat reports prior to this date should not be used as a comparison to those on this report.](#) Additional info on these reporting standards can be found on the FBI website: <https://ucr.fbi.gov/nibrs-overview>

This chart represents Preliminary counts of selected crime categories from Police Case Reports. Full statistical analysis to determine the confidence level of this data has not been performed. The % change columns on the preliminary counts differ from the percentage change on the NIBRS crime report, sometimes significantly. The CompStat report is designed for operational use and includes only selected NIBRS categories and coding less complex than full NIBRS rules. Official statistics for these and other NIBRS categories can be found on WASPC & FBI websites once available.




Note: On 1/8/23 a boundary change to P2 added a portion of the P1 area into P2 (SPA2EG); Consequently activity in P2 will appear a bit higher if compared to printed CompStat reports prior to 1/8/23



City of Spokane
Central District (P2)
Selected
Crime Types
2024-12-22 to 2024-12-28
 Prepared By:
 Crime Analysis Unit
 Spokane Police Department

Legend


NIBRS Events

-  Criminal Homicide
-  Rape
-  Robbery Commercial
-  Robbery Person
-  Aggravated Assault
-  Burglary Residential
-  Burglary Garage
-  Burglary Commercial
-  Vehicle Prowling
-  Vehicle Theft
-  Arson

Cases Represent LERMS Crime Codes
 Points may indicate multiple events
 Note: Veh Prowl is only Larceny category displayed



For Additional Information on Incidents
 pertaining to an Area, Trend, or Pattern
 Contact Information Analysis



THIS IS NOT A LEGAL DOCUMENT:
 The information shown on this map is compiled
 from various sources and is subject to constant
 revision. Information shown on this map should
 not be used to determine the location of facilities
 in relationship to property lines, section lines,
 streets, etc.

Sunday - Saturday

12/22/2024 TO 12/28/2024

NW - Central District (P2)



| A/C | Offense Statute | Address | Reported Date | Dist |
|---------------|----------------------------------------|--------------------------------|----------------------|-------------|
| SPA2EG | | | | |
| C | ASSAULT 2D | 1900 W GRACE AVE | 12/28/2024 | P1 |
| C | BURGLARY 2D COMMERCIAL | 900 W INDIANA AVE | 12/22/2024 | P1 |
| C | BURGLARY 2D GARAGE | 1500 W MANSFIELD AVE | 12/22/2024 | P2 |
| A | ROBBERY 1D COMMERCIAL | 3000 N DIVISION ST | 12/25/2024 | P4 |
| C | ROBBERY 1D PERSON | N MONROE ST / W MONTGOMERY AVE | 12/23/2024 | P1 |
| C | THEFT 2D ALL OTHER | 1700 W CLEVELAND AVE | 12/26/2024 | P2 |
| C | THEFT 2D FROM BUILDING | 900 W INDIANA AVE | 12/22/2024 | P1 |
| C | THEFT 2D FROM MOTOR VEHICLE | 1100 W CLEVELAND AVE | 12/27/2024 | P2 |
| C | THEFT 3D ALL OTHER | 400 W KNOX AVE | 12/22/2024 | P2 |
| C | THEFT 3D ALL OTHER | 400 W KNOX AVE | 12/22/2024 | P2 |
| C | THEFT 3D ALL OTHER | 2200 N ASH ST | 12/28/2024 | P1 |
| C | THEFT 3D FROM BUILDING | 2200 N ASH ST | 12/22/2024 | P1 |
| A | THEFT 3D FROM MOTOR VEHICLE | 300 W DALTON AVE | 12/22/2024 | P2 |
| C | THEFT 3D FROM MOTOR VEHICLE | 400 W KNOX AVE | 12/22/2024 | P2 |
| C | THEFT 3D VEHICLE PARTS AND ACCESSORIES | 1400 N WALL ST | 12/22/2024 | P2 |
| C | THEFT OF MOTOR VEHICLE | 1500 W MANSFIELD AVE | 12/22/2024 | P2 |
| C | THEFT OF MOTOR VEHICLE | 300 W SHANNON AVE | 12/23/2024 | P1 |
| SPA2WC | | | | |
| C | BURGLARY 2D GARAGE | 1200 W COLLEGE AVE | 12/22/2024 | P2 |
| C | MAIL THEFT | 2200 W BOONE AVE | 12/24/2024 | P2 |
| C | THEFT 2D FROM MOTOR VEHICLE | 1100 W MALLON AVE | 12/23/2024 | P2 |
| C | THEFT 3D SHOPLIFTING | 1000 W SUMMIT PKWY | 12/23/2024 | P1 |
| C | THEFT 3D SHOPLIFTING | 1000 W SUMMIT PKWY | 12/26/2024 | P1 |
| C | THEFT 3D SHOPLIFTING | 1000 W SUMMIT PKWY | 12/27/2024 | P1 |
| SPA2WH | | | | |
| C | MAIL THEFT | 1900 N HOLY NAMES CT | 12/22/2024 | P2 |
| C | MAIL THEFT | 1900 N HOLY NAMES CT | 12/23/2024 | P2 |
| C | MAIL THEFT | 2800 W ELLIOTT DR | 12/26/2024 | P2 |
| C | THEFT 2D ALL OTHER | 3900 W RANDOLPH RD | 12/27/2024 | P1 |
| C | THEFT 3D ALL OTHER | 2800 W ELLIOTT DR | 12/27/2024 | P1 |

SPOKANE POLICE DEPARTMENT

Northeast Precinct

BAKER Sector

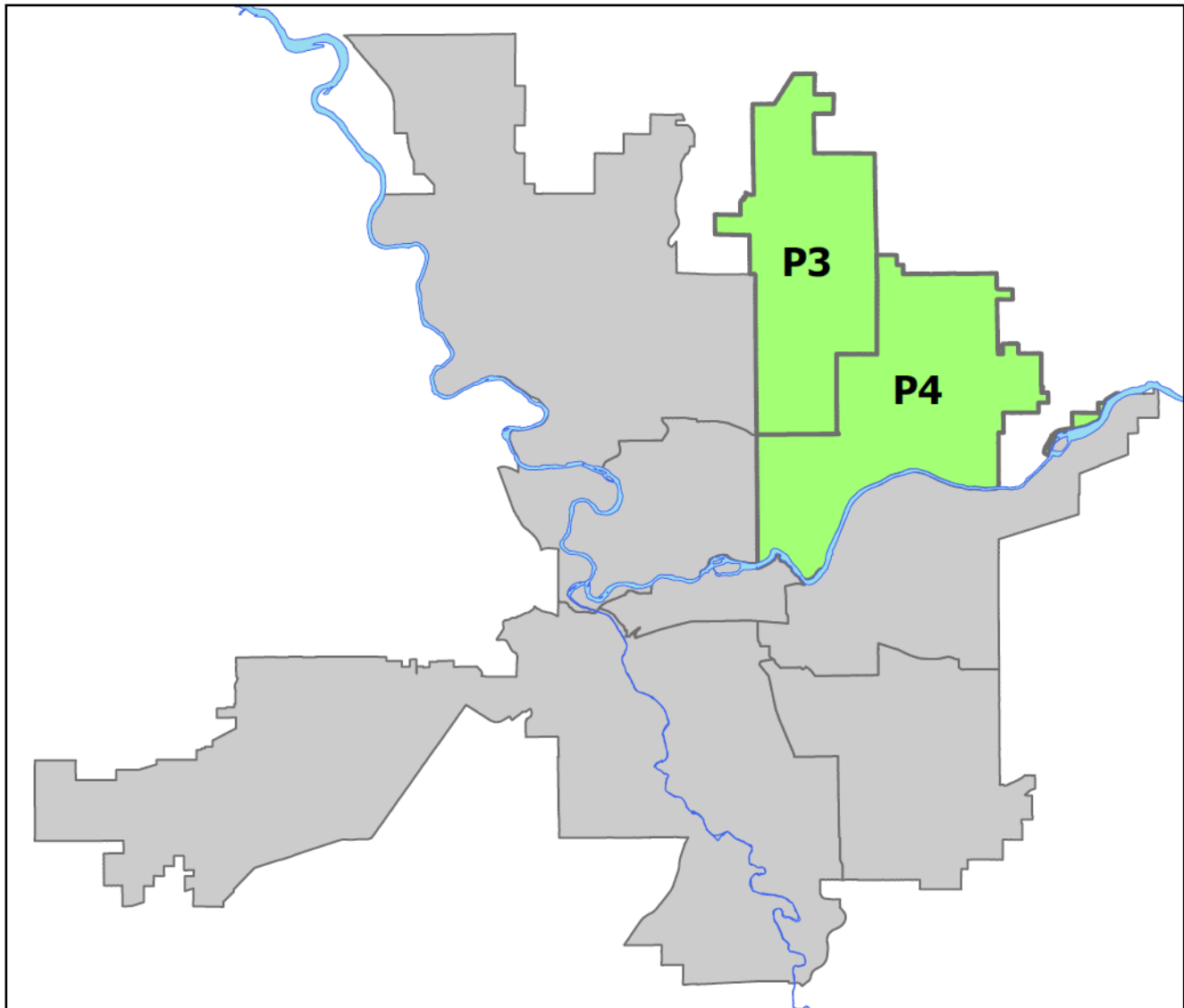


PSA Commander

Captain Shawn Kendall

NevaWood District (P3)

Northeast District (P4)



NORTHEAST PRECINCT (P3, P4) BAKER SECTOR



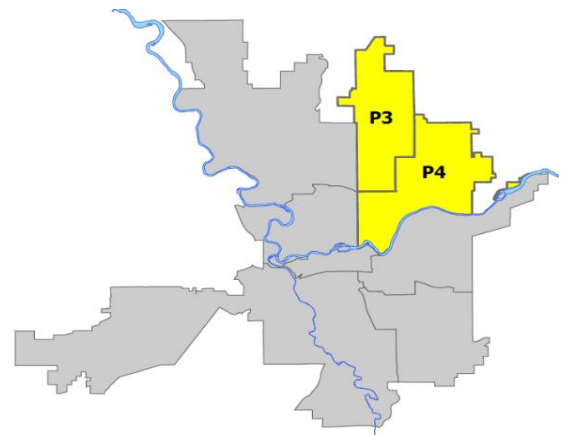
Preliminary IBR Counts

| NIBRS Categories (Part 1 Selected) | | 7 Day Comparison | | | 28 Day Comparison | | | YTD Comparison | | |
|-----------------------------------------|-----------------------------|-------------------------|-----------|----------------|-----------------------------|------------|-------------------------|----------------|-------------|----------------|
| | | Current | Prior | Percent | Current | Prior | Percent | Current | Prior | Percent |
| Violent | Criminal Homicide | 0 | 0 | | 0 | 0 | | 5 | 8 | -37.50% |
| | Rape | 0 | 1 | -100.00% | 2 | 8 | -75.00% | 56 | 65 | -13.85% |
| | Robbery - Commercial | 0 | 0 | | 0 | 2 | -100.00% | 34 | 58 | -41.38% |
| | Robbery - Person | 0 | 1 | -100.00% | 3 | 7 | -57.14% | 64 | 72 | -11.11% |
| | Aggravated Assault - Non DV | 2 | 1 | 100.00% | 5 | 13 | -61.54% | 163 | 196 | -16.84% |
| | Aggravated Assault - DV | 4 | 2 | 100.00% | 12 | 10 | 20.00% | 131 | 131 | 0.00% |
| Violent Total: | | 6 | 5 | 20.00% | 22 | 40 | -45.00% | 453 | 530 | -14.53% |
| Property | Burglary - Residential | 0 | 3 | -100.00% | 8 | 12 | -33.33% | 182 | 384 | -52.60% |
| | Burglary Garage | 2 | 1 | 100.00% | 4 | 7 | -42.86% | 116 | 164 | -29.27% |
| | Burglary Commercial | 8 | 4 | 100.00% | 19 | 20 | -5.00% | 197 | 229 | -13.97% |
| | Larceny | 48 | 59 | -18.64% | 236 | 237 | -0.42% | 3157 | 3715 | -15.02% |
| | Vehicle Theft | 7 | 9 | -22.22% | 33 | 27 | 22.22% | 452 | 619 | -26.98% |
| | Arson | 0 | 0 | | 1 | 1 | 0.00% | 22 | 31 | -29.03% |
| Property Total: | | 65 | 76 | -14.47% | 301 | 304 | -0.99% | 4126 | 5142 | -19.76% |
| Preliminary Part 1 Crime Totals: | | 71 | 81 | -12.35% | 323 | 344 | -6.10% | 4579 | 5672 | -19.27% |
| Current 7 Day Period: | | 12/22/2024 - 12/28/2024 | | | Prior 7 Day Period: | | 12/15/2024 - 12/21/2024 | | | |
| Current 28 Day Period: | | 12/1/2024 - 12/28/2024 | | | Prior 28 Day Period: | | 11/3/2024 - 11/30/2024 | | | |
| Current YTD Day Period: | | 1/1/2024 - 12/28/2024 | | | Prior YTD Period: | | 1/1/2023 - 12/28/2023 | | | |

Prepared by SPD Crime Analysis Office - Monday, December 30, 2024

NOTE: SPD moved from UCR to the NIBRS reporting standard on 10/4/16 following the transition to a new RMS System. [Numbers on CompStat reports prior to this date should not be used as a comparison to those on this report.](#) Additional info on these reporting standards can be found on the FBI website: <https://ucr.fbi.gov/nibrs-overview>

This chart represents Preliminary counts of selected crime categories from Police Case Reports. Full statistical analysis to determine the confidence level of this data has not been performed. The % change columns on the preliminary counts differ from the percentage change on the NIBRS crime report, sometimes significantly. The CompStat report is designed for operational use and includes only selected NIBRS categories and coding less complex than full NIBRS rules. Official statistics for these and other NIBRS categories can be found on WASPC & FBI websites once available.



Note: On 1/8/23 boundary changes were implemented dividing the North Precinct into two (NW and NE). The Northeast Precinct BAKER Sector consists of P3 and P4; Consequently this page did not exist on printed reports prior to 1/8/23



NE - Neva-Wood District (P3)

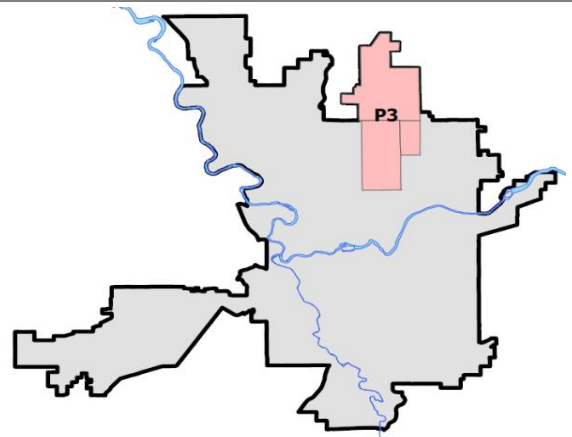
Preliminary IBR Counts

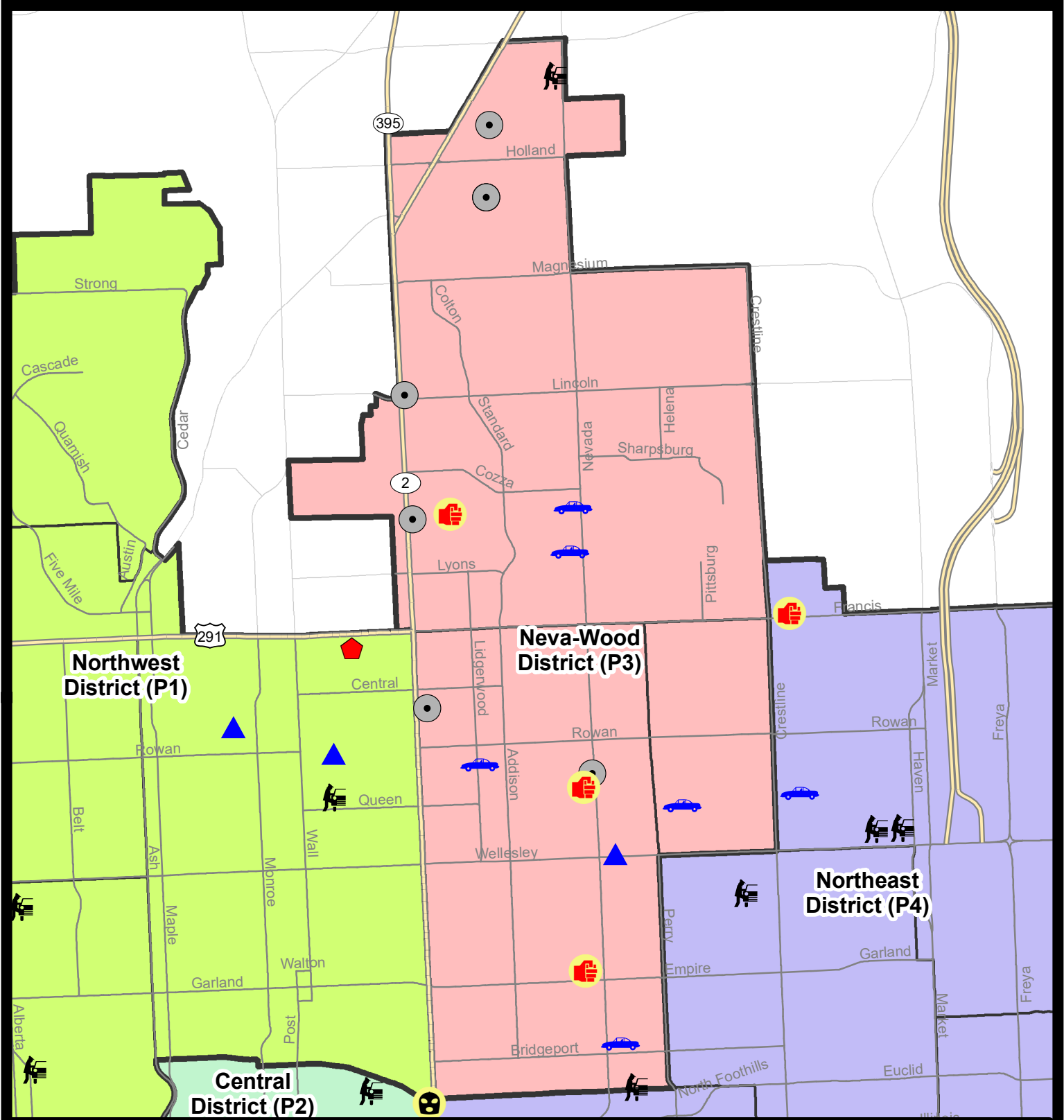
| NIBRS Categories (Part 1 Selected) | | 7 Day Comparison | | | 28 Day Comparison | | | YTD Comparison | | |
|-----------------------------------------|-----------------------------|-------------------------|-----------|----------------|-----------------------------|------------|-------------------------|----------------|-------------|----------------|
| | | Current | Prior | Percent | Current | Prior | Percent | Current | Prior | Percent |
| Violent | Criminal Homicide | 0 | 0 | | 0 | 0 | | 1 | 4 | -75.00% |
| | Rape | 0 | 0 | | 1 | 3 | -66.67% | 25 | 35 | -28.57% |
| | Robbery - Commercial | 0 | 0 | | 0 | 2 | -100.00% | 19 | 37 | -48.65% |
| | Robbery - Person | 0 | 1 | -100.00% | 3 | 6 | -50.00% | 38 | 31 | 22.58% |
| | Aggravated Assault - Non DV | 1 | 0 | | 2 | 7 | -71.43% | 80 | 83 | -3.61% |
| | Aggravated Assault - DV | 3 | 2 | 50.00% | 7 | 7 | 0.00% | 67 | 74 | -9.46% |
| Violent Total: | | 4 | 3 | 33.33% | 13 | 25 | -48.00% | 230 | 264 | -12.88% |
| Property | Burglary - Residential | 0 | 2 | -100.00% | 4 | 4 | 0.00% | 86 | 215 | -60.00% |
| | Burglary Garage | 1 | 0 | | 2 | 4 | -50.00% | 69 | 108 | -36.11% |
| | Burglary Commercial | 8 | 2 | 300.00% | 14 | 16 | -12.50% | 118 | 159 | -25.79% |
| | Larceny | 30 | 43 | -30.23% | 172 | 167 | 2.99% | 1996 | 2501 | -20.19% |
| | Vehicle Theft | 5 | 3 | 66.67% | 17 | 16 | 6.25% | 240 | 314 | -23.57% |
| | Arson | 0 | 0 | | 1 | 1 | 0.00% | 7 | 19 | -63.16% |
| Property Total: | | 44 | 50 | -12.00% | 210 | 208 | 0.96% | 2516 | 3316 | -24.13% |
| Preliminary Part 1 Crime Totals: | | 48 | 53 | -9.43% | 223 | 233 | -4.29% | 2746 | 3580 | -23.30% |
| Current 7 Day Period: | | 12/22/2024 - 12/28/2024 | | | Prior 7 Day Period: | | 12/15/2024 - 12/21/2024 | | | |
| Current 28 Day Period: | | 12/1/2024 - 12/28/2024 | | | Prior 28 Day Period: | | 11/3/2024 - 11/30/2024 | | | |
| Current YTD Day Period: | | 1/1/2024 - 12/28/2024 | | | Prior YTD Period: | | 1/1/2023 - 12/28/2023 | | | |

Prepared by SPD Crime Analysis Office - Monday, December 30, 2024

NOTE: SPD moved from UCR to the NIBRS reporting standard on 10/4/16 following the transition to a new RMS System. [Numbers on CompStat reports prior to this date should not be used as a comparison to those on this report.](#) Additional info on these reporting standards can be found on the FBI website: <https://ucr.fbi.gov/nibrs-overview>

This chart represents Preliminary counts of selected crime categories from Police Case Reports. Full statistical analysis to determine the confidence level of this data has not been performed. The % change columns on the preliminary counts differ from the percentage change on the NIBRS crime report, sometimes significantly. The CompStat report is designed for operational use and includes only selected NIBRS categories and coding less complex than full NIBRS rules. Official statistics for these and other NIBRS categories can be found on WASPC & FBI websites once available.





City of Spokane
Neva-Wood District (P3)
Selected Crime Codes
2024-12-22 to 2024-12-28
 Prepared By:
Crime Analysis Unit
Spokane Police Department

Legend

NIBRS Events

| | | |
|--|--|--|
| | | |
| | | |
| | | |
| | | |

*Cases Represent LERMS Crime Codes
 Points may indicate multiple events
 Note: Veh Prowl is only Larceny displayed*

For Additional Information on Incidents pertaining to an Area, Trend, or Pattern Contact Information Analysis

0 0.2 0.4 0.8 Miles

Geographic Information System

SPokane

THIS IS NOT A LEGAL DOCUMENT. The information shown on this map is compiled from various sources and is subject to constant revision. Information shown on this map should not be used to determine the location of facilities in relationship to property lines, section lines, streets, etc.

Sunday - Saturday

12/22/2024 TO 12/28/2024

NE - Neva-Wood District (P3)



| A/C | Offense Statute | Address | Reported Date | Dist |
|---------------|---------------------------------------|----------------------|----------------------|-------------|
| SPB3NL | | | | |
| C | ASSAULT 2D | 800 E GARLAND AVE | 12/24/2024 | P4 |
| C | ASSAULT 2D | 800 E GARLAND AVE | 12/25/2024 | P4 |
| C | ASSAULT 2D | 900 E CROWN AVE | 12/25/2024 | P4 |
| C | BURGLARY 2D COMMERCIAL | 5800 N DIVISION ST | 12/25/2024 | P4 |
| C | BURGLARY 2D COMMERCIAL | 900 E EVERETT AVE | 12/26/2024 | P4 |
| C | BURGLARY 2D GARAGE | 1100 E WELLESLEY AVE | 12/27/2024 | P4 |
| C | MAIL THEFT | 0 E GARLAND AVE | 12/24/2024 | P3 |
| C | THEFT 1D FROM BUILDING | 1200 E CROWN AVE | 12/25/2024 | P3 |
| C | THEFT 2D ALL OTHER | 4700 N DIVISION ST | 12/24/2024 | P3 |
| C | THEFT 2D ALL OTHER | 1200 E CROWN AVE | 12/25/2024 | P3 |
| C | THEFT 2D FROM BUILDING | 900 E QUEEN AVE | 12/24/2024 | P3 |
| C | THEFT 2D FROM BUILDING | 0 E ROCKWELL AVE | 12/24/2024 | P4 |
| C | THEFT 3D ALL OTHER | 900 E COURTLAND AVE | 12/23/2024 | P3 |
| C | THEFT 3D ALL OTHER | 4700 N DIVISION ST | 12/24/2024 | P3 |
| C | THEFT 3D ALL OTHER | 5700 N NEVADA ST | 12/28/2024 | P3 |
| C | THEFT 3D ALL OTHER | 5700 N NEVADA ST | 12/28/2024 | P3 |
| C | THEFT 3D ALL OTHER | 6100 N ADDISON ST | 12/28/2024 | P3 |
| C | THEFT 3D FROM BUILDING | 1200 E GARLAND AVE | 12/28/2024 | P3 |
| C | THEFT 3D FROM MOTOR VEHICLE | 1100 E EUCLID AVE | 12/25/2024 | P3 |
| C | THEFT 3D SHOPLIFTING | 4700 N DIVISION ST | 12/23/2024 | P4 |
| C | THEFT 3D SHOPLIFTING | 4700 N DIVISION ST | 12/24/2024 | P4 |
| C | THEFT 3D SHOPLIFTING | 4700 N DIVISION ST | 12/28/2024 | P1 |
| C | THEFT 3D SHOPLIFTING | 4700 N DIVISION ST | 12/28/2024 | P4 |
| C | THEFT OF MOTOR VEHICLE | 1000 E COURTLAND AVE | 12/25/2024 | P4 |
| C | THEFT OF MOTOR VEHICLE | 5400 N LIDGERWOOD ST | 12/26/2024 | P4 |
| SPB3SH | | | | |
| C | ASSAULT 3D WEAPON OR NEGLIGENT INJURY | 7000 N COLTON ST | 12/24/2024 | P3 |
| C | BURGLARY 2D COMMERCIAL | 9600 N NEWPORT HWY | 12/26/2024 | P3 |
| C | BURGLARY 2D COMMERCIAL | 9200 N COLTON ST | 12/26/2024 | P4 |
| A | BURGLARY 2D COMMERCIAL | 7900 N DIVISION ST | 12/27/2024 | P3 |
| C | BURGLARY 2D COMMERCIAL | 9200 N COLTON ST | 12/27/2024 | P4 |
| C | BURGLARY 2D COMMERCIAL | 7000 N DIVISION ST | 12/28/2024 | P1 |
| C | MAIL THEFT | 6900 N WISCOMB ST | 12/22/2024 | P3 |
| C | ORGANIZED RETAIL THEFT 2D | 9700 N NEWPORT HWY | 12/22/2024 | P3 |
| C | SHOPLIFTING BURGLARY | 9200 N COLTON ST | 12/22/2024 | P4 |
| C | THEFT 2D FROM BUILDING | 9700 N NEWPORT HWY | 12/27/2024 | P3 |
| C | THEFT 2D FROM COIN OPERATED DEVICE | 6800 N NEVADA ST | 12/28/2024 | P3 |
| C | THEFT 2D FROM MOTOR VEHICLE | 10000 N NEVADA ST | 12/22/2024 | P4 |

For protection of victim privacy, the entire address on sexual assault crimes has been redacted.

| A/C | Offense Statute | Address | Reported Date | Dist |
|------------|------------------------|-------------------|----------------------|-------------|
| C | THEFT 3D ALL OTHER | 7000 N COLTON ST | 12/27/2024 | P3 |
| C | THEFT 3D FROM BUILDING | 6600 N PERRY ST | 12/22/2024 | P3 |
| C | THEFT 3D FROM BUILDING | 600 E HOUSTON AVE | 12/27/2024 | P3 |
| C | THEFT 3D SHOPLIFTING | 9200 N COLTON ST | 12/24/2024 | P4 |
| C | THEFT 3D SHOPLIFTING | 9200 N NEVADA ST | 12/27/2024 | P3 |
| C | THEFT 3D SHOPLIFTING | 9200 N NEVADA ST | 12/27/2024 | P4 |
| C | THEFT OF MOTOR VEHICLE | 900 E BEACON AVE | 12/22/2024 | P4 |
| C | THEFT OF MOTOR VEHICLE | 7000 N NEVADA ST | 12/23/2024 | P4 |

SPB3WH

| | | | | |
|---|------------------------|------------------|------------|----|
| C | THEFT 3D ALL OTHER | 4800 N MARTIN ST | 12/26/2024 | P3 |
| C | THEFT 3D ALL OTHER | 5000 N HELENA ST | 12/28/2024 | P3 |
| C | THEFT OF MOTOR VEHICLE | 5000 N HELENA ST | 12/28/2024 | P3 |



NE - Northeast District (P4)

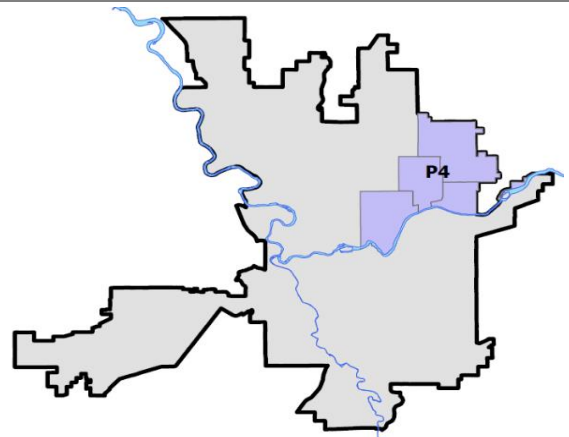
Preliminary IBR Counts

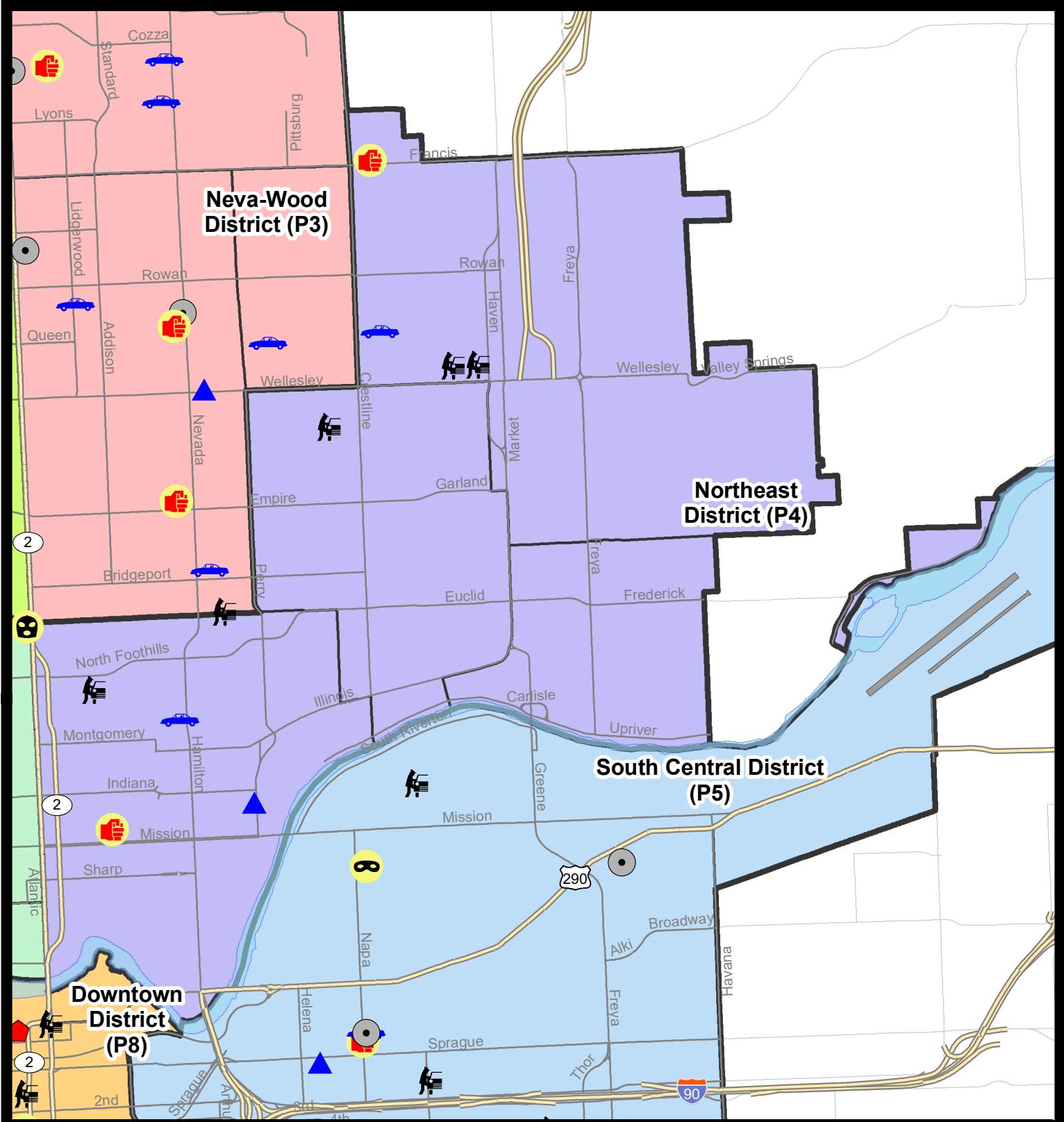
| NIBRS Categories (Part 1 Selected) | | 7 Day Comparison | | | 28 Day Comparison | | | YTD Comparison | | |
|-----------------------------------------|-----------------------------|-------------------------|-----------|----------------|-----------------------------|------------|-------------------------|----------------|-------------|----------------|
| | | Current | Prior | Percent | Current | Prior | Percent | Current | Prior | Percent |
| Violent | Criminal Homicide | 0 | 0 | | 0 | 0 | | 4 | 4 | 0.00% |
| | Rape | 0 | 1 | -100.00% | 1 | 5 | -80.00% | 31 | 30 | 3.33% |
| | Robbery - Commercial | 0 | 0 | | 0 | 0 | | 15 | 21 | -28.57% |
| | Robbery - Person | 0 | 0 | | 0 | 1 | -100.00% | 26 | 41 | -36.59% |
| | Aggravated Assault - Non DV | 1 | 1 | 0.00% | 3 | 6 | -50.00% | 83 | 113 | -26.55% |
| | Aggravated Assault - DV | 1 | 0 | | 5 | 3 | 66.67% | 64 | 57 | 12.28% |
| Violent Total: | | 2 | 2 | 0.00% | 9 | 15 | -40.00% | 223 | 266 | -16.17% |
| Property | Burglary - Residential | 0 | 1 | -100.00% | 4 | 8 | -50.00% | 96 | 169 | -43.20% |
| | Burglary Garage | 1 | 1 | 0.00% | 2 | 3 | -33.33% | 47 | 56 | -16.07% |
| | Burglary Commercial | 0 | 2 | -100.00% | 5 | 4 | 25.00% | 79 | 70 | 12.86% |
| | Larceny | 18 | 16 | 12.50% | 64 | 70 | -8.57% | 1161 | 1214 | -4.37% |
| | Vehicle Theft | 2 | 6 | -66.67% | 16 | 11 | 45.45% | 212 | 305 | -30.49% |
| | Arson | 0 | 0 | | 0 | 0 | | 15 | 12 | 25.00% |
| Property Total: | | 21 | 26 | -19.23% | 91 | 96 | -5.21% | 1610 | 1826 | -11.83% |
| Preliminary Part 1 Crime Totals: | | 23 | 28 | -17.86% | 100 | 111 | -9.91% | 1833 | 2092 | -12.38% |
| Current 7 Day Period: | | 12/22/2024 - 12/28/2024 | | | Prior 7 Day Period: | | 12/15/2024 - 12/21/2024 | | | |
| Current 28 Day Period: | | 12/1/2024 - 12/28/2024 | | | Prior 28 Day Period: | | 11/3/2024 - 11/30/2024 | | | |
| Current YTD Day Period: | | 1/1/2024 - 12/28/2024 | | | Prior YTD Period: | | 1/1/2023 - 12/28/2023 | | | |

Prepared by SPD Crime Analysis Office - Monday, December 30, 2024

NOTE: SPD moved from UCR to the NIBRS reporting standard on 10/4/16 following the transition to a new RMS System. [Numbers on CompStat reports prior to this date should not be used as a comparison to those on this report.](#) Additional info on these reporting standards can be found on the FBI website: <https://ucr.fbi.gov/nibrs-overview>

This chart represents Preliminary counts of selected crime categories from Police Case Reports. Full statistical analysis to determine the confidence level of this data has not been performed. The % change columns on the preliminary counts differ from the percentage change on the NIBRS crime report, sometimes significantly. The CompStat report is designed for operational use and includes only selected NIBRS categories and coding less complex than full NIBRS rules. Official statistics for these and other NIBRS categories can be found on WASPC & FBI websites once available.
















City of Spokane
Northeast District (P4)
Selected
Crime Codes
2024-12-22 to 2024-12-28
 Prepared By:
Crime Analysis Unit
Spokane Police Department


Legend

NIBRS Events

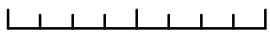

| | | |
|--------------------------------------------------------------------------------------------------------|----------------------------------------------------------------------------------------------------------|---------------------------------------------------------------------------------------------------------|
|  Criminal Homicide |  Robbery Person |  Burglary Commercial |
|  Rape |  Aggravated Assault |  Vehicle Prowling |
|  Robbery Commercial |  Burglary Residential |  Vehicle Theft |
| |  Burglary Garage |  Arson |

*Cases Represent LERMS Crime Codes
 Points may indicate multiple events
 Note: Veh Prowl is only Larceny displayed*


*For Additional Information on
 Incidents pertaining to an
 Area, Trend, or Pattern
 Contact Information Analysis*




0 0.2 0.4 0.8 Miles

Geographic Information System



THIS IS NOT A LEGAL DOCUMENT.
 The information shown on this map is compiled from various sources and is subject to constant revision. Information shown on this map should not be used to determine the location of facilities in relationship to property lines, section lines, streets, etc.



Sunday - Saturday

12/22/2024 TO 12/28/2024

NE - Northeast District (P4)



| A/C | Offense Statute | Address | Reported Date | Dist |
|----------------------|--------------------------------------------|--------------------------|----------------------|-------------|
| <u>SPB4BE</u> | | | | |
| C | THEFT 2D FROM BUILDING | 1400 E GLASS AVE | 12/23/2024 | P4 |
| C | THEFT 2D FROM MOTOR VEHICLE | 1800 E LONGFELLOW AVE | 12/23/2024 | P4 |
| C | THEFT 3D SHOPLIFTING | 3700 N MARKET ST | 12/24/2024 | P4 |
| <u>SPB4HI</u> | | | | |
| C | ASSAULT 2D | 2200 E FRANCIS AVE | 12/23/2024 | P4 |
| C | MAIL THEFT | 4400 N FREYA ST | 12/23/2024 | P4 |
| C | THEFT 2D ALL OTHER | 3500 E OLYMPIC AVE | 12/27/2024 | P4 |
| C | THEFT 2D FROM BUILDING | 4800 N NELSON ST | 12/27/2024 | P4 |
| C | THEFT 3D FROM BUILDING | 4800 N NELSON ST | 12/25/2024 | P4 |
| C | THEFT 3D FROM MOTOR VEHICLE | 4800 N NELSON ST | 12/25/2024 | P4 |
| C | THEFT 3D FROM MOTOR VEHICLE | 2900 E BROAD AVE | 12/26/2024 | P4 |
| C | THEFT 3D SHOPLIFTING | 2100 E FRANCIS AVE | 12/23/2024 | P4 |
| C | THEFT OF MOTOR VEHICLE | 2200 E QUEEN AVE | 12/23/2024 | P4 |
| <u>SPB4LO</u> | | | | |
| C | ASSAULT 3D WEAPON OR NEGLIGENT INJURY | 400 E AUGUSTA AVE | 12/24/2024 | P4 |
| C | BURGLARY 1D GARAGE | 1200 E NORA AVE | 12/26/2024 | P4 |
| C | MAIL THEFT | 900 E NORTH FOOTHILLS DR | 12/24/2024 | P4 |
| C | MAIL THEFT | 0 E SINTO AVE | 12/25/2024 | P4 |
| C | TAKING MOTOR VEHICLE WITHOUT PERMISSION 2D | 800 E CARLISLE AVE | 12/28/2024 | P4 |
| C | THEFT 2D ALL OTHER | 500 E NORTH FOOTHILLS DR | 12/26/2024 | P4 |
| C | THEFT 3D ALL OTHER | 2400 N DIVISION ST | 12/24/2024 | P2 |
| C | THEFT 3D FROM BUILDING | 2000 N RUBY ST | 12/24/2024 | P4 |
| C | THEFT 3D SHOPLIFTING | 1700 N DIVISION ST | 12/26/2024 | P4 |
| C | THEFT OF A FIREARM FROM MOTOR VEHICLE | 200 E NORTH FOOTHILLS DR | 12/24/2024 | P4 |
| <u>SPB4MI</u> | | | | |
| C | THEFT 3D VEHICLE PARTS AND ACCESSORIES | 3500 E GARNET AVE | 12/28/2024 | P4 |

SPOKANE POLICE DEPARTMENT



South Precinct CHARLIE Sector

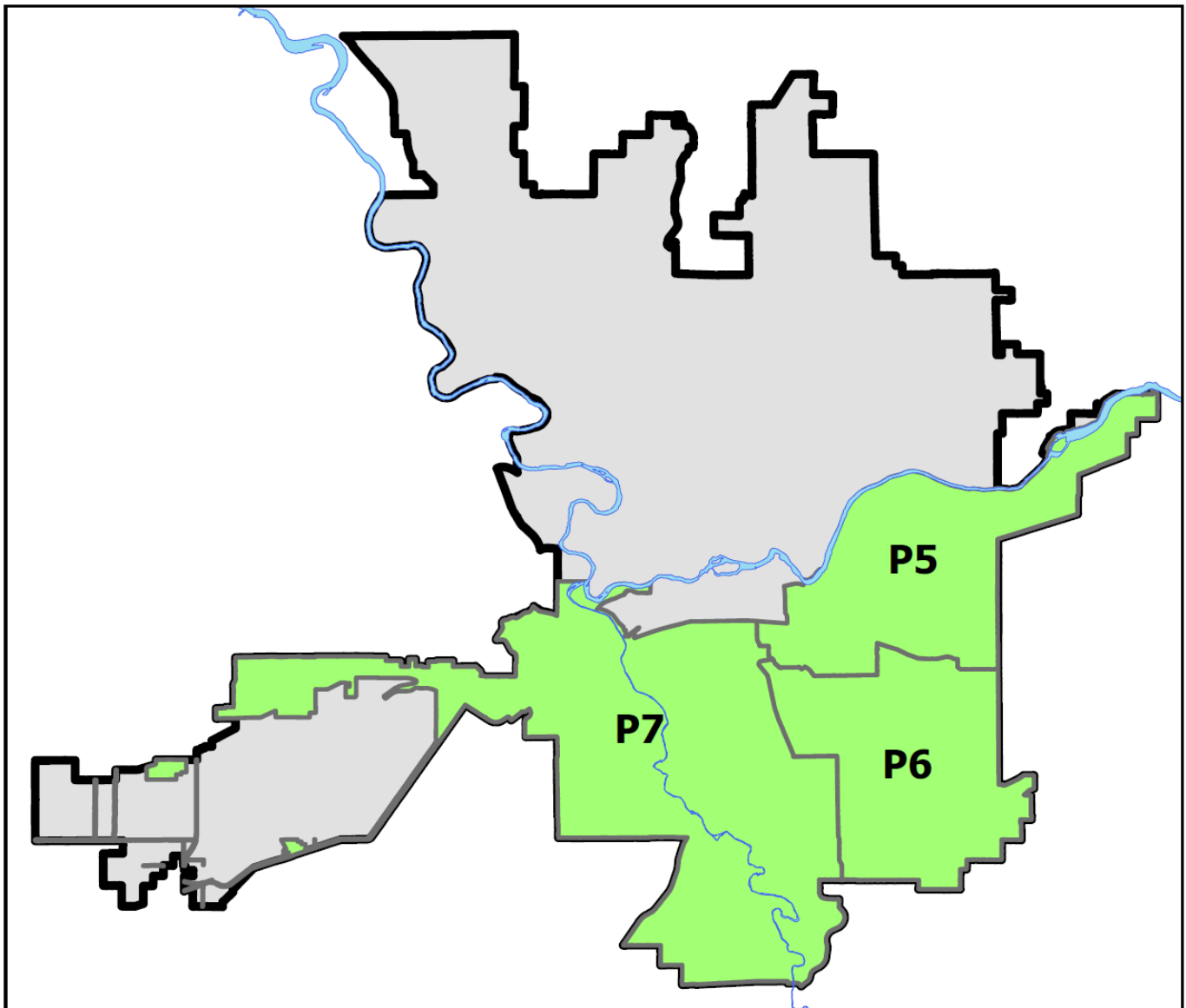
PSA Commander

Captain Matt Cowles

South Central District (P5)

Southeast District (P6)

Southwest District (P7)



SOUTH PRECINCT (P5, P6, P7) CHARLIE SECTOR



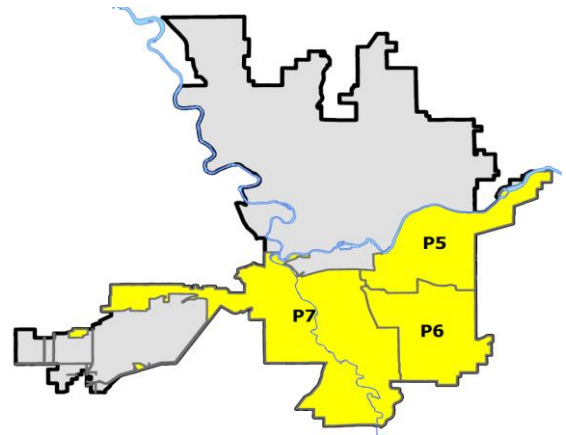
Preliminary IBR Counts

| NIBRS Categories (Part 1 Selected) | | 7 Day Comparison | | | 28 Day Comparison | | | YTD Comparison | | |
|-----------------------------------------|-----------------------------|-------------------------|-----------|----------------|-----------------------------|------------|-------------------------|----------------|-------------|----------------|
| | | Current | Prior | Percent | Current | Prior | Percent | Current | Prior | Percent |
| Violent | Criminal Homicide | 0 | 0 | | 0 | 1 | -100.00% | 6 | 6 | 0.00% |
| | Rape | 1 | 1 | 0.00% | 3 | 3 | 0.00% | 58 | 74 | -21.62% |
| | Robbery - Commercial | 0 | 1 | -100.00% | 1 | 0 | | 15 | 14 | 7.14% |
| | Robbery - Person | 1 | 0 | | 3 | 1 | 200.00% | 39 | 44 | -11.36% |
| | Aggravated Assault - Non DV | 1 | 4 | -75.00% | 9 | 8 | 12.50% | 122 | 135 | -9.63% |
| | Aggravated Assault - DV | 2 | 0 | | 5 | 6 | -16.67% | 101 | 96 | 5.21% |
| Violent Total: | | 5 | 6 | -16.67% | 21 | 19 | 10.53% | 341 | 369 | -7.59% |
| Property | Burglary - Residential | 1 | 5 | -80.00% | 9 | 17 | -47.06% | 194 | 190 | 2.11% |
| | Burglary Garage | 4 | 2 | 100.00% | 8 | 7 | 14.29% | 119 | 163 | -26.99% |
| | Burglary Commercial | 5 | 4 | 25.00% | 13 | 13 | 0.00% | 119 | 153 | -22.22% |
| | Larceny | 40 | 52 | -23.08% | 167 | 136 | 22.79% | 1938 | 2154 | -10.03% |
| | Vehicle Theft | 3 | 4 | -25.00% | 17 | 15 | 13.33% | 275 | 460 | -40.22% |
| | Arson | 0 | 0 | | 3 | 2 | 50.00% | 39 | 16 | 143.75% |
| Property Total: | | 53 | 67 | -20.90% | 217 | 190 | 14.21% | 2684 | 3136 | -14.41% |
| Preliminary Part 1 Crime Totals: | | 58 | 73 | -20.55% | 238 | 209 | 13.88% | 3025 | 3505 | -13.69% |
| Current 7 Day Period: | | 12/22/2024 - 12/28/2024 | | | Prior 7 Day Period: | | 12/15/2024 - 12/21/2024 | | | |
| Current 28 Day Period: | | 12/1/2024 - 12/28/2024 | | | Prior 28 Day Period: | | 11/3/2024 - 11/30/2024 | | | |
| Current YTD Day Period: | | 1/1/2024 - 12/28/2024 | | | Prior YTD Period: | | 1/1/2023 - 12/28/2023 | | | |

Prepared by SPD Crime Analysis Office - Monday, December 30, 2024

NOTE: SPD moved from UCR to the NIBRS reporting standard on 10/4/16 following the transition to a new RMS System. [Numbers on CompStat reports prior to this date should not be used as a comparison to those on this report.](#) Additional info on these reporting standards can be found on the FBI website: <https://ucr.fbi.gov/nibrs-overview>

This chart represents Preliminary counts of selected crime categories from Police Case Reports. Full statistical analysis to determine the confidence level of this data has not been performed. The % change columns on the preliminary counts differ from the percentage change on the NIBRS crime report, sometimes significantly. The CompStat report is designed for operational use and includes only selected NIBRS categories and coding less complex than full NIBRS rules. Official statistics for these and other NIBRS categories can be found on WASPC & FBI websites once available.



Note: On 1/8/23 boundary changes incorporated portions of P7 into the Downtown Precinct (SPD8BA and SPD8PV); Consequently activity in P7 will appear lower if compared to printed CompStat reports prior to 1/8/23



SE - South Central District (P5)

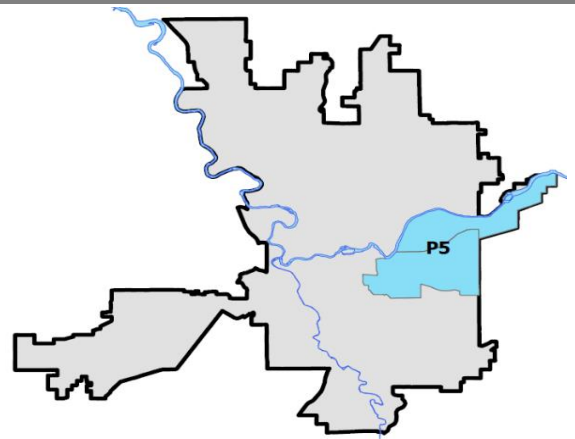
Preliminary IBR Counts

| NIBRS Categories (Part 1 Selected) | | 7 Day Comparison | | | 28 Day Comparison | | | YTD Comparison | | |
|-----------------------------------------|-----------------------------|-------------------------|-----------|---------------|-----------------------------|-----------|-------------------------|----------------|-------------|----------------|
| | | Current | Prior | Percent | Current | Prior | Percent | Current | Prior | Percent |
| Violent | Criminal Homicide | 0 | 0 | | 0 | 1 | -100.00% | 3 | 2 | 50.00% |
| | Rape | 0 | 1 | -100.00% | 1 | 2 | -50.00% | 21 | 38 | -44.74% |
| | Robbery - Commercial | 0 | 0 | | 0 | 0 | | 2 | 4 | -50.00% |
| | Robbery - Person | 1 | 0 | | 2 | 1 | 100.00% | 19 | 21 | -9.52% |
| | Aggravated Assault - Non DV | 1 | 1 | 0.00% | 5 | 5 | 0.00% | 64 | 74 | -13.51% |
| | Aggravated Assault - DV | 1 | 0 | | 3 | 3 | 0.00% | 51 | 52 | -1.92% |
| Violent Total: | | 3 | 2 | 50.00% | 11 | 12 | -8.33% | 160 | 191 | -16.23% |
| Property | Burglary - Residential | 0 | 0 | | 2 | 7 | -71.43% | 68 | 68 | 0.00% |
| | Burglary Garage | 1 | 1 | 0.00% | 2 | 1 | 100.00% | 34 | 53 | -35.85% |
| | Burglary Commercial | 2 | 2 | 0.00% | 5 | 7 | -28.57% | 62 | 83 | -25.30% |
| | Larceny | 13 | 14 | -7.14% | 58 | 44 | 31.82% | 721 | 742 | -2.83% |
| | Vehicle Theft | 1 | 1 | 0.00% | 4 | 9 | -55.56% | 105 | 157 | -33.12% |
| | Arson | 0 | 0 | | 1 | 1 | 0.00% | 20 | 11 | 81.82% |
| Property Total: | | 17 | 18 | -5.56% | 72 | 69 | 4.35% | 1010 | 1114 | -9.34% |
| Preliminary Part 1 Crime Totals: | | 20 | 20 | 0.00% | 83 | 81 | 2.47% | 1170 | 1305 | -10.34% |
| Current 7 Day Period: | | 12/22/2024 - 12/28/2024 | | | Prior 7 Day Period: | | 12/15/2024 - 12/21/2024 | | | |
| Current 28 Day Period: | | 12/1/2024 - 12/28/2024 | | | Prior 28 Day Period: | | 11/3/2024 - 11/30/2024 | | | |
| Current YTD Day Period: | | 1/1/2024 - 12/28/2024 | | | Prior YTD Period: | | 1/1/2023 - 12/28/2023 | | | |

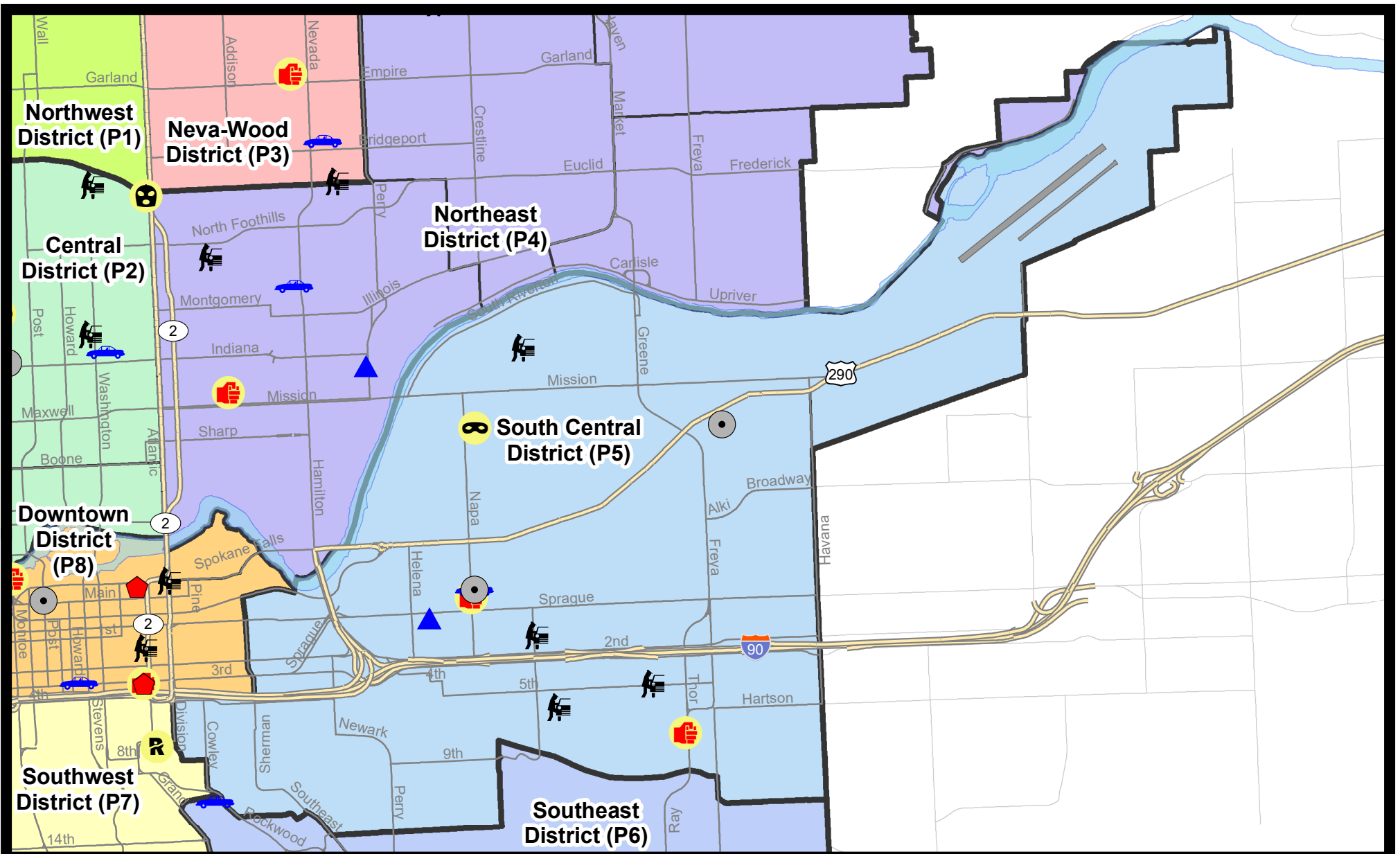
Prepared by SPD Crime Analysis Office - Monday, December 30, 2024

NOTE: SPD moved from UCR to the NIBRS reporting standard on 10/4/16 following the transition to a new RMS System. [Numbers on CompStat reports prior to this date should not be used as a comparison to those on this report.](#) Additional info on these reporting standards can be found on the FBI website: <https://ucr.fbi.gov/nibrs-overview>

This chart represents Preliminary counts of selected crime categories from Police Case Reports. Full statistical analysis to determine the confidence level of this data has not been performed. The % change columns on the preliminary counts differ from the percentage change on the NIBRS crime report, sometimes significantly. The CompStat report is designed for operational use and includes only selected NIBRS categories and coding less complex than full NIBRS rules. Official statistics for these and other NIBRS categories can be found on WASPC & FBI websites once available.














Note: On 2/10/21 a portion of the Police Block SPC5EC became part of the Downtown Precinct (SPD8EC); Consequently activity in P5 will appear lower if compared to printed CompStat reports prior to 2/10/21




City of Spokane
South Central District (P5)
Selected Crime Types
2024-12-22 to 2024-12-28
 Prepared By:
Crime Analysis Unit
Spokane Police Department

Legend

NIBRS Events




| | | | | | | | |
|-------------------------------------------------------------------------------------|-------------------|--------------------------------------------------------------------------------------|--------------------|---------------------------------------------------------------------------------------|----------------------|---------------------------------------------------------------------------------------|---------------------|
|  | Criminal Homicide |  | Robbery Commercial |  | Aggravated Assault |  | Burglary Commercial |
|  | Rape |  | Robbery Person |  | Burglary Residential |  | Vehicle Prowling |
| | |  | Burglary Garage |  | Vehicle Theft |  | Arson |

*Cases Represent LERMS Crime Codes
 Points may indicate multiple events
 Note: Veh Prowl is only Larceny category displayed*



*For Additional Information on Incidents
 pertaining to an Area, Trend, or Pattern
 Contact Information Analysis*

0 0.2 0.4 0.6 0.8 1 Miles

SPokane

*THIS IS NOT A LEGAL DOCUMENT:
 The information shown on this map is compiled
 from various sources and is subject to constant
 revision. Information shown on this map should
 not be used to determine the location of facilities
 in relationship to property lines, section lines,
 streets, etc.*

Sunday - Saturday

12/22/2024 TO 12/28/2024

SE - South Central District (P5)



| A/C | Offense Statute | Address | Reported Date | Dist |
|----------------------|----------------------------------------|-----------------------------|----------------------|-------------|
| <u>SPC5EC</u> | | | | |
| C | ASSAULT 2D | N NAPA ST / E RIVERSIDE AVE | 12/25/2024 | P4 |
| C | ASSAULT 2D | 700 S THOR ST | 12/27/2024 | P6 |
| C | BURGLARY 2D COMMERCIAL | 3700 E BOONE AVE | 12/23/2024 | P5 |
| C | BURGLARY 2D COMMERCIAL | 100 N NAPA ST | 12/24/2024 | P6 |
| C | BURGLARY 2D FENCED AREA | 500 E 3RD AVE | 12/23/2024 | P6 |
| C | BURGLARY 2D GARAGE | 0 S MADELIA ST | 12/25/2024 | P5 |
| C | THEFT 2D FROM MOTOR VEHICLE | 2500 E 6TH AVE | 12/22/2024 | P5 |
| C | THEFT 3D ALL OTHER | 2400 E PACIFIC AVE | 12/28/2024 | P5 |
| C | THEFT 3D FROM BUILDING | 400 S THOR ST | 12/23/2024 | P5 |
| A | THEFT 3D FROM MOTOR VEHICLE | 3200 E 5TH AVE | 12/22/2024 | P5 |
| C | THEFT 3D FROM MOTOR VEHICLE | 2400 E PACIFIC AVE | 12/28/2024 | P5 |
| C | THEFT 3D SHOPLIFTING | 400 S THOR ST | 12/28/2024 | P6 |
| C | THEFT 3D VEHICLE PARTS AND ACCESSORIES | 2900 E 5TH AVE | 12/23/2024 | P5 |
| C | THEFT 3D VEHICLE PARTS AND ACCESSORIES | 3600 E SPRAGUE AVE | 12/27/2024 | P6 |
| C | THEFT OF MOTOR VEHICLE | 100 N NAPA ST | 12/24/2024 | P6 |
| <u>SPC5GP</u> | | | | |
| C | MAIL THEFT | 1800 E SOUTH RIVERTON AVE | 12/28/2024 | P5 |
| C | ROBBERY 1D PERSON | 2000 E SHARP AVE | 12/24/2024 | P1 |
| C | THEFT 2D FROM BUILDING | 1700 E SHARP AVE | 12/22/2024 | P5 |
| C | THEFT 2D FROM MOTOR VEHICLE | 1700 N ALTAMONT ST | 12/24/2024 | P5 |
| C | THEFT 3D FROM BUILDING | 3100 E AUGUSTA AVE | 12/24/2024 | P5 |



SE - Southeast District (P6)

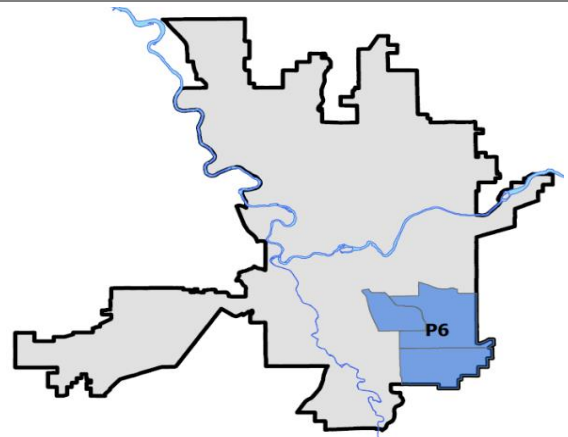
Preliminary IBR Counts

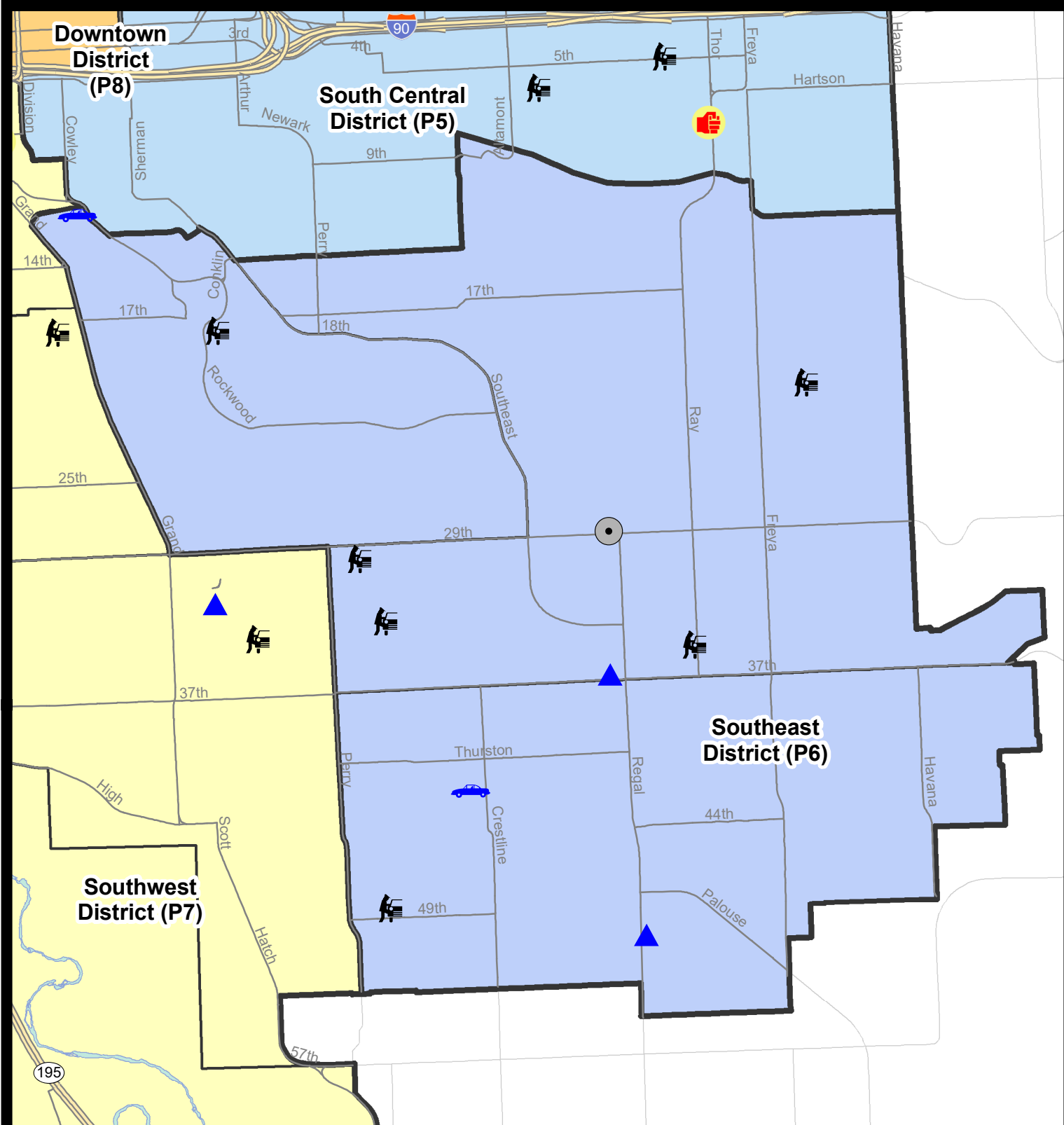
| NIBRS Categories (Part 1 Selected) | | 7 Day Comparison | | | 28 Day Comparison | | | YTD Comparison | | |
|-----------------------------------------|-----------------------------|-------------------------|-------|----------|-----------------------------|-------|-------------------------|----------------|-------|---------|
| | | Current | Prior | Percent | Current | Prior | Percent | Current | Prior | Percent |
| Violent | Criminal Homicide | 0 | 0 | | 0 | 0 | | 1 | 1 | 0.00% |
| | Rape | 0 | 0 | | 0 | 0 | | 9 | 7 | 28.57% |
| | Robbery - Commercial | 0 | 1 | -100.00% | 1 | 0 | | 12 | 5 | 140.00% |
| | Robbery - Person | 0 | 0 | | 0 | 0 | | 8 | 4 | 100.00% |
| | Aggravated Assault - Non DV | 0 | 1 | -100.00% | 1 | 1 | 0.00% | 20 | 19 | 5.26% |
| | Aggravated Assault - DV | 0 | 0 | | 0 | 1 | -100.00% | 21 | 16 | 31.25% |
| Violent Total: | | 0 | 2 | -100.00% | 2 | 2 | 0.00% | 71 | 52 | 36.54% |
| Property | Burglary - Residential | 0 | 0 | | 0 | 7 | -100.00% | 49 | 48 | 2.08% |
| | Burglary Garage | 2 | 0 | | 4 | 1 | 300.00% | 28 | 42 | -33.33% |
| | Burglary Commercial | 1 | 0 | | 3 | 3 | 0.00% | 26 | 26 | 0.00% |
| | Larceny | 16 | 17 | -5.88% | 57 | 43 | 32.56% | 517 | 526 | -1.71% |
| | Vehicle Theft | 2 | 1 | 100.00% | 8 | 3 | 166.67% | 87 | 137 | -36.50% |
| | Arson | 0 | 0 | | 2 | 0 | | 10 | 1 | 900.00% |
| Property Total: | | 21 | 18 | 16.67% | 74 | 57 | 29.82% | 717 | 780 | -8.08% |
| Preliminary Part 1 Crime Totals: | | 21 | 20 | 5.00% | 76 | 59 | 28.81% | 788 | 832 | -5.29% |
| Current 7 Day Period: | | 12/22/2024 - 12/28/2024 | | | Prior 7 Day Period: | | 12/15/2024 - 12/21/2024 | | | |
| Current 28 Day Period: | | 12/1/2024 - 12/28/2024 | | | Prior 28 Day Period: | | 11/3/2024 - 11/30/2024 | | | |
| Current YTD Day Period: | | 1/1/2024 - 12/28/2024 | | | Prior YTD Period: | | 1/1/2023 - 12/28/2023 | | | |

Prepared by SPD Crime Analysis Office - Monday, December 30, 2024

NOTE: SPD moved from UCR to the NIBRS reporting standard on 10/4/16 following the transition to a new RMS System. [Numbers on CompStat reports prior to this date should not be used as a comparison to those on this report.](#) Additional info on these reporting standards can be found on the FBI website: <https://ucr.fbi.gov/nibrs-overview>

This chart represents Preliminary counts of selected crime categories from Police Case Reports. Full statistical analysis to determine the confidence level of this data has not been performed. The % change columns on the preliminary counts differ from the percentage change on the NIBRS crime report, sometimes significantly. The CompStat report is designed for operational use and includes only selected NIBRS categories and coding less complex than full NIBRS rules. Official statistics for these and other NIBRS categories can be found on WASPC & FBI websites once available.





City of Spokane
Southeast District (P6)
Selected Crime Codes
2024-12-22 to 2024-12-28
 Prepared By:
Crime Analysis Unit
Spokane Police Department

Legend
NIBRS Events

| | | |
|--------------------|----------------------|-----------------------|
| Criminal Homicide | Robbery Person | Burglary Commercial |
| Rape | Aggravated Assault | Vehicle Prowling |
| Robbery Commercial | Burglary Residential | Vehicle Theft |
| Burglary Garage | Arson | SPOKANE POLICE |

*Cases Represent LERMS Crime Codes
 Points may indicate multiple events
 Note: Veh Prowl is only Larceny displayed*

For Additional Information on Incidents pertaining to an Area, Trend, or Pattern Contact Information Analysis

0 0.15 0.3 0.6 Miles

SPOKANE

THIS IS NOT A LEGAL DOCUMENT. The information shown on this map is compiled from various sources and is subject to constant revision. Information shown on this map should not be used to determine the location of facilities in relationship to property lines, section lines, streets, etc.

Sunday - Saturday

12/22/2024 TO 12/28/2024

SE - Southeast District (P6)



| A/C | Offense Statute | Address | Reported Date | Dist |
|----------------------|-----------------------------|-----------------------|----------------------|-------------|
| <u>SPC6LH</u> | | | | |
| C | BURGLARY 2D COMMERCIAL | 2800 E 29TH AVE | 12/26/2024 | P6 |
| C | BURGLARY 2D FENCED AREA | 3200 S SOUTHEAST BLVD | 12/23/2024 | P6 |
| C | BURGLARY 2D GARAGE | 2800 E 37TH AVE | 12/25/2024 | P6 |
| C | MAIL THEFT | 3100 S MT VERNON ST | 12/22/2024 | P6 |
| C | MAIL THEFT | 3100 S MT VERNON ST | 12/22/2024 | P6 |
| C | MAIL THEFT | 1900 E 14TH AVE | 12/22/2024 | P6 |
| C | THEFT 2D FROM MOTOR VEHICLE | 1400 E 30TH AVE | 12/23/2024 | P6 |
| C | THEFT 3D ALL OTHER | 3100 E 37TH AVE | 12/22/2024 | P6 |
| C | THEFT 3D FROM MOTOR VEHICLE | 3800 E 21ST AVE | 12/22/2024 | P6 |
| C | THEFT 3D FROM MOTOR VEHICLE | 1600 E 33RD AVE | 12/26/2024 | P6 |
| A | THEFT 3D FROM MOTOR VEHICLE | 3100 E 35TH AVE | 12/28/2024 | P6 |
| <u>SPC6RW</u> | | | | |
| C | THEFT 3D FROM MOTOR VEHICLE | 800 E 18TH AVE | 12/27/2024 | P6 |
| C | THEFT OF MOTOR VEHICLE | 1000 S ROCKWOOD BLVD | 12/23/2024 | P6 |
| <u>SPC6SG</u> | | | | |
| C | BURGLARY 2D GARAGE | 5000 S REGAL ST | 12/22/2024 | P6 |
| C | MAIL THEFT | 3200 E 55TH AVE | 12/23/2024 | P6 |
| C | MAIL THEFT | 3300 E 55TH AVE | 12/28/2024 | P6 |
| C | THEFT 3D ALL OTHER | 3200 E 55TH AVE | 12/23/2024 | P6 |
| C | THEFT 3D FROM BUILDING | 3200 E 43RD AVE | 12/25/2024 | P6 |
| C | THEFT 3D FROM MOTOR VEHICLE | 4800 S HELENA ST | 12/26/2024 | P6 |
| C | THEFT 3D SHOPLIFTING | 4900 S REGAL ST | 12/24/2024 | P6 |
| C | THEFT OF MOTOR VEHICLE | 4100 S MARTIN ST | 12/23/2024 | P6 |



SW - Southwest District (P7)

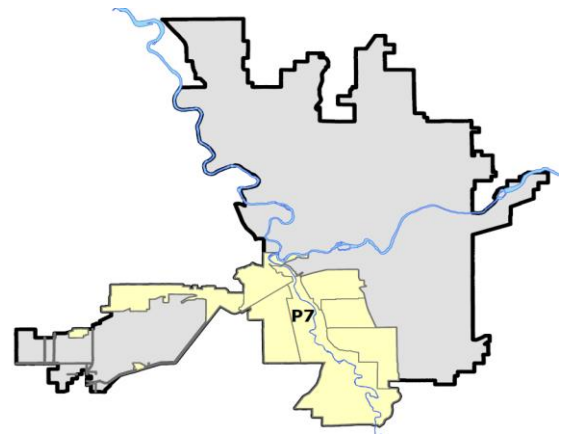
Preliminary IBR Counts

| NIBRS Categories (Part 1 Selected) | | 7 Day Comparison | | | 28 Day Comparison | | | YTD Comparison | | |
|-----------------------------------------|-----------------------------|-------------------------|-----------|----------------|-----------------------------|-----------|-------------------------|----------------|-------------|----------------|
| | | Current | Prior | Percent | Current | Prior | Percent | Current | Prior | Percent |
| Violent | Criminal Homicide | 0 | 0 | | 0 | 0 | | 2 | 3 | -33.33% |
| | Rape | 1 | 0 | | 2 | 1 | 100.00% | 28 | 29 | -3.45% |
| | Robbery - Commercial | 0 | 0 | | 0 | 0 | | 1 | 5 | -80.00% |
| | Robbery - Person | 0 | 0 | | 1 | 0 | | 12 | 19 | -36.84% |
| | Aggravated Assault - Non DV | 0 | 2 | -100.00% | 3 | 2 | 50.00% | 38 | 42 | -9.52% |
| | Aggravated Assault - DV | 1 | 0 | | 2 | 2 | 0.00% | 29 | 28 | 3.57% |
| Violent Total: | | 2 | 2 | 0.00% | 8 | 5 | 60.00% | 110 | 126 | -12.70% |
| Property | Burglary - Residential | 1 | 5 | -80.00% | 7 | 3 | 133.33% | 77 | 74 | 4.05% |
| | Burglary Garage | 1 | 1 | 0.00% | 2 | 5 | -60.00% | 57 | 68 | -16.18% |
| | Burglary Commercial | 2 | 2 | 0.00% | 5 | 3 | 66.67% | 31 | 44 | -29.55% |
| | Larceny | 11 | 21 | -47.62% | 52 | 49 | 6.12% | 700 | 886 | -20.99% |
| | Vehicle Theft | 0 | 2 | -100.00% | 5 | 3 | 66.67% | 83 | 166 | -50.00% |
| | Arson | 0 | 0 | | 0 | 1 | -100.00% | 9 | 4 | 125.00% |
| Property Total: | | 15 | 31 | -51.61% | 71 | 64 | 10.94% | 957 | 1242 | -22.95% |
| Preliminary Part 1 Crime Totals: | | 17 | 33 | -48.48% | 79 | 69 | 14.49% | 1067 | 1368 | -22.00% |
| Current 7 Day Period: | | 12/22/2024 - 12/28/2024 | | | Prior 7 Day Period: | | 12/15/2024 - 12/21/2024 | | | |
| Current 28 Day Period: | | 12/1/2024 - 12/28/2024 | | | Prior 28 Day Period: | | 11/3/2024 - 11/30/2024 | | | |
| Current YTD Day Period: | | 1/1/2024 - 12/28/2024 | | | Prior YTD Period: | | 1/1/2023 - 12/28/2023 | | | |

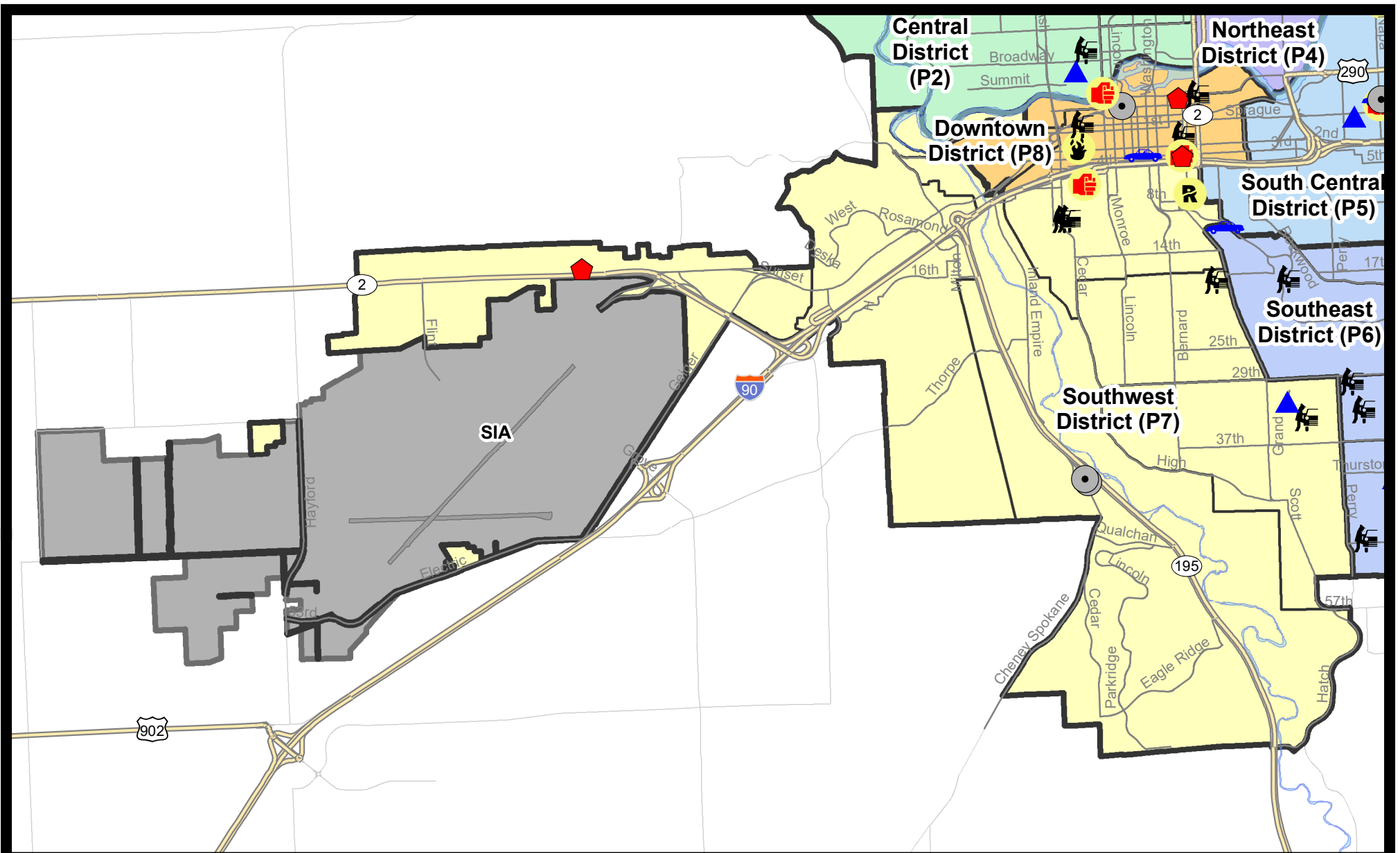
Prepared by SPD Crime Analysis Office - Monday, December 30, 2024

NOTE: SPD moved from UCR to the NIBRS reporting standard on 10/4/16 following the transition to a new RMS System. [Numbers on CompStat reports prior to this date should not be used as a comparison to those on this report.](#) Additional info on these reporting standards can be found on the FBI website: <https://ucr.fbi.gov/nibrs-overview>

This chart represents Preliminary counts of selected crime categories from Police Case Reports. Full statistical analysis to determine the confidence level of this data has not been performed. The % change columns on the preliminary counts differ from the percentage change on the NIBRS crime report, sometimes significantly. The CompStat report is designed for operational use and includes only selected NIBRS categories and coding less complex than full NIBRS rules. Official statistics for these and other NIBRS categories can be found on WASPC & FBI websites once available.



Note: On 1/8/23 boundary changes were implemented that incorporated portions of P7 into the Downtown DAVID Sector (SPD8BA SPD8PV); Consequently activity in P7 will appear lower if compared to printed CompStat reports prior to 1/8/23



City of Spokane
Southwest District (P7)
Selected
Crime Types
2024-12-22 to 2024-12-28

Prepared By:
Crime Analysis Unit
Spokane Police Department

Legend

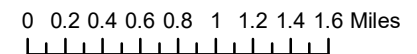
NIBRS Events

- Criminal Homicide
- Robbery Commercial
- Aggravated Assault
- Burglary Commercial
- Rape
- Robbery Person
- Burglary Residential
- Vehicle Prowling
- Burglary Garage
- Vehicle Theft
- Arson

Cases Represent LERMS Crime Codes
Points may indicate multiple events
Note: Veh Prowl is only Larceny category displayed



For Additional Information on Incidents
pertaining to an Area, Trend, or Pattern
Contact Information Analysis



THIS IS NOT A LEGAL DOCUMENT:
The information shown on this map is compiled from various sources and is subject to constant revision. Information shown on this map should not be used to determine the location of facilities in relationship to property lines, section lines, streets, etc.

Sunday - Saturday

12/22/2024 TO 12/28/2024

SE - Southwest District (P7)



| A/C | Offense Statute | Address | Reported Date | Dist |
|----------------------|----------------------------------------|--------------------------|----------------------|-------------|
| <u>SPC7CH</u> | | | | |
| C | IBR Purposes Only - Aggravated Assault | 1200 W 6TH AVE | 12/26/2024 | P7 |
| C | RAPE 1D | | 12/23/2024 | P8 |
| C | THEFT 2D FROM MOTOR VEHICLE | 900 S WALNUT ST | 12/28/2024 | P7 |
| C | THEFT 2D FROM MOTOR VEHICLE | 1400 W 9TH AVE | 12/28/2024 | P7 |
| C | THEFT 3D FROM BUILDING | 300 W 14TH AVE | 12/24/2024 | P7 |
| C | THEFT 3D VEHICLE PARTS AND ACCESSORIES | 1100 S ELM ST | 12/22/2024 | P7 |
| <u>SPC7CS</u> | | | | |
| A | BURGLARY 2D GARAGE | 800 E 32ND AVE | 12/25/2024 | P7 |
| C | THEFT 3D FROM MOTOR VEHICLE | 3300 S ARTHUR ST | 12/27/2024 | P7 |
| C | THEFT 3D VEHICLE PARTS AND ACCESSORIES | 3300 S ARTHUR ST | 12/27/2024 | P7 |
| <u>SPC7LC</u> | | | | |
| C | BURGLARY 2D COMMERCIAL | 4000 S CHENEY SPOKANE RD | 12/22/2024 | P6 |
| C | BURGLARY 2D COMMERCIAL | 4000 S CHENEY SPOKANE RD | 12/23/2024 | P7 |
| C | MAIL THEFT | 5800 S BROWNE ST | 12/22/2024 | P7 |
| <u>SPC7MC</u> | | | | |
| C | MAIL THEFT | 1100 W 18TH AVE | 12/26/2024 | P7 |
| A | THEFT 3D FROM MOTOR VEHICLE | 1700 S GRAND BLVD | 12/22/2024 | P7 |
| <u>SPC7WH</u> | | | | |
| C | THEFT 3D FROM BUILDING | 2900 W HARTSON AVE | 12/23/2024 | P7 |
| <u>SPC7WP</u> | | | | |
| A | RESIDENTIAL BURGLARY | 1300 S RUSSELL RD | 12/25/2024 | P7 |
| C | THEFT 3D ALL OTHER | 1300 S FLINT RD | 12/28/2024 | P7 |

SPOKANE POLICE DEPARTMENT

Downtown Precinct

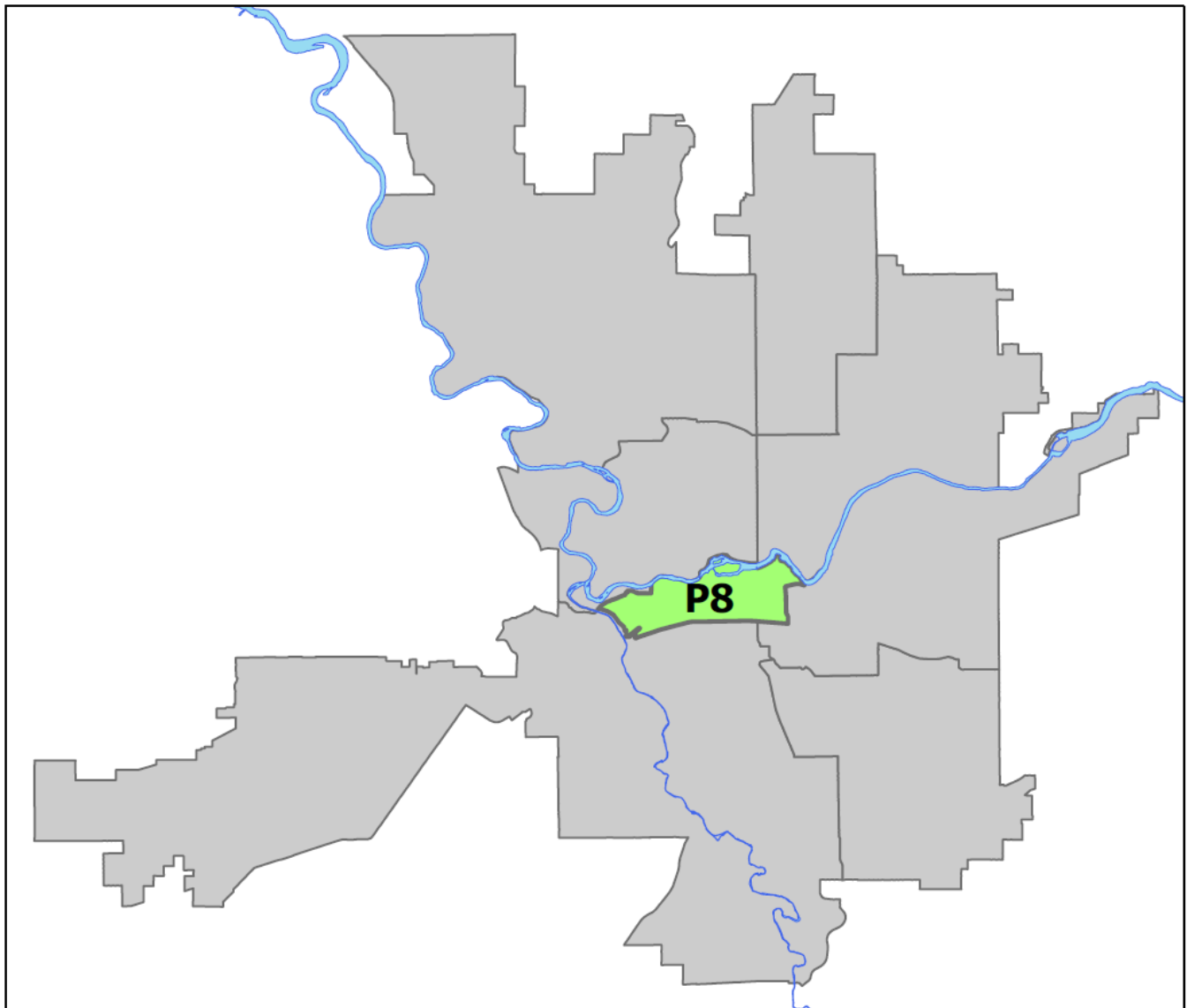
DAVID Sector



PSA Commander

Captain Steve Wohl

Downtown District (P8)



DOWNTOWN PRECINCT (P8) DAVID SECTOR



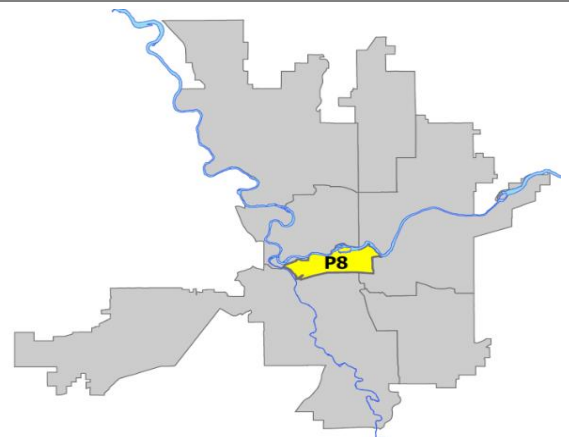
Preliminary IBR Counts

| NIBRS Categories (Part 1 Selected) | | 7 Day Comparison | | | 28 Day Comparison | | | YTD Comparison | | |
|-----------------------------------------|-----------------------------|-------------------------|-----------|----------------|-----------------------------|------------|-------------------------|----------------|-------------|---------------|
| | | Current | Prior | Percent | Current | Prior | Percent | Current | Prior | Percent |
| Violent | Criminal Homicide | 0 | 0 | | 0 | 1 | -100.00% | 1 | 1 | 0.00% |
| | Rape | 0 | 0 | | 4 | 5 | -20.00% | 36 | 32 | 12.50% |
| | Robbery - Commercial | 0 | 0 | | 0 | 2 | -100.00% | 14 | 21 | -33.33% |
| | Robbery - Person | 0 | 1 | -100.00% | 2 | 7 | -71.43% | 94 | 78 | 20.51% |
| | Aggravated Assault - Non DV | 1 | 2 | -50.00% | 7 | 4 | 75.00% | 140 | 164 | -14.63% |
| | Aggravated Assault - DV | 1 | 0 | | 1 | 3 | -66.67% | 28 | 32 | -12.50% |
| Violent Total: | | 2 | 3 | -33.33% | 14 | 22 | -36.36% | 313 | 328 | -4.57% |
| Property | Burglary - Residential | 2 | 0 | | 4 | 2 | 100.00% | 36 | 55 | -34.55% |
| | Burglary Garage | 0 | 0 | | 0 | 1 | -100.00% | 9 | 18 | -50.00% |
| | Burglary Commercial | 1 | 2 | -50.00% | 7 | 10 | -30.00% | 87 | 101 | -13.86% |
| | Larceny | 20 | 17 | 17.65% | 83 | 127 | -34.65% | 1364 | 1372 | -0.58% |
| | Vehicle Theft | 1 | 0 | | 6 | 8 | -25.00% | 152 | 157 | -3.18% |
| | Arson | 1 | 0 | | 1 | 0 | | 25 | 16 | 56.25% |
| Property Total: | | 25 | 19 | 31.58% | 101 | 148 | -31.76% | 1673 | 1719 | -2.68% |
| Preliminary Part 1 Crime Totals: | | 27 | 22 | 22.73% | 115 | 170 | -32.35% | 1986 | 2047 | -2.98% |
| Current 7 Day Period: | | 12/22/2024 - 12/28/2024 | | | Prior 7 Day Period: | | 12/15/2024 - 12/21/2024 | | | |
| Current 28 Day Period: | | 12/1/2024 - 12/28/2024 | | | Prior 28 Day Period: | | 11/3/2024 - 11/30/2024 | | | |
| Current YTD Day Period: | | 1/1/2024 - 12/28/2024 | | | Prior YTD Period: | | 1/1/2023 - 12/28/2023 | | | |

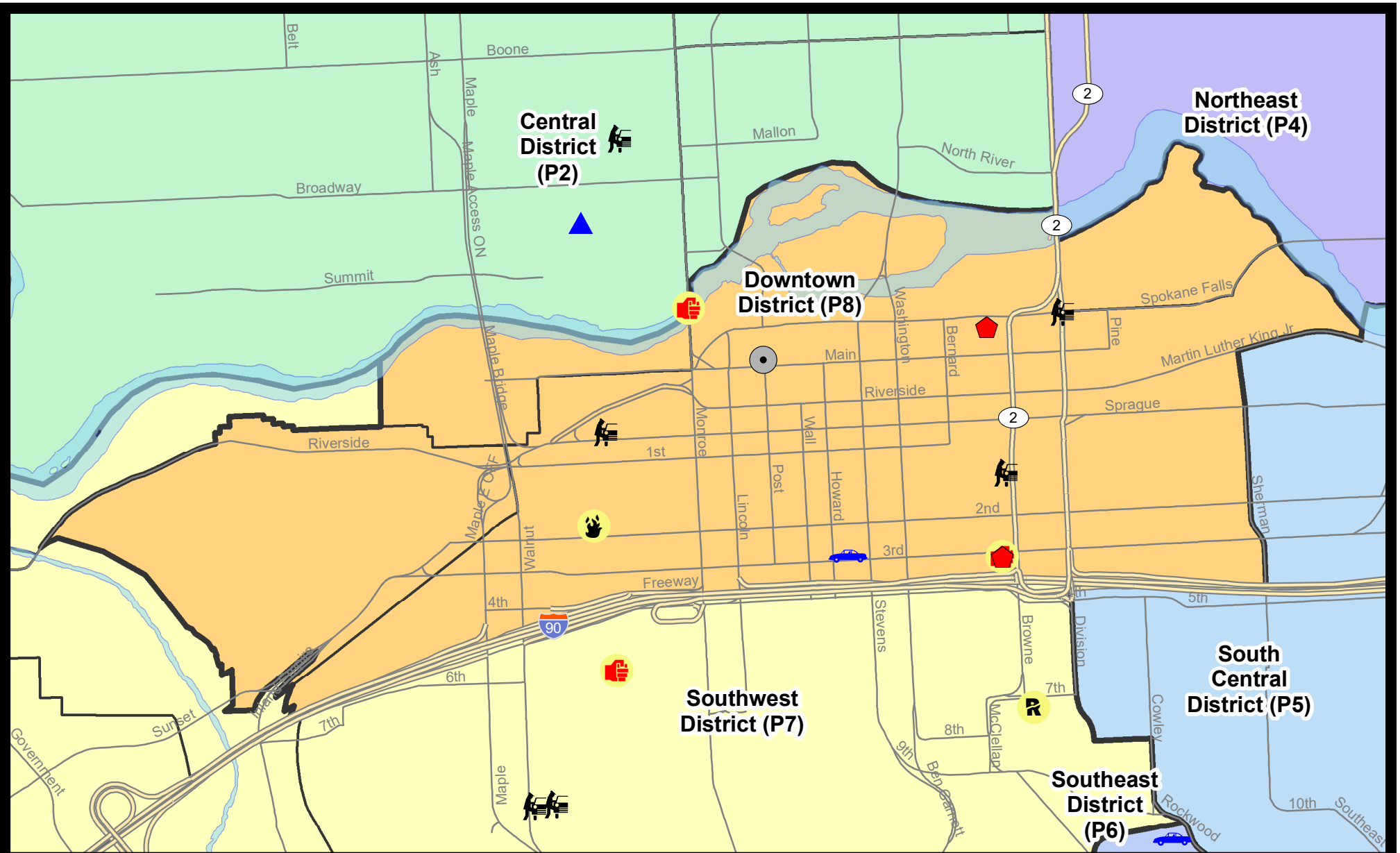
Prepared by SPD Crime Analysis Office - Monday, December 30, 2024

NOTE: SPD moved from UCR to the NIBRS reporting standard on 10/4/16 following the transition to a new RMS System. [Numbers on CompStat reports prior to this date should not be used as a comparison to those on this report.](#) Additional info on these reporting standards can be found on the FBI website: <https://ucr.fbi.gov/nibrs-overview>

This chart represents Preliminary counts of selected crime categories from Police Case Reports. Full statistical analysis to determine the confidence level of this data has not been performed. The % change columns on the preliminary counts differ from the percentage change on the NIBRS crime report, sometimes significantly. The CompStat report is designed for operational use and includes only selected NIBRS categories and coding less complex than full NIBRS rules. Official statistics for these and other NIBRS categories can be found on WASPC & FBI websites once available.



Note: On 1/8/23 boundary changes incorporated portions of P7 into the Downtown Precinct (SPD8BA and SPD8PV); Consequently activity in P8 will appear higher if compared to printed CompStat reports prior to 1/8/23



City of Spokane
Downtown District (P8)
Selected
Crime Types
2024-12-22 to 2024-12-28

Prepared By:
Crime Analysis Unit
Spokane Police Department

Legend


NIBRS Events

-  Criminal Homicide
-  Rape
-  Robbery Commercial
-  Robbery Person
-  Aggravated Assault
-  Burglary Residential
-  Burglary Garage
-  Burglary Commercial
-  Vehicle Prowling
-  Vehicle Theft
-  Arson

Cases Represent LERMS Crime Codes
 Points may indicate multiple events
 Note: Veh Prowl is only Larceny category displayed



For Additional Information on Incidents
 pertaining to an Area, Trend, or Pattern
 Contact Information Analysis



THIS IS NOT A LEGAL DOCUMENT:
 The information shown on this map is compiled
 from various sources and is subject to constant
 revision. Information shown on this map should
 not be used to determine the location of facilities
 in relationship to property lines, section lines,
 streets, etc.

Sunday - Saturday

12/22/2024 TO 12/28/2024

SW - Downtown District (P8)



| A/C | Offense Statute | Address | Reported Date | Dist |
|---------------|----------------------------------------|--------------------------------------|----------------------|-------------|
| SPD8EC | | | | |
| C | THEFT 1D FROM MOTOR VEHICLE | E SPOKANE FALLS BLVD / N DIVISION ST | 12/22/2024 | P8 |
| SPD8RS | | | | |
| C | ARSON 1D | 100 S ADAMS ST | 12/27/2024 | P8 |
| C | ASSAULT 1D | 300 N MONROE ST | 12/27/2024 | P8 |
| C | ASSAULT 2D | 100 W 3RD AVE | 12/24/2024 | P8 |
| C | BURGLARY 1D FROM RESIDENCE | 100 W 3RD AVE | 12/24/2024 | P8 |
| C | BURGLARY 2D COMMERCIAL | 800 W MAIN AVE | 12/28/2024 | P8 |
| C | RESIDENTIAL BURGLARY | 200 W SPOKANE FALLS BLVD | 12/26/2024 | P8 |
| C | THEFT 2D ALL OTHER | 200 W RIVERSIDE AVE | 12/25/2024 | P8 |
| C | THEFT 3D ALL OTHER | 100 S STATE ST | 12/23/2024 | P8 |
| C | THEFT 3D ALL OTHER | 300 S ADAMS ST | 12/24/2024 | P8 |
| C | THEFT 3D ALL OTHER | 300 W 2ND AVE | 12/27/2024 | P8 |
| C | THEFT 3D FROM BUILDING | 800 W MAIN AVE | 12/22/2024 | P8 |
| C | THEFT 3D FROM BUILDING | 300 S ADAMS ST | 12/23/2024 | P8 |
| C | THEFT 3D FROM BUILDING | 300 S ADAMS ST | 12/25/2024 | P8 |
| C | THEFT 3D FROM BUILDING | 500 S CANNON ST | 12/27/2024 | P8 |
| C | THEFT 3D FROM MOTOR VEHICLE | 1200 W SPRAGUE AVE | 12/23/2024 | P8 |
| C | THEFT 3D FROM MOTOR VEHICLE | 100 S BROWNE ST | 12/26/2024 | P5 |
| C | THEFT 3D SHOPLIFTING | 0 W MAIN AVE | 12/22/2024 | P8 |
| C | THEFT 3D SHOPLIFTING | 0 W MAIN AVE | 12/22/2024 | P8 |
| C | THEFT 3D SHOPLIFTING | 600 W MAIN AVE | 12/22/2024 | P8 |
| C | THEFT 3D SHOPLIFTING | 0 W MAIN AVE | 12/23/2024 | P8 |
| C | THEFT 3D SHOPLIFTING | 800 W MAIN AVE | 12/26/2024 | P8 |
| C | THEFT 3D SHOPLIFTING | 600 W MAIN AVE | 12/26/2024 | P8 |
| C | THEFT 3D SHOPLIFTING | 600 W MAIN AVE | 12/27/2024 | P8 |
| C | THEFT 3D SHOPLIFTING | 400 W MAIN AVE | 12/28/2024 | P8 |
| A | THEFT OF A FIREARM ALL OTHER LOCATIONS | 800 W MAIN AVE | 12/23/2024 | P8 |
| C | THEFT OF MOTOR VEHICLE | 500 W 3RD AVE | 12/25/2024 | P8 |



Other Jurisdiction or Unk District

Preliminary IBR Counts

| NIBRS Categories (Part 1 Selected) | | 7 Day Comparison | | | 28 Day Comparison | | | YTD Comparison | | |
|-----------------------------------------|-----------------------------|-------------------------|-------|----------|-----------------------------|-------|----------|-------------------------|-------|----------|
| | | Current | Prior | Percent | Current | Prior | Percent | Current | Prior | Percent |
| Violent | Criminal Homicide | 0 | 0 | | 0 | 0 | | 0 | 0 | |
| | Rape | 0 | 0 | | 0 | 2 | -100.00% | 5 | 5 | 0.00% |
| | Robbery - Commercial | 0 | 0 | | 0 | 0 | | 0 | 0 | |
| | Robbery - Person | 0 | 1 | -100.00% | 1 | 0 | | 2 | 1 | 100.00% |
| | Aggravated Assault - Non DV | 0 | 1 | -100.00% | 1 | 0 | | 6 | 2 | 200.00% |
| | Aggravated Assault - DV | 0 | 0 | | 0 | 0 | | 0 | 1 | -100.00% |
| Violent Total: | | 0 | 2 | -100.00% | 2 | 2 | 0.00% | 13 | 9 | 44.44% |
| Property | Burglary - Residential | 0 | 0 | | 0 | 0 | | 0 | 0 | |
| | Burglary Garage | 0 | 0 | | 0 | 0 | | 1 | 1 | 0.00% |
| | Burglary Commercial | 0 | 0 | | 0 | 0 | | 0 | 1 | -100.00% |
| | Larceny | 1 | 0 | | 2 | 4 | -50.00% | 17 | 35 | -51.43% |
| | Vehicle Theft | 0 | 0 | | 0 | 1 | -100.00% | 5 | 2 | 150.00% |
| | Arson | 0 | 0 | | 0 | 0 | | 1 | 1 | 0.00% |
| Property Total: | | 1 | 0 | | 2 | 5 | -60.00% | 24 | 40 | -40.00% |
| Preliminary Part 1 Crime Totals: | | 1 | 2 | -50.00% | 4 | 7 | -42.86% | 37 | 49 | -24.49% |
| Current 7 Day Period: | | 12/22/2024 - 12/28/2024 | | | Prior 7 Day Period: | | | 12/15/2024 - 12/21/2024 | | |
| Current 28 Day Period: | | 12/1/2024 - 12/28/2024 | | | Prior 28 Day Period: | | | 11/3/2024 - 11/30/2024 | | |
| Current YTD Day Period: | | 1/1/2024 - 12/28/2024 | | | Prior YTD Period: | | | 1/1/2023 - 12/28/2023 | | |

Prepared by SPD Crime Analysis Office - Monday, December 30, 2024

NOTE: SPD moved from UCR to the NIBRS reporting standard on 10/4/16 following the transition to a new RMS System. [Numbers on CompStat reports prior to this date should not be used as a comparison to those on this report.](#) Additional info on these reporting standards can be found on the FBI website: <https://ucr.fbi.gov/nibrs-overview>

This chart represents Preliminary counts of selected crime categories from Police Case Reports. Full statistical analysis to determine the confidence level of this data has not been performed. The % change columns on the preliminary counts differ from the percentage change on the NIBRS crime report, sometimes significantly. The CompStat report is designed for operational use and includes only selected NIBRS categories and coding less complex than full NIBRS rules. Official statistics for these and other NIBRS categories can be found on WASPC & FBI websites once available.

Sunday - Saturday

12/22/2024 TO 12/28/2024

Other Jurisdiction/Unk District



A/C Offense Statute

Address

Reported Date

Dist

SV04

C THEFT 3D FROM BUILDING

2700 N CHERRY ST

12/22/2024

Oth