

# SPOKANE POLICE DEPARTMENT

## PRELIMINARY CITYWIDE **IBR** CRIME REPORT



### Preliminary IBR Counts

CHIEF OF POLICE

Period Ending: Saturday, December 21, 2024

**Kevin Hall**

NIBRS Categories (Part 1 Selected)	7 Day Comparison			28 Day Comparison			YTD Comparison		
	Current	Prior	Percent	Current	Prior	Percent	Current	Prior	Percent
<b>Violent</b>									
Criminal Homicide	0	0		0	3	-100.00%	16	19	-15.79%
Rape	3	1	200.00%	12	24	-50.00%	210	245	-14.29%
Robbery - Commercial	1	3	-66.67%	6	4	50.00%	90	111	-18.92%
Robbery - Person	3	4	-25.00%	13	24	-45.83%	240	228	5.26%
Aggravated Assault - Non DV	9	8	12.50%	26	36	-27.78%	538	610	-11.80%
Aggravated Assault - DV	3	7	-57.14%	17	26	-34.62%	342	342	0.00%
<b>Violent Total:</b>	<b>19</b>	<b>23</b>	<b>-17.39%</b>	<b>74</b>	<b>117</b>	<b>-36.75%</b>	<b>1436</b>	<b>1555</b>	<b>-7.65%</b>
<b>Property</b>									
Burglary - Residential	10	10	0.00%	43	42	2.38%	597	870	-31.38%
Burglary Garage	7	4	75.00%	21	40	-47.50%	402	491	-18.13%
Burglary Commercial	11	10	10.00%	39	52	-25.00%	495	593	-16.53%
Larceny	152	157	-3.18%	609	721	-15.53%	8567	9267	-7.55%
Vehicle Theft	12	24	-50.00%	74	91	-18.68%	1226	1627	-24.65%
Arson	0	1	-100.00%	5	3	66.67%	124	86	44.19%
<b>Property Total:</b>	<b>192</b>	<b>206</b>	<b>-6.80%</b>	<b>791</b>	<b>949</b>	<b>-16.65%</b>	<b>11411</b>	<b>12934</b>	<b>-11.78%</b>
<b>Preliminary Part 1 Crime Totals:</b>	<b>211</b>	<b>229</b>	<b>-7.86%</b>	<b>865</b>	<b>1066</b>	<b>-18.86%</b>	<b>12847</b>	<b>14489</b>	<b>-11.33%</b>

Current 7 Day Period: 12/15/2024 - 12/21/2024

Prior 7 Day Period: 12/8/2024 - 12/14/2024

Current 28 Day Period: 11/24/2024 - 12/21/2024

Prior 28 Day Period: 10/27/2024 - 11/23/2024

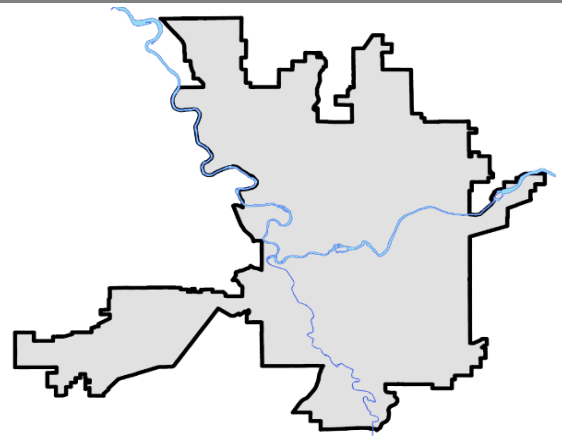
Current YTD Day Period: 1/1/2024 - 12/21/2024

Prior YTD Period: 1/1/2023 - 12/21/2023

Prepared by SPD Crime Analysis Office - Monday, December 23, 2024

**NOTE:** SPD moved from UCR to the NIBRS reporting standard on 10/4/16 following the transition to a new RMS System. [Numbers on CompStat reports prior to this date should not be used as a comparison to those on this report.](#) Additional info on these reporting standards can be found on the FBI website: <https://ucr.fbi.gov/nibrs-overview>

This chart represents Preliminary counts of selected crime categories from Police Case Reports. Full statistical analysis to determine the confidence level of this data has not been performed. The % change columns on the preliminary counts differ from the percentage change on the NIBRS crime report, sometimes significantly. The CompStat report is designed for operational use and includes only selected NIBRS categories and coding less complex than full NIBRS rules. Official statistics for these and other NIBRS categories can be found on WASPC & FBI websites once available.



# SPOKANE POLICE DEPARTMENT

## Northwest Precinct

## ADAM Sector

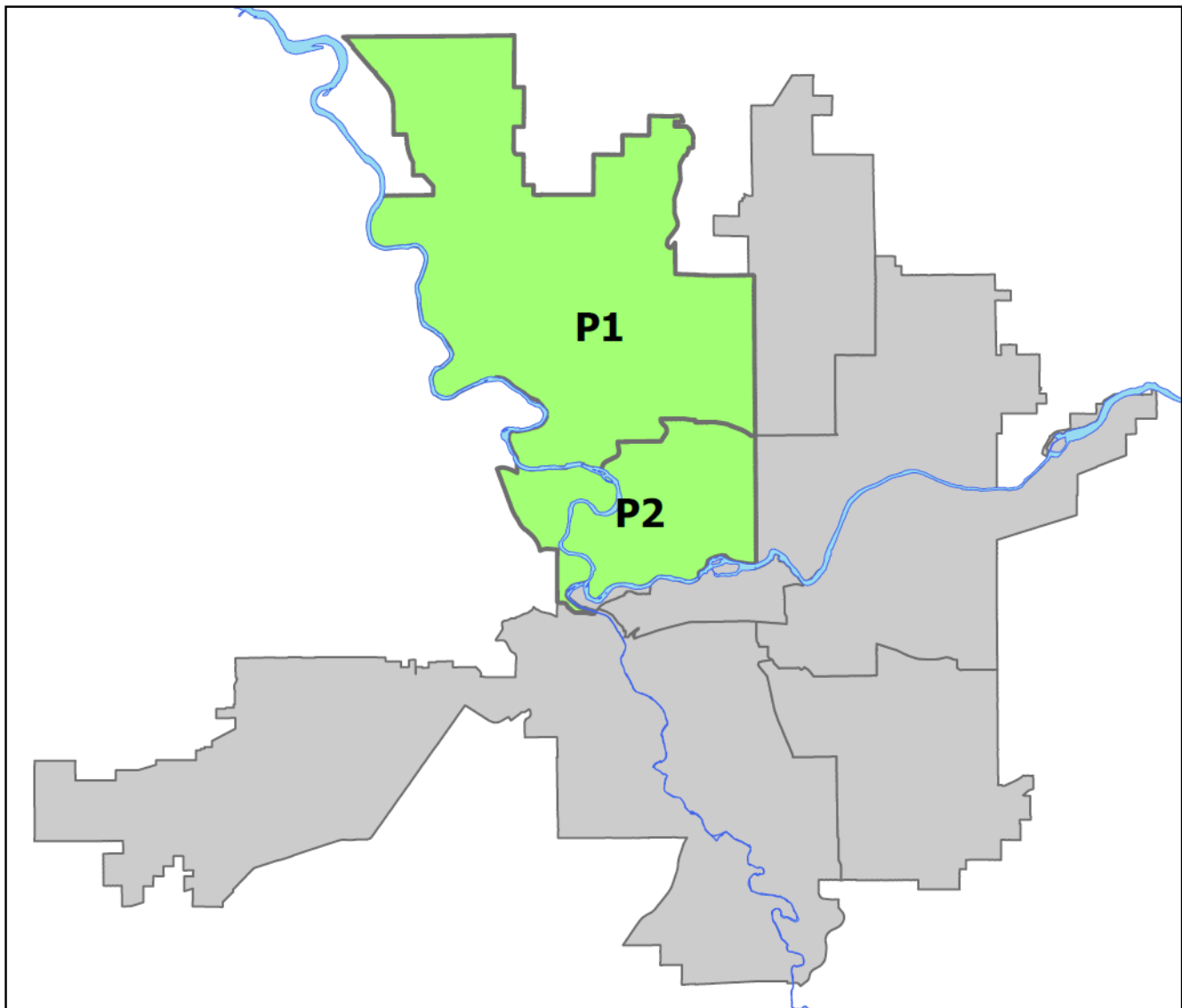


### PSA Commander

Captain Tom Hendren

Northwest District (P1)

Central District (P2)





# NORTHWEST PRECINCT (P1, P2) ADAM SECTOR

## Preliminary IBR Counts

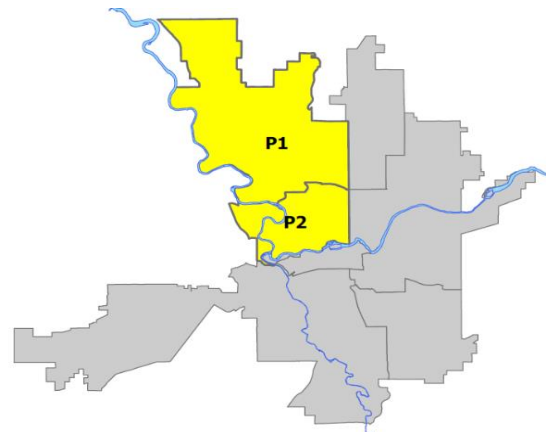
NIBRS Categories (Part 1 Selected)	7 Day Comparison			28 Day Comparison			YTD Comparison		
	Current	Prior	Percent	Current	Prior	Percent	Current	Prior	Percent
<b>Violent</b>									
Criminal Homicide	0	0		0	0		4	4	0.00%
Rape	1	0		3	4	-25.00%	56	70	-20.00%
Robbery - Commercial	0	3	-100.00%	4	1	300.00%	27	19	42.11%
Robbery - Person	0	1	-100.00%	3	4	-25.00%	42	33	27.27%
Aggravated Assault - Non DV	1	3	-66.67%	5	5	0.00%	112	120	-6.67%
Aggravated Assault - DV	1	1	0.00%	4	5	-20.00%	89	85	4.71%
<b>Violent Total:</b>	<b>3</b>	<b>8</b>	<b>-62.50%</b>	<b>19</b>	<b>19</b>	<b>0.00%</b>	<b>330</b>	<b>331</b>	<b>-0.30%</b>
<b>Property</b>									
Burglary - Residential	3	4	-25.00%	17	15	13.33%	189	245	-22.86%
Burglary Garage	4	2	100.00%	13	24	-45.83%	163	149	9.40%
Burglary Commercial	1	1	0.00%	5	5	0.00%	106	128	-17.19%
Larceny	38	34	11.76%	147	170	-13.53%	2214	2116	4.63%
Vehicle Theft	1	10	-90.00%	19	33	-42.42%	355	405	-12.35%
Arson	0	0		0	1	-100.00%	38	23	65.22%
<b>Property Total:</b>	<b>47</b>	<b>51</b>	<b>-7.84%</b>	<b>201</b>	<b>248</b>	<b>-18.95%</b>	<b>3065</b>	<b>3066</b>	<b>-0.03%</b>
<b>Preliminary Part 1 Crime Totals:</b>	<b>50</b>	<b>59</b>	<b>-15.25%</b>	<b>220</b>	<b>267</b>	<b>-17.60%</b>	<b>3395</b>	<b>3397</b>	<b>-0.06%</b>

**Current 7 Day Period:** 12/15/2024 - 12/21/2024     **Prior 7 Day Period:** 12/8/2024 - 12/14/2024  
**Current 28 Day Period:** 11/24/2024 - 12/21/2024     **Prior 28 Day Period:** 10/27/2024 - 11/23/2024  
**Current YTD Day Period:** 1/1/2024 - 12/21/2024     **Prior YTD Period:** 1/1/2023 - 12/21/2023

Prepared by SPD Crime Analysis Office - Monday, December 23, 2024

**NOTE:** SPD moved from UCR to the NIBRS reporting standard on 10/4/16 following the transition to a new RMS System. [Numbers on CompStat reports prior to this date should not be used as a comparison to those on this report.](#) Additional info on these reporting standards can be found on the FBI website: <https://ucr.fbi.gov/nibrs-overview>

This chart represents Preliminary counts of selected crime categories from Police Case Reports. Full statistical analysis to determine the confidence level of this data has not been performed. The % change columns on the preliminary counts differ from the percentage change on the NIBRS crime report, sometimes significantly. The CompStat report is designed for operational use and includes only selected NIBRS categories and coding less complex than full NIBRS rules. Official statistics for these and other NIBRS categories can be found on WASPC & FBI websites once available.



Note: On 1/8/23 boundary changes were implemented dividing the North Precinct into two (NW and NE). The Northwest Precinct ADAM Sector consists of P1 and P2; Consequently this page did not exist on printed CompStat reports prior to 1/8/23



# NW - Northwest District (P1)

## Preliminary IBR Counts

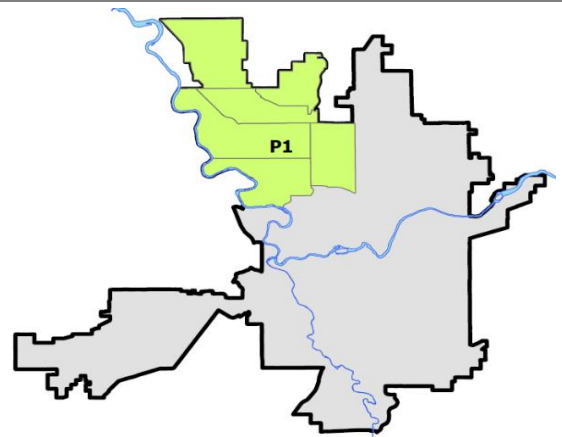
NIBRS Categories (Part 1 Selected)	7 Day Comparison			28 Day Comparison			YTD Comparison		
	Current	Prior	Percent	Current	Prior	Percent	Current	Prior	Percent
<b>Violent</b>									
Criminal Homicide	0	0		0	0		4	1	300.00%
Rape	1	0		3	1	200.00%	33	33	0.00%
Robbery - Commercial	0	3	-100.00%	3	0		10	6	66.67%
Robbery - Person	0	0		0	2	-100.00%	14	16	-12.50%
Aggravated Assault - Non DV	1	2	-50.00%	3	3	0.00%	49	51	-3.92%
Aggravated Assault - DV	1	0		2	3	-33.33%	47	39	20.51%
<b>Violent Total:</b>	<b>3</b>	<b>5</b>	<b>-40.00%</b>	<b>11</b>	<b>9</b>	<b>22.22%</b>	<b>157</b>	<b>146</b>	<b>7.53%</b>
<b>Property</b>									
Burglary - Residential	3	3	0.00%	10	8	25.00%	87	131	-33.59%
Burglary Garage	3	2	50.00%	9	18	-50.00%	105	90	16.67%
Burglary Commercial	0	1	-100.00%	3	1	200.00%	39	37	5.41%
Larceny	20	21	-4.76%	78	92	-15.22%	1038	1028	0.97%
Vehicle Theft	0	6	-100.00%	10	17	-41.18%	149	168	-11.31%
Arson	0	0		0	0		5	10	-50.00%
<b>Property Total:</b>	<b>26</b>	<b>33</b>	<b>-21.21%</b>	<b>110</b>	<b>136</b>	<b>-19.12%</b>	<b>1423</b>	<b>1464</b>	<b>-2.80%</b>
<b>Preliminary Part 1 Crime Totals:</b>	<b>29</b>	<b>38</b>	<b>-23.68%</b>	<b>121</b>	<b>145</b>	<b>-16.55%</b>	<b>1580</b>	<b>1610</b>	<b>-1.86%</b>

**Current 7 Day Period:** 12/15/2024 - 12/21/2024     **Prior 7 Day Period:** 12/8/2024 - 12/14/2024  
**Current 28 Day Period:** 11/24/2024 - 12/21/2024     **Prior 28 Day Period:** 10/27/2024 - 11/23/2024  
**Current YTD Day Period:** 1/1/2024 - 12/21/2024     **Prior YTD Period:** 1/1/2023 - 12/21/2023

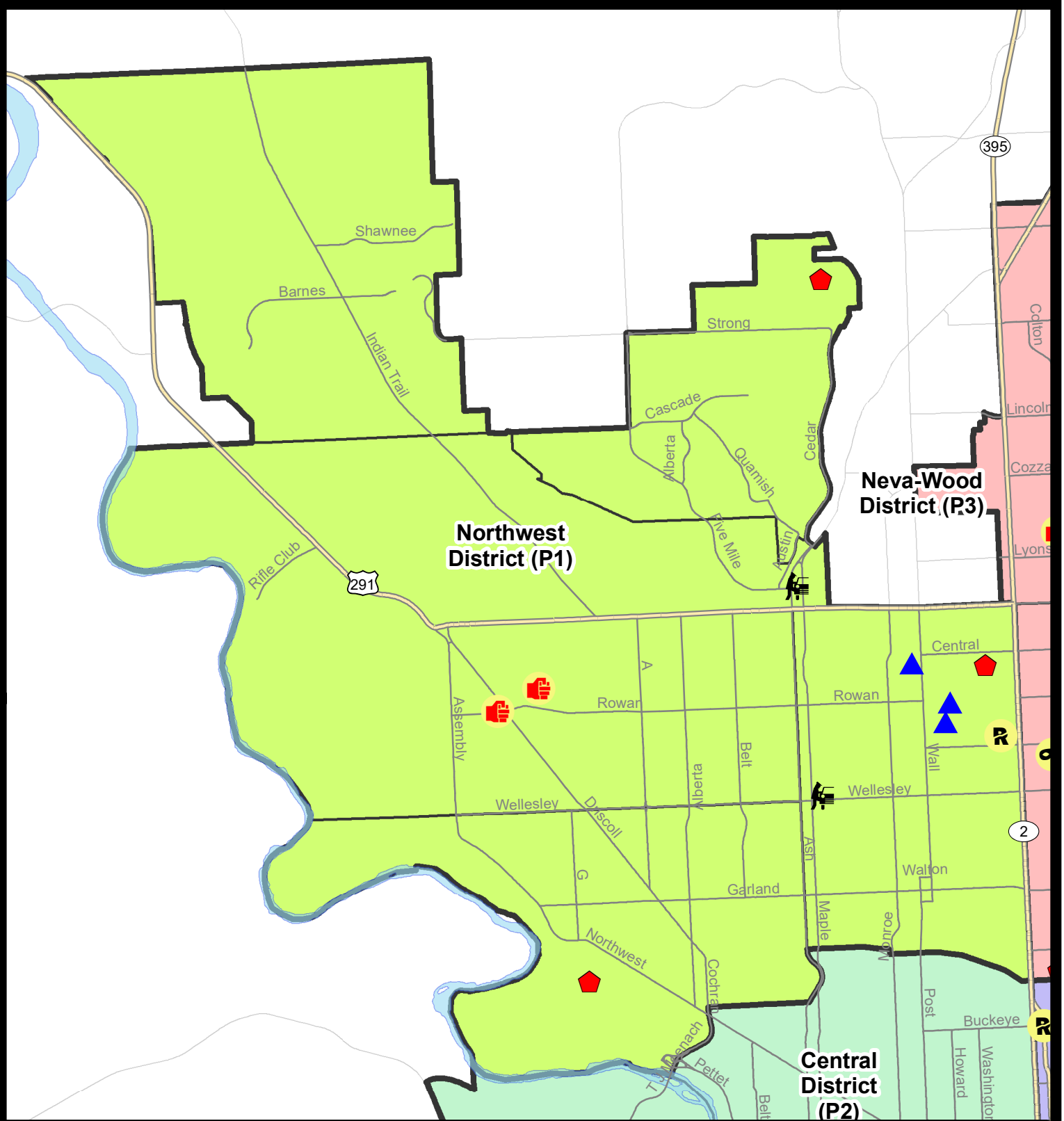
Prepared by SPD Crime Analysis Office - Monday, December 23, 2024

**NOTE:** SPD moved from UCR to the NIBRS reporting standard on 10/4/16 following the transition to a new RMS System. [Numbers on CompStat reports prior to this date should not be used as a comparison to those on this report.](#) Additional info on these reporting standards can be found on the FBI website: <https://ucr.fbi.gov/nibrs-overview>

This chart represents Preliminary counts of selected crime categories from Police Case Reports. Full statistical analysis to determine the confidence level of this data has not been performed. The % change columns on the preliminary counts differ from the percentage change on the NIBRS crime report, sometimes significantly. The CompStat report is designed for operational use and includes only selected NIBRS categories and coding less complex than full NIBRS rules. Official statistics for these and other NIBRS categories can be found on WASPC & FBI websites once available.



Note: On 1/8/23 a boundary change to P1 added a portion of the prior area to P2 (SPA2EG); Consequently activity in P1 will appear a bit lower if compared to printed CompStat reports prior to 1/8/23



**Neva-Wood District (P3)**

**Northwest District (P1)**

**Central District (P2)**

**City of Spokane**  
**Northwest District (P1)**  
**Selected Crime Codes**  
**2024-12-15 to 2024-12-21**  
 Prepared By:  
**Crime Analysis Unit**  
**Spokane Police Department**

**Legend**  
**NIBRS Events**




Criminal Homicide	Robbery Person	Burglary Commercial
Rape	Aggravated Assault	Vehicle Prowling
Robbery Commercial	Burglary Residential	Vehicle Theft
	Burglary Garage	Arson

*Cases Represent LERMS Crime Codes  
 Points may indicate multiple events  
 Note: Veh Prowl is only Larceny displayed*


*For Additional Information on Incidents pertaining to an Area, Trend, or Pattern Contact Information Analysis*



0 0.25 0.5 1 Miles

**THIS IS NOT A LEGAL DOCUMENT.**  
 The information shown on this map is compiled from various sources and is subject to constant revision. Information shown on this map should not be used to determine the location of facilities in relationship to property lines, section lines, streets, etc.



Sunday - Saturday

12/15/2024 TO 12/21/2024



NW - Northwest District (P1)

<u>A/C</u>	<u>Offense Statute</u>	<u>Address</u>	<u>Reported Date</u>	<u>Dist</u>
<b><u>SPA1AD</u></b>				
C	MAIL THEFT	4000 N A ST	12/19/2024	P1
C	RESIDENTIAL BURGLARY	3200 N WELLINGTON PL	12/15/2024	P1
C	THEFT 3D SHOPLIFTING	2500 W WELLESLEY AVE	12/15/2024	P1
C	THEFT 3D SHOPLIFTING	2200 W WELLESLEY AVE	12/15/2024	P1
C	THEFT 3D SHOPLIFTING	2200 W WELLESLEY AVE	12/16/2024	P1
<b><u>SPA1BS</u></b>				
C	THEFT 2D ALL OTHER	6400 N ALBERTA ST	12/20/2024	P1
C	THEFT 2D FROM MOTOR VEHICLE	1600 W FIVE MILE RD	12/18/2024	P1
<b><u>SPA1FM</u></b>				
C	MAIL THEFT	7700 N QUAMISH DR	12/20/2024	P1
C	RESIDENTIAL BURGLARY	9100 N BRADBURY DR	12/18/2024	P1
<b><u>SPA1IT</u></b>				
C	MAIL THEFT	10500 N WIEBER DR	12/16/2024	P1
C	MAIL THEFT	4700 W DEREK AVE	12/19/2024	P1
C	MAIL THEFT	10100 N LARCHWOOD ST	12/20/2024	P1
C	MAIL THEFT	10300 N WOODRIDGE DR	12/20/2024	P1
C	THEFT 1D FROM BUILDING	9000 N INDIAN TRAIL RD	12/18/2024	P1
C	THEFT OF A FIREARM FROM BUILDING	6100 W KITTITAS CT	12/17/2024	P1
<b><u>SPA1NH</u></b>				
C	BURGLARY 2D GARAGE	5300 N STEVENS ST	12/19/2024	P1
C	BURGLARY 2D GARAGE	5800 N POST ST	12/19/2024	P1
C	BURGLARY 2D GARAGE	5400 N STEVENS ST	12/21/2024	P1
C	MAIL THEFT	4800 N ASH ST	12/17/2024	P1
C	MAIL THEFT	3600 N CALISPEL ST	12/17/2024	P1
C	RAPE 2D		12/17/2024	P1
C	RESIDENTIAL BURGLARY	200 W FRANKLIN CT	12/18/2024	P1
C	THEFT 3D ALL OTHER	5100 N ASH ST	12/17/2024	P1
C	THEFT 3D FROM MOTOR VEHICLE	4700 N WALNUT ST	12/16/2024	P1
<b><u>SPA1NW</u></b>				
C	ASSAULT 1D	5600 N DRUMHELLER ST	12/18/2024	P1
C	DRIVE BY SHOOTING	4000 W ROWAN AVE	12/17/2024	P1
C	THEFT 2D ALL OTHER	2800 W BROAD AVE	12/16/2024	P1
C	THEFT 2D FROM BUILDING	6000 N ASSEMBLY ST	12/17/2024	P1
C	THEFT 2D FROM BUILDING	6000 N ASSEMBLY ST	12/17/2024	P1



# NW - North Central District (P2)

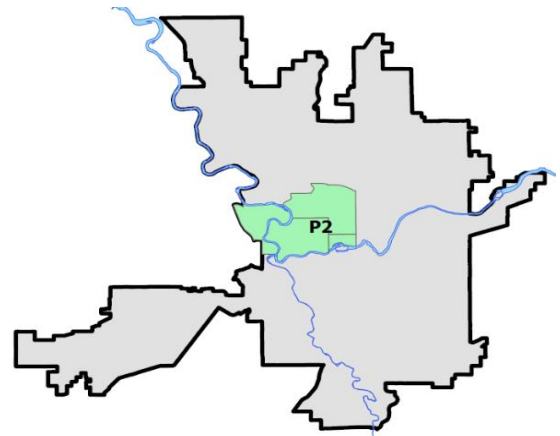
## Preliminary IBR Counts

NIBRS Categories (Part 1 Selected)	7 Day Comparison			28 Day Comparison			YTD Comparison		
	Current	Prior	Percent	Current	Prior	Percent	Current	Prior	Percent
<b>Violent</b>									
Criminal Homicide	0	0		0	0		0	3	-100.00%
Rape	0	0		0	3	-100.00%	23	37	-37.84%
Robbery - Commercial	0	0		1	1	0.00%	17	13	30.77%
Robbery - Person	0	1	-100.00%	3	2	50.00%	28	17	64.71%
Aggravated Assault - Non DV	0	1	-100.00%	2	2	0.00%	63	69	-8.70%
Aggravated Assault - DV	0	1	-100.00%	2	2	0.00%	42	46	-8.70%
<b>Violent Total:</b>	<b>0</b>	<b>3</b>	<b>-100.00%</b>	<b>8</b>	<b>10</b>	<b>-20.00%</b>	<b>173</b>	<b>185</b>	<b>-6.49%</b>
<b>Property</b>									
Burglary - Residential	0	1	-100.00%	7	7	0.00%	102	114	-10.53%
Burglary Garage	1	0		4	6	-33.33%	58	59	-1.69%
Burglary Commercial	1	0		2	4	-50.00%	67	91	-26.37%
Larceny	18	13	38.46%	69	78	-11.54%	1176	1088	8.09%
Vehicle Theft	1	4	-75.00%	9	16	-43.75%	206	237	-13.08%
Arson	0	0		0	1	-100.00%	33	13	153.85%
<b>Property Total:</b>	<b>21</b>	<b>18</b>	<b>16.67%</b>	<b>91</b>	<b>112</b>	<b>-18.75%</b>	<b>1642</b>	<b>1602</b>	<b>2.50%</b>
<b>Preliminary Part 1 Crime Totals:</b>	<b>21</b>	<b>21</b>	<b>0.00%</b>	<b>99</b>	<b>122</b>	<b>-18.85%</b>	<b>1815</b>	<b>1787</b>	<b>1.57%</b>
<b>Current 7 Day Period:</b>	12/15/2024 - 12/21/2024			<b>Prior 7 Day Period:</b>	12/8/2024 - 12/14/2024				
<b>Current 28 Day Period:</b>	11/24/2024 - 12/21/2024			<b>Prior 28 Day Period:</b>	10/27/2024 - 11/23/2024				
<b>Current YTD Day Period:</b>	1/1/2024 - 12/21/2024			<b>Prior YTD Period:</b>	1/1/2023 - 12/21/2023				

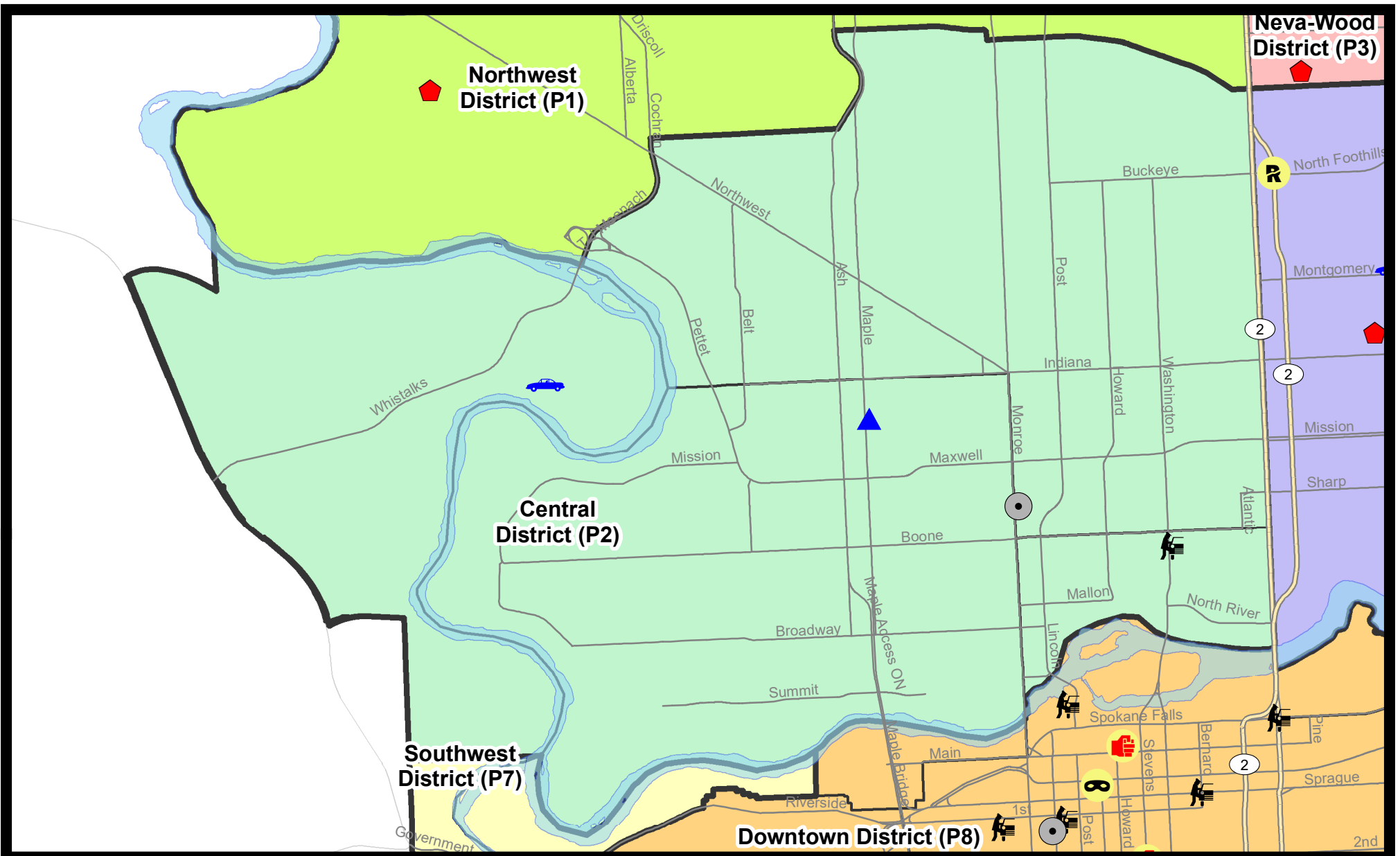
Prepared by SPD Crime Analysis Office - Monday, December 23, 2024

**NOTE:** SPD moved from UCR to the NIBRS reporting standard on 10/4/16 following the transition to a new RMS System. [Numbers on CompStat reports prior to this date should not be used as a comparison to those on this report.](#) Additional info on these reporting standards can be found on the FBI website: <https://ucr.fbi.gov/nibrs-overview>

This chart represents Preliminary counts of selected crime categories from Police Case Reports. Full statistical analysis to determine the confidence level of this data has not been performed. The % change columns on the preliminary counts differ from the percentage change on the NIBRS crime report, sometimes significantly. The CompStat report is designed for operational use and includes only selected NIBRS categories and coding less complex than full NIBRS rules. Official statistics for these and other NIBRS categories can be found on WASPC & FBI websites once available.



Note: On 1/8/23 a boundary change to P2 added a portion of the P1 area into P2 (SPA2EG); Consequently activity in P2 will appear a bit higher if compared to printed CompStat reports prior to 1/8/23



**City of Spokane**  
**Central District (P2)**  
**Selected**  
**Crime Types**  
**2024-12-15 to 2024-12-21**  
 Prepared By:  
**Crime Analysis Unit**  
**Spokane Police Department**

**Legend**


**NIBRS Events**

- Criminal Homicide
- Robbery Commercial
- Aggravated Assault
- Burglary Commercial
- Rape
- Robbery Person
- Burglary Residential
- Burglary Garage
- Vehicle Prowling
- Vehicle Theft
- Arson

*Cases Represent LERMS Crime Codes*  
*Points may indicate multiple events*  
*Note: Veh Prowl is only Larceny category displayed*



*For Additional Information on Incidents pertaining to an Area, Trend, or Pattern Contact Information Analysis*



**THIS IS NOT A LEGAL DOCUMENT:**  
*The information shown on this map is compiled from various sources and is subject to constant revision. Information shown on this map should not be used to determine the location of facilities in relationship to property lines, section lines, streets, etc.*



Sunday - Saturday

NW - Central District (P2)

12/15/2024 TO 12/21/2024



<u>A/C</u>	<u>Offense Statute</u>	<u>Address</u>	<u>Reported Date</u>	<u>Dist</u>
<b><u>SPA2EG</u></b>				
C	BURGLARY 2D COMMERCIAL	1300 N MONROE ST	12/16/2024	P2
C	THEFT 2D ALL OTHER	800 W SPOFFORD AVE	12/21/2024	P1
C	THEFT 2D FROM BUILDING	1800 N MONROE ST	12/18/2024	P2
C	THEFT 3D ALL OTHER	N NORMANDIE ST / W SINTO AVE	12/15/2024	P1
C	THEFT 3D SHOPLIFTING	2900 N DIVISION ST	12/19/2024	P1
C	THEFT 3D SHOPLIFTING	2200 N ASH ST	12/20/2024	P4
C	THEFT 3D SHOPLIFTING	1700 W NORTHWEST BLVD	12/21/2024	P1
<b><u>SPA2RS</u></b>				
C	THEFT 3D FROM MOTOR VEHICLE	1000 N WASHINGTON ST	12/19/2024	P2
<b><u>SPA2WC</u></b>				
C	BURGLARY 2D GARAGE	1500 W AUGUSTA AVE	12/17/2024	P1
C	THEFT 3D ALL OTHER	1000 W SUMMIT PKWY	12/15/2024	P1
C	THEFT 3D ALL OTHER	1300 W COLLEGE AVE	12/16/2024	P2
C	THEFT 3D FROM BUILDING	1400 N MAPLE ST	12/19/2024	P2
C	THEFT 3D SHOPLIFTING	1100 N MONROE ST	12/16/2024	P2
C	THEFT 3D SHOPLIFTING	1000 W SUMMIT PKWY	12/20/2024	P1
<b><u>SPA2WH</u></b>				
C	MAIL THEFT	2800 W ELLIOTT DR	12/20/2024	P2
C	MAIL THEFT	1900 N HOLY NAMES CT	12/20/2024	P2
C	THEFT 2D FROM BUILDING	3400 W WHISTALKS WAY	12/17/2024	P2
C	THEFT 3D ALL OTHER	1900 N HOLY NAMES CT	12/21/2024	P1
C	THEFT 3D ALL OTHER	1900 N HOLY NAMES CT	12/18/2024	
C	THEFT 3D FROM BUILDING	4100 W WHISTALKS WAY	12/19/2024	P2
C	THEFT OF MOTOR VEHICLE	1900 N HOLY NAMES CT	12/19/2024	P1

# SPOKANE POLICE DEPARTMENT

## Northeast Precinct

## BAKER Sector

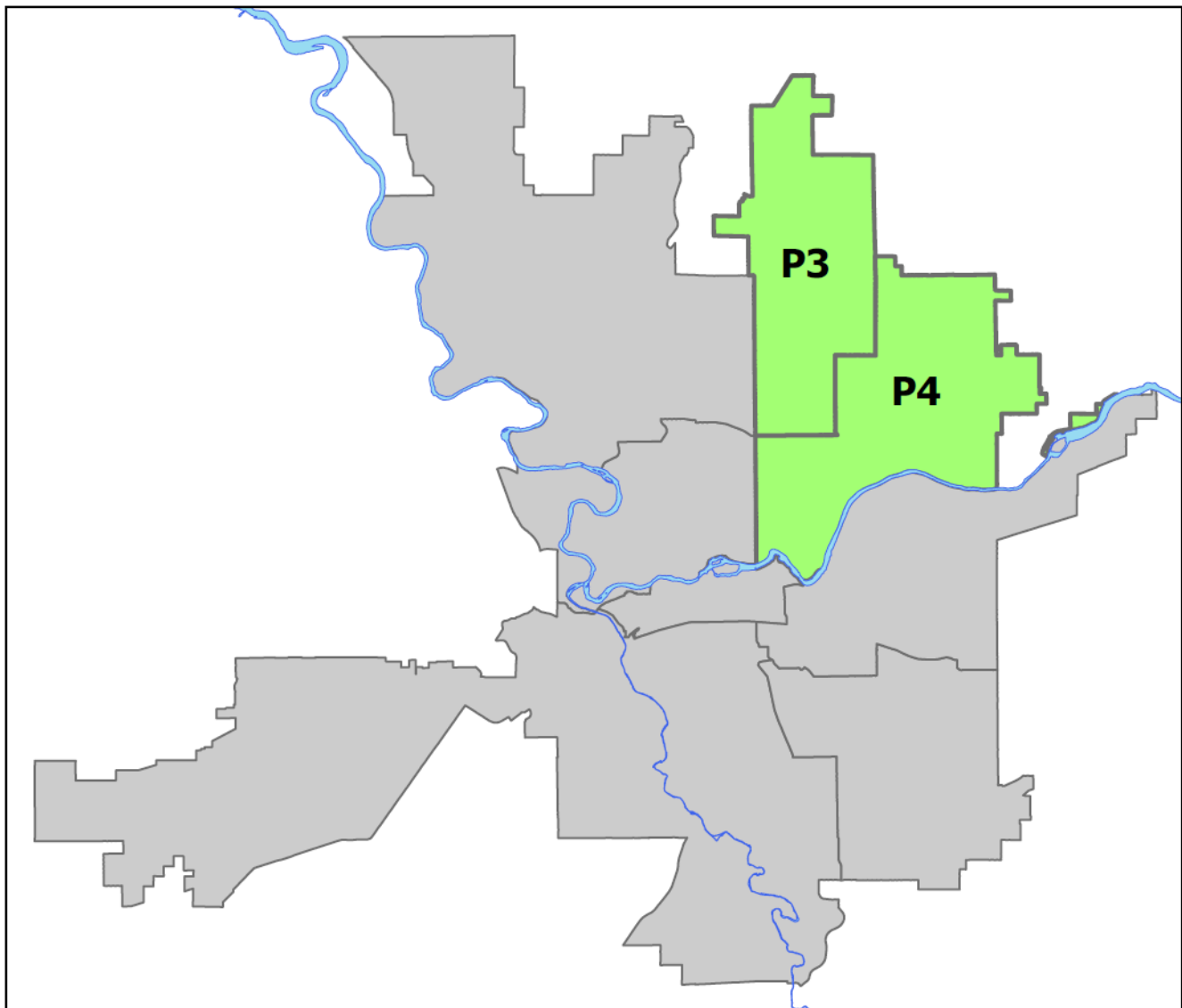


### PSA Commander

Captain Shawn Kendall

NevaWood District (P3)

Northeast District (P4)





# NORTHEAST PRECINCT (P3, P4) BAKER SECTOR

## Preliminary IBR Counts

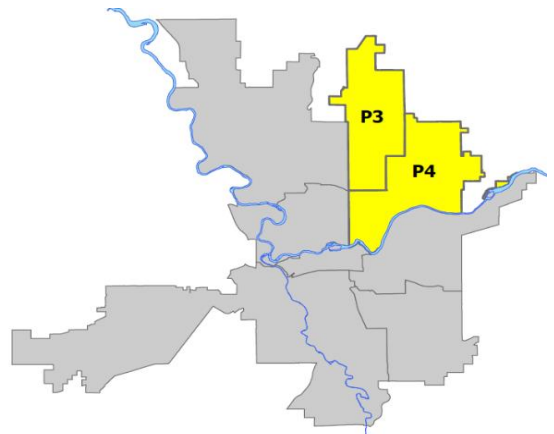
NIBRS Categories (Part 1 Selected)	7 Day Comparison			28 Day Comparison			YTD Comparison		
	Current	Prior	Percent	Current	Prior	Percent	Current	Prior	Percent
<b>Violent</b>									
Criminal Homicide	0	0		0	0		5	8	-37.50%
Rape	1	0		2	8	-75.00%	56	65	-13.85%
Robbery - Commercial	0	0		0	2	-100.00%	34	57	-40.35%
Robbery - Person	1	1	0.00%	3	9	-66.67%	64	72	-11.11%
Aggravated Assault - Non DV	1	0		3	17	-82.35%	160	195	-17.95%
Aggravated Assault - DV	2	4	-50.00%	8	13	-38.46%	127	129	-1.55%
<b>Violent Total:</b>	<b>5</b>	<b>5</b>	<b>0.00%</b>	<b>16</b>	<b>49</b>	<b>-67.35%</b>	<b>446</b>	<b>526</b>	<b>-15.21%</b>
<b>Property</b>									
Burglary - Residential	2	2	0.00%	9	13	-30.77%	181	381	-52.49%
Burglary Garage	1	0		4	6	-33.33%	114	162	-29.63%
Burglary Commercial	4	4	0.00%	15	23	-34.78%	189	220	-14.09%
Larceny	51	58	-12.07%	227	260	-12.69%	3101	3639	-14.78%
Vehicle Theft	8	9	-11.11%	32	27	18.52%	444	607	-26.85%
Arson	0	1	-100.00%	1	1	0.00%	22	30	-26.67%
<b>Property Total:</b>	<b>66</b>	<b>74</b>	<b>-10.81%</b>	<b>288</b>	<b>330</b>	<b>-12.73%</b>	<b>4051</b>	<b>5039</b>	<b>-19.61%</b>
<b>Preliminary Part 1 Crime Totals:</b>	<b>71</b>	<b>79</b>	<b>-10.13%</b>	<b>304</b>	<b>379</b>	<b>-19.79%</b>	<b>4497</b>	<b>5565</b>	<b>-19.19%</b>

**Current 7 Day Period:** 12/15/2024 - 12/21/2024     **Prior 7 Day Period:** 12/8/2024 - 12/14/2024  
**Current 28 Day Period:** 11/24/2024 - 12/21/2024     **Prior 28 Day Period:** 10/27/2024 - 11/23/2024  
**Current YTD Day Period:** 1/1/2024 - 12/21/2024     **Prior YTD Period:** 1/1/2023 - 12/21/2023

Prepared by SPD Crime Analysis Office - Monday, December 23, 2024

**NOTE:** SPD moved from UCR to the NIBRS reporting standard on 10/4/16 following the transition to a new RMS System. [Numbers on CompStat reports prior to this date should not be used as a comparison to those on this report.](#) Additional info on these reporting standards can be found on the FBI website: <https://ucr.fbi.gov/nibrs-overview>

This chart represents Preliminary counts of selected crime categories from Police Case Reports. Full statistical analysis to determine the confidence level of this data has not been performed. The % change columns on the preliminary counts differ from the percentage change on the NIBRS crime report, sometimes significantly. The CompStat report is designed for operational use and includes only selected NIBRS categories and coding less complex than full NIBRS rules. Official statistics for these and other NIBRS categories can be found on WASPC & FBI websites once available.



Note: On 1/8/23 boundary changes were implemented dividing the North Precinct into two (NW and NE). The Northeast Precinct BAKER Sector consists of P3 and P4; Consequently this page did not exist on printed reports prior to 1/8/23



# NE - Neva-Wood District (P3)

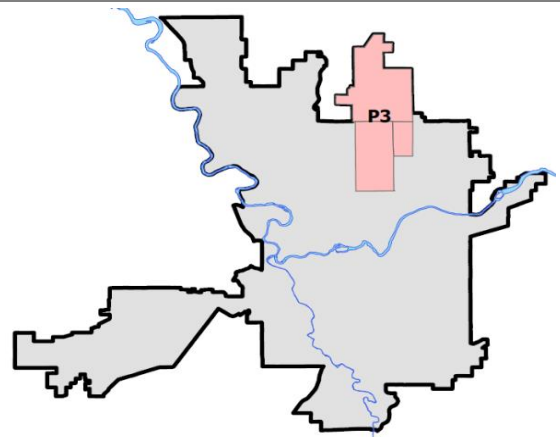
## Preliminary IBR Counts

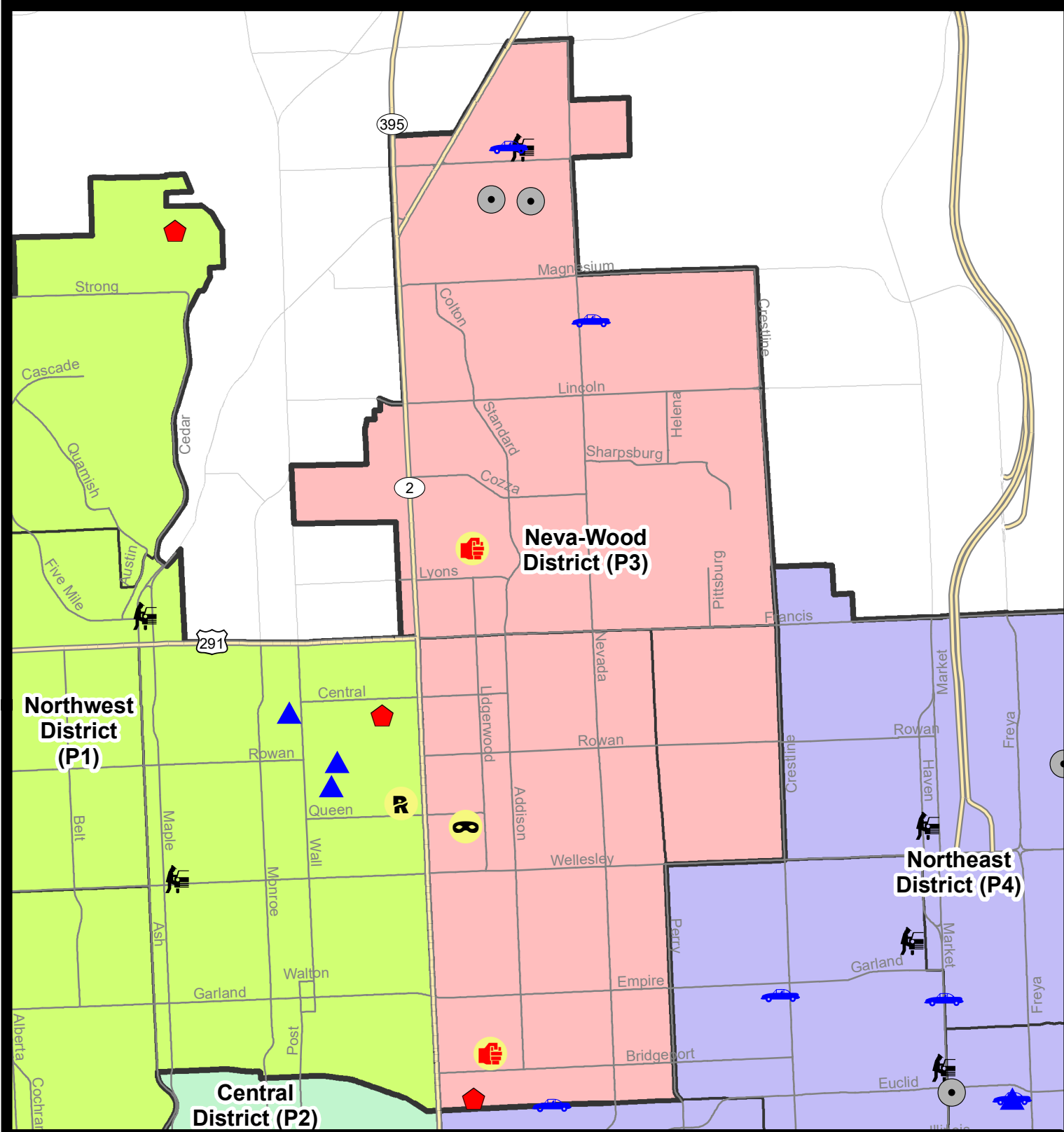
NIBRS Categories (Part 1 Selected)	7 Day Comparison			28 Day Comparison			YTD Comparison		
	Current	Prior	Percent	Current	Prior	Percent	Current	Prior	Percent
<b>Violent</b>									
Criminal Homicide	0	0		0	0		1	4	-75.00%
Rape	0	0		1	3	-66.67%	25	35	-28.57%
Robbery - Commercial	0	0		0	2	-100.00%	19	36	-47.22%
Robbery - Person	1	1	0.00%	3	7	-57.14%	38	31	22.58%
Aggravated Assault - Non DV	0	0		1	10	-90.00%	79	83	-4.82%
Aggravated Assault - DV	2	1	100.00%	4	8	-50.00%	64	72	-11.11%
<b>Violent Total:</b>	<b>3</b>	<b>2</b>	<b>50.00%</b>	<b>9</b>	<b>30</b>	<b>-70.00%</b>	<b>226</b>	<b>261</b>	<b>-13.41%</b>
<b>Property</b>									
Burglary - Residential	1	1	0.00%	4	5	-20.00%	85	212	-59.91%
Burglary Garage	0	0		2	3	-33.33%	68	106	-35.85%
Burglary Commercial	2	3	-33.33%	10	19	-47.37%	110	156	-29.49%
Larceny	37	48	-22.92%	170	176	-3.41%	1960	2446	-19.87%
Vehicle Theft	2	6	-66.67%	15	18	-16.67%	234	310	-24.52%
Arson	0	1	-100.00%	1	1	0.00%	7	19	-63.16%
<b>Property Total:</b>	<b>42</b>	<b>59</b>	<b>-28.81%</b>	<b>202</b>	<b>222</b>	<b>-9.01%</b>	<b>2464</b>	<b>3249</b>	<b>-24.16%</b>
<b>Preliminary Part 1 Crime Totals:</b>	<b>45</b>	<b>61</b>	<b>-26.23%</b>	<b>211</b>	<b>252</b>	<b>-16.27%</b>	<b>2690</b>	<b>3510</b>	<b>-23.36%</b>
<b>Current 7 Day Period:</b>	12/15/2024 - 12/21/2024			<b>Prior 7 Day Period:</b>	12/8/2024 - 12/14/2024				
<b>Current 28 Day Period:</b>	11/24/2024 - 12/21/2024			<b>Prior 28 Day Period:</b>	10/27/2024 - 11/23/2024				
<b>Current YTD Day Period:</b>	1/1/2024 - 12/21/2024			<b>Prior YTD Period:</b>	1/1/2023 - 12/21/2023				

Prepared by SPD Crime Analysis Office - Monday, December 23, 2024

**NOTE:** SPD moved from UCR to the NIBRS reporting standard on 10/4/16 following the transition to a new RMS System. [Numbers on CompStat reports prior to this date should not be used as a comparison to those on this report.](#) Additional info on these reporting standards can be found on the FBI website: <https://ucr.fbi.gov/nibrs-overview>

This chart represents Preliminary counts of selected crime categories from Police Case Reports. Full statistical analysis to determine the confidence level of this data has not been performed. The % change columns on the preliminary counts differ from the percentage change on the NIBRS crime report, sometimes significantly. The CompStat report is designed for operational use and includes only selected NIBRS categories and coding less complex than full NIBRS rules. Official statistics for these and other NIBRS categories can be found on WASPC & FBI websites once available.





**City of Spokane**  
**Neva-Wood District (P3)**  
**Selected Crime Codes**  
**2024-12-15 to 2024-12-21**  
 Prepared By:  
**Crime Analysis Unit**  
**Spokane Police Department**

**Legend**

**NIBRS Events**

Criminal Homicide	Robbery Person	Burglary Commercial
Rape	Aggravated Assault	Vehicle Prowling
Robbery Commercial	Burglary Residential	Vehicle Theft
Burglary Garage	Arson	<b>SPOKANE POLICE</b>

*Cases Represent LERMS Crime Codes  
 Points may indicate multiple events  
 Note: Veh Prowl is only Larceny displayed*

*For Additional Information on Incidents pertaining to an Area, Trend, or Pattern Contact Information Analysis*

0 0.2 0.4 0.8 Miles

**Geographic Information System**

**SPOKANE**

THIS IS NOT A LEGAL DOCUMENT. The information shown on this map is compiled from various sources and is subject to constant revision. Information shown on this map should not be used to determine the location of facilities in relationship to property lines, section lines, streets, etc.

Sunday - Saturday

NE - Neva-Wood District (P3)

12/15/2024 TO 12/21/2024



<u>A/C</u>	<u>Offense Statute</u>	<u>Address</u>	<u>Reported Date</u>	<u>Dist</u>
<b>SPB3NL</b>				
C	ASSAULT 2D	3400 N LIDGERWOOD ST	12/16/2024	P4
C	MAIL THEFT	4200 N ADDISON ST	12/19/2024	P3
C	RESIDENTIAL BURGLARY	100 E DALTON AVE	12/19/2024	P4
C	RETAIL THEFT WITH SPECIAL CIRCUMSTANCES 2D	5800 N DIVISION ST	12/17/2024	P3
C	ROBBERY 1D PERSON	4700 N DIVISION ST	12/19/2024	P4
C	THEFT 2D FROM BUILDING	300 E BROAD AVE	12/15/2024	P3
C	THEFT 3D ALL OTHER	5700 N NEVADA ST	12/17/2024	P3
C	THEFT 3D ALL OTHER	3200 N NEVADA ST	12/19/2024	P3
A	THEFT 3D SHOPLIFTING	5500 N DIVISION ST	12/15/2024	P3
C	THEFT 3D SHOPLIFTING	5800 N DIVISION ST	12/16/2024	P4
C	THEFT 3D SHOPLIFTING	0 E EMPIRE AVE	12/18/2024	P4
C	THEFT 3D SHOPLIFTING	0 E EMPIRE AVE	12/18/2024	P4
C	THEFT 3D SHOPLIFTING	4700 N DIVISION ST	12/19/2024	P4
C	THEFT 3D SHOPLIFTING	4700 N DIVISION ST	12/20/2024	P4
C	THEFT 3D SHOPLIFTING	5800 N DIVISION ST	12/20/2024	P4
C	THEFT 3D SHOPLIFTING	4700 N DIVISION ST	12/20/2024	P4
C	THEFT 3D SHOPLIFTING	4700 N DIVISION ST	12/20/2024	P4
C	THEFT 3D SHOPLIFTING	4700 N DIVISION ST	12/15/2024	P4
C	THEFT 3D SHOPLIFTING	4700 N DIVISION ST	12/15/2024	P4
C	THEFT 3D SHOPLIFTING	4700 N DIVISION ST	12/16/2024	P4
C	THEFT 3D SHOPLIFTING	4700 N DIVISION ST	12/17/2024	P4
C	THEFT 3D SHOPLIFTING	4700 N DIVISION ST	12/17/2024	P4
<b>SPB3SH</b>				
C	ASSAULT 2D	200 E WEDGEWOOD AVE	12/15/2024	P1
C	BURGLARY 2D COMMERCIAL	9200 N NEVADA ST	12/15/2024	P4
C	MAIL THEFT	8300 N COLTON ST	12/17/2024	P4
C	MAIL THEFT	8300 N COLTON ST	12/17/2024	P2
C	MAIL THEFT	8300 N COLTON ST	12/20/2024	P3
C	RETAIL THEFT WITH SPECIAL CIRCUMSTANCES 3D	9700 N NEWPORT HWY	12/20/2024	P4
C	SHOPLIFTING BURGLARY	9200 N COLTON ST	12/20/2024	P4
C	THEFT 2D FROM MOTOR VEHICLE	600 E HOLLAND AVE	12/18/2024	P3
C	THEFT 3D ALL OTHER	9200 N COLTON ST	12/18/2024	P4
C	THEFT 3D ALL OTHER	8600 N ANTIETAM DR	12/21/2024	P3
A	THEFT 3D FROM BUILDING	9700 N NEVADA ST	12/19/2024	P4
C	THEFT 3D SHOPLIFTING	9100 N NEWPORT HWY	12/16/2024	P4
C	THEFT 3D SHOPLIFTING	9200 N COLTON ST	12/17/2024	P1
C	THEFT 3D SHOPLIFTING	9200 N COLTON ST	12/17/2024	P1
C	THEFT 3D SHOPLIFTING	9200 N COLTON ST	12/18/2024	P4

For protection of victim privacy, the entire address on sexual assault crimes has been redacted.

<b>A/C</b>	<b>Offense Statute</b>	<b>Address</b>	<b>Reported Date</b>	<b>Dist</b>
C	THEFT 3D SHOPLIFTING	9200 N COLTON ST	12/19/2024	P4
C	THEFT 3D SHOPLIFTING	10100 N NEWPORT HWY	12/20/2024	P6
C	THEFT 3D SHOPLIFTING	9200 N COLTON ST	12/20/2024	P4
C	THEFT 3D SHOPLIFTING	9700 N NEWPORT HWY	12/20/2024	P4
C	THEFT 3D SHOPLIFTING	6600 N DIVISION ST	12/20/2024	P4
C	THEFT 3D SHOPLIFTING	7500 N DIVISION ST	12/17/2024	
C	THEFT OF MOTOR VEHICLE	600 E HOLLAND AVE	12/16/2024	P4
C	THEFT OF MOTOR VEHICLE	8400 N NEVADA ST	12/18/2024	P4



# NE - Northeast District (P4)

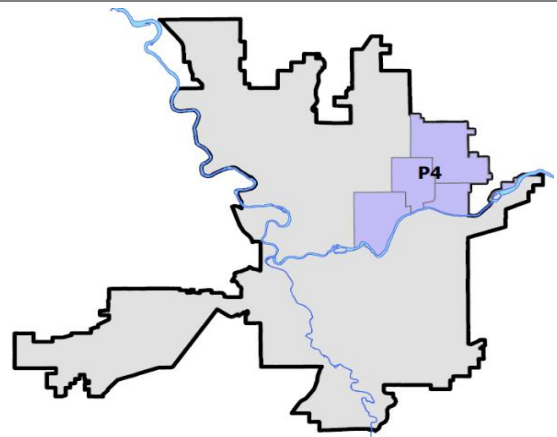
## Preliminary IBR Counts

NIBRS Categories (Part 1 Selected)	7 Day Comparison			28 Day Comparison			YTD Comparison		
	Current	Prior	Percent	Current	Prior	Percent	Current	Prior	Percent
<b>Violent</b>									
Criminal Homicide	0	0		0	0		4	4	0.00%
Rape	1	0		1	5	-80.00%	31	30	3.33%
Robbery - Commercial	0	0		0	0		15	21	-28.57%
Robbery - Person	0	0		0	2	-100.00%	26	41	-36.59%
Aggravated Assault - Non DV	1	0		2	7	-71.43%	81	112	-27.68%
Aggravated Assault - DV	0	3	-100.00%	4	5	-20.00%	63	57	10.53%
<b>Violent Total:</b>	<b>2</b>	<b>3</b>	<b>-33.33%</b>	<b>7</b>	<b>19</b>	<b>-63.16%</b>	<b>220</b>	<b>265</b>	<b>-16.98%</b>
<b>Property</b>									
Burglary - Residential	1	1	0.00%	5	8	-37.50%	96	169	-43.20%
Burglary Garage	1	0		2	3	-33.33%	46	56	-17.86%
Burglary Commercial	2	1	100.00%	5	4	25.00%	79	64	23.44%
Larceny	14	10	40.00%	57	84	-32.14%	1141	1193	-4.36%
Vehicle Theft	6	3	100.00%	17	9	88.89%	210	297	-29.29%
Arson	0	0		0	0		15	11	36.36%
<b>Property Total:</b>	<b>24</b>	<b>15</b>	<b>60.00%</b>	<b>86</b>	<b>108</b>	<b>-20.37%</b>	<b>1587</b>	<b>1790</b>	<b>-11.34%</b>
<b>Preliminary Part 1 Crime Totals:</b>	<b>26</b>	<b>18</b>	<b>44.44%</b>	<b>93</b>	<b>127</b>	<b>-26.77%</b>	<b>1807</b>	<b>2055</b>	<b>-12.07%</b>
<b>Current 7 Day Period:</b>	12/15/2024 - 12/21/2024			<b>Prior 7 Day Period:</b>	12/8/2024 - 12/14/2024				
<b>Current 28 Day Period:</b>	11/24/2024 - 12/21/2024			<b>Prior 28 Day Period:</b>	10/27/2024 - 11/23/2024				
<b>Current YTD Day Period:</b>	1/1/2024 - 12/21/2024			<b>Prior YTD Period:</b>	1/1/2023 - 12/21/2023				

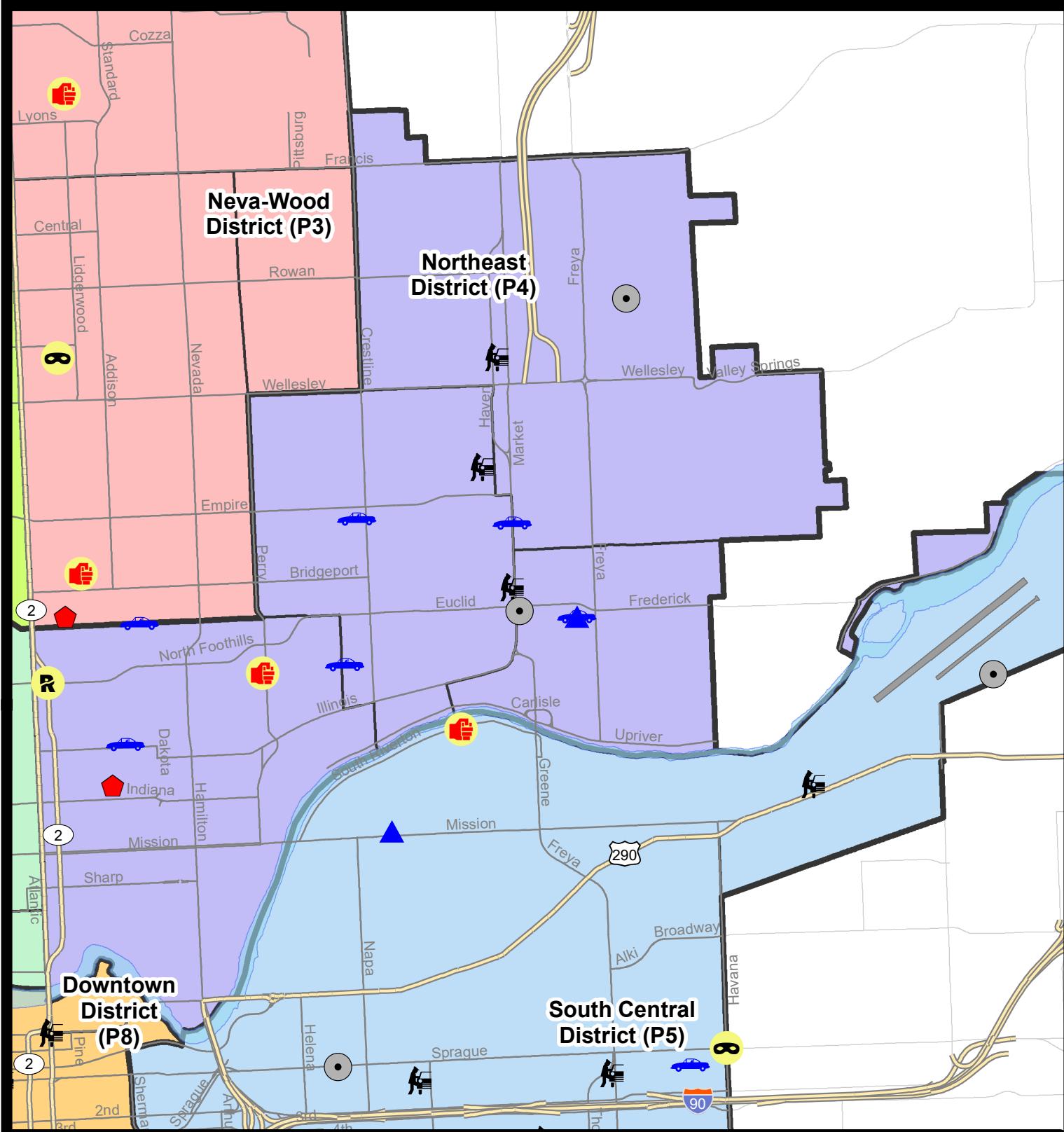
Prepared by SPD Crime Analysis Office - Monday, December 23, 2024

**NOTE:** SPD moved from UCR to the NIBRS reporting standard on 10/4/16 following the transition to a new RMS System. [Numbers on CompStat reports prior to this date should not be used as a comparison to those on this report.](#) Additional info on these reporting standards can be found on the FBI website: <https://ucr.fbi.gov/nibrs-overview>

This chart represents Preliminary counts of selected crime categories from Police Case Reports. Full statistical analysis to determine the confidence level of this data has not been performed. The % change columns on the preliminary counts differ from the percentage change on the NIBRS crime report, sometimes significantly. The CompStat report is designed for operational use and includes only selected NIBRS categories and coding less complex than full NIBRS rules. Official statistics for these and other NIBRS categories can be found on WASPC & FBI websites once available.














**City of Spokane**  
**Northeast District (P4)**  
**Selected Crime Codes**  
**2024-12-15 to 2024-12-21**  
 Prepared By:  
**Crime Analysis Unit**  
**Spokane Police Department**

**Legend**

**NIBRS Events**

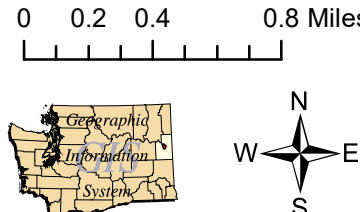
 Criminal Homicide	 Robbery Person	 Burglary Commercial
 Rape	 Aggravated Assault	 Vehicle Prowling
 Robbery Commercial	 Burglary Residential	 Vehicle Theft
	 Burglary Garage	 Arson

*Cases Represent LERMS Crime Codes  
 Points may indicate multiple events  
 Note: Veh Prowl is only Larceny displayed*

**Spokane Police**

*For Additional Information on Incidents pertaining to an Area, Trend, or Pattern Contact Information Analysis*

0 0.2 0.4 0.8 Miles



**Geographic Information System**

**THIS IS NOT A LEGAL DOCUMENT.**  
 The information shown on this map is compiled from various sources and is subject to constant revision. Information shown on this map should not be used to determine the location of facilities in relationship to property lines, section lines, streets, etc.

Sunday - Saturday

12/15/2024 TO 12/21/2024

NE - Northeast District (P4)



<u>A/C</u>	<u>Offense Statute</u>	<u>Address</u>	<u>Reported Date</u>	<u>Dist</u>
<b><u>SPB4BE</u></b>				
C	MAIL THEFT	1600 E EMPIRE AVE	12/16/2024	P4
C	THEFT 2D ALL OTHER	3900 N MARKET ST	12/15/2024	P4
C	THEFT 3D ALL OTHER	4100 N COOK ST	12/18/2024	P4
C	THEFT 3D ALL OTHER	4000 N MAGNOLIA ST	12/16/2024	
C	THEFT 3D FROM MOTOR VEHICLE	4100 N REGAL ST	12/18/2024	P4
C	THEFT 3D FROM MOTOR VEHICLE	3000 E LIBERTY AVE	12/19/2024	P4
C	THEFT 3D VEHICLE PARTS AND ACCESSORIES	2400 E HOFFMAN AVE	12/17/2024	P4
C	THEFT 3D VEHICLE PARTS AND ACCESSORIES	1700 E DALTON AVE	12/20/2024	P4
A	THEFT OF MOTOR VEHICLE	2000 E PROVIDENCE AVE	12/17/2024	P4
C	THEFT OF MOTOR VEHICLE	2700 N NAPA ST	12/18/2024	P4
<b><u>SPB4HI</u></b>				
C	BURGLARY 2D COMMERCIAL	3800 E EVERETT AVE	12/19/2024	P4
C	THEFT 2D FROM MOTOR VEHICLE	3000 E WABASH AVE	12/16/2024	P4
C	THEFT OF MOTOR VEHICLE	E GORDON AVE / N MARKET ST	12/21/2024	P4
<b><u>SPB4LO</u></b>				
C	ASSAULT 2D	2700 N PERRY ST	12/17/2024	P4
C	RAPE 1D		12/20/2024	P4
C	RESIDENTIAL BURGLARY	400 E BALDWIN AVE	12/20/2024	P4
C	THEFT 2D ALL OTHER	3000 N HAMILTON ST	12/20/2024	P4
C	THEFT 2D ALL OTHER	1000 E CATALDO AVE	12/21/2024	P4
C	THEFT 2D FROM BUILDING	900 E ERMINA AVE	12/16/2024	P4
C	THEFT 3D FROM BUILDING	2500 N NEVADA ST	12/16/2024	P4
C	THEFT OF MOTOR VEHICLE	500 E MONTGOMERY AVE	12/16/2024	P4
C	THEFT OF MOTOR VEHICLE	N STANDARD ST / E EUCLID AVE	12/17/2024	P6
<b><u>SPB4MI</u></b>				
C	BURGLARY 2D COMMERCIAL	3000 N MARKET ST	12/16/2024	P4
C	BURGLARY 2D GARAGE	3400 E FAIRVIEW AVE	12/17/2024	P4
C	THEFT 3D ALL OTHER	3900 E GRACE AVE	12/16/2024	
C	THEFT OF MOTOR VEHICLE	3400 E FAIRVIEW AVE	12/17/2024	P4

# SPOKANE POLICE DEPARTMENT



## South Precinct CHARLIE Sector

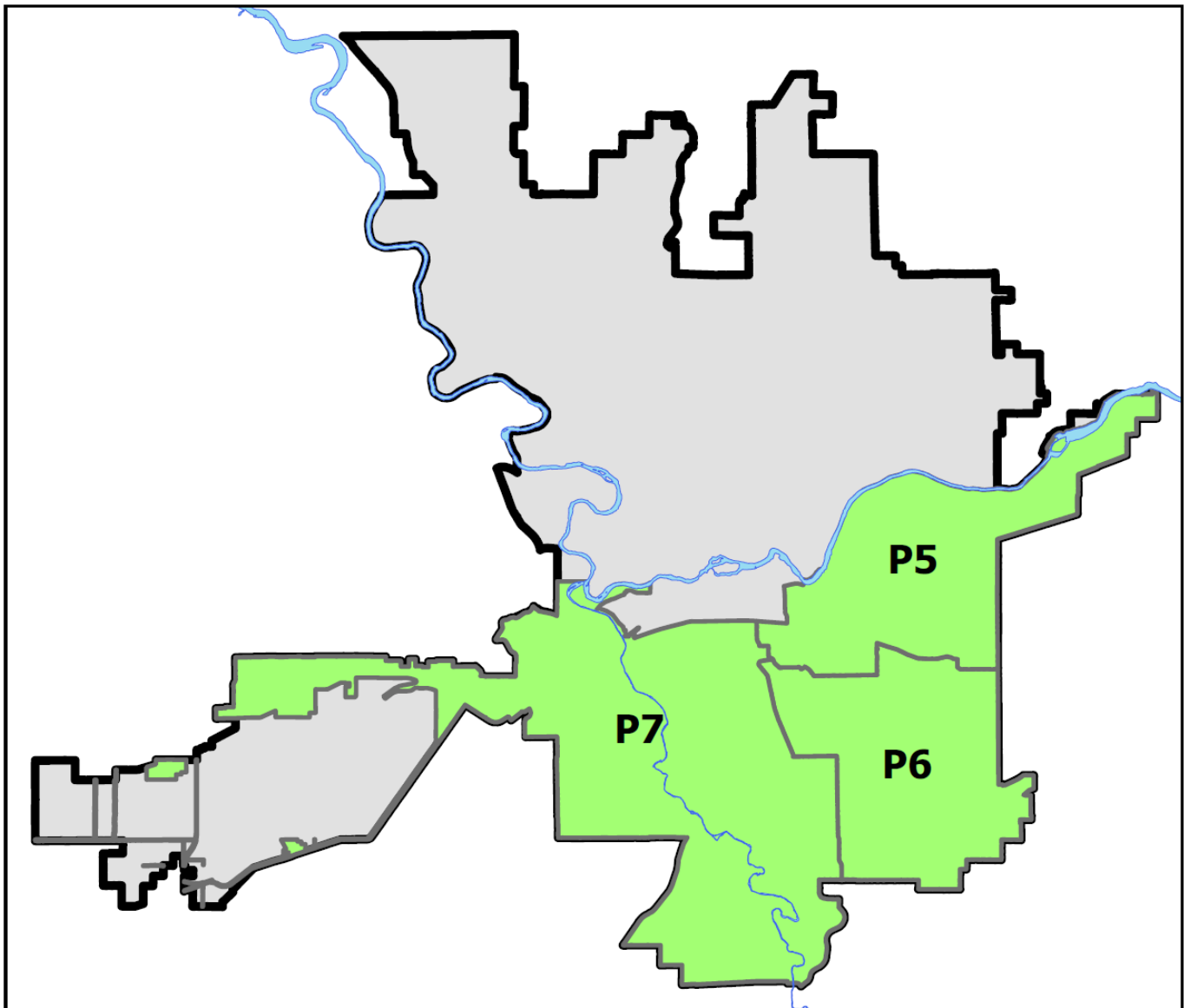
### PSA Commander

Captain Matt Cowles

South Central District (P5)

Southeast District (P6)

Southwest District (P7)





# ***SOUTH PRECINCT (P5, P6, P7) CHARLIE SECTOR***

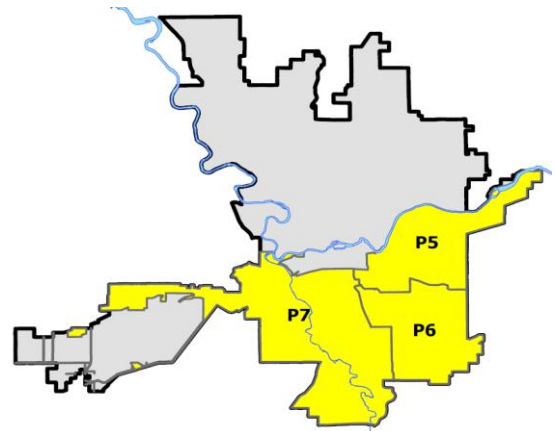
## Preliminary IBR Counts

NIBRS Categories (Part 1 Selected)	7 Day Comparison			28 Day Comparison			YTD Comparison		
	Current	Prior	Percent	Current	Prior	Percent	Current	Prior	Percent
<b>Violent</b>									
Criminal Homicide	0	0		0	2	-100.00%	6	6	0.00%
Rape	1	1	0.00%	3	4	-25.00%	57	73	-21.92%
Robbery - Commercial	1	0		1	0		15	14	7.14%
Robbery - Person	0	1	-100.00%	2	2	0.00%	38	44	-13.64%
Aggravated Assault - Non DV	4	3	33.33%	11	7	57.14%	121	133	-9.02%
Aggravated Assault - DV	0	2	-100.00%	4	6	-33.33%	99	96	3.13%
<b>Violent Total:</b>	<b>6</b>	<b>7</b>	<b>-14.29%</b>	<b>21</b>	<b>21</b>	<b>0.00%</b>	<b>336</b>	<b>366</b>	<b>-8.20%</b>
<b>Property</b>									
Burglary - Residential	5	3	66.67%	13	14	-7.14%	193	189	2.12%
Burglary Garage	2	2	0.00%	4	9	-55.56%	115	161	-28.57%
Burglary Commercial	4	2	100.00%	10	15	-33.33%	114	146	-21.92%
Larceny	46	39	17.95%	148	145	2.07%	1892	2119	-10.71%
Vehicle Theft	3	3	0.00%	14	22	-36.36%	271	456	-40.57%
Arson	0	0		4	1	300.00%	39	16	143.75%
<b>Property Total:</b>	<b>60</b>	<b>49</b>	<b>22.45%</b>	<b>193</b>	<b>206</b>	<b>-6.31%</b>	<b>2624</b>	<b>3087</b>	<b>-15.00%</b>
<b>Preliminary Part 1 Crime Totals:</b>	<b>66</b>	<b>56</b>	<b>17.86%</b>	<b>214</b>	<b>227</b>	<b>-5.73%</b>	<b>2960</b>	<b>3453</b>	<b>-14.28%</b>
<b>Current 7 Day Period:</b>	12/15/2024 - 12/21/2024			<b>Prior 7 Day Period:</b>	12/8/2024 - 12/14/2024				
<b>Current 28 Day Period:</b>	11/24/2024 - 12/21/2024			<b>Prior 28 Day Period:</b>	10/27/2024 - 11/23/2024				
<b>Current YTD Day Period:</b>	1/1/2024 - 12/21/2024			<b>Prior YTD Period:</b>	1/1/2023 - 12/21/2023				

Prepared by SPD Crime Analysis Office - Monday, December 23, 2024

**NOTE:** SPD moved from UCR to the NIBRS reporting standard on 10/4/16 following the transition to a new RMS System. [Numbers on CompStat reports prior to this date should not be used as a comparison to those on this report.](#) Additional info on these reporting standards can be found on the FBI website: <https://ucr.fbi.gov/nibrs-overview>

This chart represents Preliminary counts of selected crime categories from Police Case Reports. Full statistical analysis to determine the confidence level of this data has not been performed. The % change columns on the preliminary counts differ from the percentage change on the NIBRS crime report, sometimes significantly. The CompStat report is designed for operational use and includes only selected NIBRS categories and coding less complex than full NIBRS rules. Official statistics for these and other NIBRS categories can be found on WASPC & FBI websites once available.



Note: On 1/8/23 boundary changes incorporated portions of P7 into the Downtown Precinct (SPD8BA and SPD8PV); Consequently activity in P7 will appear lower if compared to printed CompStat reports prior to 1/8/23



## SE - South Central District (P5)

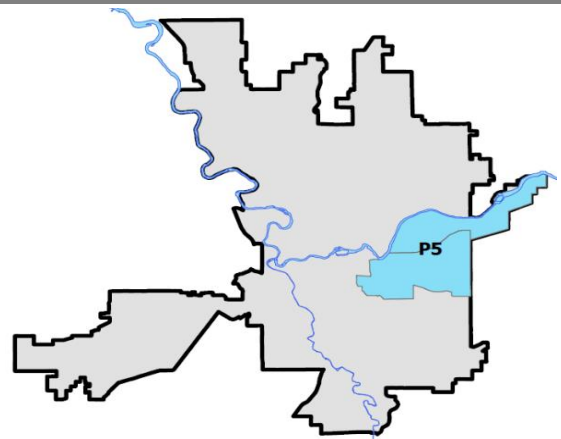
### Preliminary IBR Counts

NIBRS Categories (Part 1 Selected)	7 Day Comparison			28 Day Comparison			YTD Comparison		
	Current	Prior	Percent	Current	Prior	Percent	Current	Prior	Percent
<b>Violent</b>									
Criminal Homicide	0	0		0	2	-100.00%	3	2	50.00%
Rape	1	0		2	2	0.00%	21	38	-44.74%
Robbery - Commercial	0	0		0	0		2	4	-50.00%
Robbery - Person	0	0		1	2	-50.00%	18	21	-14.29%
Aggravated Assault - Non DV	1	2	-50.00%	6	4	50.00%	63	73	-13.70%
Aggravated Assault - DV	0	1	-100.00%	2	4	-50.00%	50	52	-3.85%
<b>Violent Total:</b>	<b>2</b>	<b>3</b>	<b>-33.33%</b>	<b>11</b>	<b>14</b>	<b>-21.43%</b>	<b>157</b>	<b>190</b>	<b>-17.37%</b>
<b>Property</b>									
Burglary - Residential	0	2	-100.00%	5	5	0.00%	68	68	0.00%
Burglary Garage	1	0		1	1	0.00%	33	51	-35.29%
Burglary Commercial	2	0		4	10	-60.00%	60	80	-25.00%
Larceny	13	14	-7.14%	50	54	-7.41%	707	734	-3.68%
Vehicle Theft	1	2	-50.00%	4	13	-69.23%	104	154	-32.47%
Arson	0	0		2	0		20	11	81.82%
<b>Property Total:</b>	<b>17</b>	<b>18</b>	<b>-5.56%</b>	<b>66</b>	<b>83</b>	<b>-20.48%</b>	<b>992</b>	<b>1098</b>	<b>-9.65%</b>
<b>Preliminary Part 1 Crime Totals:</b>	<b>19</b>	<b>21</b>	<b>-9.52%</b>	<b>77</b>	<b>97</b>	<b>-20.62%</b>	<b>1149</b>	<b>1288</b>	<b>-10.79%</b>
<b>Current 7 Day Period:</b>	12/15/2024 - 12/21/2024			<b>Prior 7 Day Period:</b>	12/8/2024 - 12/14/2024				
<b>Current 28 Day Period:</b>	11/24/2024 - 12/21/2024			<b>Prior 28 Day Period:</b>	10/27/2024 - 11/23/2024				
<b>Current YTD Day Period:</b>	1/1/2024 - 12/21/2024			<b>Prior YTD Period:</b>	1/1/2023 - 12/21/2023				

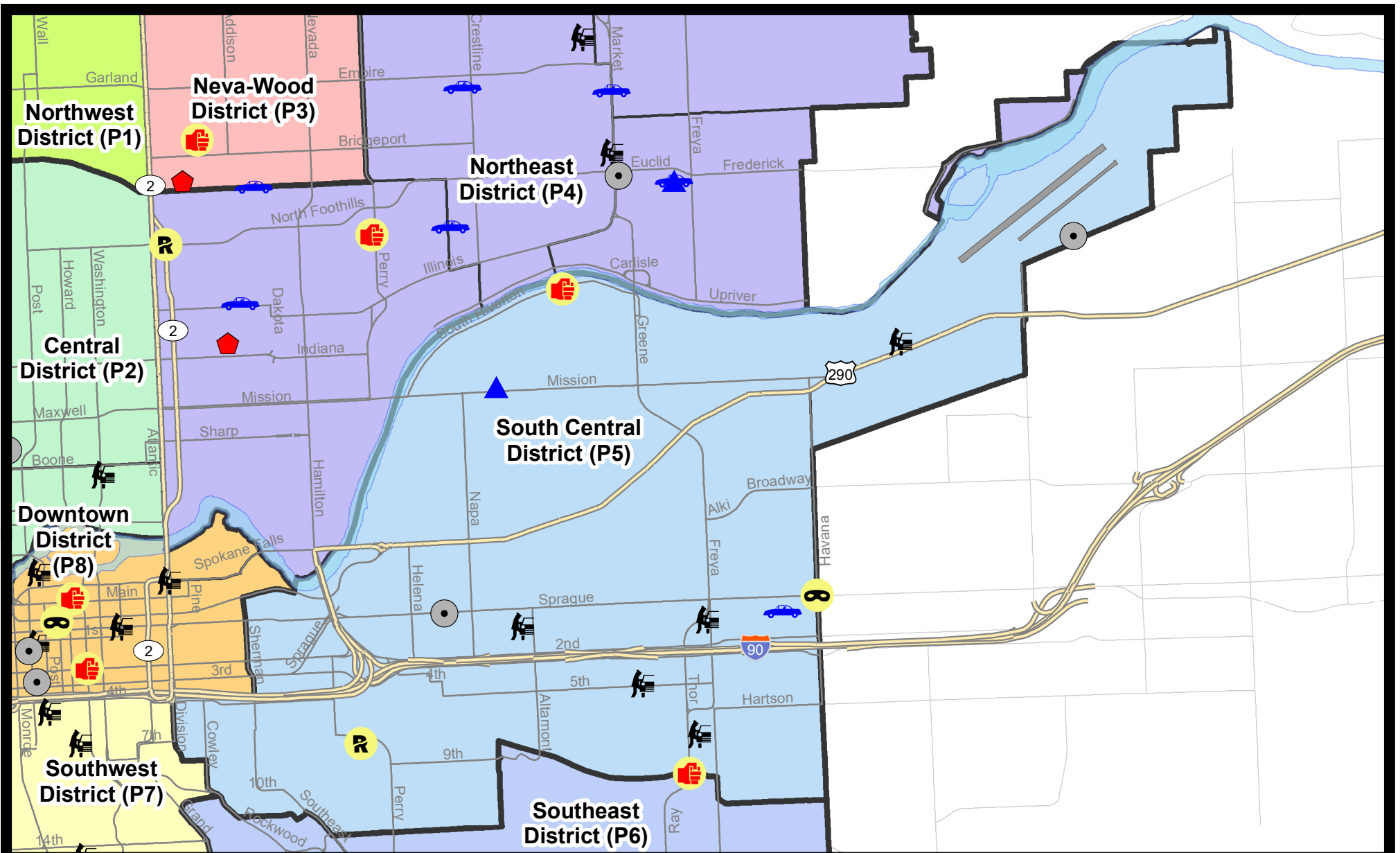

Prepared by SPD Crime Analysis Office - Monday, December 23, 2024

**NOTE:** SPD moved from UCR to the NIBRS reporting standard on 10/4/16 following the transition to a new RMS System. [Numbers on CompStat reports prior to this date should not be used as a comparison to those on this report.](#) Additional info on these reporting standards can be found on the FBI website: <https://ucr.fbi.gov/nibrs-overview>

This chart represents Preliminary counts of selected crime categories from Police Case Reports. Full statistical analysis to determine the confidence level of this data has not been performed. The % change columns on the preliminary counts differ from the percentage change on the NIBRS crime report, sometimes significantly. The CompStat report is designed for operational use and includes only selected NIBRS categories and coding less complex than full NIBRS rules. Official statistics for these and other NIBRS categories can be found on WASPC & FBI websites once available.














**Note:** On 2/10/21 a portion of the Police Block SPC5EC became part of the Downtown Precinct (SPD8EC); Consequently activity in P5 will appear lower if compared to printed CompStat reports prior to 2/10/21

**City of Spokane**  
**South Central District (P5)**  
**Selected Crime Types**  
**2024-12-15 to 2024-12-27**  
 Prepared By:  
**Crime Analysis Unit**  
**Spokane Police Department**

**Legend**

**NIBRS Events**

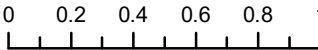

	Criminal Homicide		Robbery Commercial		Aggravated Assault		Burglary Commercial
	Rape		Robbery Person		Burglary Residential		Vehicle Prowling
			Burglary Garage		Vehicle Theft		Arson

*Cases Represent LERMS Crime Codes  
 Points may indicate multiple events  
 Note: Veh Prowl is only Larceny category displayed*





For Additional Information on Incidents  
 pertaining to an Area, Trend, or Pattern  
 Contact Information Analysis

0 0.2 0.4 0.6 0.8 1 Miles

**THIS IS NOT A LEGAL DOCUMENT:**  
 The information shown on this map is compiled  
 from various sources and is subject to constant  
 revision. Information shown on this map should  
 not be used to determine the location of facilities  
 in relationship to property lines, section lines,  
 streets, etc.

Sunday - Saturday

12/15/2024 TO 12/21/2024

SE - South Central District (P5)



<u>A/C</u>	<u>Offense Statute</u>	<u>Address</u>	<u>Reported Date</u>	<u>Dist</u>
<b><u>SPC5EC</u></b>				
C	BURGLARY 2D COMMERCIAL	1800 E SPRAGUE AVE	12/18/2024	P6
C	RAPE 3D		12/19/2024	P6
C	THEFT 2D ALL OTHER	1200 E FRONT AVE	12/16/2024	P6
C	THEFT 2D FROM BUILDING	4200 E SPRAGUE AVE	12/18/2024	P5
C	THEFT 2D FROM MOTOR VEHICLE	100 S FREYA ST	12/16/2024	P5
C	THEFT 2D VEHICLE PARTS AND ACCESSORIES	400 S GREENE ST	12/19/2024	P5
C	THEFT 3D ALL OTHER	300 S PITTSBURG ST	12/19/2024	P5
C	THEFT 3D FROM MOTOR VEHICLE	400 S GREENE ST	12/19/2024	P5
C	THEFT 3D FROM MOTOR VEHICLE	700 S FERRALL ST	12/19/2024	P5
C	THEFT 3D FROM MOTOR VEHICLE	2300 E 1ST AVE	12/21/2024	P5
C	THEFT 3D SHOPLIFTING	3600 E SPRAGUE AVE	12/16/2024	
C	THEFT OF MOTOR VEHICLE	4100 E SPRAGUE AVE	12/16/2024	P6
<b><u>SPC5GP</u></b>				
C	ASSAULT 1D	2700 E SOUTH RIVERTON AVE	12/19/2024	P6
C	BURGLARY 2D COMMERCIAL	6100 E RUTTER AVE	12/20/2024	P5
C	BURGLARY 2D GARAGE	1500 N LEE ST	12/18/2024	P6
C	THEFT 2D FROM MOTOR VEHICLE	4800 E COMMERCE AVE	12/15/2024	
C	THEFT 3D ALL OTHER	E SPRINGFIELD AVE / N MADELIA ST	12/16/2024	P6
C	THEFT 3D ALL OTHER	1300 N MAGNOLIA ST	12/20/2024	P6
C	THEFT 3D ALL OTHER	1500 N MAGNOLIA ST	12/15/2024	



**SE - Southeast District (P6)**

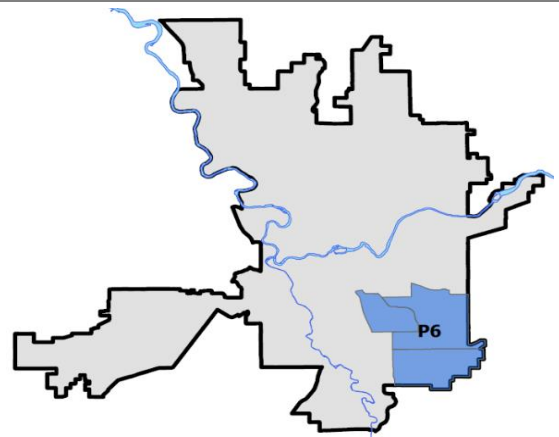
**Preliminary IBR Counts**

NIBRS Categories (Part 1 Selected)	7 Day Comparison			28 Day Comparison			YTD Comparison		
	Current	Prior	Percent	Current	Prior	Percent	Current	Prior	Percent
<b>Violent</b>									
Criminal Homicide	0	0		0	0		1	1	0.00%
Rape	0	0		0	0		9	7	28.57%
Robbery - Commercial	1	0		1	0		12	5	140.00%
Robbery - Person	0	0		0	0		8	4	100.00%
Aggravated Assault - Non DV	1	0		2	1	100.00%	20	19	5.26%
Aggravated Assault - DV	0	0		0	1	-100.00%	21	16	31.25%
<b>Violent Total:</b>	<b>2</b>	<b>0</b>		<b>3</b>	<b>2</b>	<b>50.00%</b>	<b>71</b>	<b>52</b>	<b>36.54%</b>
<b>Property</b>									
Burglary - Residential	0	0		2	5	-60.00%	49	48	2.08%
Burglary Garage	0	2	-100.00%	2	1	100.00%	26	42	-38.10%
Burglary Commercial	0	2	-100.00%	3	2	50.00%	25	26	-3.85%
Larceny	14	13	7.69%	47	41	14.63%	498	516	-3.49%
Vehicle Theft	0	1	-100.00%	5	5	0.00%	84	137	-38.69%
Arson	0	0		2	0		10	1	900.00%
<b>Property Total:</b>	<b>14</b>	<b>18</b>	<b>-22.22%</b>	<b>61</b>	<b>54</b>	<b>12.96%</b>	<b>692</b>	<b>770</b>	<b>-10.13%</b>
<b>Preliminary Part 1 Crime Totals:</b>	<b>16</b>	<b>18</b>	<b>-11.11%</b>	<b>64</b>	<b>56</b>	<b>14.29%</b>	<b>763</b>	<b>822</b>	<b>-7.18%</b>
<b>Current 7 Day Period:</b>	12/15/2024 - 12/21/2024			<b>Prior 7 Day Period:</b>	12/8/2024 - 12/14/2024				
<b>Current 28 Day Period:</b>	11/24/2024 - 12/21/2024			<b>Prior 28 Day Period:</b>	10/27/2024 - 11/23/2024				
<b>Current YTD Day Period:</b>	1/1/2024 - 12/21/2024			<b>Prior YTD Period:</b>	1/1/2023 - 12/21/2023				

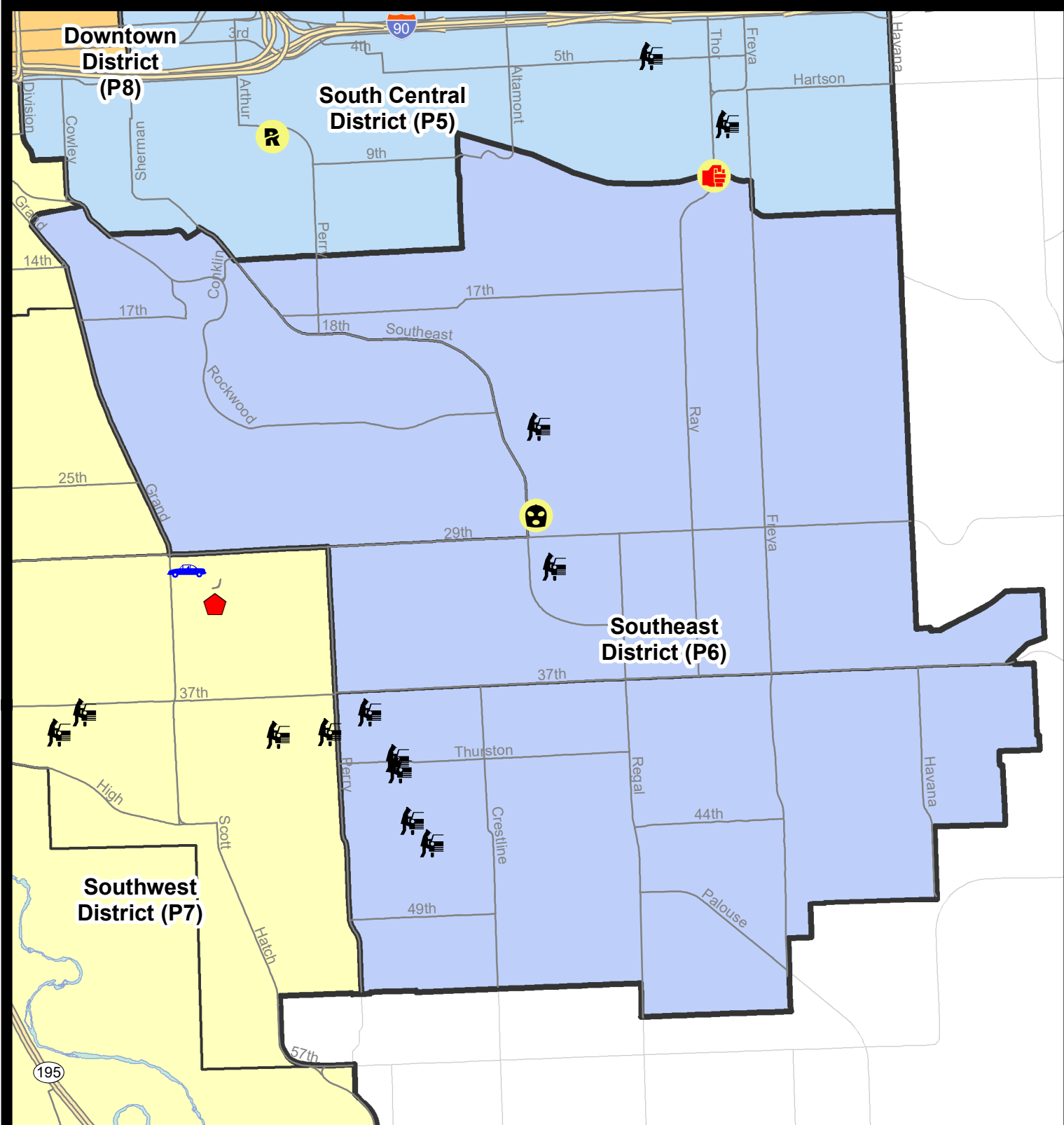
Prepared by SPD Crime Analysis Office - Monday, December 23, 2024

**NOTE:** SPD moved from UCR to the NIBRS reporting standard on 10/4/16 following the transition to a new RMS System. [Numbers on CompStat reports prior to this date should not be used as a comparison to those on this report.](#) Additional info on these reporting standards can be found on the FBI website: <https://ucr.fbi.gov/nibrs-overview>

This chart represents Preliminary counts of selected crime categories from Police Case Reports. Full statistical analysis to determine the confidence level of this data has not been performed. The % change columns on the preliminary counts differ from the percentage change on the NIBRS crime report, sometimes significantly. The CompStat report is designed for operational use and includes only selected NIBRS categories and coding less complex than full NIBRS rules. Official statistics for these and other NIBRS categories can be found on WASPC & FBI websites once available.







**City of Spokane**  
**Southeast District (P6)**  
**Selected Crime Codes**  
**2024-12-15 to 2024-12-21**  
 Prepared By:  
**Crime Analysis Unit**  
**Spokane Police Department**

**Legend**  
**NIBRS Events**

Criminal Homicide	Robbery Person	Burglary Commercial
Rape	Aggravated Assault	Vehicle Prowling
Robbery Commercial	Burglary Residential	Vehicle Theft
Burglary Garage	Arson	

*Cases Represent LERMS Crime Codes  
 Points may indicate multiple events  
 Note: Veh Prowl is only Larceny displayed*

*For Additional Information on Incidents pertaining to an Area, Trend, or Pattern Contact Information Analysis*

0 0.15 0.3 0.6 Miles

**Geographic Information System**

**THIS IS NOT A LEGAL DOCUMENT.**  
 The information shown on this map is compiled from various sources and is subject to constant revision. Information shown on this map should not be used to determine the location of facilities in relationship to property lines, section lines, streets, etc.

Sunday - Saturday

12/15/2024 TO 12/21/2024

SE - Southeast District (P6)



<b>A/C</b>	<b>Offense Statute</b>	<b>Address</b>	<b>Reported Date</b>	<b>Dist</b>
<b><u>SPC6LH</u></b>				
C	DRIVE BY SHOOTING	S RAY PL / E 11TH AVE	12/20/2024	P6
C	ROBBERY 2D COMMERCIAL	2500 E 29TH AVE	12/17/2024	P6
C	THEFT 2D ALL OTHER	2500 E 29TH AVE	12/19/2024	P6
C	THEFT 2D FROM MOTOR VEHICLE	2300 S SOUTHEAST BLVD	12/17/2024	P6
C	THEFT 2D FROM MOTOR VEHICLE	3000 S COOK ST	12/18/2024	P6
C	THEFT 3D ALL OTHER	3300 E 34TH AVE	12/17/2024	P6
C	THEFT 3D SHOPLIFTING	2500 E 29TH AVE	12/17/2024	P6
C	THEFT OF A FIREARM FROM BUILDING	3400 E 37TH AVE	12/20/2024	P6
<b><u>SPC6RW</u></b>				
C	MAIL THEFT	600 E 24TH AVE	12/19/2024	P6
C	THEFT 3D ALL OTHER	1800 S ROCKWOOD BLVD	12/17/2024	
<b><u>SPC6SG</u></b>				
C	THEFT 2D FROM MOTOR VEHICLE	1500 E 38TH AVE	12/15/2024	P6
C	THEFT 2D FROM MOTOR VEHICLE	4400 S MAGNOLIA ST	12/21/2024	P6
C	THEFT 3D FROM BUILDING	3000 E 37TH AVE	12/18/2024	P6
C	THEFT 3D FROM MOTOR VEHICLE	4300 S PITTSBURG ST	12/19/2024	P6
C	THEFT 3D FROM MOTOR VEHICLE	1700 E THURSTON AVE	12/21/2024	P6
C	THEFT 3D FROM MOTOR VEHICLE	4000 S MADELIA ST	12/21/2024	P6



# SW - Southwest District (P7)

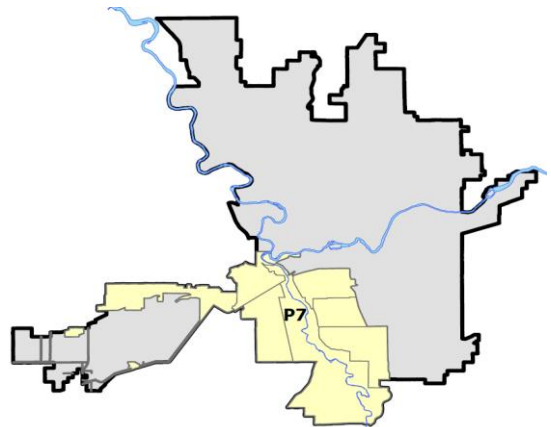
## Preliminary IBR Counts

NIBRS Categories (Part 1 Selected)	7 Day Comparison			28 Day Comparison			YTD Comparison		
	Current	Prior	Percent	Current	Prior	Percent	Current	Prior	Percent
<b>Violent</b>									
Criminal Homicide	0	0		0	0		2	3	-33.33%
Rape	0	1	-100.00%	1	2	-50.00%	27	28	-3.57%
Robbery - Commercial	0	0		0	0		1	5	-80.00%
Robbery - Person	0	1	-100.00%	1	0		12	19	-36.84%
Aggravated Assault - Non DV	2	1	100.00%	3	2	50.00%	38	41	-7.32%
Aggravated Assault - DV	0	1	-100.00%	2	1	100.00%	28	28	0.00%
<b>Violent Total:</b>	<b>2</b>	<b>4</b>	<b>-50.00%</b>	<b>7</b>	<b>5</b>	<b>40.00%</b>	<b>108</b>	<b>124</b>	<b>-12.90%</b>
<b>Property</b>									
Burglary - Residential	5	1	400.00%	6	4	50.00%	76	73	4.11%
Burglary Garage	1	0		1	7	-85.71%	56	68	-17.65%
Burglary Commercial	2	0		3	3	0.00%	29	40	-27.50%
Larceny	19	12	58.33%	51	50	2.00%	687	869	-20.94%
Vehicle Theft	2	0		5	4	25.00%	83	165	-49.70%
Arson	0	0		0	1	-100.00%	9	4	125.00%
<b>Property Total:</b>	<b>29</b>	<b>13</b>	<b>123.08%</b>	<b>66</b>	<b>69</b>	<b>-4.35%</b>	<b>940</b>	<b>1219</b>	<b>-22.89%</b>
<b>Preliminary Part 1 Crime Totals:</b>	<b>31</b>	<b>17</b>	<b>82.35%</b>	<b>73</b>	<b>74</b>	<b>-1.35%</b>	<b>1048</b>	<b>1343</b>	<b>-21.97%</b>
<b>Current 7 Day Period:</b>	12/15/2024 - 12/21/2024			<b>Prior 7 Day Period:</b>	12/8/2024 - 12/14/2024				
<b>Current 28 Day Period:</b>	11/24/2024 - 12/21/2024			<b>Prior 28 Day Period:</b>	10/27/2024 - 11/23/2024				
<b>Current YTD Day Period:</b>	1/1/2024 - 12/21/2024			<b>Prior YTD Period:</b>	1/1/2023 - 12/21/2023				


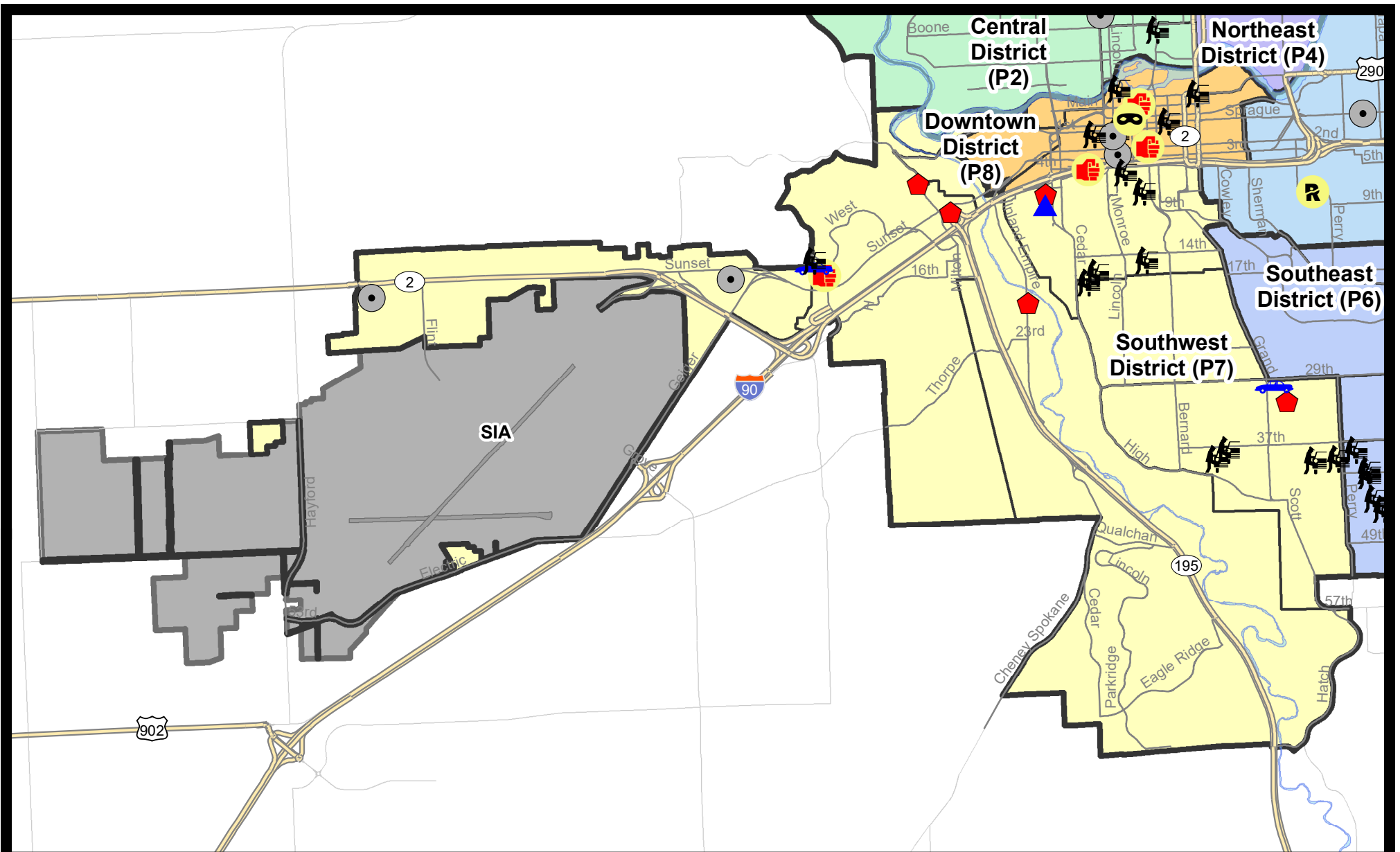
Prepared by SPD Crime Analysis Office - Monday, December 23, 2024

**NOTE:** SPD moved from UCR to the NIBRS reporting standard on 10/4/16 following the transition to a new RMS System. [Numbers on CompStat reports prior to this date should not be used as a comparison to those on this report.](#) Additional info on these reporting standards can be found on the FBI website: <https://ucr.fbi.gov/nibrs-overview>

This chart represents Preliminary counts of selected crime categories from Police Case Reports. Full statistical analysis to determine the confidence level of this data has not been performed. The % change columns on the preliminary counts differ from the percentage change on the NIBRS crime report, sometimes significantly. The CompStat report is designed for operational use and includes only selected NIBRS categories and coding less complex than full NIBRS rules. Official statistics for these and other NIBRS categories can be found on WASPC & FBI websites once available.



Note: On 1/8/23 boundary changes were implemented that incorporated portions of P7 into the Downtown DAVID Sector (SPD8BA SPD8PV); Consequently activity in P7 will appear lower if compared to printed CompStat reports prior to 1/8/23



**City of Spokane**  
**Southwest District (P7)**  
**Selected**  
**Crime Types**  
**2024-12-15 to 2024-12-21**

Prepared By:  
**Crime Analysis Unit**  
**Spokane Police Department**

**Legend**


**NIBRS Events**

-  Criminal Homicide
-  Robbery Commercial
-  Aggravated Assault
-  Burglary Commercial
-  Rape
-  Robbery Person
-  Burglary Residential
-  Vehicle Prowling
-  Burglary Garage
-  Vehicle Theft
-  Arson

Cases Represent LERMS Crime Codes  
 Points may indicate multiple events  
 Note: Veh Prowl is only Larceny category displayed



For Additional Information on Incidents  
 pertaining to an Area, Trend, or Pattern  
 Contact Information Analysis



**THIS IS NOT A LEGAL DOCUMENT:**  
 The information shown on this map is compiled  
 from various sources and is subject to constant  
 revision. Information shown on this map should  
 not be used to determine the location of facilities  
 in relationship to property lines, section lines,  
 streets, etc.

Sunday - Saturday

SE - Southwest District (P7)

12/15/2024 TO 12/21/2024



<u>A/C</u>	<u>Offense Statute</u>	<u>Address</u>	<u>Reported Date</u>	<u>Dist</u>
<b><u>SPC7CH</u></b>				
C	ASSAULT 2D	W 4TH AVE / S JEFFERSON ST	12/16/2024	P8
C	BURGLARY 1D FROM RESIDENCE	1600 W 7TH AVE	12/20/2024	P7
C	BURGLARY 2D GARAGE	1600 W 8TH AVE	12/19/2024	P7
C	MAIL THEFT	1300 W 9TH AVE	12/16/2024	P7
C	THEFT 2D ALL OTHER	600 W 5TH AVE	12/16/2024	
C	THEFT 2D FROM MOTOR VEHICLE	500 W 7TH AVE	12/20/2024	P7
C	THEFT 3D ALL OTHER	1100 S WALL ST	12/15/2024	
C	THEFT 3D FROM BUILDING	100 W 8TH AVE	12/16/2024	P7
C	THEFT 3D FROM MOTOR VEHICLE	800 W 5TH AVE	12/17/2024	P7
C	THEFT 3D FROM MOTOR VEHICLE	1100 W 16TH AVE	12/19/2024	P7
C	THEFT 3D FROM MOTOR VEHICLE	500 W 15TH AVE	12/19/2024	P7
<b><u>SPC7CS</u></b>				
C	BURGLARY 1D FROM RESIDENCE	800 E 32ND AVE	12/21/2024	P6
C	MAIL THEFT	3200 S HIGH DR	12/19/2024	P7
C	THEFT 3D FROM MOTOR VEHICLE	3700 S TEKOA ST	12/21/2024	P7
A	THEFT 3D FROM MOTOR VEHICLE	0 E 39TH AVE	12/21/2024	P7
A	THEFT 3D FROM MOTOR VEHICLE	1300 E 39TH AVE	12/21/2024	P7
A	THEFT 3D FROM MOTOR VEHICLE	1000 E 39TH AVE	12/21/2024	P7
C	THEFT 3D SHOPLIFTING	800 E 29TH AVE	12/20/2024	P7
C	THEFT OF MOTOR VEHICLE	800 E 29TH AVE	12/19/2024	P5
<b><u>SPC7LC</u></b>				
C	RESIDENTIAL BURGLARY	1800 S INLAND EMPIRE WAY	12/16/2024	P7
C	THEFT 1D FROM BUILDING	1800 S INLAND EMPIRE WAY	12/16/2024	P7
<b><u>SPC7MC</u></b>				
C	THEFT 3D FROM MOTOR VEHICLE	1200 W 17TH AVE	12/19/2024	P7
<b><u>SPC7WH</u></b>				
C	ASSAULT 2D	1500 S RUSTLE ST	12/19/2024	P7
C	BURGLARY 1D FROM RESIDENCE	500 S GOVERNMENT WAY	12/20/2024	P6
C	RESIDENTIAL BURGLARY	2700 W 8TH AVE	12/17/2024	P7
C	THEFT 2D VEHICLE PARTS AND ACCESSORIES	1400 S ASSEMBLY RD	12/17/2024	P7
C	THEFT 3D FROM MOTOR VEHICLE	1400 S ASSEMBLY RD	12/17/2024	P7
C	THEFT 3D VEHICLE PARTS AND ACCESSORIES	1300 S WESTCLIFF PL	12/17/2024	P7
C	THEFT OF MOTOR VEHICLE	1400 S ASSEMBLY RD	12/17/2024	P7
<b><u>SPC7WP</u></b>				
C	BURGLARY 2D COMMERCIAL	1500 S LEWIS ST	12/17/2024	P7
C	BURGLARY 2D COMMERCIAL	9800 W FLIGHT DR	12/17/2024	P7

# SPOKANE POLICE DEPARTMENT

## Downtown Precinct

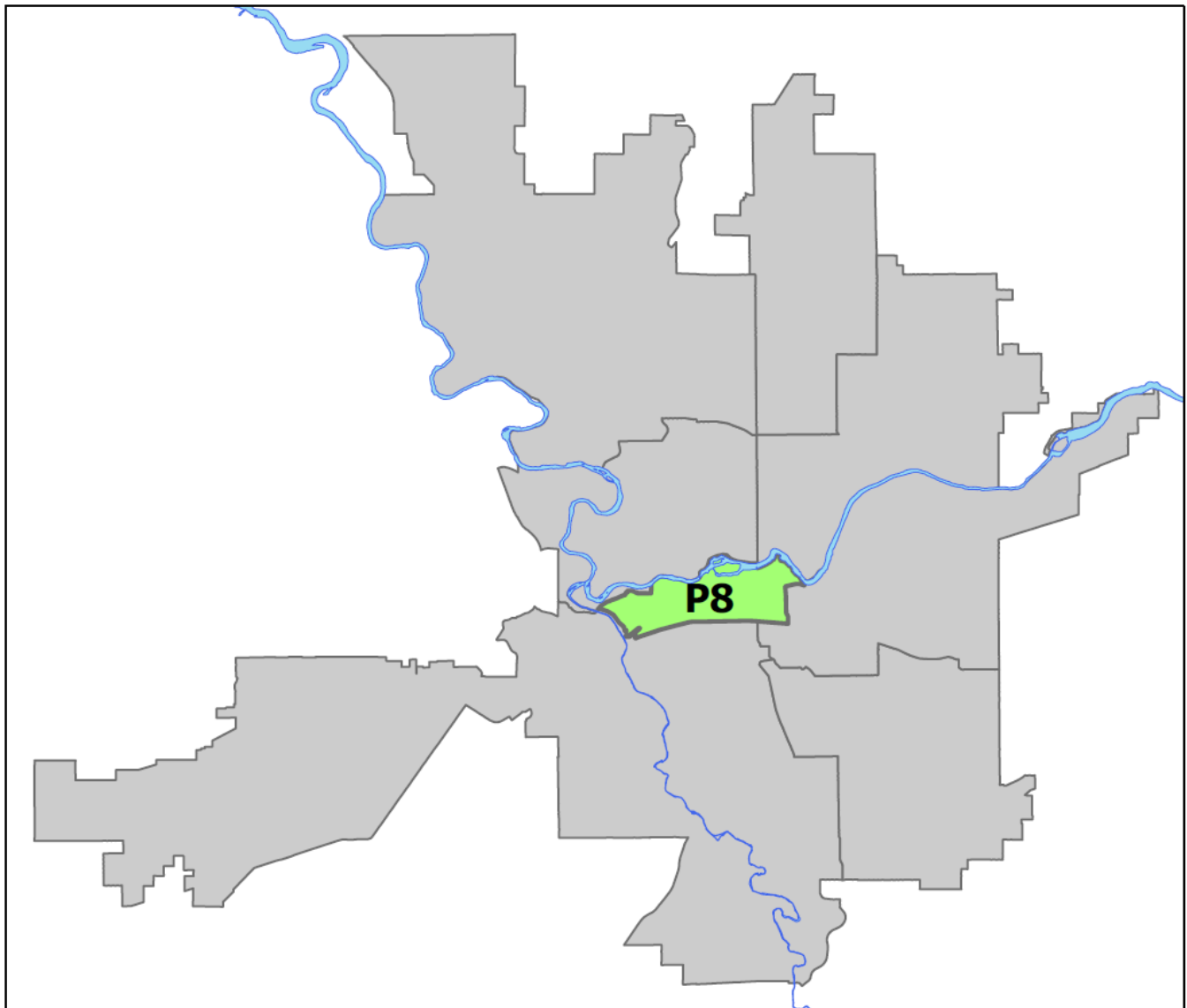
## DAVID Sector



PSA Commander

Captain Steve Wohl

Downtown District (P8)





# DOWNTOWN PRECINCT (P8) DAVID SECTOR

## Preliminary IBR Counts

NIBRS Categories (Part 1 Selected)	7 Day Comparison			28 Day Comparison			YTD Comparison		
	Current	Prior	Percent	Current	Prior	Percent	Current	Prior	Percent
<b>Violent</b>									
Criminal Homicide	0	0		0	1	-100.00%	1	1	0.00%
Rape	0	0		4	5	-20.00%	36	32	12.50%
Robbery - Commercial	0	0		1	1	0.00%	14	21	-33.33%
Robbery - Person	1	1	0.00%	4	9	-55.56%	94	78	20.51%
Aggravated Assault - Non DV	2	2	0.00%	6	7	-14.29%	139	160	-13.13%
Aggravated Assault - DV	0	0		1	2	-50.00%	27	31	-12.90%
<b>Violent Total:</b>	<b>3</b>	<b>3</b>	<b>0.00%</b>	<b>16</b>	<b>25</b>	<b>-36.00%</b>	<b>311</b>	<b>323</b>	<b>-3.72%</b>
<b>Property</b>									
Burglary - Residential	0	1	-100.00%	4	0		34	55	-38.18%
Burglary Garage	0	0		0	1	-100.00%	9	18	-50.00%
Burglary Commercial	2	3	-33.33%	9	9	0.00%	86	98	-12.24%
Larceny	17	26	-34.62%	85	143	-40.56%	1344	1358	-1.03%
Vehicle Theft	0	2	-100.00%	9	8	12.50%	151	157	-3.82%
Arson	0	0		0	0		24	16	50.00%
<b>Property Total:</b>	<b>19</b>	<b>32</b>	<b>-40.63%</b>	<b>107</b>	<b>161</b>	<b>-33.54%</b>	<b>1648</b>	<b>1702</b>	<b>-3.17%</b>
<b>Preliminary Part 1 Crime Totals:</b>	<b>22</b>	<b>35</b>	<b>-37.14%</b>	<b>123</b>	<b>186</b>	<b>-33.87%</b>	<b>1959</b>	<b>2025</b>	<b>-3.26%</b>
<b>Current 7 Day Period:</b>	12/15/2024 - 12/21/2024			<b>Prior 7 Day Period:</b>	12/8/2024 - 12/14/2024				
<b>Current 28 Day Period:</b>	11/24/2024 - 12/21/2024			<b>Prior 28 Day Period:</b>	10/27/2024 - 11/23/2024				
<b>Current YTD Day Period:</b>	1/1/2024 - 12/21/2024			<b>Prior YTD Period:</b>	1/1/2023 - 12/21/2023				

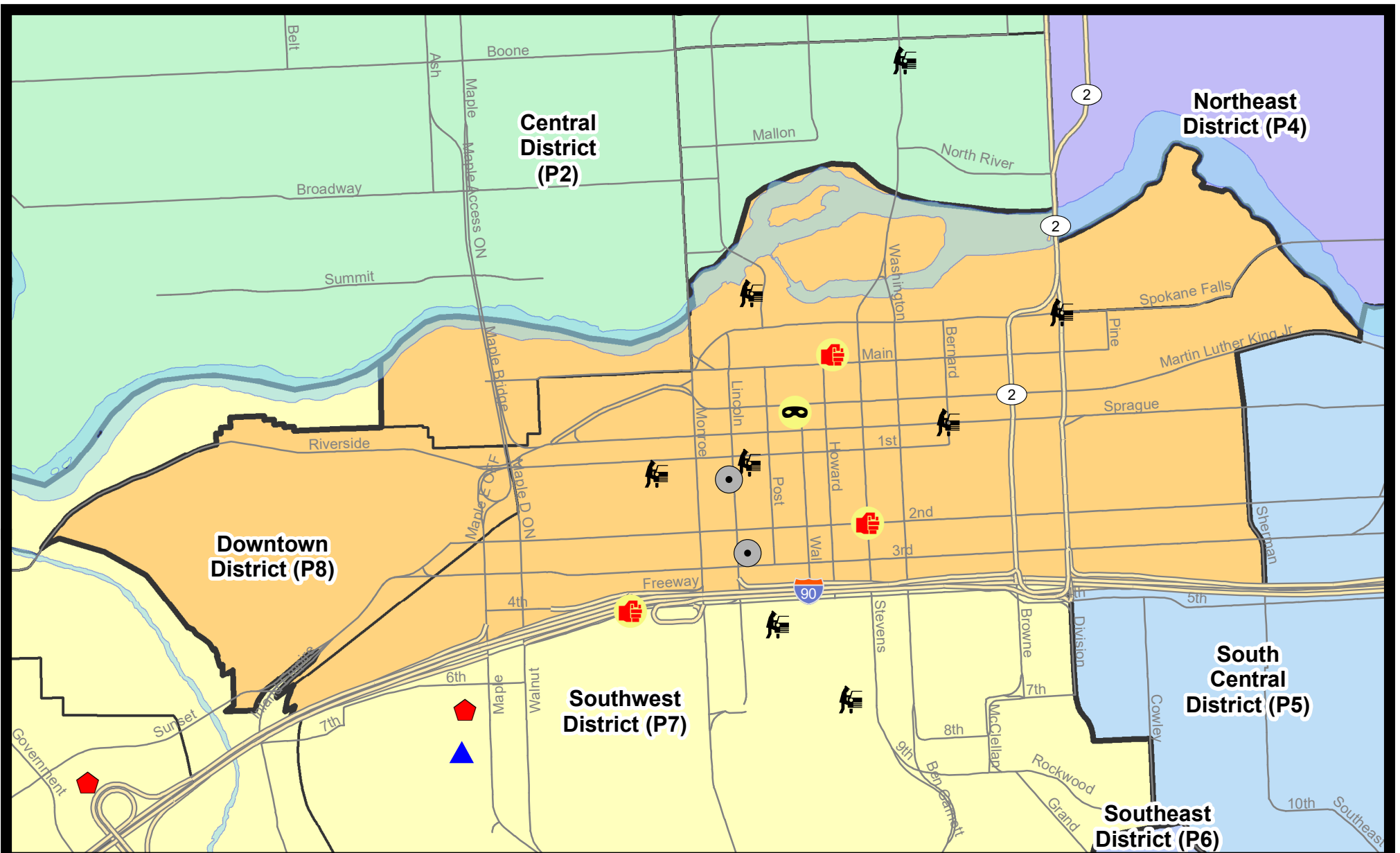

Prepared by SPD Crime Analysis Office - Monday, December 23, 2024

**NOTE:** SPD moved from UCR to the NIBRS reporting standard on 10/4/16 following the transition to a new RMS System. [Numbers on CompStat reports prior to this date should not be used as a comparison to those on this report.](#) Additional info on these reporting standards can be found on the FBI website: <https://ucr.fbi.gov/nibrs-overview>

This chart represents Preliminary counts of selected crime categories from Police Case Reports. Full statistical analysis to determine the confidence level of this data has not been performed. The % change columns on the preliminary counts differ from the percentage change on the NIBRS crime report, sometimes significantly. The CompStat report is designed for operational use and includes only selected NIBRS categories and coding less complex than full NIBRS rules. Official statistics for these and other NIBRS categories can be found on WASPC & FBI websites once available.














**Note:** On 1/8/23 boundary changes incorporated portions of P7 into the Downtown Precinct (SPD8BA and SPD8PV); Consequently activity in P8 will appear higher if compared to printed CompStat reports prior to 1/8/23

**City of Spokane**  
**Downtown District (P8)**  
**Selected Crime Types**  
**2024-12-15 to 2024-12-21**  
 Prepared By:  
**Crime Analysis Unit**  
**Spokane Police Department**

**Legend**

**NIBRS Events**

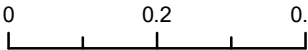


 Criminal Homicide	 Robbery Commercial	 Aggravated Assault	 Burglary Commercial
 Rape	 Robbery Person	 Burglary Residential	 Vehicle Prowling
	 Burglary Garage	 Vehicle Theft	 Arson

*Cases Represent LERMS Crime Codes  
 Points may indicate multiple events  
 Note: Veh Prowl is only Larceny category displayed*



*For Additional Information on Incidents pertaining to an Area, Trend, or Pattern Contact Information Analysis*

0 0.2 0.4 Miles

**THIS IS NOT A LEGAL DOCUMENT:**  
*The information shown on this map is compiled from various sources and is subject to constant revision. Information shown on this map should not be used to determine the location of facilities in relationship to property lines, section lines, streets, etc.*



Sunday - Saturday

SW - Downtown District (P8)

12/15/2024 TO 12/21/2024



<u>A/C</u>	<u>Offense Statute</u>	<u>Address</u>	<u>Reported Date</u>	<u>Dist</u>
<b><u>SPD8BA</u></b>				
C	MAIL THEFT	500 S COEUR D ALENE ST	12/17/2024	P8
C	MAIL THEFT	500 S COEUR D ALENE ST	12/17/2024	P8
<b><u>SPD8EC</u></b>				
C	THEFT 3D ALL OTHER	200 N DIVISION ST	12/17/2024	P8
C	THEFT 3D FROM MOTOR VEHICLE	N DIVISION ST / E SPOKANE FALLS BLVD	12/15/2024	P8
<b><u>SPD8RS</u></b>				
C	ASSAULT 2D	W 2ND AVE / S STEVENS ST	12/15/2024	P8
C	ASSAULT 2D	500 W MAIN AVE	12/17/2024	P1
C	BURGLARY 2D COMMERCIAL	100 S LINCOLN ST	12/19/2024	P8
C	BURGLARY 2D COMMERCIAL	200 S LINCOLN ST	12/20/2024	P8
C	ROBBERY 1D PERSON	700 W RIVERSIDE AVE	12/16/2024	P8
C	THEFT 2D ALL OTHER	900 W 2ND AVE	12/16/2024	P8
C	THEFT 2D FROM MOTOR VEHICLE	100 S MADISON ST	12/17/2024	P8
C	THEFT 2D FROM MOTOR VEHICLE	800 W 1ST AVE	12/20/2024	P8
C	THEFT 3D ALL OTHER	W SPRAGUE AVE / N BROWNE ST	12/17/2024	P8
C	THEFT 3D ALL OTHER	300 S ADAMS ST	12/18/2024	P8
C	THEFT 3D FROM BUILDING	100 N WASHINGTON ST	12/18/2024	P8
A	THEFT 3D FROM MOTOR VEHICLE	300 N POST ST	12/16/2024	P8
C	THEFT 3D FROM MOTOR VEHICLE	N BERNARD ST / W SPRAGUE AVE	12/18/2024	P8
C	THEFT 3D SHOPLIFTING	800 W MAIN AVE	12/16/2024	P8
C	THEFT 3D SHOPLIFTING	500 W 3RD AVE	12/20/2024	P8
C	THEFT 3D SHOPLIFTING	600 W MAIN AVE	12/21/2024	P8
C	THEFT 3D SHOPLIFTING	600 W MAIN AVE	12/21/2024	P8
C	THEFT 3D SHOPLIFTING	800 W MAIN AVE	12/16/2024	P8



## Other Jurisdiction or Unk District

### Preliminary IBR Counts

NIBRS Categories (Part 1 Selected)	7 Day Comparison			28 Day Comparison			YTD Comparison		
	Current	Prior	Percent	Current	Prior	Percent	Current	Prior	Percent
<b>Violent</b>									
Criminal Homicide	0	0		0	0		0	0	
Rape	0	0		0	3	-100.00%	5	5	0.00%
Robbery - Commercial	0	0		0	0		0	0	
Robbery - Person	1	0		1	0		2	1	100.00%
Aggravated Assault - Non DV	1	0		1	0		6	2	200.00%
Aggravated Assault - DV	0	0		0	0		0	1	-100.00%
<b>Violent Total:</b>	<b>2</b>	<b>0</b>		<b>2</b>	<b>3</b>	<b>-33.33%</b>	<b>13</b>	<b>9</b>	<b>44.44%</b>
<b>Property</b>									
Burglary - Residential	0	0		0	0		0	0	
Burglary Garage	0	0		0	0		1	1	0.00%
Burglary Commercial	0	0		0	0		0	1	-100.00%
Larceny	0	0		2	3	-33.33%	16	35	-54.29%
Vehicle Theft	0	0		0	1	-100.00%	5	2	150.00%
Arson	0	0		0	0		1	1	0.00%
<b>Property Total:</b>	<b>0</b>	<b>0</b>		<b>2</b>	<b>4</b>	<b>-50.00%</b>	<b>23</b>	<b>40</b>	<b>-42.50%</b>
<b>Preliminary Part 1 Crime Totals:</b>	<b>2</b>	<b>0</b>		<b>4</b>	<b>7</b>	<b>-42.86%</b>	<b>36</b>	<b>49</b>	<b>-26.53%</b>
<b>Current 7 Day Period:</b>	12/15/2024 - 12/21/2024			<b>Prior 7 Day Period:</b>	12/8/2024 - 12/14/2024				
<b>Current 28 Day Period:</b>	11/24/2024 - 12/21/2024			<b>Prior 28 Day Period:</b>	10/27/2024 - 11/23/2024				
<b>Current YTD Day Period:</b>	1/1/2024 - 12/21/2024			<b>Prior YTD Period:</b>	1/1/2023 - 12/21/2023				

Prepared by SPD Crime Analysis Office - Monday, December 23, 2024

**NOTE:** SPD moved from UCR to the NIBRS reporting standard on 10/4/16 following the transition to a new RMS System. [Numbers on CompStat reports prior to this date should not be used as a comparison to those on this report.](#) Additional info on these reporting standards can be found on the FBI website: <https://ucr.fbi.gov/nibrs-overview>

This chart represents Preliminary counts of selected crime categories from Police Case Reports. Full statistical analysis to determine the confidence level of this data has not been performed. The % change columns on the preliminary counts differ from the percentage change on the NIBRS crime report, sometimes significantly. The CompStat report is designed for operational use and includes only selected NIBRS categories and coding less complex than full NIBRS rules. Official statistics for these and other NIBRS categories can be found on WASPC & FBI websites once available.

Sunday - Saturday

Other Jurisdiction/Unk District

12/15/2024 TO 12/21/2024



**A/C Offense Statute**

**Address**

**Reported Date**

**Dist**

**Kootenai Coun**

C ASSAULT 2D

6300 W SELTICE WAY

12/21/2024

P4

**SV01**

A ROBBERY 1D CARJACKING

E SPRAGUE AVE / S HAVANA ST

12/20/2024

P6