

SPOKANE POLICE DEPARTMENT

PRELIMINARY CITYWIDE IBR CRIME REPORT



Preliminary IBR Counts

CHIEF OF POLICE

Period Ending: Saturday, December 14, 2024

Kevin Hall

NIBRS Categories (Part 1 Selected)	7 Day Comparison			28 Day Comparison			YTD Comparison		
	Current	Prior	Percent	Current	Prior	Percent	Current	Prior	Percent
Violent									
Criminal Homicide	0	0		0	4	-100.00%	16	16	0.00%
Rape	1	6	-83.33%	18	16	12.50%	206	241	-14.52%
Robbery - Commercial	2	1	100.00%	5	4	25.00%	88	110	-20.00%
Robbery - Person	4	4	0.00%	14	26	-46.15%	237	226	4.87%
Aggravated Assault - Non DV	8	5	60.00%	25	43	-41.86%	529	599	-11.69%
Aggravated Assault - DV	5	3	66.67%	17	26	-34.62%	336	340	-1.18%
Violent Total:	20	19	5.26%	79	119	-33.61%	1412	1532	-7.83%
Property									
Burglary - Residential	10	10	0.00%	42	45	-6.67%	587	850	-30.94%
Burglary Garage	4	5	-20.00%	28	37	-24.32%	395	483	-18.22%
Burglary Commercial	8	8	0.00%	40	47	-14.89%	481	579	-16.93%
Larceny	143	168	-14.88%	618	756	-18.25%	8401	9092	-7.60%
Vehicle Theft	22	22	0.00%	84	94	-10.64%	1212	1607	-24.58%
Arson	1	3	-66.67%	6	2	200.00%	124	83	49.40%
Property Total:	188	216	-12.96%	818	981	-16.62%	11200	12694	-11.77%
Preliminary Part 1 Crime Totals:	208	235	-11.49%	897	1100	-18.45%	12612	14226	-11.35%

Current 7 Day Period: 12/8/2024 - 12/14/2024

Prior 7 Day Period: 12/1/2024 - 12/7/2024

Current 28 Day Period: 11/17/2024 - 12/14/2024

Prior 28 Day Period: 10/20/2024 - 11/16/2024

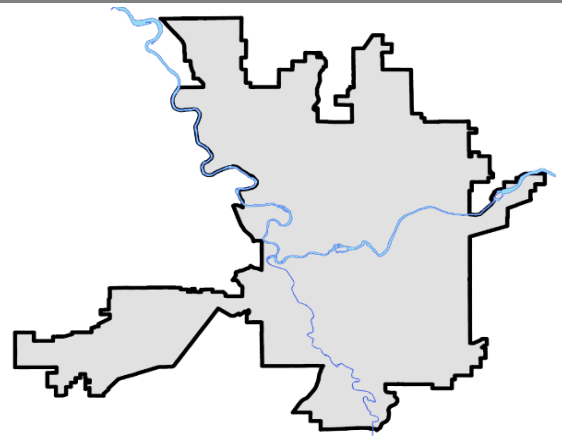
Current YTD Day Period: 1/1/2024 - 12/14/2024

Prior YTD Period: 1/1/2023 - 12/14/2023

Prepared by SPD Crime Analysis Office - Monday, December 16, 2024

NOTE: SPD moved from UCR to the NIBRS reporting standard on 10/4/16 following the transition to a new RMS System. [Numbers on CompStat reports prior to this date should not be used as a comparison to those on this report.](#) Additional info on these reporting standards can be found on the FBI website: <https://ucr.fbi.gov/nibrs-overview>

This chart represents Preliminary counts of selected crime categories from Police Case Reports. Full statistical analysis to determine the confidence level of this data has not been performed. The % change columns on the preliminary counts differ from the percentage change on the NIBRS crime report, sometimes significantly. The CompStat report is designed for operational use and includes only selected NIBRS categories and coding less complex than full NIBRS rules. Official statistics for these and other NIBRS categories can be found on WASPC & FBI websites once available.



SPOKANE POLICE DEPARTMENT

Northwest Precinct

ADAM Sector

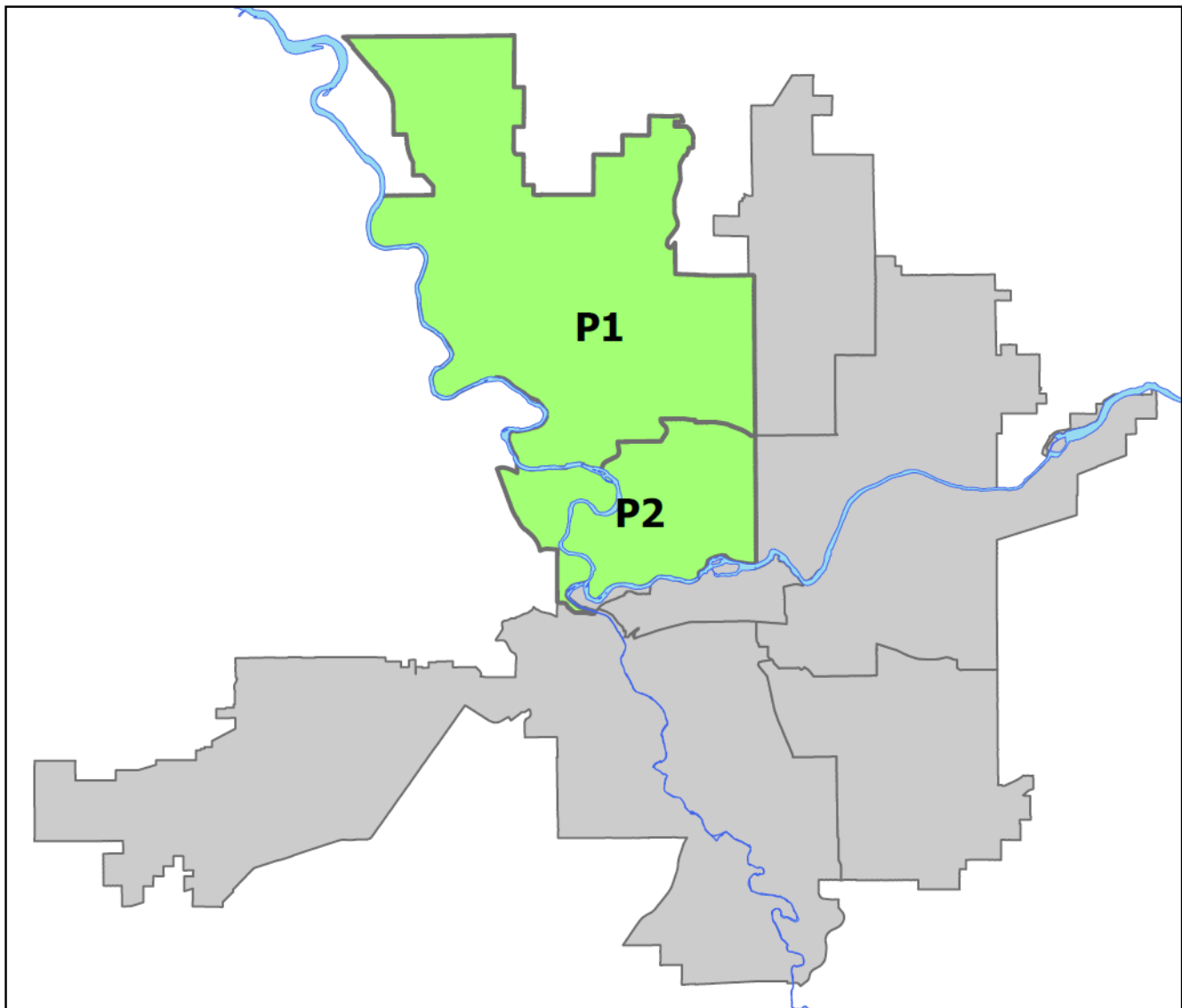


PSA Commander

Captain Tom Hendren

Northwest District (P1)

Central District (P2)





NORTHWEST PRECINCT (P1, P2) ADAM SECTOR

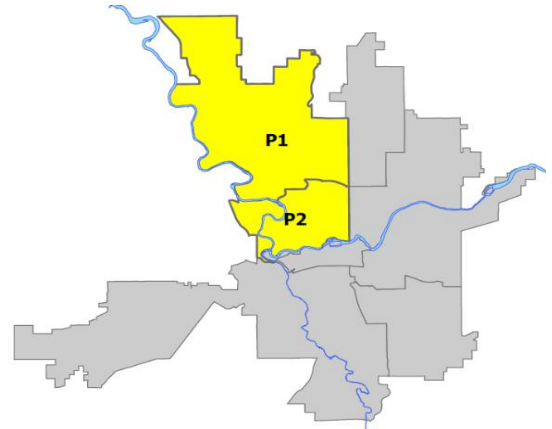
Preliminary IBR Counts

NIBRS Categories (Part 1 Selected)	7 Day Comparison			28 Day Comparison			YTD Comparison		
	Current	Prior	Percent	Current	Prior	Percent	Current	Prior	Percent
Violent									
Criminal Homicide	0	0		0	0		4	2	100.00%
Rape	0	1	-100.00%	4	1	300.00%	54	68	-20.59%
Robbery - Commercial	2	1	100.00%	4	0		26	19	36.84%
Robbery - Person	1	2	-50.00%	4	4	0.00%	42	33	27.27%
Aggravated Assault - Non DV	3	1	200.00%	6	6	0.00%	111	119	-6.72%
Aggravated Assault - DV	1	0		5	5	0.00%	87	85	2.35%
Violent Total:	7	5	40.00%	23	16	43.75%	324	326	-0.61%
Property									
Burglary - Residential	4	6	-33.33%	19	13	46.15%	186	242	-23.14%
Burglary Garage	2	4	-50.00%	19	18	5.56%	159	147	8.16%
Burglary Commercial	0	2	-100.00%	4	8	-50.00%	104	126	-17.46%
Larceny	33	40	-17.50%	157	165	-4.85%	2174	2063	5.38%
Vehicle Theft	9	4	125.00%	29	31	-6.45%	353	401	-11.97%
Arson	0	0		0	1	-100.00%	38	22	72.73%
Property Total:	48	56	-14.29%	228	236	-3.39%	3014	3001	0.43%
Preliminary Part 1 Crime Totals:	55	61	-9.84%	251	252	-0.40%	3338	3327	0.33%
Current 7 Day Period:	12/8/2024 - 12/14/2024			Prior 7 Day Period:	12/1/2024 - 12/7/2024				
Current 28 Day Period:	11/17/2024 - 12/14/2024			Prior 28 Day Period:	10/20/2024 - 11/16/2024				
Current YTD Day Period:	1/1/2024 - 12/14/2024			Prior YTD Period:	1/1/2023 - 12/14/2023				

Prepared by SPD Crime Analysis Office - Monday, December 16, 2024

NOTE: SPD moved from UCR to the NIBRS reporting standard on 10/4/16 following the transition to a new RMS System. [Numbers on CompStat reports prior to this date should not be used as a comparison to those on this report.](#) Additional info on these reporting standards can be found on the FBI website: <https://ucr.fbi.gov/nibrs-overview>

This chart represents Preliminary counts of selected crime categories from Police Case Reports. Full statistical analysis to determine the confidence level of this data has not been performed. The % change columns on the preliminary counts differ from the percentage change on the NIBRS crime report, sometimes significantly. The CompStat report is designed for operational use and includes only selected NIBRS categories and coding less complex than full NIBRS rules. Official statistics for these and other NIBRS categories can be found on WASPC & FBI websites once available.



Note: On 1/8/23 boundary changes were implemented dividing the North Precinct into two (NW and NE). The Northwest Precinct ADAM Sector consists of P1 and P2; Consequently this page did not exist on printed CompStat reports prior to 1/8/23



NW - Northwest District (P1)

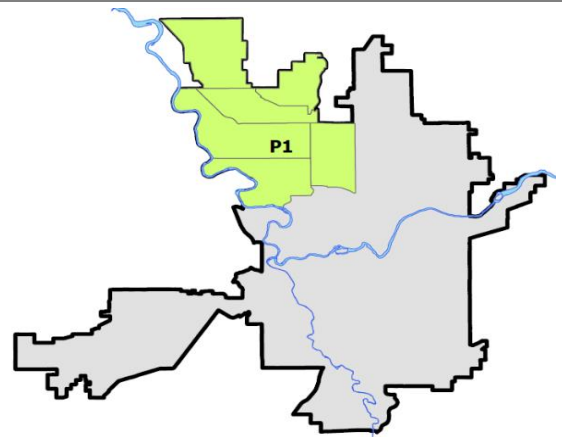
Preliminary IBR Counts

NIBRS Categories (Part 1 Selected)	7 Day Comparison			28 Day Comparison			YTD Comparison		
	Current	Prior	Percent	Current	Prior	Percent	Current	Prior	Percent
Violent									
Criminal Homicide	0	0		0	0		4	0	
Rape	0	1	-100.00%	2	1	100.00%	32	32	0.00%
Robbery - Commercial	2	0		2	0		9	6	50.00%
Robbery - Person	0	0		1	1	0.00%	14	16	-12.50%
Aggravated Assault - Non DV	2	0		4	3	33.33%	48	50	-4.00%
Aggravated Assault - DV	0	0		3	3	0.00%	45	39	15.38%
Violent Total:	4	1	300.00%	12	8	50.00%	152	143	6.29%
Property									
Burglary - Residential	3	3	0.00%	10	6	66.67%	84	128	-34.38%
Burglary Garage	2	3	-33.33%	13	13	0.00%	102	89	14.61%
Burglary Commercial	0	2	-100.00%	2	1	100.00%	38	37	2.70%
Larceny	20	20	0.00%	87	86	1.16%	1016	1002	1.40%
Vehicle Theft	6	1	500.00%	16	14	14.29%	149	165	-9.70%
Arson	0	0		0	0		5	10	-50.00%
Property Total:	31	29	6.90%	128	120	6.67%	1394	1431	-2.59%
Preliminary Part 1 Crime Totals:	35	30	16.67%	140	128	9.38%	1546	1574	-1.78%
Current 7 Day Period:	12/8/2024 - 12/14/2024			Prior 7 Day Period:	12/1/2024 - 12/7/2024				
Current 28 Day Period:	11/17/2024 - 12/14/2024			Prior 28 Day Period:	10/20/2024 - 11/16/2024				
Current YTD Day Period:	1/1/2024 - 12/14/2024			Prior YTD Period:	1/1/2023 - 12/14/2023				

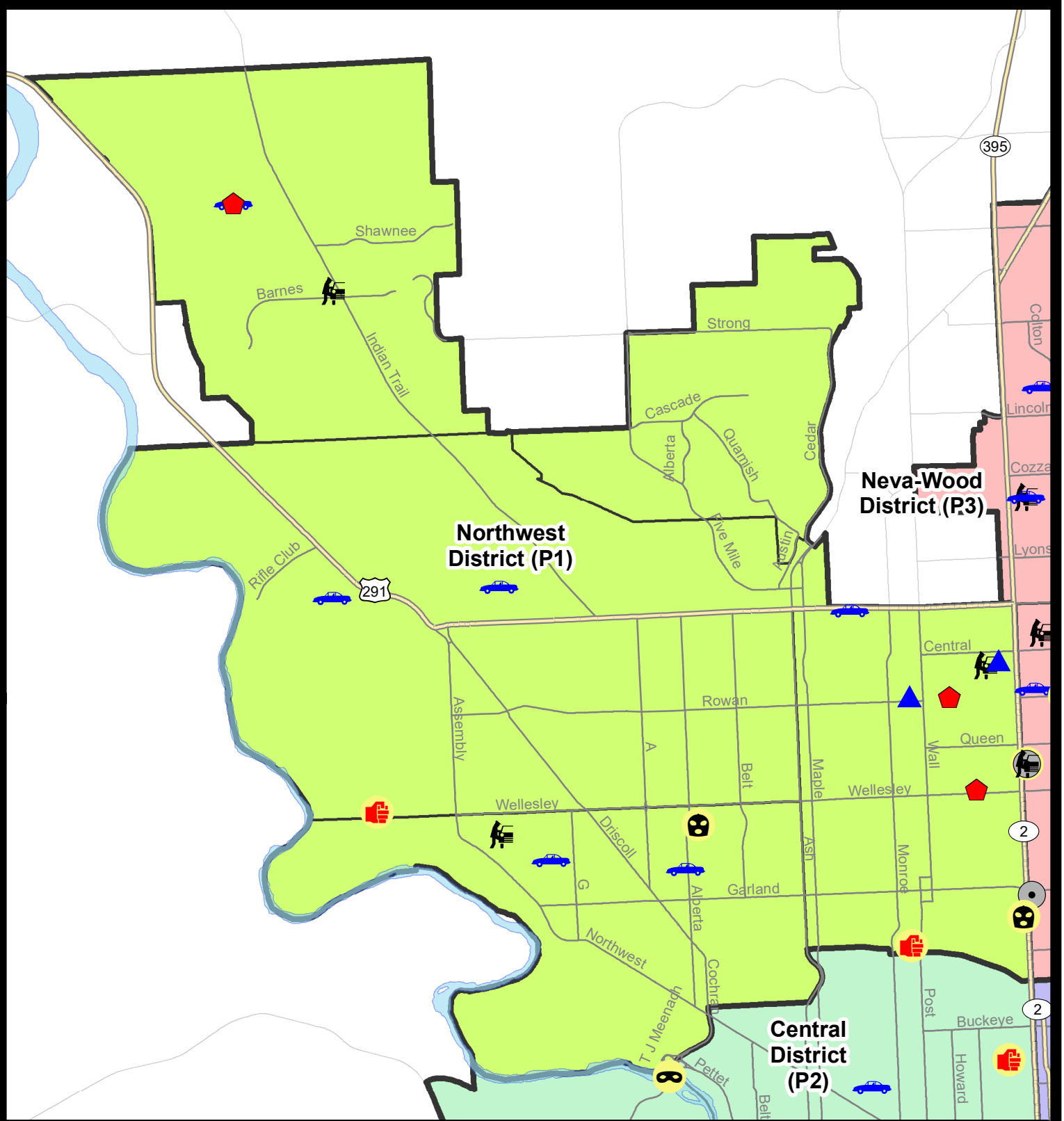
Prepared by SPD Crime Analysis Office - Monday, December 16, 2024

NOTE: SPD moved from UCR to the NIBRS reporting standard on 10/4/16 following the transition to a new RMS System. [Numbers on CompStat reports prior to this date should not be used as a comparison to those on this report.](#) Additional info on these reporting standards can be found on the FBI website: <https://ucr.fbi.gov/nibrs-overview>

This chart represents Preliminary counts of selected crime categories from Police Case Reports. Full statistical analysis to determine the confidence level of this data has not been performed. The % change columns on the preliminary counts differ from the percentage change on the NIBRS crime report, sometimes significantly. The CompStat report is designed for operational use and includes only selected NIBRS categories and coding less complex than full NIBRS rules. Official statistics for these and other NIBRS categories can be found on WASPC & FBI websites once available.



Note: On 1/8/23 a boundary change to P1 added a portion of the prior area to P2 (SPA2EG); Consequently activity in P1 will appear a bit lower if compared to printed CompStat reports prior to 1/8/23



City of Spokane
Northwest District (P1)
Selected Crime Codes
2024-12-08 to 2024-12-14
 Prepared By:
Crime Analysis Unit
Spokane Police Department

Legend

NIBRS Events

*Cases Represent LERMS Crime Codes
 Points may indicate multiple events
 Note: Veh Prowl is only Larceny displayed*

SPokane POLICE

For Additional Information on Incidents pertaining to an Area, Trend, or Pattern Contact Information Analysis

0 0.25 0.5 1 Miles

SPokane

THIS IS NOT A LEGAL DOCUMENT. The information shown on this map is compiled from various sources and is subject to constant revision. Information shown on this map should not be used to determine the location of facilities in relationship to property lines, section lines, streets, etc.

Sunday - Saturday

12/8/2024 TO 12/14/2024



NW - Northwest District (P1)

<u>A/C</u>	<u>Offense Statute</u>	<u>Address</u>	<u>Reported Date</u>	<u>Dist</u>
<u>SPA1AD</u>				
C	SHOPLIFTING USE FORCE TO FLEE ROBBERY	2500 W WELLESLEY AVE	12/12/2024	P1
C	THEFT 3D ALL OTHER	4500 N WINDSOR DR	12/10/2024	
C	THEFT 3D FROM BUILDING	2200 W WELLESLEY AVE	12/13/2024	P1
C	THEFT 3D FROM MOTOR VEHICLE	4000 W PRINCETON AVE	12/9/2024	P1
C	THEFT OF MOTOR VEHICLE	2600 W LACROSSE AVE	12/10/2024	P1
C	THEFT OF MOTOR VEHICLE	3600 W LONGFELLOW AVE	12/14/2024	P1
<u>SPA1BS</u>				
C	THEFT 3D ALL OTHER	6400 N ELMHURST ST	12/9/2024	
C	THEFT 3D FROM BUILDING	2500 W HOUSTON AVE	12/11/2024	P1
C	THEFT OF MOTOR VEHICLE	3900 W LYONS AVE	12/13/2024	P1
<u>SPA1IT</u>				
C	RESIDENTIAL BURGLARY	9900 N SUNDANCE DR	12/9/2024	P1
C	THEFT 3D ALL OTHER	8500 N GREENWOOD ST	12/8/2024	
C	THEFT 3D FROM BUILDING	9900 N SUNDANCE DR	12/9/2024	P1
C	THEFT 3D FROM MOTOR VEHICLE	9100 N INDIAN TRAIL RD	12/10/2024	P1
C	THEFT 3D SHOPLIFTING	9000 N INDIAN TRAIL RD	12/12/2024	
C	THEFT OF MOTOR VEHICLE	9900 N SUNDANCE DR	12/9/2024	P1
<u>SPA1NH</u>				
C	ASSAULT 2D	800 W CORA AVE	12/9/2024	P1
C	BURGLARY 1D FROM RESIDENCE	400 W ROWAN AVE	12/12/2024	P1
C	BURGLARY 2D GARAGE	5500 N POST ST	12/8/2024	P1
C	BURGLARY 2D GARAGE	100 W COLUMBIA AVE	12/9/2024	P1
C	RESIDENTIAL BURGLARY	4700 N WHITEHOUSE ST	12/10/2024	P1
C	ROBBERY 1D COMMERCIAL	3600 N DIVISION ST	12/13/2024	P1
C	THEFT 1D ALL OTHER	5500 N WALL ST	12/10/2024	P1
C	THEFT 1D FROM BUILDING	400 W ROWAN AVE	12/12/2024	P1
C	THEFT 2D FROM MOTOR VEHICLE	200 W FRANKLIN CT	12/10/2024	
C	THEFT 3D ALL OTHER	4000 N HOWARD ST	12/13/2024	P8
C	THEFT 3D ALL OTHER	5400 N MADISON ST	12/10/2024	
C	THEFT 3D ALL OTHER	4100 N ADAMS ST	12/13/2024	
C	THEFT 3D ALL OTHER	800 W CORA AVE	12/14/2024	
C	THEFT 3D VEHICLE PARTS AND ACCESSORIES	4000 N HOWARD ST	12/13/2024	P1
A	THEFT OF MOTOR VEHICLE	1200 W FRANCIS AVE	12/10/2024	P1
<u>SPA1NW</u>				
C	HARASSMENT WEAPON INVOLVED	5000 W WELLESLEY AVE	12/13/2024	P1
C	MAIL THEFT	4700 N DRISCOLL BLVD	12/10/2024	P1
C	MAIL THEFT	6000 N SUTHERLIN ST	12/13/2024	P1

For protection of victim privacy, the entire address on sexual assault crimes has been redacted.

A/C	Offense Statute	Address	Reported Date	Dist
C	THEFT 3D ALL OTHER	5100 N BELT ST	12/14/2024	
C	THEFT OF MOTOR VEHICLE	6600 N VICTOR ST	12/13/2024	P1



NW - North Central District (P2)

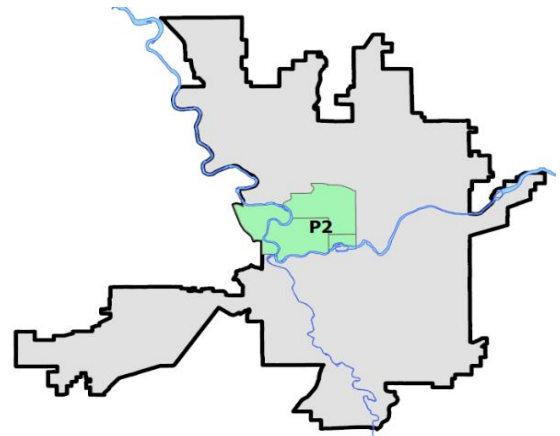
Preliminary IBR Counts

NIBRS Categories (Part 1 Selected)	7 Day Comparison			28 Day Comparison			YTD Comparison		
	Current	Prior	Percent	Current	Prior	Percent	Current	Prior	Percent
Violent									
Criminal Homicide	0	0		0	0		0	2	-100.00%
Rape	0	0		2	0		22	36	-38.89%
Robbery - Commercial	0	1	-100.00%	2	0		17	13	30.77%
Robbery - Person	1	2	-50.00%	3	3	0.00%	28	17	64.71%
Aggravated Assault - Non DV	1	1	0.00%	2	3	-33.33%	63	69	-8.70%
Aggravated Assault - DV	1	0		2	2	0.00%	42	46	-8.70%
Violent Total:	3	4	-25.00%	11	8	37.50%	172	183	-6.01%
Property									
Burglary - Residential	1	3	-66.67%	9	7	28.57%	102	114	-10.53%
Burglary Garage	0	1	-100.00%	6	5	20.00%	57	58	-1.72%
Burglary Commercial	0	0		2	7	-71.43%	66	89	-25.84%
Larceny	13	20	-35.00%	70	79	-11.39%	1158	1061	9.14%
Vehicle Theft	3	3	0.00%	13	17	-23.53%	204	236	-13.56%
Arson	0	0		0	1	-100.00%	33	12	175.00%
Property Total:	17	27	-37.04%	100	116	-13.79%	1620	1570	3.18%
Preliminary Part 1 Crime Totals:	20	31	-35.48%	111	124	-10.48%	1792	1753	2.22%
Current 7 Day Period:	12/8/2024 - 12/14/2024			Prior 7 Day Period:	12/1/2024 - 12/7/2024				
Current 28 Day Period:	11/17/2024 - 12/14/2024			Prior 28 Day Period:	10/20/2024 - 11/16/2024				
Current YTD Day Period:	1/1/2024 - 12/14/2024			Prior YTD Period:	1/1/2023 - 12/14/2023				

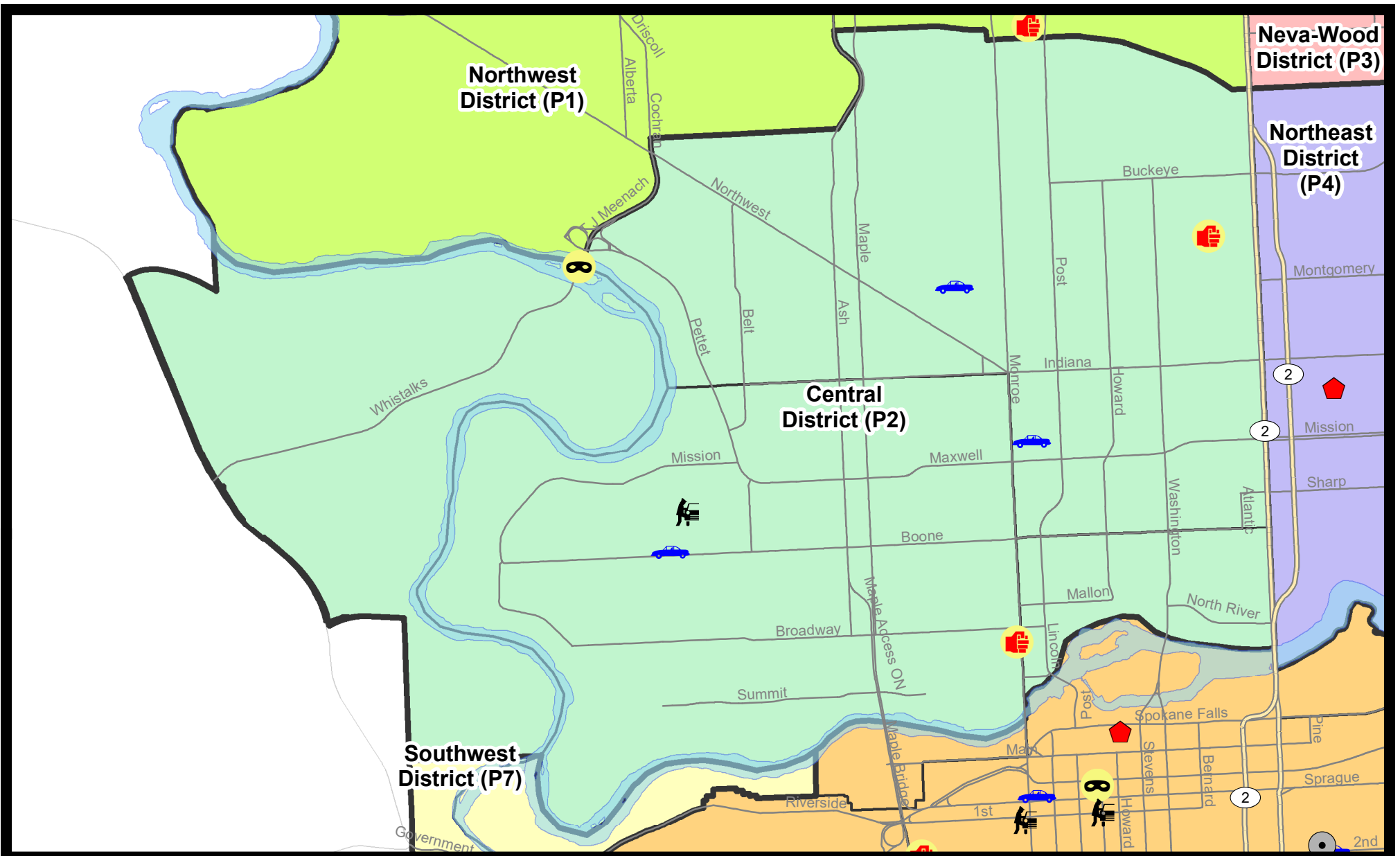
Prepared by SPD Crime Analysis Office - Monday, December 16, 2024

NOTE: SPD moved from UCR to the NIBRS reporting standard on 10/4/16 following the transition to a new RMS System. [Numbers on CompStat reports prior to this date should not be used as a comparison to those on this report.](#) Additional info on these reporting standards can be found on the FBI website: <https://ucr.fbi.gov/nibrs-overview>

This chart represents Preliminary counts of selected crime categories from Police Case Reports. Full statistical analysis to determine the confidence level of this data has not been performed. The % change columns on the preliminary counts differ from the percentage change on the NIBRS crime report, sometimes significantly. The CompStat report is designed for operational use and includes only selected NIBRS categories and coding less complex than full NIBRS rules. Official statistics for these and other NIBRS categories can be found on WASPC & FBI websites once available.



Note: On 1/8/23 a boundary change to P2 added a portion of the P1 area into P2 (SPA2EG); Consequently activity in P2 will appear a bit higher if compared to printed CompStat reports prior to 1/8/23



City of Spokane
Central District (P2)
Selected
Crime Types
2024-12-08 to 2024-12-14
 Prepared By:
Crime Analysis Unit
Spokane Police Department

Legend


NIBRS Events

- Criminal Homicide
- Robbery Commercial
- Aggravated Assault
- Burglary Commercial
- Rape
- Robbery Person
- Burglary Residential
- Vehicle Prowling
- Burglary Garage
- Vehicle Theft
- Arson

Cases Represent LERMS Crime Codes
Points may indicate multiple events
Note: Veh Prowl is only Larceny category displayed



For Additional Information on Incidents
pertaining to an Area, Trend, or Pattern
Contact Information Analysis



THIS IS NOT A LEGAL DOCUMENT:
The information shown on this map is compiled from various sources and is subject to constant revision. Information shown on this map should not be used to determine the location of facilities in relationship to property lines, section lines, streets, etc.

Sunday - Saturday

12/8/2024 TO 12/14/2024

NW - Central District (P2)



<u>A/C</u>	<u>Offense Statute</u>	<u>Address</u>	<u>Reported Date</u>	<u>Dist</u>
<u>SPA2EG</u>				
C	ASSAULT 1D	2400 N NORMANDIE ST	12/9/2024	P1
C	BURGLARY 1D FROM RESIDENCE	2400 N NORMANDIE ST	12/9/2024	P1
C	MAIL THEFT	900 W AUGUSTA AVE	12/9/2024	P2
C	MAIL THEFT	1100 W DALTON AVE	12/10/2024	P2
C	MAIL THEFT	1200 W FAIRVIEW AVE	12/11/2024	P2
C	THEFT 2D ALL OTHER	300 W DALTON AVE	12/10/2024	P2
C	THEFT 3D ALL OTHER	N HOWARD ST / W MAXWELL AVE	12/13/2024	P1
C	THEFT OF MOTOR VEHICLE	900 W SPOFFORD AVE	12/10/2024	P1
C	THEFT OF MOTOR VEHICLE	N JEFFERSON ST / W MONTGOMERY AVE	12/10/2024	P1
<u>SPA2RS</u>				
C	MAIL THEFT	100 W CATALDO AVE	12/10/2024	P2
C	MAIL THEFT	100 W CATALDO AVE	12/11/2024	P2
<u>SPA2WC</u>				
C	ASSAULT 2D	700 N MONROE ST	12/12/2024	P1
C	MAIL THEFT	2300 W BROADWAY AVE	12/10/2024	P2
C	THEFT 2D FROM MOTOR VEHICLE	2300 W SINTO AVE	12/12/2024	P2
C	THEFT 3D ALL OTHER	1800 W SUMMIT PKWY	12/8/2024	
C	THEFT 3D SHOPLIFTING	1200 N MONROE ST	12/8/2024	P2
C	THEFT OF MOTOR VEHICLE	2400 W BOONE AVE	12/11/2024	P6
<u>SPA2WH</u>				
C	MAIL THEFT	1900 N HOLY NAMES CT	12/12/2024	P2
A	ROBBERY 1D PERSON	2500 W T J MEENACH DR	12/10/2024	P1
C	THEFT 3D ALL OTHER	1100 N INLAND ST	12/11/2024	

SPOKANE POLICE DEPARTMENT

Northeast Precinct

BAKER Sector

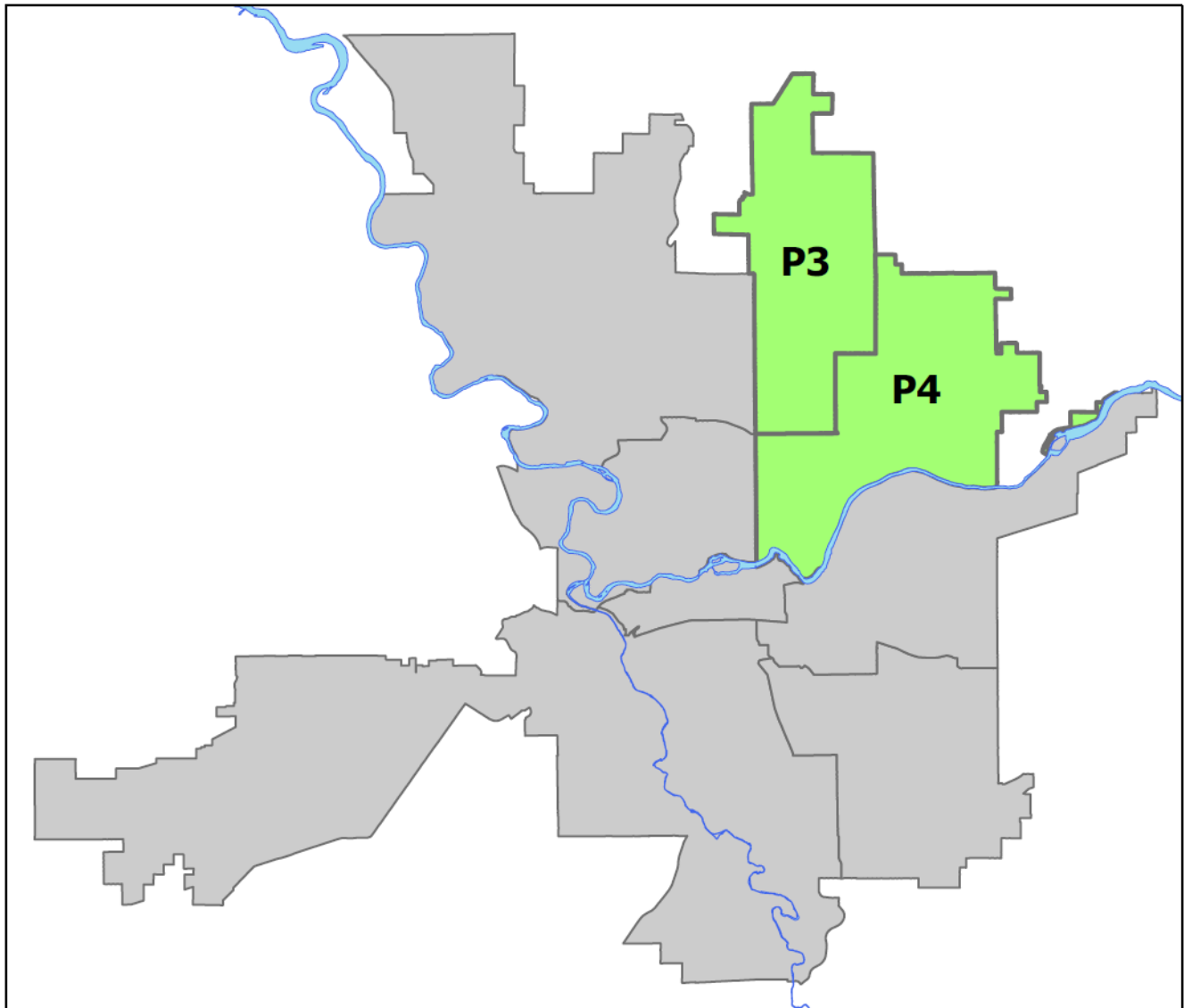


PSA Commander

Captain Shawn Kendall

NevaWood District (P3)

Northeast District (P4)





NORTHEAST PRECINCT (P3, P4) BAKER SECTOR

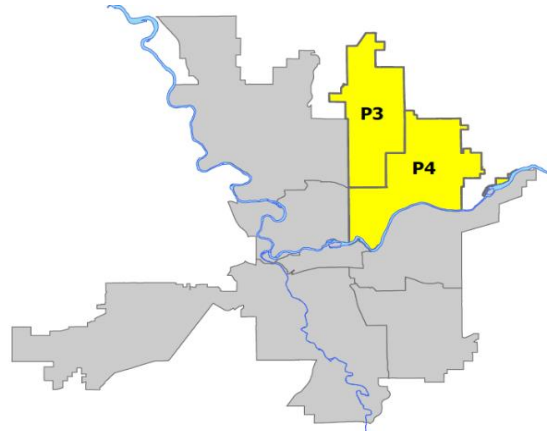
Preliminary IBR Counts

NIBRS Categories (Part 1 Selected)	7 Day Comparison			28 Day Comparison			YTD Comparison		
	Current	Prior	Percent	Current	Prior	Percent	Current	Prior	Percent
Violent									
Criminal Homicide	0	0		0	0		5	8	-37.50%
Rape	0	1	-100.00%	3	6	-50.00%	55	64	-14.06%
Robbery - Commercial	0	0		0	2	-100.00%	34	57	-40.35%
Robbery - Person	1	1	0.00%	3	10	-70.00%	63	72	-12.50%
Aggravated Assault - Non DV	0	1	-100.00%	5	16	-68.75%	159	193	-17.62%
Aggravated Assault - DV	2	2	0.00%	5	14	-64.29%	123	129	-4.65%
Violent Total:	3	5	-40.00%	16	48	-66.67%	439	523	-16.06%
Property									
Burglary - Residential	2	3	-33.33%	9	17	-47.06%	179	373	-52.01%
Burglary Garage	0	1	-100.00%	4	9	-55.56%	113	159	-28.93%
Burglary Commercial	4	3	33.33%	14	22	-36.36%	185	211	-12.32%
Larceny	54	71	-23.94%	235	277	-15.16%	3046	3576	-14.82%
Vehicle Theft	8	8	0.00%	29	26	11.54%	435	601	-27.62%
Arson	1	0		1	1	0.00%	22	29	-24.14%
Property Total:	69	86	-19.77%	292	352	-17.05%	3980	4949	-19.58%
Preliminary Part 1 Crime Totals:	72	91	-20.88%	308	400	-23.00%	4419	5472	-19.24%
Current 7 Day Period:	12/8/2024 - 12/14/2024			Prior 7 Day Period:	12/1/2024 - 12/7/2024				
Current 28 Day Period:	11/17/2024 - 12/14/2024			Prior 28 Day Period:	10/20/2024 - 11/16/2024				
Current YTD Day Period:	1/1/2024 - 12/14/2024			Prior YTD Period:	1/1/2023 - 12/14/2023				

Prepared by SPD Crime Analysis Office - Monday, December 16, 2024

NOTE: SPD moved from UCR to the NIBRS reporting standard on 10/4/16 following the transition to a new RMS System. [Numbers on CompStat reports prior to this date should not be used as a comparison to those on this report.](#) Additional info on these reporting standards can be found on the FBI website: <https://ucr.fbi.gov/nibrs-overview>

This chart represents Preliminary counts of selected crime categories from Police Case Reports. Full statistical analysis to determine the confidence level of this data has not been performed. The % change columns on the preliminary counts differ from the percentage change on the NIBRS crime report, sometimes significantly. The CompStat report is designed for operational use and includes only selected NIBRS categories and coding less complex than full NIBRS rules. Official statistics for these and other NIBRS categories can be found on WASPC & FBI websites once available.



Note: On 1/8/23 boundary changes were implemented dividing the North Precinct into two (NW and NE). The Northeast Precinct BAKER Sector consists of P3 and P4; Consequently this page did not exist on printed reports prior to 1/8/23



NE - Neva-Wood District (P3)

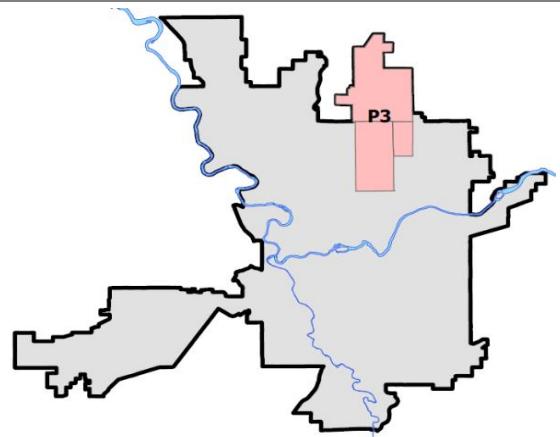
Preliminary IBR Counts

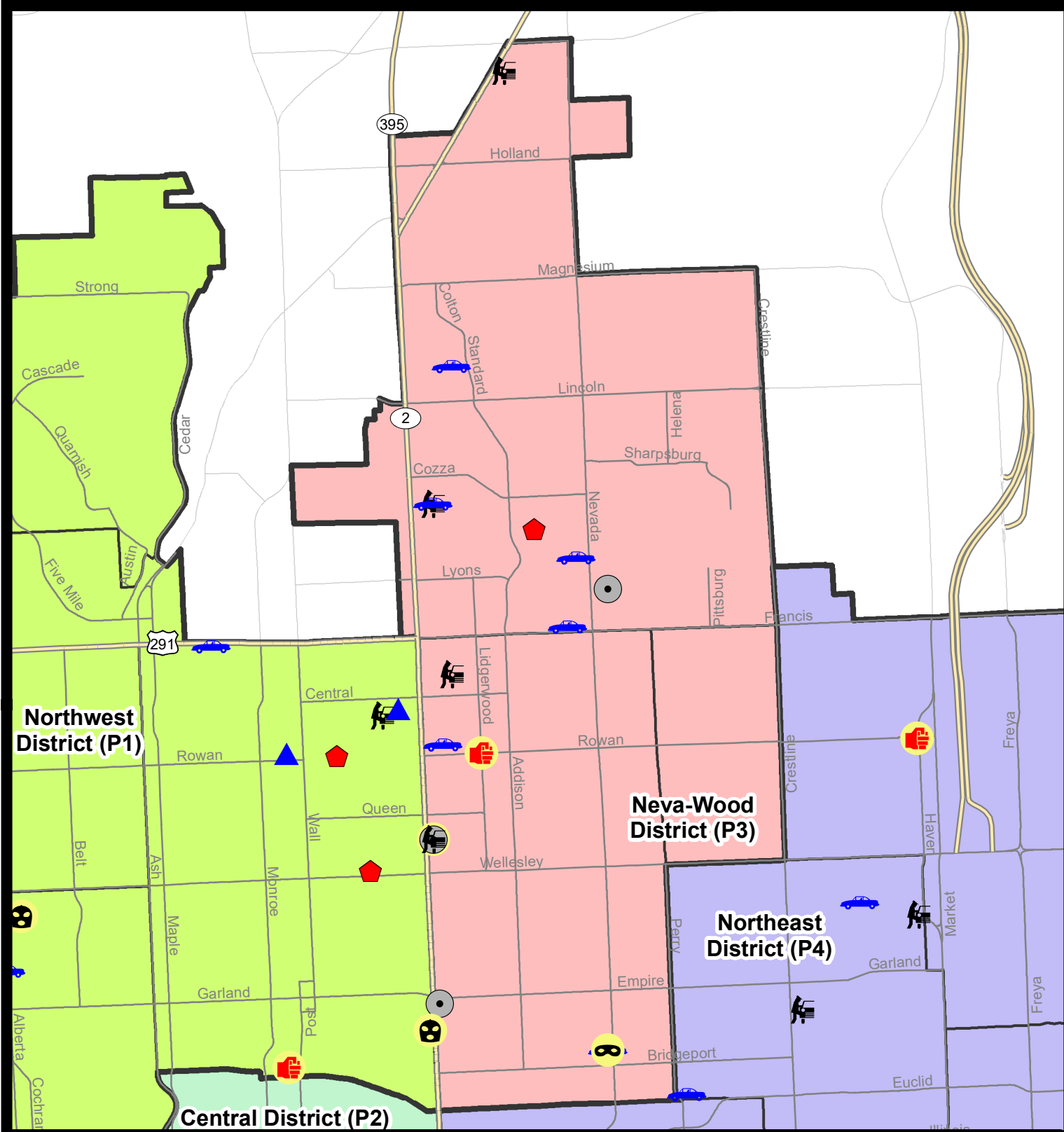
NIBRS Categories (Part 1 Selected)	7 Day Comparison			28 Day Comparison			YTD Comparison		
	Current	Prior	Percent	Current	Prior	Percent	Current	Prior	Percent
Violent									
Criminal Homicide	0	0		0	0		1	4	-75.00%
Rape	0	1	-100.00%	2	2	0.00%	25	35	-28.57%
Robbery - Commercial	0	0		0	2	-100.00%	19	36	-47.22%
Robbery - Person	1	1	0.00%	3	7	-57.14%	37	31	19.35%
Aggravated Assault - Non DV	0	1	-100.00%	2	10	-80.00%	79	82	-3.66%
Aggravated Assault - DV	1	1	0.00%	3	8	-62.50%	62	72	-13.89%
Violent Total:	2	4	-50.00%	10	29	-65.52%	223	260	-14.23%
Property									
Burglary - Residential	1	1	0.00%	5	7	-28.57%	84	208	-59.62%
Burglary Garage	0	1	-100.00%	2	5	-60.00%	68	104	-34.62%
Burglary Commercial	3	1	200.00%	10	17	-41.18%	108	152	-28.95%
Larceny	44	51	-13.73%	170	188	-9.57%	1919	2410	-20.37%
Vehicle Theft	6	3	100.00%	15	19	-21.05%	232	308	-24.68%
Arson	1	0		1	1	0.00%	7	19	-63.16%
Property Total:	55	57	-3.51%	203	237	-14.35%	2418	3201	-24.46%
Preliminary Part 1 Crime Totals:	57	61	-6.56%	213	266	-19.92%	2641	3461	-23.69%
Current 7 Day Period:	12/8/2024 - 12/14/2024			Prior 7 Day Period:	12/1/2024 - 12/7/2024				
Current 28 Day Period:	11/17/2024 - 12/14/2024			Prior 28 Day Period:	10/20/2024 - 11/16/2024				
Current YTD Day Period:	1/1/2024 - 12/14/2024			Prior YTD Period:	1/1/2023 - 12/14/2023				

Prepared by SPD Crime Analysis Office - Monday, December 16, 2024

NOTE: SPD moved from UCR to the NIBRS reporting standard on 10/4/16 following the transition to a new RMS System. [Numbers on CompStat reports prior to this date should not be used as a comparison to those on this report.](#) Additional info on these reporting standards can be found on the FBI website: <https://ucr.fbi.gov/nibrs-overview>

This chart represents Preliminary counts of selected crime categories from Police Case Reports. Full statistical analysis to determine the confidence level of this data has not been performed. The % change columns on the preliminary counts differ from the percentage change on the NIBRS crime report, sometimes significantly. The CompStat report is designed for operational use and includes only selected NIBRS categories and coding less complex than full NIBRS rules. Official statistics for these and other NIBRS categories can be found on WASPC & FBI websites once available.





City of Spokane
Neva-Wood District (P3)
Selected Crime Codes
2024-12-08 to 2024-12-14
 Prepared By:
Crime Analysis Unit
Spokane Police Department

Legend

NIBRS Events

Cases Represent LERMS Crime Codes
Points may indicate multiple events
Note: Veh Prowl is only Larceny displayed

SPokane Police

For Additional Information on Incidents pertaining to an Area, Trend, or Pattern Contact Information Analysis

0 0.2 0.4 0.8 Miles

Geographic Information System

SPokane

THIS IS NOT A LEGAL DOCUMENT. The information shown on this map is compiled from various sources and is subject to constant revision. Information shown on this map should not be used to determine the location of facilities in relationship to property lines, section lines, streets, etc.

Sunday - Saturday

12/8/2024 TO 12/14/2024

NE - Neva-Wood District (P3)



<u>A/C</u>	<u>Offense Statute</u>	<u>Address</u>	<u>Reported Date</u>	<u>Dist</u>
<u>SPB3NL</u>				
C	ARSON 2D	4700 N DIVISION ST	12/11/2024	P3
C	ASSAULT 2D	E ROWAN AVE / N LIDGERWOOD ST	12/13/2024	P4
C	BURGLARY 2D COMMERCIAL	4700 N DIVISION ST	12/14/2024	P4
C	RETAIL THEFT WITH SPECIAL CIRCUMSTANCES 2D	4700 N DIVISION ST	12/12/2024	P3
C	ROBBERY 1D PERSON	900 E COURTLAND AVE	12/11/2024	P4
C	SHOPLIFTING BURGLARY	0 E EMPIRE AVE	12/10/2024	P1
C	THEFT 3D ALL OTHER	1200 E DECATUR AVE	12/8/2024	P3
C	THEFT 3D ALL OTHER	5700 N NEVADA ST	12/10/2024	P3
A	THEFT 3D FROM MOTOR VEHICLE	6000 N MAYFAIR ST	12/11/2024	P3
C	THEFT 3D FROM MOTOR VEHICLE	4700 N DIVISION ST	12/13/2024	P3
C	THEFT 3D SHOPLIFTING	5500 N DIVISION ST	12/8/2024	P3
C	THEFT 3D SHOPLIFTING	4700 N DIVISION ST	12/9/2024	
C	THEFT 3D SHOPLIFTING	4700 N DIVISION ST	12/9/2024	
C	THEFT 3D SHOPLIFTING	4700 N DIVISION ST	12/12/2024	
C	THEFT 3D SHOPLIFTING	4700 N DIVISION ST	12/13/2024	
C	THEFT 3D SHOPLIFTING	4700 N DIVISION ST	12/14/2024	
C	THEFT 3D SHOPLIFTING	4700 N DIVISION ST	12/14/2024	
C	THEFT 3D SHOPLIFTING	4700 N DIVISION ST	12/14/2024	
C	THEFT OF MOTOR VEHICLE	900 E COURTLAND AVE	12/11/2024	P4
C	THEFT OF MOTOR VEHICLE	5500 N DIVISION ST	12/11/2024	P4
<u>SPB3SH</u>				
C	BURGLARY 2D COMMERCIAL	6500 N NEVADA ST	12/12/2024	P4
A	MAIL THEFT	1800 E VANETTA AVE	12/8/2024	P3
C	MAIL THEFT	100 E WEDGEWOOD AVE	12/8/2024	P4
C	MAIL THEFT	6700 N PITTSBURG ST	12/12/2024	P3
C	MAIL THEFT	6900 N HAMILTON ST	12/12/2024	P3
C	RESIDENTIAL BURGLARY	6900 N CINCINNATI ST	12/12/2024	P4
C	TAKING MOTOR VEHICLE WITHOUT PERMISSION 1D	900 E BEACON AVE	12/11/2024	P4
C	TAKING MOTOR VEHICLE WITHOUT PERMISSION 1D	200 E ST THOMAS MOORE WAY	12/12/2024	P4
C	THEFT 2D ALL OTHER	9200 N COLTON ST	12/8/2024	P3
C	THEFT 2D FROM MOTOR VEHICLE	9900 N NEWPORT HWY	12/8/2024	P3
C	THEFT 2D SHOPLIFTING	9600 N NEWPORT HWY	12/8/2024	P1
C	THEFT 3D ALL OTHER	9200 N NEVADA ST	12/8/2024	P3
C	THEFT 3D ALL OTHER	7000 N DIVISION ST	12/10/2024	P3
C	THEFT 3D ALL OTHER	0 E PINE RIDGE CT	12/12/2024	P3
C	THEFT 3D ALL OTHER	0 E COZZA DR	12/13/2024	P3
C	THEFT 3D FROM MOTOR VEHICLE	0 E WEILE AVE	12/8/2024	P3
C	THEFT 3D SHOPLIFTING	9700 N NEWPORT HWY	12/8/2024	P4

For protection of victim privacy, the entire address on sexual assault crimes has been redacted.

A/C	Offense Statute	Address	Reported Date	Dist
C	THEFT 3D SHOPLIFTING	9500 N NEWPORT HWY	12/9/2024	P3
C	THEFT 3D SHOPLIFTING	9200 N COLTON ST	12/10/2024	P4
C	THEFT 3D SHOPLIFTING	9500 N NEWPORT HWY	12/10/2024	P3
C	THEFT 3D SHOPLIFTING	1000 E FRANCIS AVE	12/10/2024	P3
C	THEFT 3D SHOPLIFTING	9200 N COLTON ST	12/11/2024	P4
C	THEFT 3D SHOPLIFTING	9900 N NEWPORT HWY	12/11/2024	P4
C	THEFT 3D SHOPLIFTING	7700 N DIVISION ST	12/12/2024	P4
C	THEFT 3D SHOPLIFTING	9200 N COLTON ST	12/12/2024	P4
C	THEFT 3D SHOPLIFTING	6500 N NEVADA ST	12/12/2024	P4
C	THEFT 3D SHOPLIFTING	9300 N NEWPORT HWY	12/12/2024	P4
C	THEFT 3D SHOPLIFTING	9900 N NEWPORT HWY	12/12/2024	P3
C	THEFT 3D SHOPLIFTING	9700 N NEWPORT HWY	12/13/2024	P4
C	THEFT 3D SHOPLIFTING	9600 N NEWPORT HWY	12/8/2024	
C	THEFT 3D SHOPLIFTING	9600 N NEWPORT HWY	12/9/2024	
C	THEFT 3D SHOPLIFTING	6500 N NEVADA ST	12/12/2024	
C	THEFT 3D SHOPLIFTING	7500 N DIVISION ST	12/14/2024	
C	THEFT 3D SHOPLIFTING	6500 N NEVADA ST	12/14/2024	
C	THEFT 3D VEHICLE PARTS AND ACCESSORIES	0 E WEILE AVE	12/11/2024	P3
A	THEFT OF MOTOR VEHICLE	0 E WEILE AVE	12/8/2024	P3
A	THEFT OF MOTOR VEHICLE	800 E FRANCIS AVE	12/13/2024	P3



NE - Northeast District (P4)

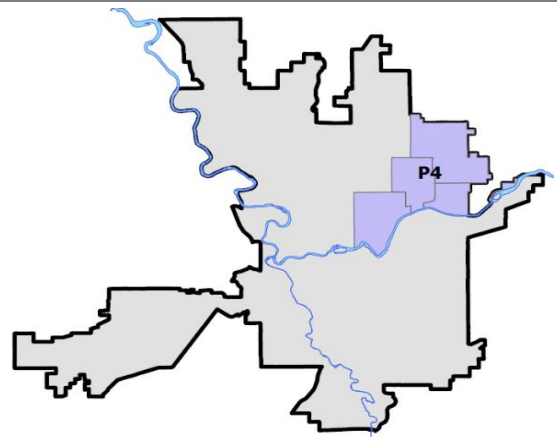
Preliminary IBR Counts

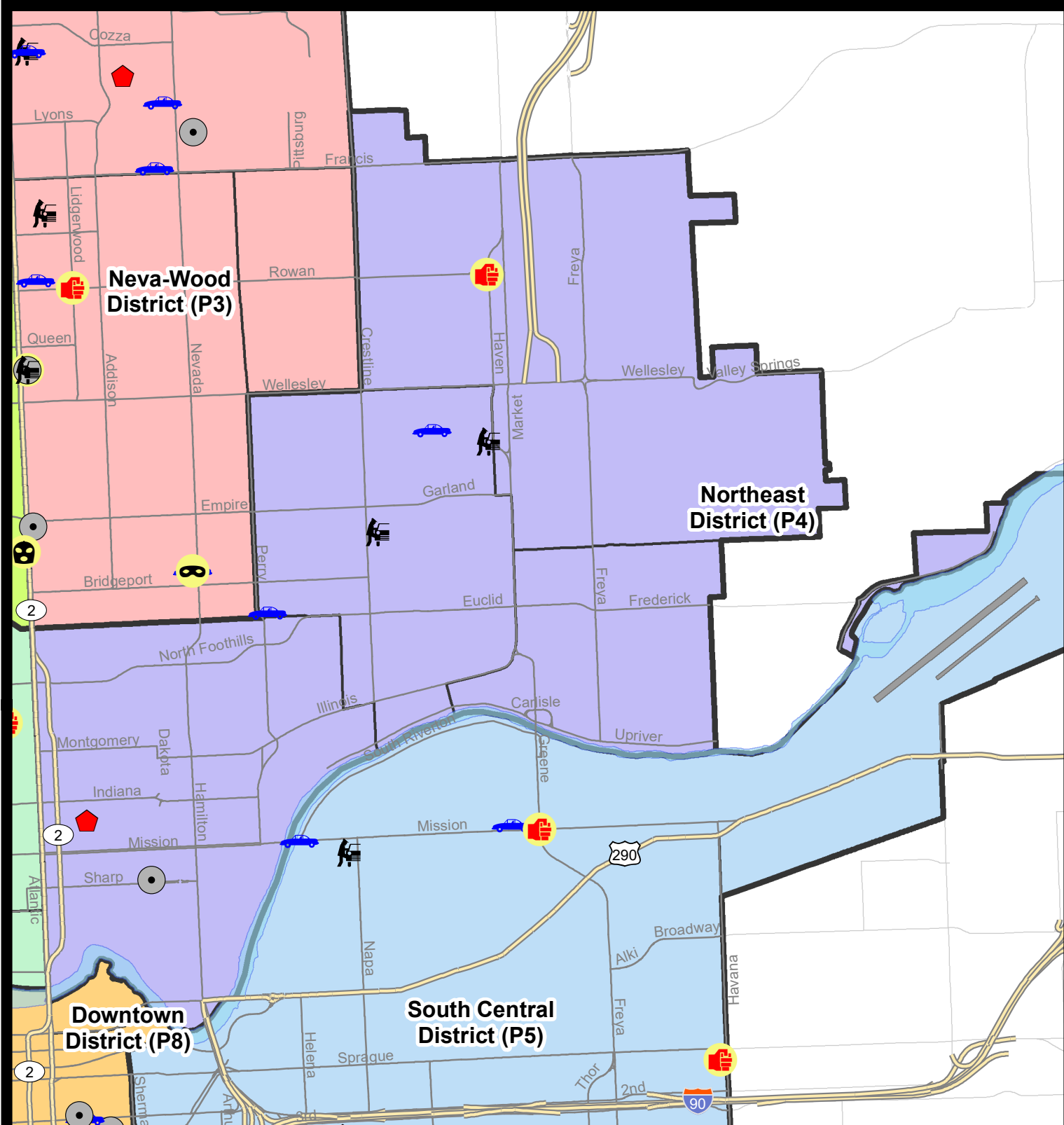
NIBRS Categories (Part 1 Selected)	7 Day Comparison			28 Day Comparison			YTD Comparison		
	Current	Prior	Percent	Current	Prior	Percent	Current	Prior	Percent
Violent									
Criminal Homicide	0	0		0	0		4	4	0.00%
Rape	0	0		1	4	-75.00%	30	29	3.45%
Robbery - Commercial	0	0		0	0		15	21	-28.57%
Robbery - Person	0	0		0	3	-100.00%	26	41	-36.59%
Aggravated Assault - Non DV	0	0		3	6	-50.00%	80	111	-27.93%
Aggravated Assault - DV	1	1	0.00%	2	6	-66.67%	61	57	7.02%
Violent Total:	1	1	0.00%	6	19	-68.42%	216	263	-17.87%
Property									
Burglary - Residential	1	2	-50.00%	4	10	-60.00%	95	165	-42.42%
Burglary Garage	0	0		2	4	-50.00%	45	55	-18.18%
Burglary Commercial	1	2	-50.00%	4	5	-20.00%	77	59	30.51%
Larceny	10	20	-50.00%	65	89	-26.97%	1127	1166	-3.34%
Vehicle Theft	2	5	-60.00%	14	7	100.00%	203	293	-30.72%
Arson	0	0		0	0		15	10	50.00%
Property Total:	14	29	-51.72%	89	115	-22.61%	1562	1748	-10.64%
Preliminary Part 1 Crime Totals:	15	30	-50.00%	95	134	-29.10%	1778	2011	-11.59%
Current 7 Day Period:	12/8/2024 - 12/14/2024			Prior 7 Day Period:	12/1/2024 - 12/7/2024				
Current 28 Day Period:	11/17/2024 - 12/14/2024			Prior 28 Day Period:	10/20/2024 - 11/16/2024				
Current YTD Day Period:	1/1/2024 - 12/14/2024			Prior YTD Period:	1/1/2023 - 12/14/2023				

Prepared by SPD Crime Analysis Office - Monday, December 16, 2024

NOTE: SPD moved from UCR to the NIBRS reporting standard on 10/4/16 following the transition to a new RMS System. [Numbers on CompStat reports prior to this date should not be used as a comparison to those on this report.](#) Additional info on these reporting standards can be found on the FBI website: <https://ucr.fbi.gov/nibrs-overview>

This chart represents Preliminary counts of selected crime categories from Police Case Reports. Full statistical analysis to determine the confidence level of this data has not been performed. The % change columns on the preliminary counts differ from the percentage change on the NIBRS crime report, sometimes significantly. The CompStat report is designed for operational use and includes only selected NIBRS categories and coding less complex than full NIBRS rules. Official statistics for these and other NIBRS categories can be found on WASPC & FBI websites once available.


















City of Spokane
Northeast District (P4)
Selected Crime Codes
2024-12-08 to 2024-12-14
 Prepared By:
Crime Analysis Unit
Spokane Police Department

Legend

NIBRS Events


 Criminal Homicide	 Robbery Person	 Burglary Commercial
 Rape	 Aggravated Assault	 Vehicle Prowling
 Robbery Commercial	 Burglary Residential	 Vehicle Theft
 Burglary Commercial	 Burglary Garage	 Arson




*Cases Represent LERMS Crime Codes
 Points may indicate multiple events
 Note: Veh Prowl is only Larceny displayed*

For Additional Information on Incidents pertaining to an Area, Trend, or Pattern Contact Information Analysis

0 0.2 0.4 0.8 Miles





SPokane
Geographic Information System

THIS IS NOT A LEGAL DOCUMENT. The information shown on this map is compiled from various sources and is subject to constant revision. Information shown on this map should not be used to determine the location of facilities in relationship to property lines, section lines, streets, etc.

Sunday - Saturday

12/8/2024 TO 12/14/2024

NE - Northeast District (P4)



<u>A/C</u>	<u>Offense Statute</u>	<u>Address</u>	<u>Reported Date</u>	<u>Dist</u>
<u>SPB4BE</u>				
A	THEFT 1D FROM MOTOR VEHICLE	2100 E GORDON AVE	12/9/2024	P4
C	THEFT 2D ALL OTHER	N CRESTLINE ST / E EUCLID AVE	12/11/2024	P4
C	THEFT 2D FROM BUILDING	3200 N COOK ST	12/12/2024	P4
C	THEFT 3D FROM MOTOR VEHICLE	2900 E RICH AVE	12/8/2024	P4
C	THEFT OF MOTOR VEHICLE	1400 E DALTON AVE	12/8/2024	P4
A	THEFT OF MOTOR VEHICLE	2500 E LONGFELLOW AVE	12/12/2024	P4
<u>SPB4HI</u>				
C	HARASSMENT FELONY WEAPON INVOLVED	2900 E ROWAN AVE	12/11/2024	P4
C	THEFT 2D FROM BUILDING	2700 E EVERETT AVE	12/10/2024	P4
<u>SPB4LO</u>				
C	BURGLARY 2D COMMERCIAL	600 E SHARP AVE	12/11/2024	P4
C	RESIDENTIAL BURGLARY	200 E NORA AVE	12/8/2024	P4
C	THEFT 3D ALL OTHER	800 E MARIETTA AVE	12/10/2024	P4
C	THEFT 3D FROM BUILDING	0 E MONTGOMERY AVE	12/9/2024	P4
C	THEFT 3D SHOPLIFTING	1500 E ILLINOIS AVE	12/11/2024	P4
C	THEFT 3D SHOPLIFTING	900 E SPRINGFIELD AVE	12/11/2024	P4
C	THEFT 3D VEHICLE PARTS AND ACCESSORIES	2600 N HAMILTON ST	12/13/2024	P4

SPOKANE POLICE DEPARTMENT



South Precinct CHARLIE Sector

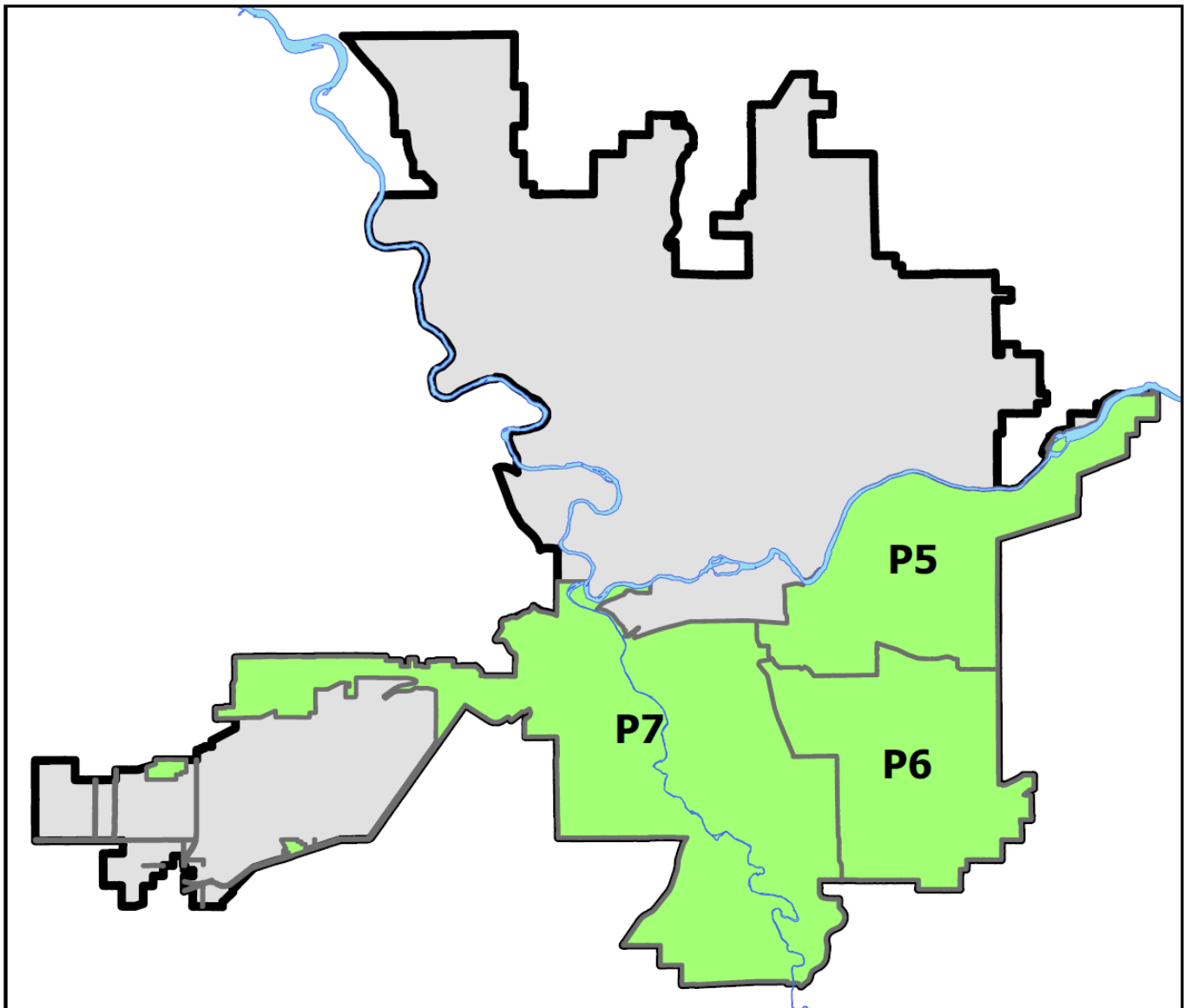
PSA Commander

Captain Matt Cowles

South Central District (P5)

Southeast District (P6)

Southwest District (P7)





SOUTH PRECINCT (P5, P6, P7) CHARLIE SECTOR

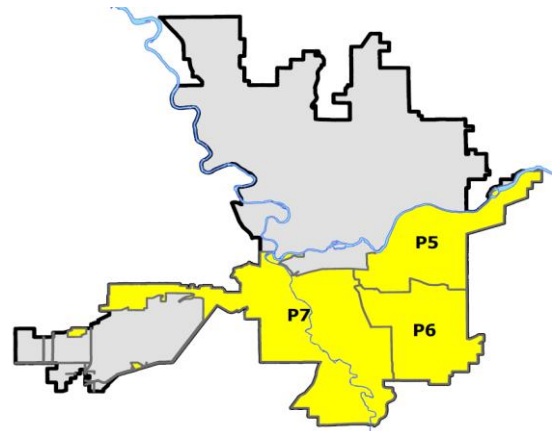
Preliminary IBR Counts

NIBRS Categories (Part 1 Selected)	7 Day Comparison			28 Day Comparison			YTD Comparison		
	Current	Prior	Percent	Current	Prior	Percent	Current	Prior	Percent
Violent									
Criminal Homicide	0	0		0	3	-100.00%	6	5	20.00%
Rape	1	0		3	5	-40.00%	56	73	-23.29%
Robbery - Commercial	0	0		0	0		14	14	0.00%
Robbery - Person	1	1	0.00%	2	3	-33.33%	38	43	-11.63%
Aggravated Assault - Non DV	3	1	200.00%	9	9	0.00%	117	129	-9.30%
Aggravated Assault - DV	2	1	100.00%	5	6	-16.67%	99	94	5.32%
Violent Total:	7	3	133.33%	19	26	-26.92%	330	358	-7.82%
Property									
Burglary - Residential	3	0		10	14	-28.57%	188	181	3.87%
Burglary Garage	2	0		5	9	-44.44%	113	158	-28.48%
Burglary Commercial	2	2	0.00%	15	7	114.29%	109	144	-24.31%
Larceny	36	36	0.00%	144	159	-9.43%	1844	2078	-11.26%
Vehicle Theft	3	7	-57.14%	15	27	-44.44%	268	450	-40.44%
Arson	0	3	-100.00%	5	0		39	15	160.00%
Property Total:	46	48	-4.17%	194	216	-10.19%	2561	3026	-15.37%
Preliminary Part 1 Crime Totals:	53	51	3.92%	213	242	-11.98%	2891	3384	-14.57%
Current 7 Day Period:	12/8/2024 - 12/14/2024			Prior 7 Day Period:	12/1/2024 - 12/7/2024				
Current 28 Day Period:	11/17/2024 - 12/14/2024			Prior 28 Day Period:	10/20/2024 - 11/16/2024				
Current YTD Day Period:	1/1/2024 - 12/14/2024			Prior YTD Period:	1/1/2023 - 12/14/2023				

Prepared by SPD Crime Analysis Office - Monday, December 16, 2024

NOTE: SPD moved from UCR to the NIBRS reporting standard on 10/4/16 following the transition to a new RMS System. [Numbers on CompStat reports prior to this date should not be used as a comparison to those on this report.](#) Additional info on these reporting standards can be found on the FBI website: <https://ucr.fbi.gov/nibrs-overview>

This chart represents Preliminary counts of selected crime categories from Police Case Reports. Full statistical analysis to determine the confidence level of this data has not been performed. The % change columns on the preliminary counts differ from the percentage change on the NIBRS crime report, sometimes significantly. The CompStat report is designed for operational use and includes only selected NIBRS categories and coding less complex than full NIBRS rules. Official statistics for these and other NIBRS categories can be found on WASPC & FBI websites once available.



Note: On 1/8/23 boundary changes incorporated portions of P7 into the Downtown Precinct (SPD8BA and SPD8PV); Consequently activity in P7 will appear lower if compared to printed CompStat reports prior to 1/8/23



SE - South Central District (P5)

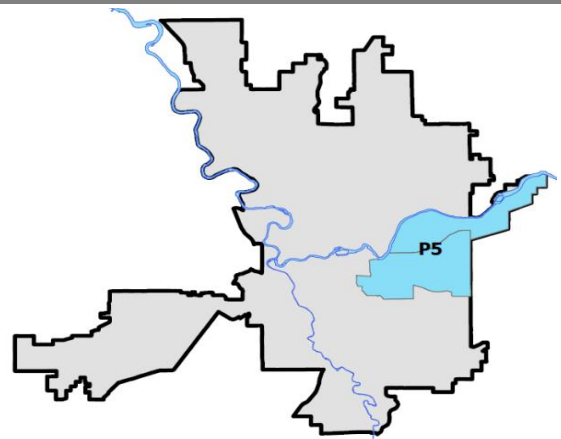
Preliminary IBR Counts

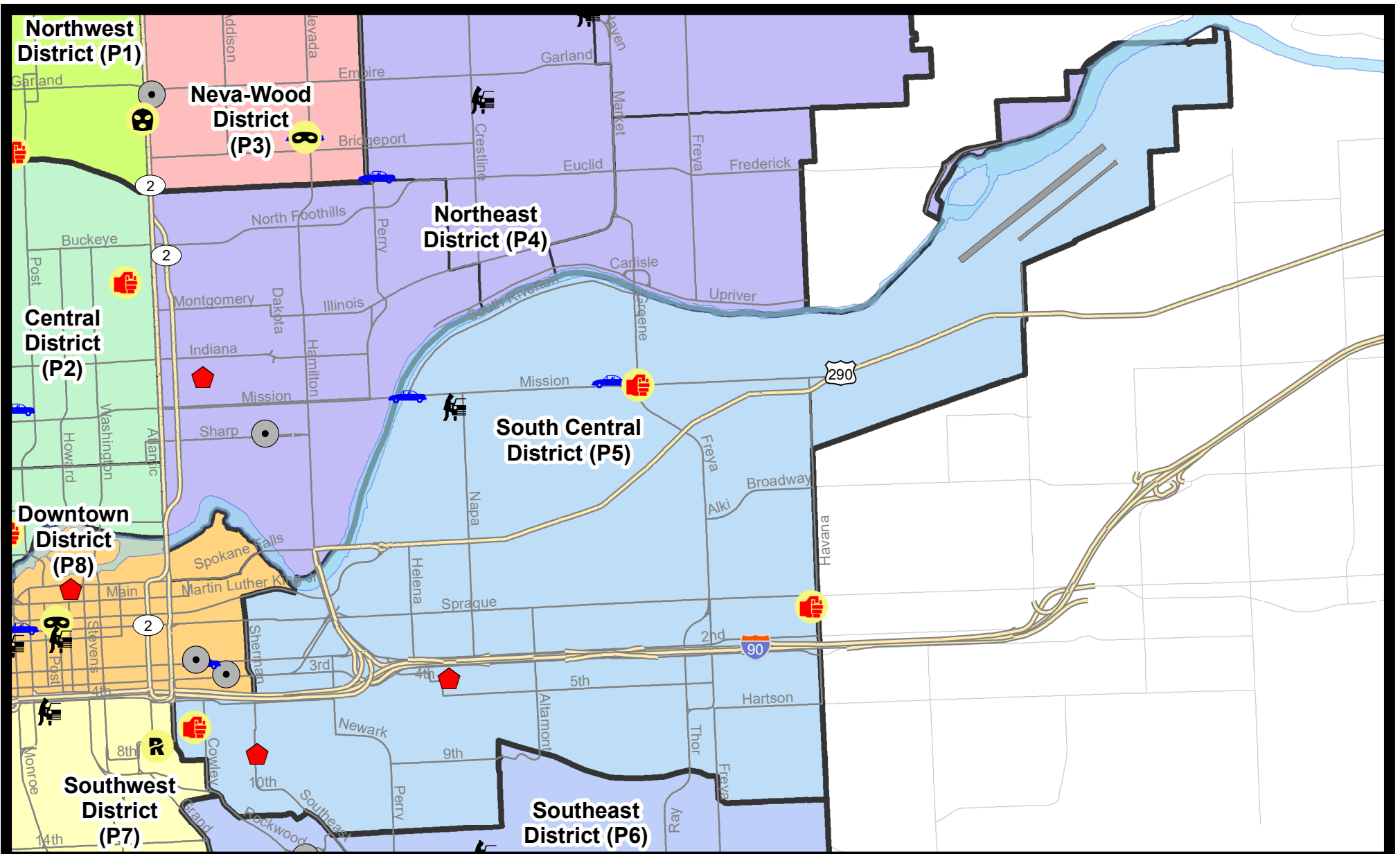

NIBRS Categories (Part 1 Selected)	7 Day Comparison			28 Day Comparison			YTD Comparison		
	Current	Prior	Percent	Current	Prior	Percent	Current	Prior	Percent
Violent									
Criminal Homicide	0	0		0	3	-100.00%	3	2	50.00%
Rape	0	0		1	2	-50.00%	20	38	-47.37%
Robbery - Commercial	0	0		0	0		2	4	-50.00%
Robbery - Person	0	1	-100.00%	1	3	-66.67%	18	21	-14.29%
Aggravated Assault - Non DV	2	1	100.00%	5	7	-28.57%	62	69	-10.14%
Aggravated Assault - DV	1	1	0.00%	2	5	-60.00%	50	51	-1.96%
Violent Total:	3	3	0.00%	9	20	-55.00%	155	185	-16.22%
Property									
Burglary - Residential	2	0		5	5	0.00%	68	62	9.68%
Burglary Garage	0	0		1	1	0.00%	32	49	-34.69%
Burglary Commercial	0	1	-100.00%	7	5	40.00%	57	79	-27.85%
Larceny	13	17	-23.53%	53	70	-24.29%	694	722	-3.88%
Vehicle Theft	2	0		3	18	-83.33%	103	154	-33.12%
Arson	0	1	-100.00%	2	0		20	11	81.82%
Property Total:	17	19	-10.53%	71	99	-28.28%	974	1077	-9.56%
Preliminary Part 1 Crime Totals:	20	22	-9.09%	80	119	-32.77%	1129	1262	-10.54%
Current 7 Day Period:	12/8/2024 - 12/14/2024			Prior 7 Day Period:	12/1/2024 - 12/7/2024				
Current 28 Day Period:	11/17/2024 - 12/14/2024			Prior 28 Day Period:	10/20/2024 - 11/16/2024				
Current YTD Day Period:	1/1/2024 - 12/14/2024			Prior YTD Period:	1/1/2023 - 12/14/2023				

Prepared by SPD Crime Analysis Office - Monday, December 16, 2024

NOTE: SPD moved from UCR to the NIBRS reporting standard on 10/4/16 following the transition to a new RMS System. [Numbers on CompStat reports prior to this date should not be used as a comparison to those on this report.](#) Additional info on these reporting standards can be found on the FBI website: <https://ucr.fbi.gov/nibrs-overview>

This chart represents Preliminary counts of selected crime categories from Police Case Reports. Full statistical analysis to determine the confidence level of this data has not been performed. The % change columns on the preliminary counts differ from the percentage change on the NIBRS crime report, sometimes significantly. The CompStat report is designed for operational use and includes only selected NIBRS categories and coding less complex than full NIBRS rules. Official statistics for these and other NIBRS categories can be found on WASPC & FBI websites once available.














City of Spokane
South Central District (P5)
Selected Crime Types
2024-12-08 to 2024-12-14
 Prepared By:
Crime Analysis Unit
Spokane Police Department

Legend

NIBRS Events

	Criminal Homicide		Robbery Commercial		Aggravated Assault		Burglary Commercial
	Rape		Robbery Person		Burglary Residential		Vehicle Prowling
			Burglary Garage		Vehicle Theft		Arson




*Cases Represent LERMS Crime Codes
 Points may indicate multiple events
 Note: Veh Prowl is only Larceny category displayed*



SPokane
POLICE

*For Additional Information on Incidents
 pertaining to an Area, Trend, or Pattern
 Contact Information Analysis*

0 0.2 0.4 0.6 0.8 1 Miles

SPokane

*THIS IS NOT A LEGAL DOCUMENT:
 The information shown on this map is compiled
 from various sources and is subject to constant
 revision. Information shown on this map should
 not be used to determine the location of facilities
 in relationship to property lines, section lines,
 streets, etc.*

Sunday - Saturday

12/8/2024 TO 12/14/2024

SE - South Central District (P5)



<u>A/C</u>	<u>Offense Statute</u>	<u>Address</u>	<u>Reported Date</u>	<u>Dist</u>
<u>SPC5EC</u>				
C	ASSAULT 1D	4200 E SPRAGUE AVE	12/12/2024	P6
C	ASSAULT OF A CHILD 2D	100 E HARTSON AVE	12/10/2024	P6
C	RESIDENTIAL BURGLARY	800 S SHERMAN ST	12/10/2024	P6
C	RESIDENTIAL BURGLARY	1800 E 4TH AVE	12/11/2024	P6
C	THEFT 2D ALL OTHER	3300 E SPRAGUE AVE	12/12/2024	P6
C	THEFT 2D FROM BUILDING	800 S SHERMAN ST	12/10/2024	P6
C	THEFT 2D FROM BUILDING	800 S SHERMAN ST	12/10/2024	P5
C	THEFT 2D FROM BUILDING	800 S SHERMAN ST	12/10/2024	P5
C	THEFT 2D FROM BUILDING	4000 E BROADWAY AVE	12/13/2024	P5
C	THEFT 2D SHOPLIFTING	3000 E SPRAGUE AVE	12/10/2024	
C	THEFT 3D ALL OTHER	200 S HOGAN ST	12/11/2024	P5
C	THEFT 3D FROM BUILDING	400 S THOR ST	12/9/2024	P5
C	THEFT 3D SHOPLIFTING	3600 E SPRAGUE AVE	12/11/2024	
<u>SPC5GP</u>				
C	ASSAULT 2D	E MISSION AVE / N GREENE ST	12/13/2024	P5
C	MAIL THEFT	1600 E SOUTH RIVERTON AVE	12/12/2024	P5
C	THEFT 2D ALL OTHER	1500 N REGAL ST	12/12/2024	P5
C	THEFT 3D FROM MOTOR VEHICLE	1900 E SINTO AVE	12/12/2024	P5
C	THEFT 3D SHOPLIFTING	3100 E MISSION AVE	12/9/2024	
C	THEFT OF MOTOR VEHICLE	E MISSION AVE / E SOUTH RIVERTON AVE	12/8/2024	P6
C	THEFT OF MOTOR VEHICLE	3000 E MISSION AVE	12/9/2024	P5



SE - Southeast District (P6)

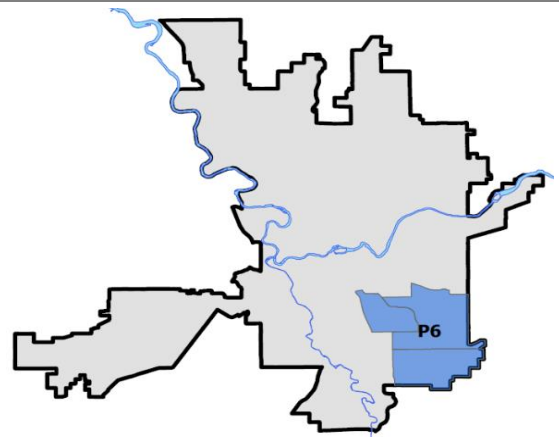
Preliminary IBR Counts

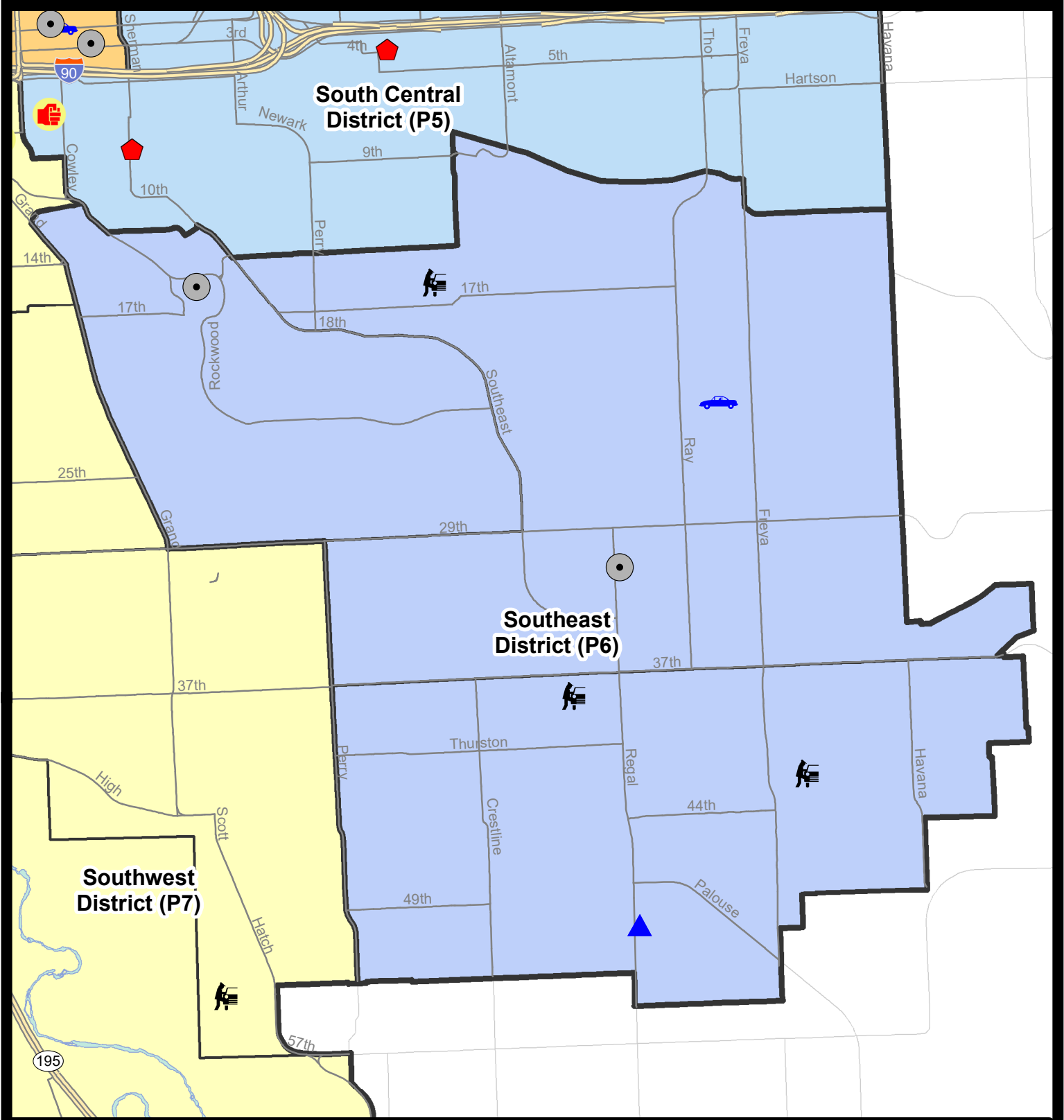
NIBRS Categories (Part 1 Selected)	7 Day Comparison			28 Day Comparison			YTD Comparison		
	Current	Prior	Percent	Current	Prior	Percent	Current	Prior	Percent
Violent									
Criminal Homicide	0	0		0	0		1	1	0.00%
Rape	0	0		0	0		9	7	28.57%
Robbery - Commercial	0	0		0	0		11	5	120.00%
Robbery - Person	0	0		0	0		8	4	100.00%
Aggravated Assault - Non DV	0	0		1	1	0.00%	19	19	0.00%
Aggravated Assault - DV	0	0		0	1	-100.00%	21	16	31.25%
Violent Total:	0	0		1	2	-50.00%	69	52	32.69%
Property									
Burglary - Residential	0	0		4	4	0.00%	49	46	6.52%
Burglary Garage	2	0		3	0		26	41	-36.59%
Burglary Commercial	2	0		4	1	300.00%	25	26	-3.85%
Larceny	11	11	0.00%	43	37	16.22%	482	503	-4.17%
Vehicle Theft	1	4	-75.00%	7	6	16.67%	84	136	-38.24%
Arson	0	2	-100.00%	2	0		10	1	900.00%
Property Total:	16	17	-5.88%	63	48	31.25%	676	753	-10.23%
Preliminary Part 1 Crime Totals:	16	17	-5.88%	64	50	28.00%	745	805	-7.45%
Current 7 Day Period:	12/8/2024 - 12/14/2024			Prior 7 Day Period:	12/1/2024 - 12/7/2024				
Current 28 Day Period:	11/17/2024 - 12/14/2024			Prior 28 Day Period:	10/20/2024 - 11/16/2024				
Current YTD Day Period:	1/1/2024 - 12/14/2024			Prior YTD Period:	1/1/2023 - 12/14/2023				

Prepared by SPD Crime Analysis Office - Monday, December 16, 2024

NOTE: SPD moved from UCR to the NIBRS reporting standard on 10/4/16 following the transition to a new RMS System. [Numbers on CompStat reports prior to this date should not be used as a comparison to those on this report.](#) Additional info on these reporting standards can be found on the FBI website: <https://ucr.fbi.gov/nibrs-overview>

This chart represents Preliminary counts of selected crime categories from Police Case Reports. Full statistical analysis to determine the confidence level of this data has not been performed. The % change columns on the preliminary counts differ from the percentage change on the NIBRS crime report, sometimes significantly. The CompStat report is designed for operational use and includes only selected NIBRS categories and coding less complex than full NIBRS rules. Official statistics for these and other NIBRS categories can be found on WASPC & FBI websites once available.





City of Spokane
Southeast District (P6)
Selected Crime Codes
2024-12-08 to 2024-12-14
 Prepared By:
Crime Analysis Unit
Spokane Police Department

Legend
NIBRS Events

*Cases Represent LERMS Crime Codes
 Points may indicate multiple events
 Note: Veh Prowl is only Larceny displayed*

SPokane Police

0 0.15 0.3 0.6 Miles

THIS IS NOT A LEGAL DOCUMENT.
 The information shown on this map is compiled from various sources and is subject to constant revision. Information shown on this map should not be used to determine the location of facilities in relationship to property lines, section lines, streets, etc.

For Additional Information on Incidents pertaining to an Area, Trend, or Pattern Contact Information Analysis

Sunday - Saturday

12/8/2024 TO 12/14/2024

SE - Southeast District (P6)



A/C	Offense Statute	Address	Reported Date	Dist
<u>SPC6LH</u>				
C	BURGLARY 2D COMMERCIAL	3100 S REGAL ST	12/10/2024	P6
C	MAIL THEFT	3700 E 26TH AVE	12/9/2024	P6
C	MAIL THEFT	3500 E 26TH AVE	12/12/2024	P6
C	THEFT 2D ALL OTHER	3400 E 22ND AVE	12/12/2024	P6
C	THEFT 2D FROM MOTOR VEHICLE	2000 E 16TH AVE	12/8/2024	P6
C	THEFT OF MOTOR VEHICLE	3400 E 22ND AVE	12/12/2024	P6
<u>SPC6RW</u>				
C	BURGLARY 2D COMMERCIAL	800 E CREST RD	12/9/2024	P6
C	THEFT 1D VEHICLE PARTS AND ACCESSORIES	700 E PLATEAU RD	12/11/2024	P6
<u>SPC6SG</u>				
C	BURGLARY 2D GARAGE	5000 S REGAL ST	12/13/2024	P6
C	BURGLARY 2D GARAGE	5000 S REGAL ST	12/13/2024	P6
C	THEFT 2D FROM BUILDING	5000 S REGAL ST	12/13/2024	P6
C	THEFT 2D SHOPLIFTING	4900 S REGAL ST	12/14/2024	P6
C	THEFT 3D FROM MOTOR VEHICLE	4200 S BELLEGROVE LN	12/9/2024	P6
C	THEFT 3D FROM MOTOR VEHICLE	2600 E 38TH AVE	12/13/2024	P6
C	THEFT 3D VEHICLE PARTS AND ACCESSORIES	3300 E 55TH AVE	12/11/2024	P6
C	THEFT OF A FIREARM FROM BUILDING	4400 S REGAL ST	12/13/2024	P6



SW - Southwest District (P7)

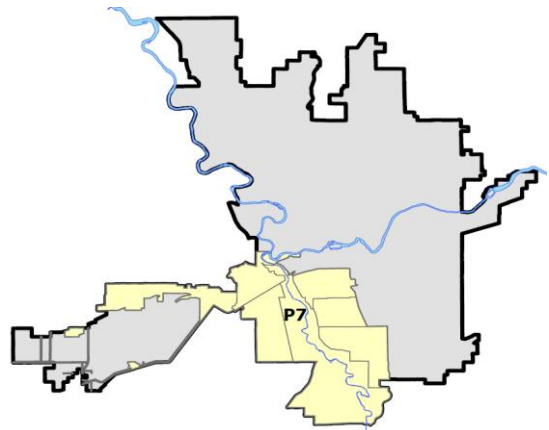
Preliminary IBR Counts

NIBRS Categories (Part 1 Selected)	7 Day Comparison			28 Day Comparison			YTD Comparison		
	Current	Prior	Percent	Current	Prior	Percent	Current	Prior	Percent
Violent									
Criminal Homicide	0	0		0	0		2	2	0.00%
Rape	1	0		2	3	-33.33%	27	28	-3.57%
Robbery - Commercial	0	0		0	0		1	5	-80.00%
Robbery - Person	1	0		1	0		12	18	-33.33%
Aggravated Assault - Non DV	1	0		3	1	200.00%	36	41	-12.20%
Aggravated Assault - DV	1	0		3	0		28	27	3.70%
Violent Total:	4	0		9	4	125.00%	106	121	-12.40%
Property									
Burglary - Residential	1	0		1	5	-80.00%	71	73	-2.74%
Burglary Garage	0	0		1	8	-87.50%	55	68	-19.12%
Burglary Commercial	0	1	-100.00%	4	1	300.00%	27	39	-30.77%
Larceny	12	8	50.00%	48	52	-7.69%	668	853	-21.69%
Vehicle Theft	0	3	-100.00%	5	3	66.67%	81	160	-49.38%
Arson	0	0		1	0		9	3	200.00%
Property Total:	13	12	8.33%	60	69	-13.04%	911	1196	-23.83%
Preliminary Part 1 Crime Totals:	17	12	41.67%	69	73	-5.48%	1017	1317	-22.78%
Current 7 Day Period:	12/8/2024 - 12/14/2024			Prior 7 Day Period:	12/1/2024 - 12/7/2024				
Current 28 Day Period:	11/17/2024 - 12/14/2024			Prior 28 Day Period:	10/20/2024 - 11/16/2024				
Current YTD Day Period:	1/1/2024 - 12/14/2024			Prior YTD Period:	1/1/2023 - 12/14/2023				

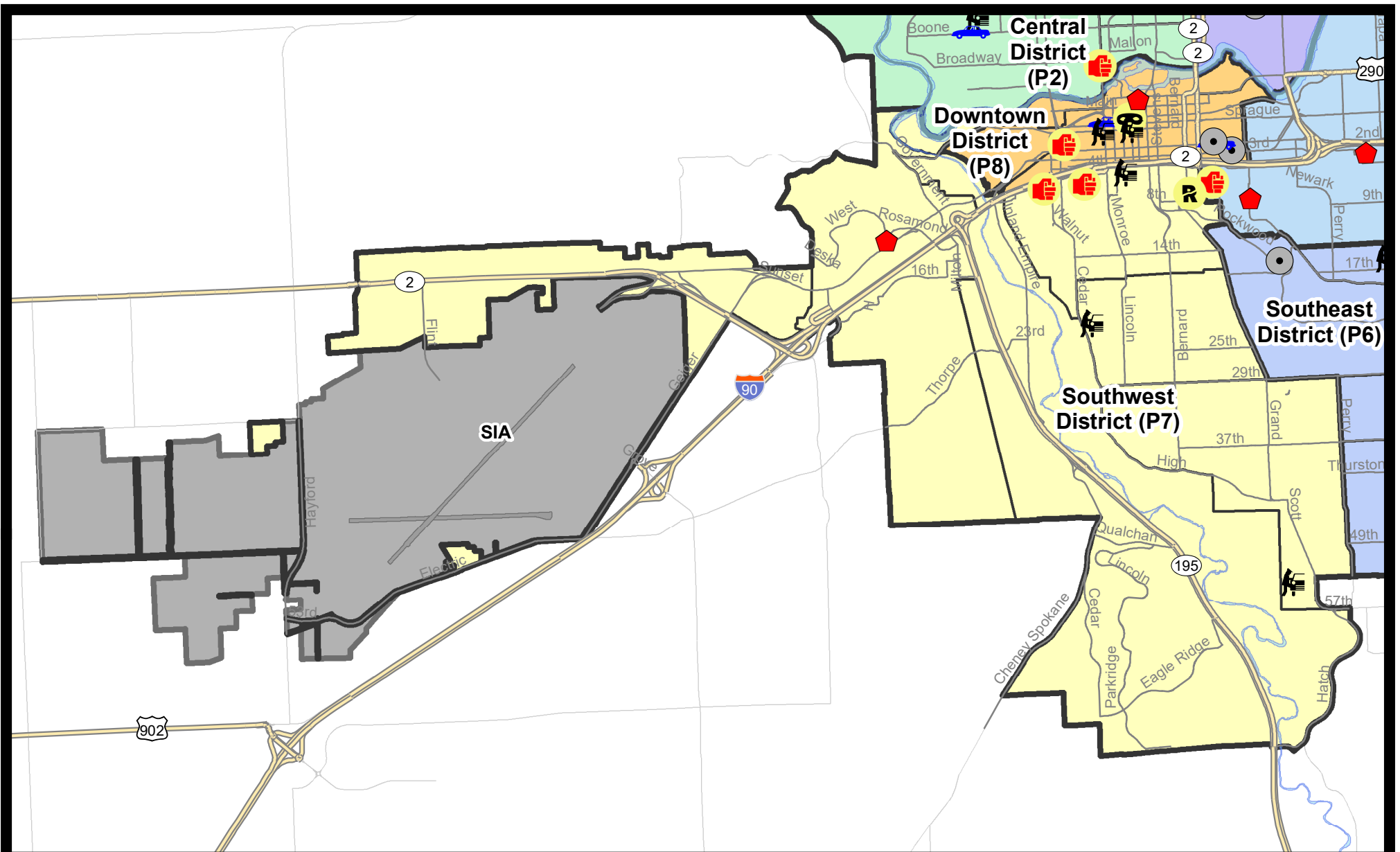
Prepared by SPD Crime Analysis Office - Monday, December 16, 2024

NOTE: SPD moved from UCR to the NIBRS reporting standard on 10/4/16 following the transition to a new RMS System. [Numbers on CompStat reports prior to this date should not be used as a comparison to those on this report.](#) Additional info on these reporting standards can be found on the FBI website: <https://ucr.fbi.gov/nibrs-overview>

This chart represents Preliminary counts of selected crime categories from Police Case Reports. Full statistical analysis to determine the confidence level of this data has not been performed. The % change columns on the preliminary counts differ from the percentage change on the NIBRS crime report, sometimes significantly. The CompStat report is designed for operational use and includes only selected NIBRS categories and coding less complex than full NIBRS rules. Official statistics for these and other NIBRS categories can be found on WASPC & FBI websites once available.



Note: On 1/8/23 boundary changes were implemented that incorporated portions of P7 into the Downtown DAVID Sector (SPD8BA SPD8PV); Consequently activity in P7 will appear lower if compared to printed CompStat reports prior to 1/8/23



City of Spokane
Southwest District (P7)
Selected
Crime Types
2024-12-08 to 2024-12-14

Prepared By:
Crime Analysis Unit
Spokane Police Department

Legend


NIBRS Events

- Criminal Homicide
- Robbery Commercial
- Aggravated Assault
- Burglary Commercial
- Rape
- Robbery Person
- Burglary Residential
- Vehicle Prowling
- Burglary Garage
- Vehicle Theft
- Arson

Cases Represent LERMS Crime Codes
Points may indicate multiple events
Note: Veh Prowl is only Larceny category displayed



For Additional Information on Incidents
pertaining to an Area, Trend, or Pattern
Contact Information Analysis



THIS IS NOT A LEGAL DOCUMENT:
The information shown on this map is compiled from various sources and is subject to constant revision. Information shown on this map should not be used to determine the location of facilities in relationship to property lines, section lines, streets, etc.

Sunday - Saturday

12/8/2024 TO 12/14/2024

SE - Southwest District (P7)



<u>A/C</u>	<u>Offense Statute</u>	<u>Address</u>	<u>Reported Date</u>	<u>Dist</u>
C	ROBBERY 1D PERSON	W 7TH AVE / S G ST	12/12/2024	P7
<u>SPC7CH</u>				
C	ASSAULT 1D	1600 W 6TH AVE	12/14/2024	P6
C	ASSAULT 3D WEAPON OR NEGLIGENT INJURY	1200 W 6TH AVE	12/14/2024	P7
C	RAPE OF A CHILD 3D		12/12/2024	P8
C	THEFT 2D FROM BUILDING	0 E 8TH AVE	12/11/2024	P7
C	THEFT 2D FROM MOTOR VEHICLE	800 W 5TH AVE	12/13/2024	P7
C	THEFT 3D ALL OTHER	1000 W 4TH AVE	12/12/2024	P7
C	THEFT 3D FROM BUILDING	100 W 7TH AVE	12/10/2024	
<u>SPC7CS</u>				
C	THEFT 2D ALL OTHER	600 E 30TH AVE	12/10/2024	P7
C	THEFT 3D ALL OTHER	900 E 36TH AVE	12/8/2024	
A	THEFT 3D FROM MOTOR VEHICLE	5400 S QUAIL RIDGE CIR	12/12/2024	P7
<u>SPC7GT</u>				
C	THEFT 2D ALL OTHER	2900 W 17TH AVE	12/9/2024	
<u>SPC7MC</u>				
C	THEFT 3D FROM MOTOR VEHICLE	1200 W 21ST AVE	12/11/2024	P7
<u>SPC7WH</u>				
A	RESIDENTIAL BURGLARY	3400 W SUNSET BLVD	12/9/2024	P7
C	THEFT 3D VEHICLE PARTS AND ACCESSORIES	1600 S RUSTLE ST	12/8/2024	P7
<u>SPC7WP</u>				
C	THEFT 3D SHOPLIFTING	9600 W US 2 HWY	12/10/2024	
C	THEFT 3D SHOPLIFTING	9600 W US 2 HWY	12/10/2024	

SPOKANE POLICE DEPARTMENT

Downtown Precinct

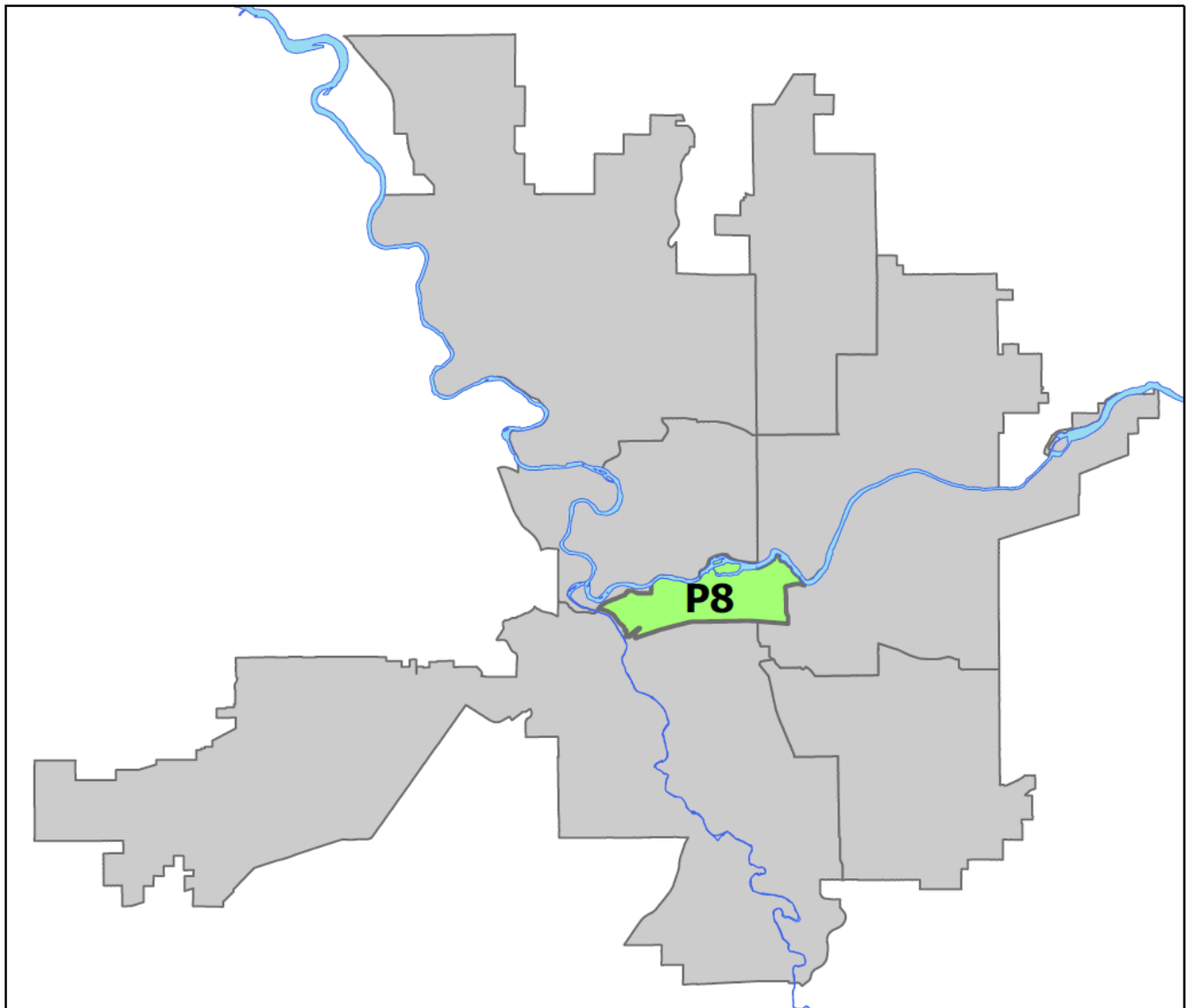
DAVID Sector



PSA Commander

Captain Steve Wohl

Downtown District (P8)





DOWNTOWN PRECINCT (P8) DAVID SECTOR

Preliminary IBR Counts

NIBRS Categories (Part 1 Selected)	7 Day Comparison			28 Day Comparison			YTD Comparison		
	Current	Prior	Percent	Current	Prior	Percent	Current	Prior	Percent
Violent									
Criminal Homicide	0	0		0	1	-100.00%	1	1	0.00%
Rape	0	4	-100.00%	6	3	100.00%	36	31	16.13%
Robbery - Commercial	0	0		1	2	-50.00%	14	20	-30.00%
Robbery - Person	1	0		5	9	-44.44%	93	77	20.78%
Aggravated Assault - Non DV	2	2	0.00%	5	12	-58.33%	137	156	-12.18%
Aggravated Assault - DV	0	0		2	1	100.00%	27	31	-12.90%
Violent Total:	3	6	-50.00%	19	28	-32.14%	308	316	-2.53%
Property									
Burglary - Residential	1	1	0.00%	4	1	300.00%	34	54	-37.04%
Burglary Garage	0	0		0	1	-100.00%	9	18	-50.00%
Burglary Commercial	2	1	100.00%	7	10	-30.00%	83	97	-14.43%
Larceny	20	20	0.00%	80	152	-47.37%	1321	1341	-1.49%
Vehicle Theft	2	3	-33.33%	11	9	22.22%	151	153	-1.31%
Arson	0	0		0	0		24	16	50.00%
Property Total:	25	25	0.00%	102	173	-41.04%	1622	1679	-3.39%
Preliminary Part 1 Crime Totals:	28	31	-9.68%	121	201	-39.80%	1930	1995	-3.26%
Current 7 Day Period:	12/8/2024 - 12/14/2024			Prior 7 Day Period:	12/1/2024 - 12/7/2024				
Current 28 Day Period:	11/17/2024 - 12/14/2024			Prior 28 Day Period:	10/20/2024 - 11/16/2024				
Current YTD Day Period:	1/1/2024 - 12/14/2024			Prior YTD Period:	1/1/2023 - 12/14/2023				

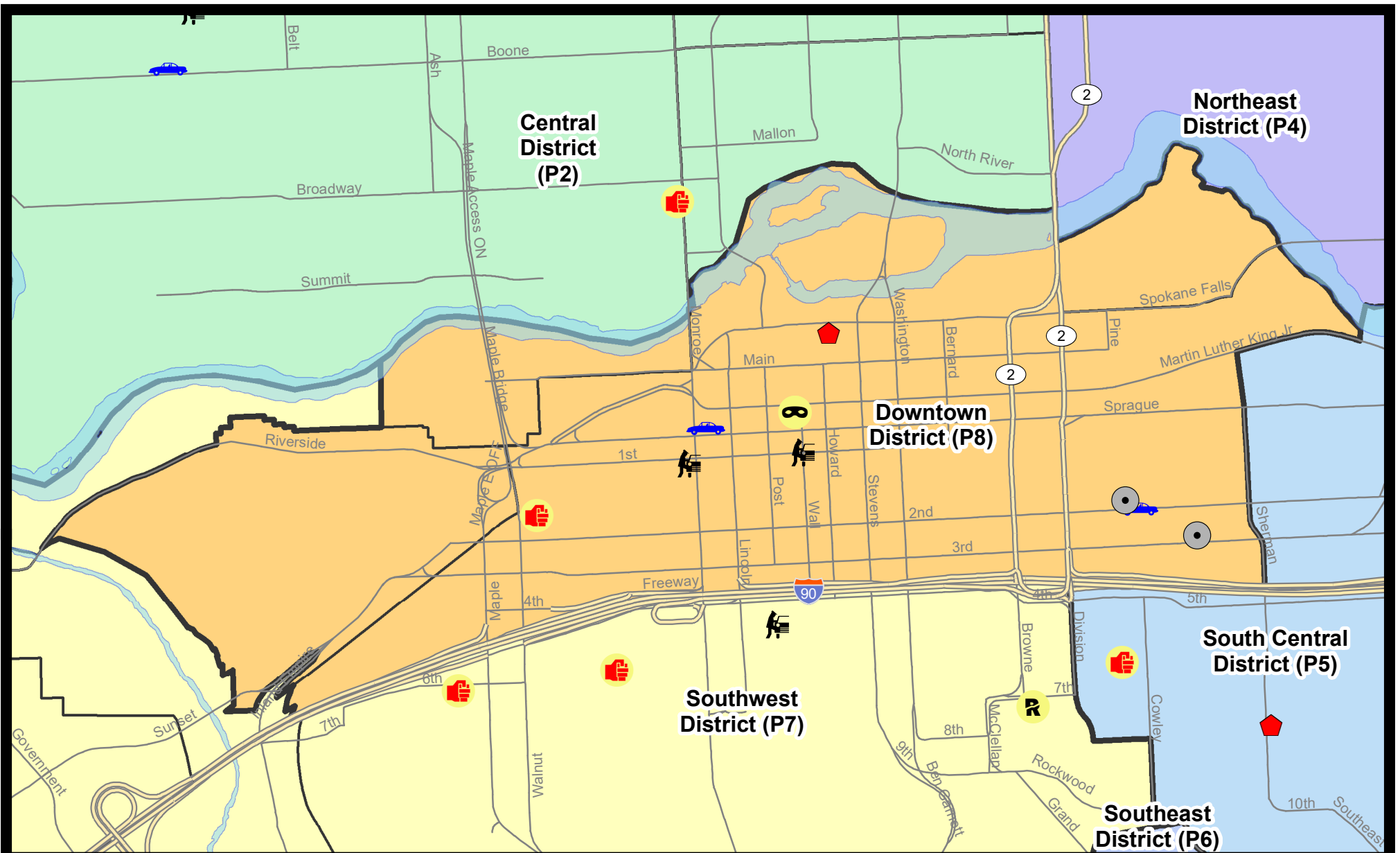
Prepared by SPD Crime Analysis Office - Monday, December 16, 2024

NOTE: SPD moved from UCR to the NIBRS reporting standard on 10/4/16 following the transition to a new RMS System. [Numbers on CompStat reports prior to this date should not be used as a comparison to those on this report.](#) Additional info on these reporting standards can be found on the FBI website: <https://ucr.fbi.gov/nibrs-overview>

This chart represents Preliminary counts of selected crime categories from Police Case Reports. Full statistical analysis to determine the confidence level of this data has not been performed. The % change columns on the preliminary counts differ from the percentage change on the NIBRS crime report, sometimes significantly. The CompStat report is designed for operational use and includes only selected NIBRS categories and coding less complex than full NIBRS rules. Official statistics for these and other NIBRS categories can be found on WASPC & FBI websites once available.




Note: On 1/8/23 boundary changes incorporated portions of P7 into the Downtown Precinct (SPD8BA and SPD8PV); Consequently activity in P8 will appear higher if compared to printed CompStat reports prior to 1/8/23



City of Spokane
Downtown District (P8)
Selected
Crime Types
2024-12-08 to 2024-12-14
 Prepared By:
Crime Analysis Unit
Spokane Police Department

Legend

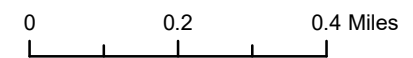
NIBRS Events

-  Criminal Homicide
-  Rape
-  Robbery Commercial
-  Robbery Person
-  Aggravated Assault
-  Burglary Residential
-  Burglary Garage
-  Burglary Commercial
-  Vehicle Prowling
-  Vehicle Theft
-  Arson

Cases Represent LERMS Crime Codes
Points may indicate multiple events
Note: Veh Prowl is only Larceny category displayed



For Additional Information on Incidents pertaining to an Area, Trend, or Pattern Contact Information Analysis



THIS IS NOT A LEGAL DOCUMENT:
The information shown on this map is compiled from various sources and is subject to constant revision. Information shown on this map should not be used to determine the location of facilities in relationship to property lines, section lines, streets, etc.

Sunday - Saturday

12/8/2024 TO 12/14/2024



SW - Downtown District (P8)

<u>A/C</u>	<u>Offense Statute</u>	<u>Address</u>	<u>Reported Date</u>	<u>Dist</u>
<u>SPD8BA</u>				
C	MAIL THEFT	1600 W PACIFIC AVE	12/9/2024	P8
C	THEFT 3D ALL OTHER	1900 W RIVERSIDE AVE	12/9/2024	P1
<u>SPD8EC</u>				
C	BURGLARY 2D COMMERCIAL	100 E SHORT AVE	12/9/2024	P8
A	BURGLARY 2D COMMERCIAL	300 E 3RD AVE	12/11/2024	P8
C	THEFT OF MOTOR VEHICLE	E 2ND AVE / S COWLEY ST	12/10/2024	P8
<u>SPD8RS</u>				
C	ASSAULT 3D WEAPON OR NEGLIGENT INJURY	1400 W 2ND AVE	12/12/2024	P8
C	HARASSMENT FELONY WEAPON INVOLVED	700 W RIVERSIDE AVE	12/12/2024	P8
C	ORGANIZED RETAIL THEFT 2D	600 W MAIN AVE	12/8/2024	P8
C	RESIDENTIAL BURGLARY	200 N HOWARD ST	12/13/2024	P8
C	RETAIL THEFT WITH SPECIAL CIRCUMSTANCES 3D	W MAIN AVE / N STEVENS ST	12/14/2024	P8
C	ROBBERY 2D PERSON	700 W RIVERSIDE AVE	12/9/2024	P8
C	THEFT 1D POCKET PICKING	100 S JEFFERSON ST	12/10/2024	P8
C	THEFT 2D ALL OTHER	400 W 3RD AVE	12/11/2024	P8
C	THEFT 2D FROM MOTOR VEHICLE	1000 W 1ST AVE	12/8/2024	P8
C	THEFT 2D SHOPLIFTING	1600 W 3RD AVE	12/11/2024	P8
C	THEFT 3D ALL OTHER	200 S POST ST	12/10/2024	P8
C	THEFT 3D ALL OTHER	900 W MAIN AVE	12/10/2024	
C	THEFT 3D FROM MOTOR VEHICLE	W 1ST AVE / S WALL ST	12/8/2024	P8
C	THEFT 3D SHOPLIFTING	600 W MAIN AVE	12/10/2024	P8
C	THEFT 3D SHOPLIFTING	600 W MAIN AVE	12/9/2024	
C	THEFT 3D SHOPLIFTING	600 W MAIN AVE	12/9/2024	
C	THEFT 3D SHOPLIFTING	600 W MAIN AVE	12/9/2024	
C	THEFT 3D SHOPLIFTING	600 W MAIN AVE	12/9/2024	
C	THEFT 3D SHOPLIFTING	600 W MAIN AVE	12/9/2024	
C	THEFT 3D SHOPLIFTING	800 W 2ND AVE	12/11/2024	
C	THEFT 3D SHOPLIFTING	600 W MAIN AVE	12/11/2024	
C	THEFT 3D SHOPLIFTING	600 W MAIN AVE	12/13/2024	
C	THEFT OF MOTOR VEHICLE	900 W SPRAGUE AVE	12/9/2024	P8



Other Jurisdiction or Unk District

Preliminary IBR Counts

NIBRS Categories (Part 1 Selected)	7 Day Comparison			28 Day Comparison			YTD Comparison		
	Current	Prior	Percent	Current	Prior	Percent	Current	Prior	Percent
Violent									
Criminal Homicide	0	0		0	0		0	0	
Rape	0	0		2	1	100.00%	5	5	0.00%
Robbery - Commercial	0	0		0	0		0	0	
Robbery - Person	0	0		0	0		1	1	0.00%
Aggravated Assault - Non DV	0	0		0	0		5	2	150.00%
Aggravated Assault - DV	0	0		0	0		0	1	-100.00%
Violent Total:	0	0		2	1	100.00%	11	9	22.22%
Property									
Burglary - Residential	0	0		0	0		0	0	
Burglary Garage	0	0		0	0		1	1	0.00%
Burglary Commercial	0	0		0	0		0	1	-100.00%
Larceny	0	1	-100.00%	2	3	-33.33%	16	34	-52.94%
Vehicle Theft	0	0		0	1	-100.00%	5	2	150.00%
Arson	0	0		0	0		1	1	0.00%
Property Total:	0	1	-100.00%	2	4	-50.00%	23	39	-41.03%
Preliminary Part 1 Crime Totals:	0	1	-100.00%	4	5	-20.00%	34	48	-29.17%
Current 7 Day Period:	12/8/2024 - 12/14/2024			Prior 7 Day Period:	12/1/2024 - 12/7/2024				
Current 28 Day Period:	11/17/2024 - 12/14/2024			Prior 28 Day Period:	10/20/2024 - 11/16/2024				
Current YTD Day Period:	1/1/2024 - 12/14/2024			Prior YTD Period:	1/1/2023 - 12/14/2023				

Prepared by SPD Crime Analysis Office - Monday, December 16, 2024

NOTE: SPD moved from UCR to the NIBRS reporting standard on 10/4/16 following the transition to a new RMS System. [Numbers on CompStat reports prior to this date should not be used as a comparison to those on this report.](#) Additional info on these reporting standards can be found on the FBI website: <https://ucr.fbi.gov/nibrs-overview>

This chart represents Preliminary counts of selected crime categories from Police Case Reports. Full statistical analysis to determine the confidence level of this data has not been performed. The % change columns on the preliminary counts differ from the percentage change on the NIBRS crime report, sometimes significantly. The CompStat report is designed for operational use and includes only selected NIBRS categories and coding less complex than full NIBRS rules. Official statistics for these and other NIBRS categories can be found on WASPC & FBI websites once available.

Sunday - Saturday

12/8/2024 TO 12/14/2024

Other Jurisdiction/Unk District



A/C **Offense Statute**

Address

Reported Date

Dist

#Type!

#Typ