

SPOKANE POLICE DEPARTMENT

PRELIMINARY CITYWIDE IBR CRIME REPORT



Preliminary IBR Counts

Period Ending: Saturday, December 7, 2024

CHIEF OF POLICE

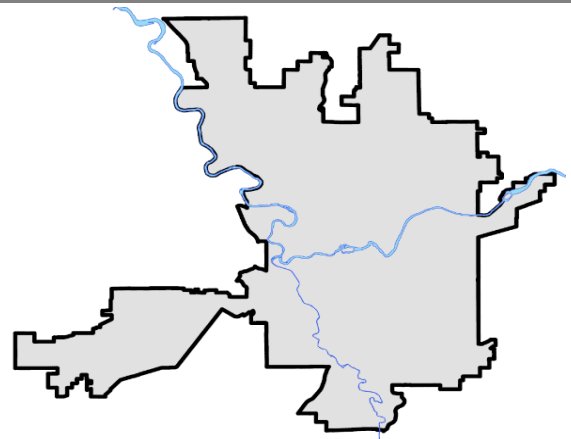
Kevin Hall

NIBRS Categories (Part 1 Selected)	7 Day Comparison			28 Day Comparison			YTD Comparison		
	Current	Prior	Percent	Current	Prior	Percent	Current	Prior	Percent
Violent									
Criminal Homicide	0	0		1	3	-66.67%	16	15	6.67%
Rape	6	2	200.00%	18	19	-5.26%	206	234	-11.97%
Robbery - Commercial	1	1	0.00%	5	4	25.00%	86	109	-21.10%
Robbery - Person	4	2	100.00%	17	23	-26.09%	233	223	4.48%
Aggravated Assault - Non DV	5	4	25.00%	24	45	-46.67%	522	588	-11.22%
Aggravated Assault - DV	3	4	-25.00%	21	28	-25.00%	332	331	0.30%
Violent Total:	19	13	46.15%	86	122	-29.51%	1395	1500	-7.00%
Property									
Burglary - Residential	9	13	-30.77%	42	46	-8.70%	576	834	-30.94%
Burglary Garage	5	4	25.00%	37	29	27.59%	390	474	-17.72%
Burglary Commercial	8	10	-20.00%	46	47	-2.13%	473	572	-17.31%
Larceny	163	135	20.74%	663	787	-15.76%	8264	8921	-7.36%
Vehicle Theft	21	16	31.25%	83	100	-17.00%	1189	1583	-24.89%
Arson	3	1	200.00%	6	4	50.00%	123	81	51.85%
Property Total:	209	179	16.76%	877	1013	-13.43%	11015	12465	-11.63%
Preliminary Part 1 Crime Totals:	228	192	18.75%	963	1135	-15.15%	12410	13965	-11.13%
Current 7 Day Period:	12/1/2024 - 12/7/2024			Prior 7 Day Period:	11/24/2024 - 11/30/2024				
Current 28 Day Period:	11/10/2024 - 12/7/2024			Prior 28 Day Period:	10/13/2024 - 11/9/2024				
Current YTD Day Period:	1/1/2024 - 12/7/2024			Prior YTD Period:	1/1/2023 - 12/7/2023				

Prepared by SPD Crime Analysis Office - Monday, December 9, 2024

NOTE: SPD moved from UCR to the NIBRS reporting standard on 10/4/16 following the transition to a new RMS System. [Numbers on CompStat reports prior to this date should not be used as a comparison to those on this report.](#) Additional info on these reporting standards can be found on the FBI website: <https://ucr.fbi.gov/nibrs-overview>

This chart represents Preliminary counts of selected crime categories from Police Case Reports. Full statistical analysis to determine the confidence level of this data has not been performed. The % change columns on the preliminary counts differ from the percentage change on the NIBRS crime report, sometimes significantly. The CompStat report is designed for operational use and includes only selected NIBRS categories and coding less complex than full NIBRS rules. Official statistics for these and other NIBRS categories can be found on WASPC & FBI websites once available.



SPOKANE POLICE DEPARTMENT

Northwest Precinct

ADAM Sector

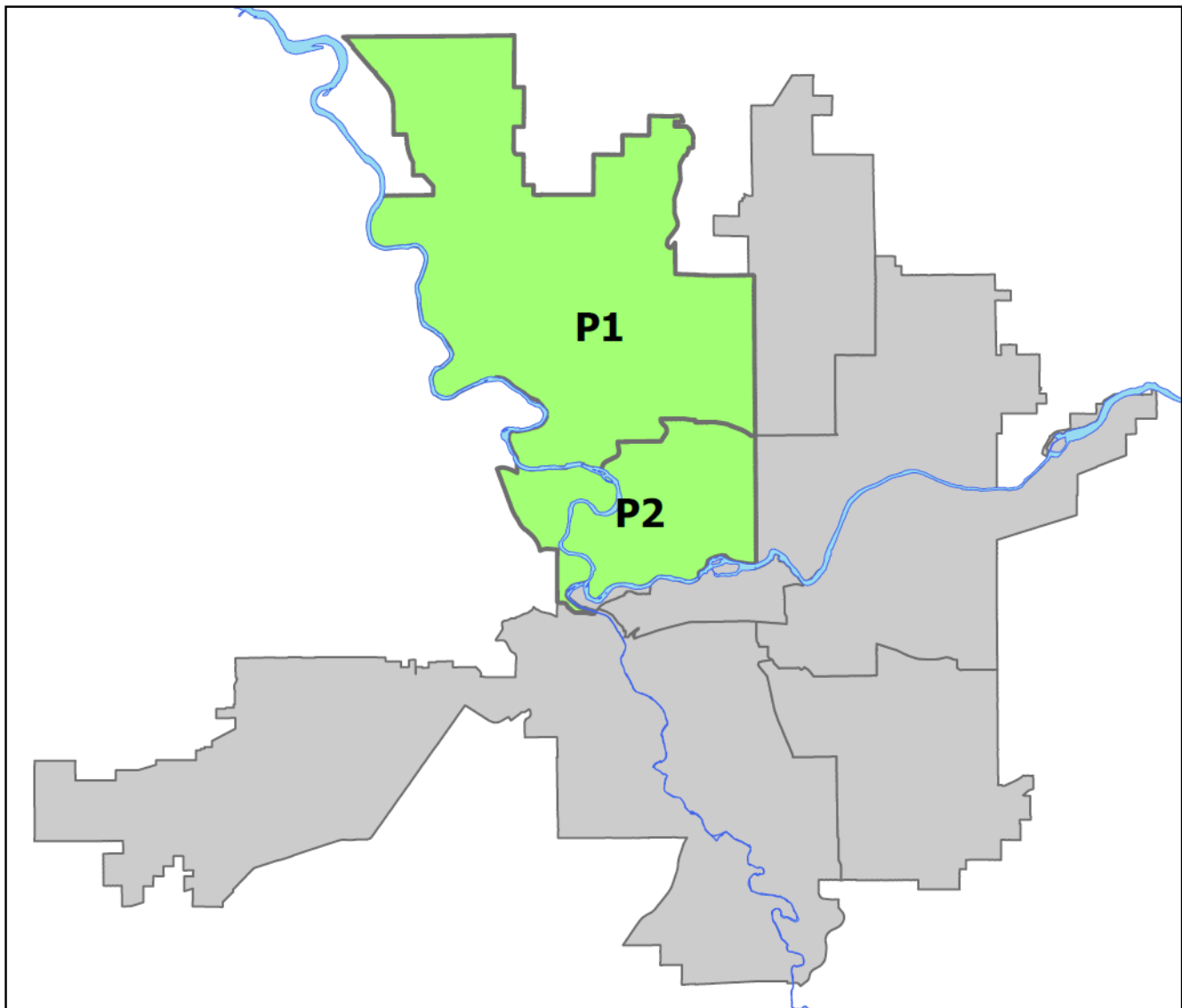


PSA Commander

Captain Tom Hendren

Northwest District (P1)

Central District (P2)



NORTHWEST PRECINCT (P1, P2) ADAM SECTOR



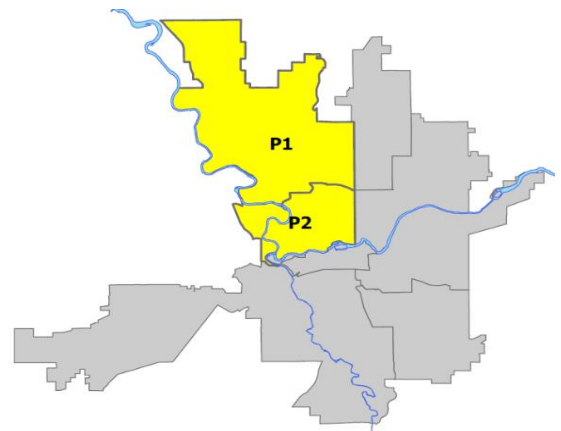
Preliminary IBR Counts

NIBRS Categories (Part 1 Selected)		7 Day Comparison			28 Day Comparison			YTD Comparison		
		Current	Prior	Percent	Current	Prior	Percent	Current	Prior	Percent
Violent	Criminal Homicide	0	0		0	0		4	2	100.00%
	Rape	1	1	0.00%	4	2	100.00%	54	65	-16.92%
	Robbery - Commercial	1	0		2	1	100.00%	24	19	26.32%
	Robbery - Person	1	0		2	4	-50.00%	40	33	21.21%
	Aggravated Assault - Non DV	1	0		3	7	-57.14%	108	117	-7.69%
	Aggravated Assault - DV	0	2	-100.00%	6	6	0.00%	86	83	3.61%
Violent Total:		4	3	33.33%	17	20	-15.00%	316	319	-0.94%
Property	Burglary - Residential	6	4	50.00%	19	13	46.15%	182	241	-24.48%
	Burglary Garage	4	3	33.33%	25	13	92.31%	157	143	9.79%
	Burglary Commercial	2	1	100.00%	7	10	-30.00%	104	125	-16.80%
	Larceny	39	34	14.71%	168	174	-3.45%	2141	2017	6.15%
	Vehicle Theft	4	4	0.00%	29	28	3.57%	344	396	-13.13%
	Arson	0	0		1	2	-50.00%	38	22	72.73%
Property Total:		55	46	19.57%	249	240	3.75%	2966	2944	0.75%
Preliminary Part 1 Crime Totals:		59	49	20.41%	266	260	2.31%	3282	3263	0.58%
Current 7 Day Period:		12/1/2024 - 12/7/2024			Prior 7 Day Period:		11/24/2024 - 11/30/2024			
Current 28 Day Period:		11/10/2024 - 12/7/2024			Prior 28 Day Period:		10/13/2024 - 11/9/2024			
Current YTD Day Period:		1/1/2024 - 12/7/2024			Prior YTD Period:		1/1/2023 - 12/7/2023			

Prepared by SPD Crime Analysis Office - Monday, December 9, 2024

NOTE: SPD moved from UCR to the NIBRS reporting standard on 10/4/16 following the transition to a new RMS System. [Numbers on CompStat reports prior to this date should not be used as a comparison to those on this report.](#) Additional info on these reporting standards can be found on the FBI website: <https://ucr.fbi.gov/nibrs-overview>

This chart represents Preliminary counts of selected crime categories from Police Case Reports. Full statistical analysis to determine the confidence level of this data has not been performed. The % change columns on the preliminary counts differ from the percentage change on the NIBRS crime report, sometimes significantly. The CompStat report is designed for operational use and includes only selected NIBRS categories and coding less complex than full NIBRS rules. Official statistics for these and other NIBRS categories can be found on WASPC & FBI websites once available.



Note: On 1/8/23 boundary changes were implemented dividing the North Precinct into two (NW and NE). The Northwest Precinct ADAM Sector consists of P1 and P2; Consequently this page did not exist on printed CompStat reports prior to 1/8/23



NW - Northwest District (P1)

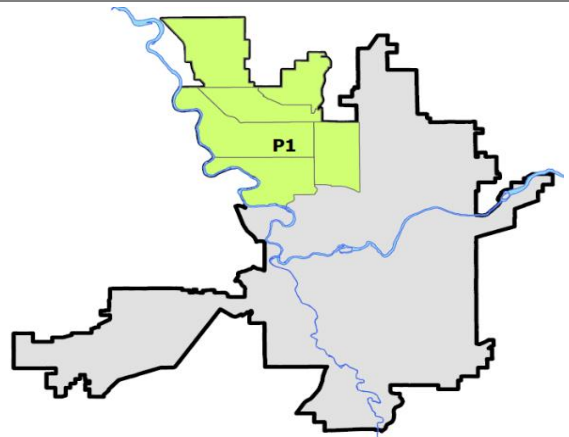
Preliminary IBR Counts

NIBRS Categories (Part 1 Selected)		7 Day Comparison			28 Day Comparison			YTD Comparison		
		Current	Prior	Percent	Current	Prior	Percent	Current	Prior	Percent
Violent	Criminal Homicide	0	0		0	0		4	0	
	Rape	1	1	0.00%	2	2	0.00%	32	31	3.23%
	Robbery - Commercial	0	0		0	1	-100.00%	7	6	16.67%
	Robbery - Person	0	0		1	1	0.00%	14	16	-12.50%
	Aggravated Assault - Non DV	0	0		2	4	-50.00%	46	50	-8.00%
	Aggravated Assault - DV	0	1	-100.00%	4	3	33.33%	45	39	15.38%
Violent Total:		1	2	-50.00%	9	11	-18.18%	148	142	4.23%
Property	Burglary - Residential	3	1	200.00%	9	6	50.00%	81	127	-36.22%
	Burglary Garage	3	1	200.00%	19	7	171.43%	100	87	14.94%
	Burglary Commercial	2	0		2	2	0.00%	38	36	5.56%
	Larceny	20	16	25.00%	92	81	13.58%	997	975	2.26%
	Vehicle Theft	1	3	-66.67%	17	9	88.89%	143	164	-12.80%
	Arson	0	0		0	0		5	10	-50.00%
Property Total:		29	21	38.10%	139	105	32.38%	1364	1399	-2.50%
Preliminary Part 1 Crime Totals:		30	23	30.43%	148	116	27.59%	1512	1541	-1.88%
Current 7 Day Period:		12/1/2024 - 12/7/2024			Prior 7 Day Period:		11/24/2024 - 11/30/2024			
Current 28 Day Period:		11/10/2024 - 12/7/2024			Prior 28 Day Period:		10/13/2024 - 11/9/2024			
Current YTD Day Period:		1/1/2024 - 12/7/2024			Prior YTD Period:		1/1/2023 - 12/7/2023			

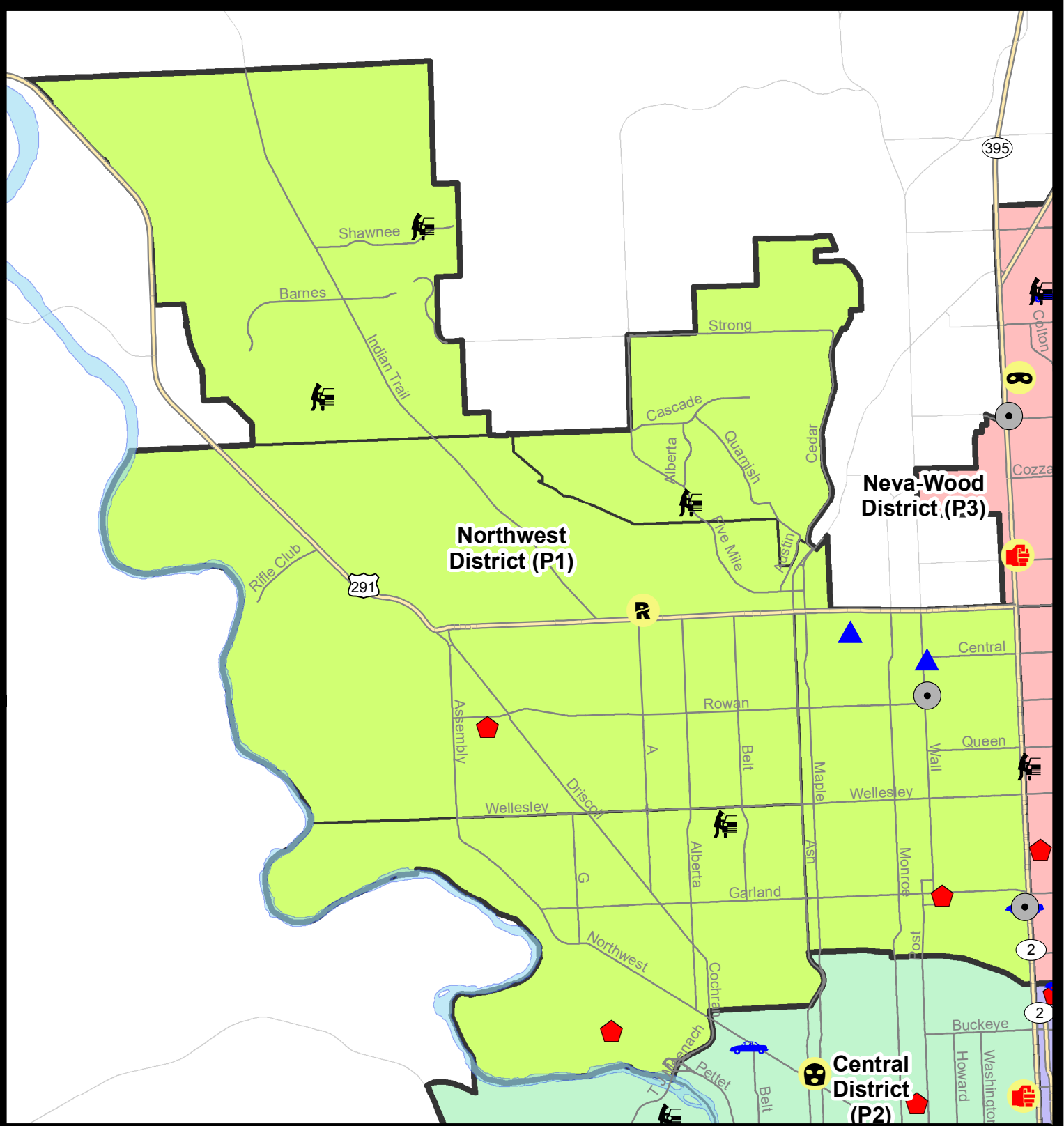
Prepared by SPD Crime Analysis Office - Monday, December 9, 2024

NOTE: SPD moved from UCR to the NIBRS reporting standard on 10/4/16 following the transition to a new RMS System. [Numbers on CompStat reports prior to this date should not be used as a comparison to those on this report.](#) Additional info on these reporting standards can be found on the FBI website: <https://ucr.fbi.gov/nibrs-overview>

This chart represents Preliminary counts of selected crime categories from Police Case Reports. Full statistical analysis to determine the confidence level of this data has not been performed. The % change columns on the preliminary counts differ from the percentage change on the NIBRS crime report, sometimes significantly. The CompStat report is designed for operational use and includes only selected NIBRS categories and coding less complex than full NIBRS rules. Official statistics for these and other NIBRS categories can be found on WASPC & FBI websites once available.



Note: On 1/8/23 a boundary change to P1 added a portion of the prior area to P2 (SPA2EG); Consequently activity in P1 will appear a bit lower if compared to printed CompStat reports prior to 1/8/23














Northwest District (P1)

Neva-Wood District (P3)

Central District (P2)


City of Spokane
Northwest District (P1)
Selected Crime Codes
2024-12-01 to 2024-12-07
 Prepared By:
Crime Analysis Unit
Spokane Police Department

Legend
NIBRS Events

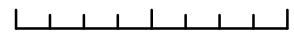


 Criminal Homicide	 Robbery Person	 Burglary Commercial
 Rape	 Aggravated Assault	 Vehicle Prowling
 Robbery Commercial	 Burglary Residential	 Vehicle Theft
	 Burglary Garage	 Arson

*Cases Represent LERMS Crime Codes
 Points may indicate multiple events
 Note: Veh Prowl is only Larceny displayed*


For Additional Information on Incidents pertaining to an Area, Trend, or Pattern Contact Information Analysis



0 0.25 0.5 1 Miles

THIS IS NOT A LEGAL DOCUMENT.
 The information shown on this map is compiled from various sources and is subject to constant revision. Information shown on this map should not be used to determine the location of facilities in relationship to property lines, section lines, streets, etc.



Sunday - Saturday

12/1/2024 TO 12/7/2024



NW - Northwest District (P1)

A/C	Offense Statute	Address	Reported Date	Dist
<u>SPA1AD</u>				
C	RESIDENTIAL BURGLARY	3200 W GRACE AVE	12/2/2024	P1
C	THEFT 3D ALL OTHER	5300 W HOFFMAN PL	12/7/2024	P1
C	THEFT 3D FROM MOTOR VEHICLE	2300 W WELLESLEY AVE	12/2/2024	P1
C	THEFT 3D SHOPLIFTING	2200 W WELLESLEY AVE	12/2/2024	P1
C	THEFT 3D SHOPLIFTING	2200 W WELLESLEY AVE	12/5/2024	P1
C	THEFT 3D SHOPLIFTING	2500 W WELLESLEY AVE	12/6/2024	P1
<u>SPA1BS</u>				
C	RAPE OF A CHILD 1D		12/4/2024	P1
C	THEFT 3D ALL OTHER	7100 N AUDUBON DR	12/6/2024	
<u>SPA1FM</u>				
C	MAIL THEFT	2400 W WALKER CT	12/5/2024	P1
C	THEFT OF A FIREARM FROM MOTOR VEHICLE	N FIVE MILE RD / W STRATTON AVE	12/2/2024	P1
<u>SPA1IT</u>				
C	THEFT 1D ALL OTHER	9800 N MOORE ST	12/3/2024	P1
C	THEFT 3D ALL OTHER	5800 W GEORGETOWN LN	12/4/2024	
C	THEFT 3D FROM MOTOR VEHICLE	8200 N PAMELA ST	12/5/2024	P1
A	THEFT 3D FROM MOTOR VEHICLE	4400 W ELDERBERRY AVE	12/7/2024	P1
<u>SPA1NH</u>				
C	BURGLARY 2D COMMERCIAL	5500 N WALL ST	12/1/2024	P1
C	BURGLARY 2D COMMERCIAL	3700 N DIVISION ST	12/2/2024	P1
C	BURGLARY 2D GARAGE	1200 W DALKE AVE	12/1/2024	P1
C	BURGLARY 2D GARAGE	1200 W DALKE AVE	12/1/2024	P1
C	BURGLARY 2D GARAGE	500 W CENTRAL AVE	12/7/2024	P1
C	MAIL THEFT	5000 N ATLANTIC ST	12/5/2024	P1
C	MAIL THEFT	4000 N HOWARD ST	12/6/2024	P1
C	RESIDENTIAL BURGLARY	600 W GARLAND AVE	12/3/2024	P1
C	THEFT 1D FROM BUILDING	3700 N DIVISION ST	12/2/2024	P1
C	THEFT 3D ALL OTHER	4200 N CEDAR ST	12/1/2024	
C	THEFT 3D FROM BUILDING	600 W GARLAND AVE	12/3/2024	P1
A	THEFT OF MOTOR VEHICLE	3700 N DIVISION ST	12/2/2024	P1
<u>SPA1NW</u>				
C	MAIL THEFT	3100 W ELOIKA AVE	12/4/2024	P1
C	RESIDENTIAL BURGLARY	4100 W SANSON AVE	12/4/2024	P1
C	THEFT 2D FROM BUILDING	4100 W SANSON AVE	12/4/2024	P1
C	THEFT 3D ALL OTHER	6100 N COCHRAN ST	12/2/2024	



NW - North Central District (P2)

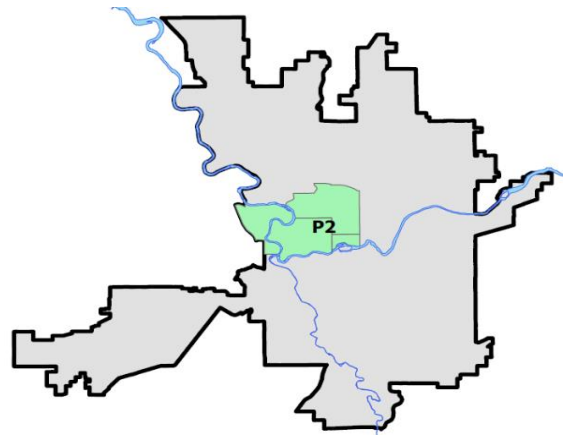
Preliminary IBR Counts

NIBRS Categories (Part 1 Selected)	7 Day Comparison			28 Day Comparison			YTD Comparison		
	Current	Prior	Percent	Current	Prior	Percent	Current	Prior	Percent
Violent									
Criminal Homicide	0	0		0	0		0	2	-100.00%
Rape	0	0		2	0		22	34	-35.29%
Robbery - Commercial	1	0		2	0		17	13	30.77%
Robbery - Person	1	0		1	3	-66.67%	26	17	52.94%
Aggravated Assault - Non DV	1	0		1	3	-66.67%	62	67	-7.46%
Aggravated Assault - DV	0	1	-100.00%	2	3	-33.33%	41	44	-6.82%
Violent Total:	3	1	200.00%	8	9	-11.11%	168	177	-5.08%
Property									
Burglary - Residential	3	3	0.00%	10	7	42.86%	101	114	-11.40%
Burglary Garage	1	2	-50.00%	6	6	0.00%	57	56	1.79%
Burglary Commercial	0	1	-100.00%	5	8	-37.50%	66	89	-25.84%
Larceny	19	18	5.56%	76	93	-18.28%	1144	1042	9.79%
Vehicle Theft	3	1	200.00%	12	19	-36.84%	201	232	-13.36%
Arson	0	0		1	2	-50.00%	33	12	175.00%
Property Total:	26	25	4.00%	110	135	-18.52%	1602	1545	3.69%
Preliminary Part 1 Crime Totals:	29	26	11.54%	118	144	-18.06%	1770	1722	2.79%
Current 7 Day Period:	12/1/2024 - 12/7/2024			Prior 7 Day Period:	11/24/2024 - 11/30/2024				
Current 28 Day Period:	11/10/2024 - 12/7/2024			Prior 28 Day Period:	10/13/2024 - 11/9/2024				
Current YTD Day Period:	1/1/2024 - 12/7/2024			Prior YTD Period:	1/1/2023 - 12/7/2023				

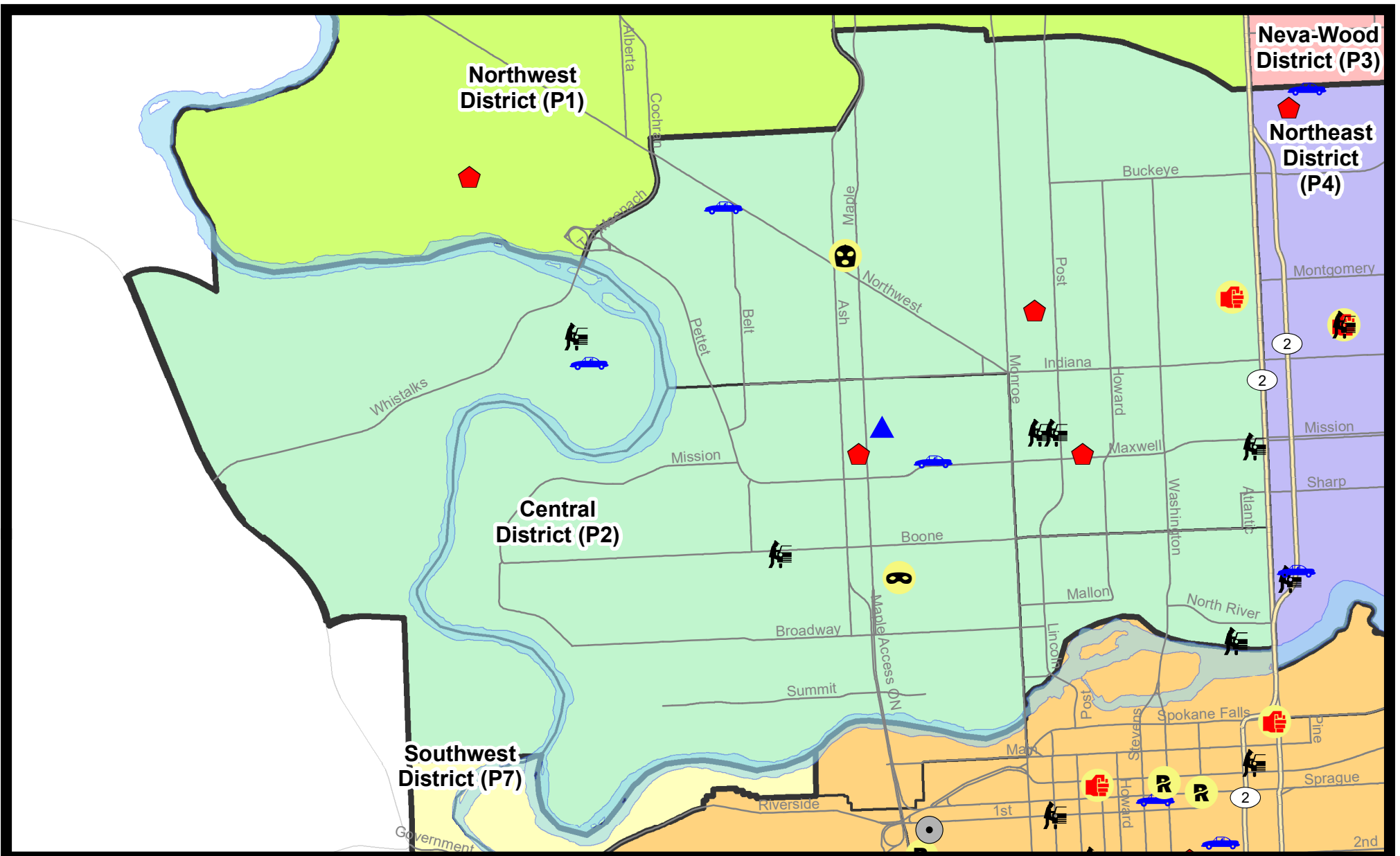
Prepared by SPD Crime Analysis Office - Monday, December 9, 2024

NOTE: SPD moved from UCR to the NIBRS reporting standard on 10/4/16 following the transition to a new RMS System. [Numbers on CompStat reports prior to this date should not be used as a comparison to those on this report.](#) Additional info on these reporting standards can be found on the FBI website: <https://ucr.fbi.gov/nibrs-overview>

This chart represents Preliminary counts of selected crime categories from Police Case Reports. Full statistical analysis to determine the confidence level of this data has not been performed. The % change columns on the preliminary counts differ from the percentage change on the NIBRS crime report, sometimes significantly. The CompStat report is designed for operational use and includes only selected NIBRS categories and coding less complex than full NIBRS rules. Official statistics for these and other NIBRS categories can be found on WASPC & FBI websites once available.



Note: On 1/8/23 a boundary change to P2 added a portion of the P1 area into P2 (SPA2EG); Consequently activity in P2 will appear a bit higher if compared to printed CompStat reports prior to 1/8/23



City of Spokane
Central District (P2)
Selected
Crime Types
2024-12-01 to 2024-12-07
 Prepared By:
Crime Analysis Unit
Spokane Police Department

Legend


NIBRS Events

-  Criminal Homicide
-  Robbery Commercial
-  Aggravated Assault
-  Burglary Commercial
-  Rape
-  Robbery Person
-  Burglary Residential
-  Vehicle Prowling
-  Burglary Garage
-  Vehicle Theft
-  Arson

*Cases Represent LERMS Crime Codes
 Points may indicate multiple events
 Note: Veh Prowl is only Larceny category displayed*



For Additional Information on Incidents pertaining to an Area, Trend, or Pattern Contact Information Analysis



THIS IS NOT A LEGAL DOCUMENT:
The information shown on this map is compiled from various sources and is subject to constant revision. Information shown on this map should not be used to determine the location of facilities in relationship to property lines, section lines, streets, etc.

Sunday - Saturday

12/1/2024 TO 12/7/2024

NW - Central District (P2)



A/C	Offense Statute	Address	Reported Date	Dist
<u>SPA2EG</u>				
C	ASSAULT 2D	W MANSFIELD AVE / N ATLANTIC ST	12/4/2024	P1
C	BURGLARY 1D FROM RESIDENCE	1500 N WALL ST	12/2/2024	P2
C	MAIL THEFT	1100 W FREDERICK AVE	12/2/2024	P2
C	RESIDENTIAL BURGLARY	800 W MANSFIELD AVE	12/4/2024	P1
C	RETAIL THEFT WITH SPECIAL CIRCUMSTANCES 3D	1600 W NORTHWEST BLVD	12/5/2024	P1
C	ROBBERY 1D COMMERCIAL	1600 W NORTHWEST BLVD	12/5/2024	P1
C	THEFT 2D ALL OTHER	1500 N WALL ST	12/2/2024	P2
C	THEFT 2D FROM MOTOR VEHICLE	800 W SPOFFORD AVE	12/7/2024	P2
C	THEFT 2D FROM MOTOR VEHICLE	800 W SPOFFORD AVE	12/7/2024	P2
C	THEFT 3D FROM BUILDING	1400 N HOWARD ST	12/5/2024	P2
C	THEFT 3D FROM MOTOR VEHICLE	1400 N DIVISION ST	12/3/2024	P1
C	THEFT OF MOTOR VEHICLE	2100 W NORTHWEST BLVD	12/6/2024	P1
<u>SPA2RS</u>				
C	THEFT 3D FROM MOTOR VEHICLE	200 W NORTH RIVER DR	12/7/2024	P2
A	THEFT 3D FROM MOTOR VEHICLE	200 W NORTH RIVER DR	12/7/2024	P2
<u>SPA2WC</u>				
A	BURGLARY 2D GARAGE	1500 W AUGUSTA AVE	12/6/2024	P2
C	MAIL THEFT	1900 W SUMMIT PKWY	12/6/2024	P1
C	MAIL THEFT	2300 W BROADWAY AVE	12/7/2024	P2
C	RESIDENTIAL BURGLARY	1600 W MISSION AVE	12/1/2024	P1
C	ROBBERY 1D PERSON	1000 N WALNUT ST	12/4/2024	P1
C	THEFT 2D FROM BUILDING	1600 W MISSION AVE	12/1/2024	P1
C	THEFT 2D FROM MOTOR VEHICLE	1900 W BOONE AVE	12/2/2024	P1
C	THEFT 2D SHOPLIFTING	1100 N MONROE ST	12/4/2024	P2
C	THEFT 3D ALL OTHER	1100 W SINTO AVE	12/4/2024	P1
C	THEFT 3D ALL OTHER	1500 W DEAN AVE	12/2/2024	
C	THEFT 3D SHOPLIFTING	1100 N MONROE ST	12/1/2024	P2
C	THEFT 3D SHOPLIFTING	1000 W SUMMIT PKWY	12/7/2024	P1
C	THEFT OF MOTOR VEHICLE	1300 W MAXWELL AVE	12/5/2024	P1
<u>SPA2WH</u>				
C	THEFT 3D FROM MOTOR VEHICLE	2800 W ELLIOTT DR	12/7/2024	P2
C	THEFT OF MOTOR VEHICLE	W ELLIOTT CT / N HOLY NAMES CT	12/3/2024	P1

SPOKANE POLICE DEPARTMENT

Northeast Precinct

BAKER Sector

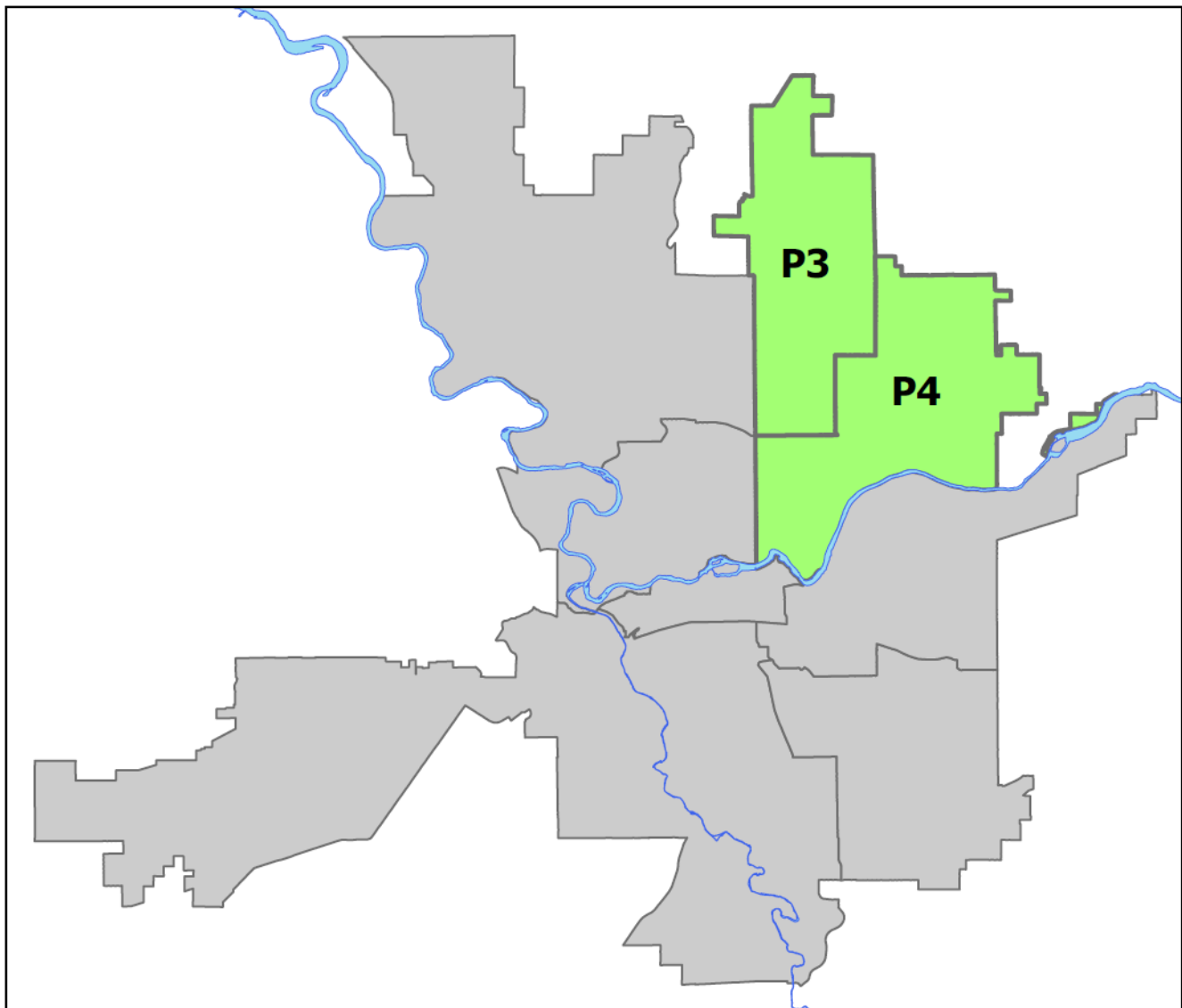


PSA Commander

Captain Shawn Kendall

NevaWood District (P3)

Northeast District (P4)



NORTHEAST PRECINCT (P3, P4) BAKER SECTOR



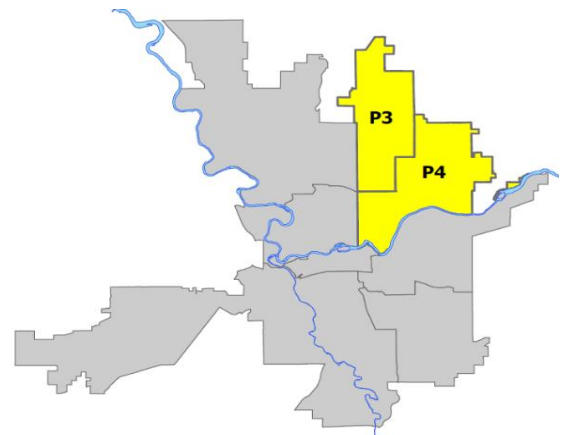
Preliminary IBR Counts

NIBRS Categories (Part 1 Selected)	7 Day Comparison			28 Day Comparison			YTD Comparison		
	Current	Prior	Percent	Current	Prior	Percent	Current	Prior	Percent
Violent									
Criminal Homicide	0	0		0	0		5	7	-28.57%
Rape	1	0		4	5	-20.00%	55	64	-14.06%
Robbery - Commercial	0	0		1	2	-50.00%	34	56	-39.29%
Robbery - Person	2	0		7	6	16.67%	63	71	-11.27%
Aggravated Assault - Non DV	1	1	0.00%	10	14	-28.57%	160	188	-14.89%
Aggravated Assault - DV	2	0		7	13	-46.15%	121	126	-3.97%
Violent Total:	6	1	500.00%	29	40	-27.50%	438	512	-14.45%
Property									
Burglary - Residential	2	2	0.00%	9	18	-50.00%	176	363	-51.52%
Burglary Garage	1	1	0.00%	6	8	-25.00%	112	158	-29.11%
Burglary Commercial	3	4	-25.00%	18	19	-5.26%	181	207	-12.56%
Larceny	69	50	38.00%	237	305	-22.30%	2998	3504	-14.44%
Vehicle Theft	7	7	0.00%	26	33	-21.21%	426	591	-27.92%
Arson	0	0		0	1	-100.00%	21	27	-22.22%
Property Total:	82	64	28.13%	296	384	-22.92%	3914	4850	-19.30%
Preliminary Part 1 Crime Totals:	88	65	35.38%	325	424	-23.35%	4352	5362	-18.84%
Current 7 Day Period:	12/1/2024 - 12/7/2024			Prior 7 Day Period:	11/24/2024 - 11/30/2024				
Current 28 Day Period:	11/10/2024 - 12/7/2024			Prior 28 Day Period:	10/13/2024 - 11/9/2024				
Current YTD Day Period:	1/1/2024 - 12/7/2024			Prior YTD Period:	1/1/2023 - 12/7/2023				

Prepared by SPD Crime Analysis Office - Monday, December 9, 2024

NOTE: SPD moved from UCR to the NIBRS reporting standard on 10/4/16 following the transition to a new RMS System. [Numbers on CompStat reports prior to this date should not be used as a comparison to those on this report.](#) Additional info on these reporting standards can be found on the FBI website: <https://ucr.fbi.gov/nibrs-overview>

This chart represents Preliminary counts of selected crime categories from Police Case Reports. Full statistical analysis to determine the confidence level of this data has not been performed. The % change columns on the preliminary counts differ from the percentage change on the NIBRS crime report, sometimes significantly. The CompStat report is designed for operational use and includes only selected NIBRS categories and coding less complex than full NIBRS rules. Official statistics for these and other NIBRS categories can be found on WASPC & FBI websites once available.



Note: On 1/8/23 boundary changes were implemented dividing the North Precinct into two (NW and NE). The Northeast Precinct BAKER Sector consists of P3 and P4; Consequently this page did not exist on printed reports prior to 1/8/23



NE - Neva-Wood District (P3)

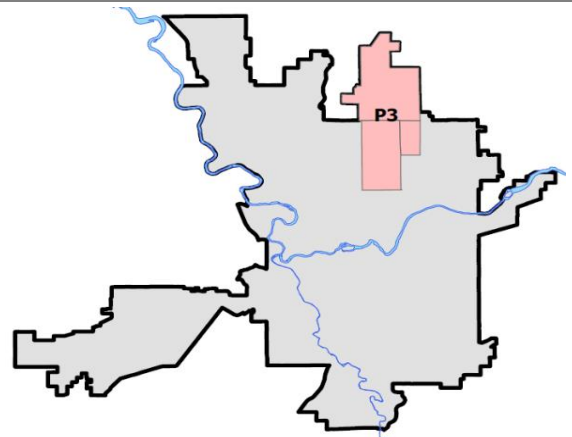
Preliminary IBR Counts

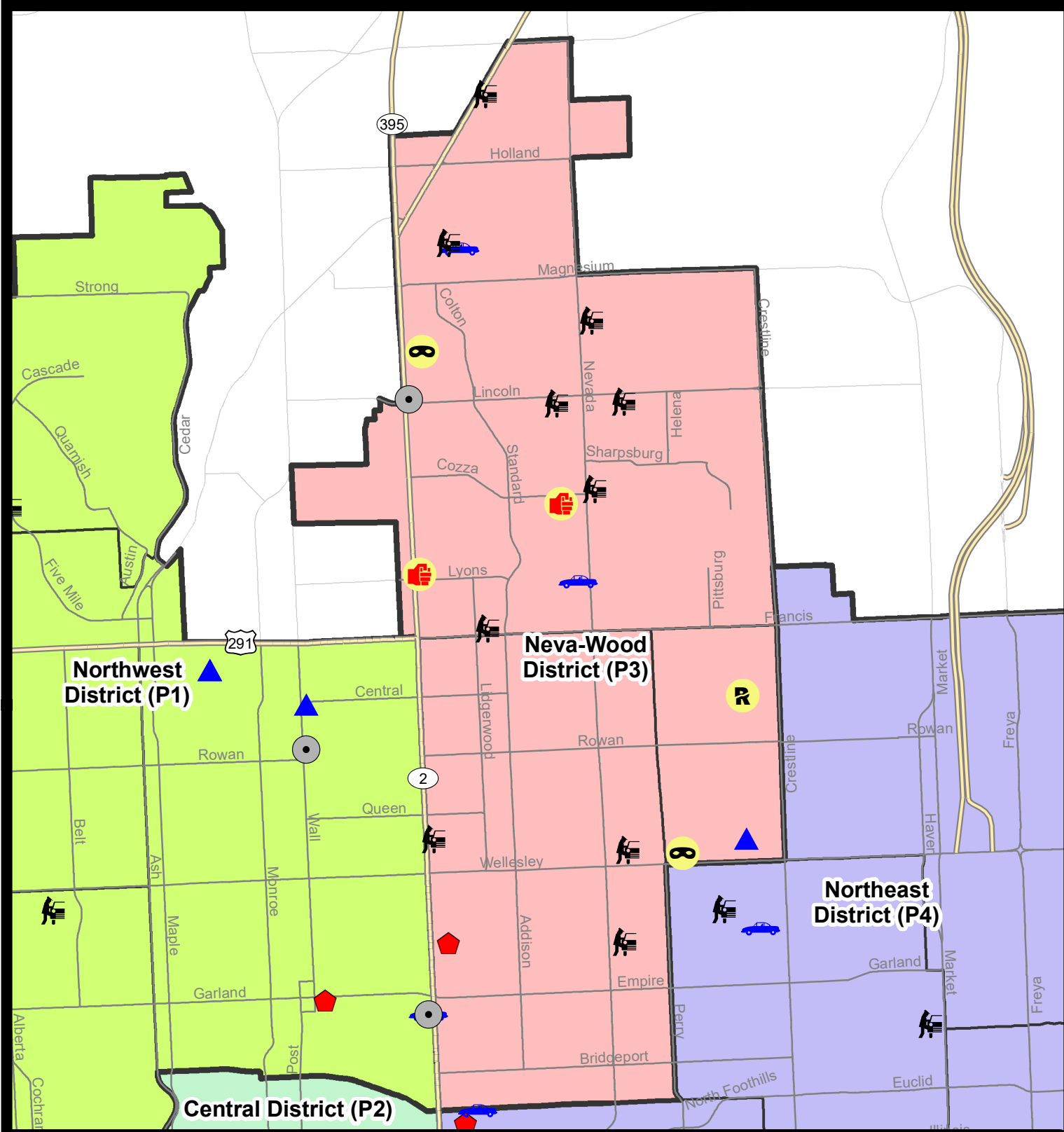
NIBRS Categories (Part 1 Selected)		7 Day Comparison			28 Day Comparison			YTD Comparison		
		Current	Prior	Percent	Current	Prior	Percent	Current	Prior	Percent
Violent	Criminal Homicide	0	0		0	0		1	4	-75.00%
	Rape	1	0		2	2	0.00%	25	35	-28.57%
	Robbery - Commercial	0	0		1	2	-50.00%	19	35	-45.71%
	Robbery - Person	2	0		7	3	133.33%	37	31	19.35%
	Aggravated Assault - Non DV	1	0		6	7	-14.29%	79	78	1.28%
	Aggravated Assault - DV	1	0		4	8	-50.00%	61	72	-15.28%
Violent Total:		5	0		20	22	-9.09%	222	255	-12.94%
Property	Burglary - Residential	1	1	0.00%	4	10	-60.00%	83	204	-59.31%
	Burglary Garage	1	0		3	3	0.00%	67	103	-34.95%
	Burglary Commercial	1	4	-75.00%	13	13	0.00%	105	151	-30.46%
	Larceny	49	37	32.43%	166	205	-19.02%	1879	2360	-20.38%
	Vehicle Theft	2	4	-50.00%	12	22	-45.45%	225	303	-25.74%
	Arson	0	0		0	1	-100.00%	6	18	-66.67%
Property Total:		54	46	17.39%	198	254	-22.05%	2365	3139	-24.66%
Preliminary Part 1 Crime Totals:		59	46	28.26%	218	276	-21.01%	2587	3394	-23.78%
Current 7 Day Period:		12/1/2024 - 12/7/2024			Prior 7 Day Period:		11/24/2024 - 11/30/2024			
Current 28 Day Period:		11/10/2024 - 12/7/2024			Prior 28 Day Period:		10/13/2024 - 11/9/2024			
Current YTD Day Period:		1/1/2024 - 12/7/2024			Prior YTD Period:		1/1/2023 - 12/7/2023			

Prepared by SPD Crime Analysis Office - Monday, December 9, 2024

NOTE: SPD moved from UCR to the NIBRS reporting standard on 10/4/16 following the transition to a new RMS System. [Numbers on CompStat reports prior to this date should not be used as a comparison to those on this report.](#) Additional info on these reporting standards can be found on the FBI website: <https://ucr.fbi.gov/nibrs-overview>

This chart represents Preliminary counts of selected crime categories from Police Case Reports. Full statistical analysis to determine the confidence level of this data has not been performed. The % change columns on the preliminary counts differ from the percentage change on the NIBRS crime report, sometimes significantly. The CompStat report is designed for operational use and includes only selected NIBRS categories and coding less complex than full NIBRS rules. Official statistics for these and other NIBRS categories can be found on WASPC & FBI websites once available.





City of Spokane
Neva-Wood District (P3)
Selected Crime Codes
2024-12-01 to 2024-12-07
 Prepared By:
Crime Analysis Unit
Spokane Police Department

Legend

NIBRS Events	Criminal Homicide	Robbery Person	Burglary Commercial
Rape	Aggravated Assault	Burglary Residential	Vehicle Prowling
Robbery Commercial	Burglary Garage	Vehicle Theft	Arson

*Cases Represent LERMS Crime Codes
 Points may indicate multiple events
 Note: Veh Prowl is only Larceny displayed*

SPokane Police

For Additional Information on Incidents pertaining to an Area, Trend, or Pattern Contact Information Analysis

0 0.2 0.4 0.8 Miles

Geographic Information System

SPokane

THIS IS NOT A LEGAL DOCUMENT. The information shown on this map is compiled from various sources and is subject to constant revision. Information shown on this map should not be used to determine the location of facilities in relationship to property lines, section lines, streets, etc.

Sunday - Saturday

12/1/2024 TO 12/7/2024



NE - Neva-Wood District (P3)

A/C	Offense Statute	Address	Reported Date	Dist
SPB3NL				
C	MAIL THEFT	6100 N LIDGERWOOD ST	12/7/2024	P3
C	RESIDENTIAL BURGLARY	0 E ROCKWELL AVE	12/6/2024	P4
C	RETAIL THEFT WITH SPECIAL CIRCUMSTANCES 3D	5800 N DIVISION ST	12/7/2024	P3
C	THEFT 2D ALL OTHER	600 E SANSON AVE	12/1/2024	P3
C	THEFT 2D ALL OTHER	1200 E RICH AVE	12/5/2024	P4
C	THEFT 2D FROM MOTOR VEHICLE	1100 E BROAD AVE	12/6/2024	P4
C	THEFT 2D FROM MOTOR VEHICLE	4700 N DIVISION ST	12/7/2024	P4
C	THEFT 2D SHOPLIFTING	4700 N DIVISION ST	12/2/2024	
C	THEFT 3D ALL OTHER	800 E LONGFELLOW AVE	12/4/2024	P3
C	THEFT 3D ALL OTHER	900 E OLYMPIC AVE	12/3/2024	
C	THEFT 3D ALL OTHER	1000 E WABASH AVE	12/5/2024	
C	THEFT 3D FROM BUILDING	3900 N DIVISION ST	12/2/2024	P3
C	THEFT 3D FROM BUILDING	4700 N DIVISION ST	12/2/2024	P3
C	THEFT 3D FROM MOTOR VEHICLE	1100 E ROCKWELL AVE	12/5/2024	P3
C	THEFT 3D SHOPLIFTING	4700 N DIVISION ST	12/1/2024	P1
C	THEFT 3D SHOPLIFTING	4700 N DIVISION ST	12/3/2024	P3
C	THEFT 3D SHOPLIFTING	5600 N DIVISION ST	12/5/2024	P4
C	THEFT 3D SHOPLIFTING	4700 N DIVISION ST	12/5/2024	
C	THEFT 3D VEHICLE PARTS AND ACCESSORIES	1000 E SANSON AVE	12/4/2024	P3
C	THEFT 3D VEHICLE PARTS AND ACCESSORIES	1000 E SANSON AVE	12/4/2024	P3
C	THEFT 3D VEHICLE PARTS AND ACCESSORIES	1100 E ROCKWELL AVE	12/5/2024	P3
C	THEFT 3D VEHICLE PARTS AND ACCESSORIES	600 E COURTLAND AVE	12/6/2024	P4
SPB3SH				
C	ASSAULT 2D	800 E COZZA DR	12/5/2024	P4
A	BURGLARY 2D COMMERCIAL	7900 N DIVISION ST	12/1/2024	P4
C	HARASSMENT FELONY WEAPON INVOLVED	6700 N DIVISION ST	12/5/2024	P4
C	MAIL THEFT	600 E HOUSTON AVE	12/5/2024	P3
C	MAIL THEFT	6600 N ADDISON ST	12/6/2024	P4
C	RETAIL THEFT WITH SPECIAL CIRCUMSTANCES 3D	9600 N NEWPORT HWY	12/7/2024	P1
C	ROBBERY 1D PERSON	8200 N DIVISION ST	12/3/2024	P4
C	THEFT 1D ALL OTHER	7600 N DIVISION ST	12/2/2024	P3
C	THEFT 2D ALL OTHER	7600 N DIVISION ST	12/2/2024	P3
C	THEFT 2D FROM MOTOR VEHICLE	8900 N COLTON ST	12/3/2024	P4
C	THEFT 3D ALL OTHER	700 E SUMTER WAY	12/4/2024	
C	THEFT 3D ALL OTHER	8200 N SUMTER CT	12/5/2024	
C	THEFT 3D ALL OTHER	600 E SIERRA AVE	12/5/2024	
C	THEFT 3D ALL OTHER	700 E ST THOMAS MOORE WAY	12/6/2024	
C	THEFT 3D ALL OTHER	8100 N WILDING DR	12/6/2024	

A/C	Offense Statute	Address	Reported Date	Dist
C	THEFT 3D FROM MOTOR VEHICLE	1000 E COZZA DR	12/1/2024	P3
C	THEFT 3D FROM MOTOR VEHICLE	300 E FRANCIS AVE	12/2/2024	P3
A	THEFT 3D FROM MOTOR VEHICLE	9800 N NEWPORT HWY	12/4/2024	P3
C	THEFT 3D FROM MOTOR VEHICLE	7800 N MORTON ST	12/6/2024	P3
C	THEFT 3D FROM MOTOR VEHICLE	800 E BRADY AVE	12/6/2024	P3
C	THEFT 3D FROM MOTOR VEHICLE	8400 N NEVADA ST	12/7/2024	P3
C	THEFT 3D SHOPLIFTING	9500 N NEWPORT HWY	12/1/2024	P1
C	THEFT 3D SHOPLIFTING	9200 N COLTON ST	12/1/2024	P4
C	THEFT 3D SHOPLIFTING	9200 N COLTON ST	12/1/2024	P4
C	THEFT 3D SHOPLIFTING	9900 N NEWPORT HWY	12/2/2024	P3
C	THEFT 3D SHOPLIFTING	9600 N NEWPORT HWY	12/2/2024	P4
C	THEFT 3D SHOPLIFTING	6500 N NEVADA ST	12/2/2024	P4
C	THEFT 3D SHOPLIFTING	9200 N COLTON ST	12/4/2024	P4
C	THEFT 3D SHOPLIFTING	9200 N COLTON ST	12/5/2024	P4
C	THEFT 3D SHOPLIFTING	9200 N COLTON ST	12/6/2024	P4
C	THEFT 3D SHOPLIFTING	9200 N COLTON ST	12/7/2024	P4
C	THEFT OF MOTOR VEHICLE	8800 N HILL N DALE ST	12/3/2024	P4
C	THEFT OF MOTOR VEHICLE	900 E HOLYOKE AVE	12/5/2024	P4

SPB3WH

C	BURGLARY 2D GARAGE	4800 N MAGNOLIA ST	12/3/2024	P3
C	RAPE 3D		12/4/2024	P3
C	ROBBERY 1D PERSON	1500 E BROAD AVE	12/4/2024	P4
C	THEFT 2D FROM BUILDING	1500 E OLYMPIC AVE	12/1/2024	P3



NE - Northeast District (P4)

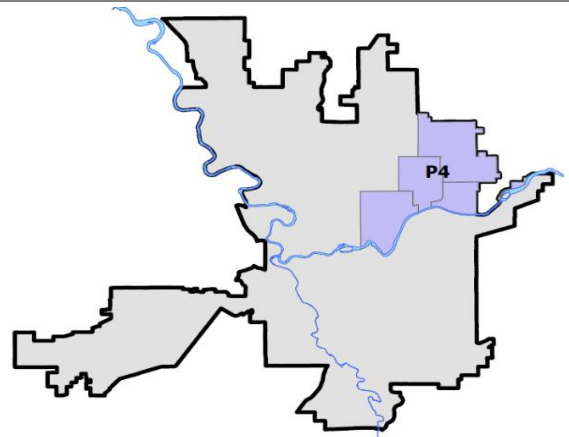
Preliminary IBR Counts

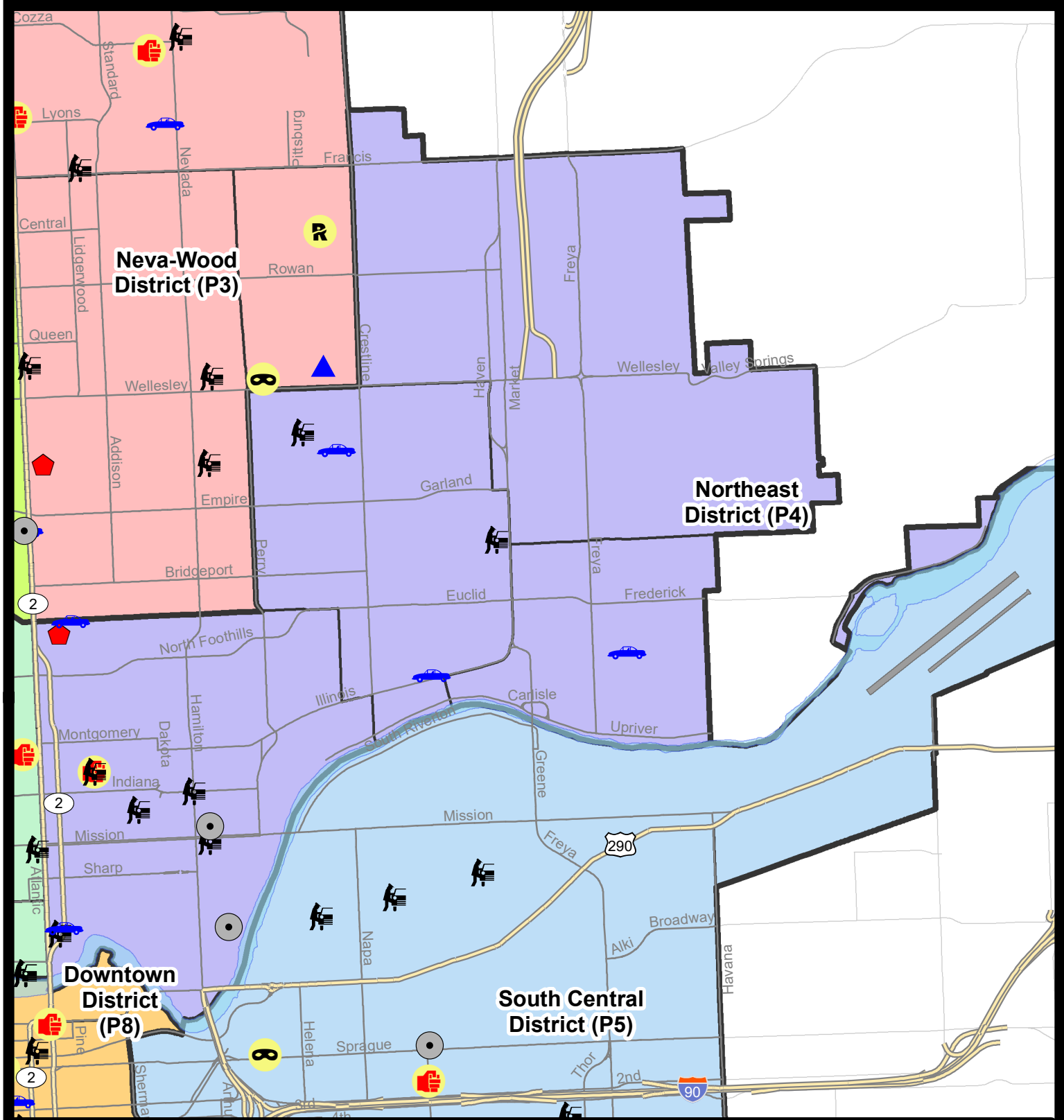
NIBRS Categories (Part 1 Selected)		7 Day Comparison			28 Day Comparison			YTD Comparison		
		Current	Prior	Percent	Current	Prior	Percent	Current	Prior	Percent
Violent	Criminal Homicide	0	0		0	0		4	3	33.33%
	Rape	0	0		2	3	-33.33%	30	29	3.45%
	Robbery - Commercial	0	0		0	0		15	21	-28.57%
	Robbery - Person	0	0		0	3	-100.00%	26	40	-35.00%
	Aggravated Assault - Non DV	0	1	-100.00%	4	7	-42.86%	81	110	-26.36%
	Aggravated Assault - DV	1	0		3	5	-40.00%	60	54	11.11%
Violent Total:		1	1	0.00%	9	18	-50.00%	216	257	-15.95%
Property	Burglary - Residential	1	1	0.00%	5	8	-37.50%	93	159	-41.51%
	Burglary Garage	0	1	-100.00%	3	5	-40.00%	45	55	-18.18%
	Burglary Commercial	2	0		5	6	-16.67%	76	56	35.71%
	Larceny	20	13	53.85%	71	100	-29.00%	1119	1144	-2.19%
	Vehicle Theft	5	3	66.67%	14	11	27.27%	201	288	-30.21%
	Arson	0	0		0	0		15	9	66.67%
Property Total:		28	18	55.56%	98	130	-24.62%	1549	1711	-9.47%
Preliminary Part 1 Crime Totals:		29	19	52.63%	107	148	-27.70%	1765	1968	-10.32%
Current 7 Day Period:		12/1/2024 - 12/7/2024			Prior 7 Day Period:		11/24/2024 - 11/30/2024			
Current 28 Day Period:		11/10/2024 - 12/7/2024			Prior 28 Day Period:		10/13/2024 - 11/9/2024			
Current YTD Day Period:		1/1/2024 - 12/7/2024			Prior YTD Period:		1/1/2023 - 12/7/2023			

Prepared by SPD Crime Analysis Office - Monday, December 9, 2024

NOTE: SPD moved from UCR to the NIBRS reporting standard on 10/4/16 following the transition to a new RMS System. [Numbers on CompStat reports prior to this date should not be used as a comparison to those on this report.](#) Additional info on these reporting standards can be found on the FBI website: <https://ucr.fbi.gov/nibrs-overview>

This chart represents Preliminary counts of selected crime categories from Police Case Reports. Full statistical analysis to determine the confidence level of this data has not been performed. The % change columns on the preliminary counts differ from the percentage change on the NIBRS crime report, sometimes significantly. The CompStat report is designed for operational use and includes only selected NIBRS categories and coding less complex than full NIBRS rules. Official statistics for these and other NIBRS categories can be found on WASPC & FBI websites once available.





City of Spokane
Northeast District (P4)
Selected Crime Codes
2024-12-01 to 2024-12-07
 Prepared By:
Crime Analysis Unit
Spokane Police Department

Legend
NIBRS Events

Criminal Homicide	Robbery Person	Burglary Commercial
Rape	Aggravated Assault	Vehicle Prowling
Robbery Commercial	Burglary Residential	Vehicle Theft
	Burglary Garage	Arson

*Cases Represent LERMS Crime Codes
 Points may indicate multiple events
 Note: Veh Prowl is only Larceny displayed*

SPokane Police

For Additional Information on Incidents pertaining to an Area, Trend, or Pattern Contact Information Analysis

0 0.2 0.4 0.8 Miles

Geographic Information System

SPokane

THIS IS NOT A LEGAL DOCUMENT. The information shown on this map is compiled from various sources and is subject to constant revision. Information shown on this map should not be used to determine the location of facilities in relationship to property lines, section lines, streets, etc.

Sunday - Saturday

12/1/2024 TO 12/7/2024

NE - Northeast District (P4)



A/C	Offense Statute	Address	Reported Date	Dist
SPB4BE				
C	THEFT 2D VEHICLE PARTS AND ACCESSORIES	3200 N MARKET ST	12/3/2024	P4
A	THEFT 3D FROM MOTOR VEHICLE	1600 E LONGFELLOW AVE	12/2/2024	P4
C	THEFT 3D FROM MOTOR VEHICLE	3000 E GARNET AVE	12/5/2024	
C	THEFT 3D VEHICLE PARTS AND ACCESSORIES	1600 E WELLESLEY AVE	12/6/2024	P4
C	THEFT OF MOTOR VEHICLE	4200 N NAPA ST	12/3/2024	P4
C	THEFT OF MOTOR VEHICLE	2500 E ILLINOIS AVE	12/7/2024	P4
SPB4HI				
C	THEFT 2D FROM BUILDING	6200 N LACEY ST	12/3/2024	P4
C	THEFT 3D VEHICLE PARTS AND ACCESSORIES	2900 E NEBRASKA AVE	12/1/2024	P4
C	THEFT 3D VEHICLE PARTS AND ACCESSORIES	6200 N LACEY ST	12/6/2024	P4
SPB4LO				
C	ASSAULT 2D	300 E BALDWIN AVE	12/5/2024	P3
C	BURGLARY 2D COMMERCIAL	1000 E CATALDO AVE	12/2/2024	P4
C	BURGLARY 2D COMMERCIAL	900 E MISSION AVE	12/5/2024	P4
C	RESIDENTIAL BURGLARY	2900 N MAYFAIR ST	12/3/2024	P4
C	THEFT 2D ALL OTHER	1000 E CATALDO AVE	12/2/2024	P4
C	THEFT 2D FROM BUILDING	2900 N MAYFAIR ST	12/3/2024	P4
C	THEFT 2D FROM MOTOR VEHICLE	500 E NORA AVE	12/6/2024	P4
C	THEFT 2D FROM MOTOR VEHICLE	900 N DIVISION ST	12/7/2024	P4
C	THEFT 3D ALL OTHER	2000 N ASTOR ST	12/4/2024	
C	THEFT 3D FROM MOTOR VEHICLE	E INDIANA AVE / N HAMILTON ST	12/2/2024	P4
A	THEFT 3D FROM MOTOR VEHICLE	900 E MISSION AVE	12/6/2024	P4
C	THEFT 3D SHOPLIFTING	1900 N HAMILTON ST	12/3/2024	P4
C	THEFT 3D SHOPLIFTING	200 E NORTH FOOTHILLS DR	12/4/2024	P4
C	THEFT 3D SHOPLIFTING	1700 N DIVISION ST	12/7/2024	P4
A	THEFT 3D SHOPLIFTING	0 E MONTGOMERY AVE	12/7/2024	P4
C	THEFT OF A FIREARM FROM MOTOR VEHICLE	300 E BALDWIN AVE	12/7/2024	P4
A	THEFT OF MOTOR VEHICLE	100 E EUCLID AVE	12/6/2024	P4
C	THEFT OF MOTOR VEHICLE	E CATALDO AVE / N RUBY PL	12/6/2024	P4
SPB4MI				
C	THEFT 3D ALL OTHER	2600 E UPRIVER DR	12/2/2024	P4
C	THEFT OF MOTOR VEHICLE	3800 E BUCKEYE AVE	12/6/2024	P4

SPOKANE POLICE DEPARTMENT



South Precinct CHARLIE Sector

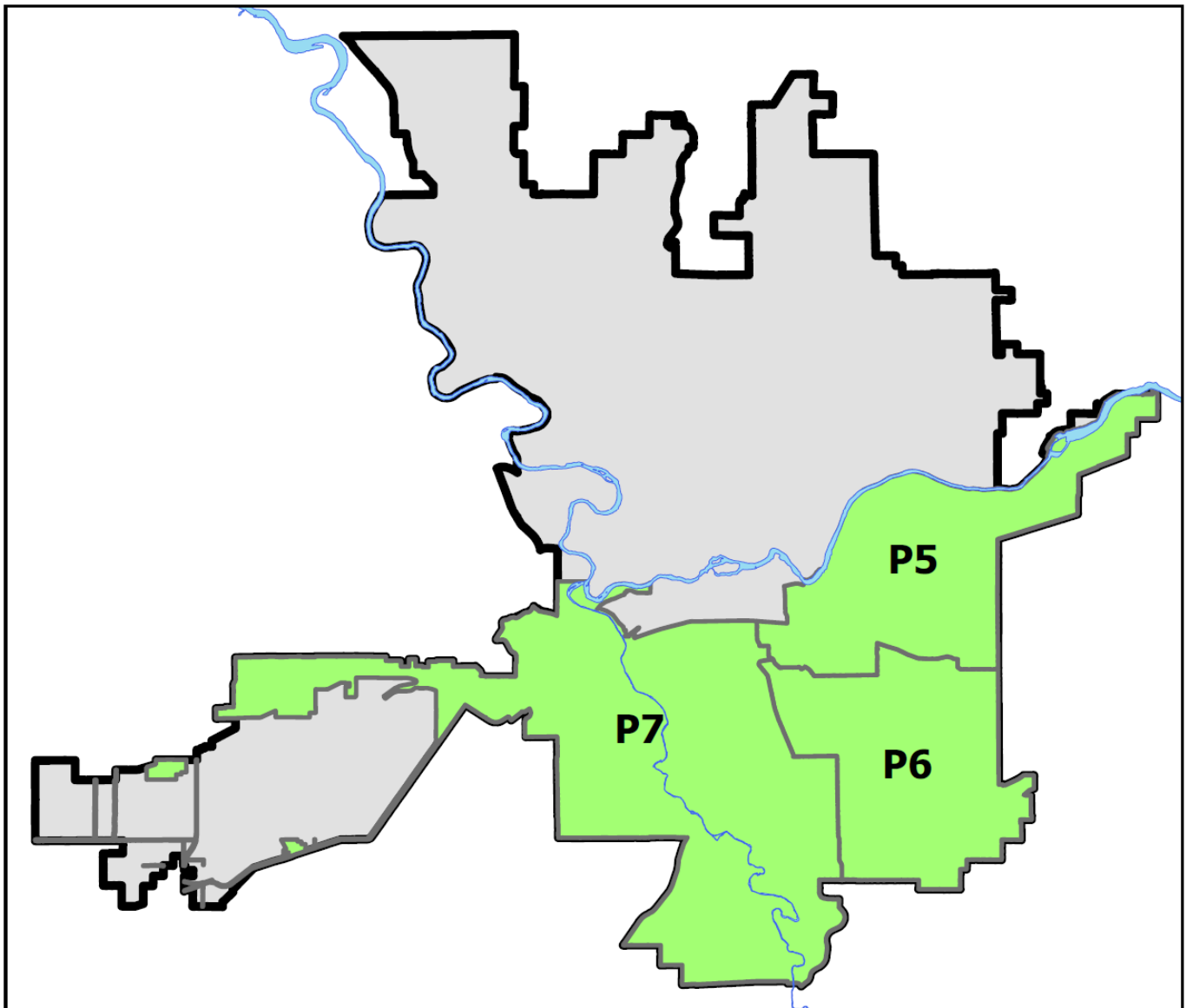
PSA Commander

Captain Matt Cowles

South Central District (P5)

Southeast District (P6)

Southwest District (P7)



POLICE SUMMARY - Ending: Saturday, December 7, 2024

SOUTH PRECINCT (P5, P6, P7) CHARLIE SECTOR



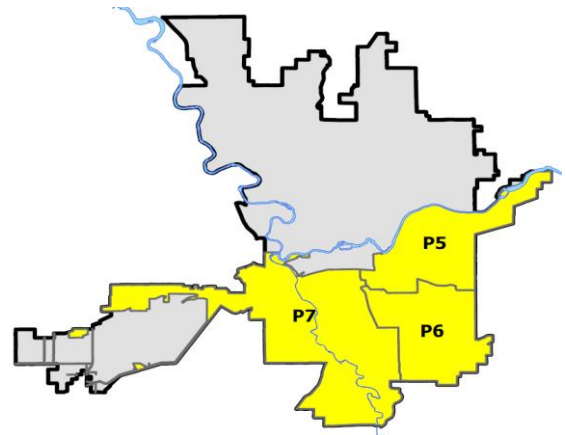
Preliminary IBR Counts

NIBRS Categories (Part 1 Selected)		7 Day Comparison			28 Day Comparison			YTD Comparison		
		Current	Prior	Percent	Current	Prior	Percent	Current	Prior	Percent
Violent	Criminal Homicide	0	0		0	3	-100.00%	6	5	20.00%
	Rape	0	1	-100.00%	2	6	-66.67%	55	70	-21.43%
	Robbery - Commercial	0	0		0	0		14	14	0.00%
	Robbery - Person	1	0		2	2	0.00%	37	42	-11.90%
	Aggravated Assault - Non DV	1	3	-66.67%	8	8	0.00%	114	127	-10.24%
	Aggravated Assault - DV	1	1	0.00%	6	6	0.00%	98	91	7.69%
Violent Total:		3	5	-40.00%	18	25	-28.00%	324	349	-7.16%
Property	Burglary - Residential	0	5	-100.00%	11	13	-15.38%	185	176	5.11%
	Burglary Garage	0	0		6	7	-14.29%	111	156	-28.85%
	Burglary Commercial	2	2	0.00%	14	7	100.00%	107	143	-25.17%
	Larceny	34	28	21.43%	150	156	-3.85%	1808	2046	-11.63%
	Vehicle Theft	7	1	600.00%	18	27	-33.33%	265	447	-40.72%
	Arson	3	1	200.00%	5	0		39	15	160.00%
Property Total:		46	37	24.32%	204	210	-2.86%	2515	2983	-15.69%
Preliminary Part 1 Crime Totals:		49	42	16.67%	222	235	-5.53%	2839	3332	-14.80%
Current 7 Day Period:		12/1/2024 - 12/7/2024			Prior 7 Day Period:		11/24/2024 - 11/30/2024			
Current 28 Day Period:		11/10/2024 - 12/7/2024			Prior 28 Day Period:		10/13/2024 - 11/9/2024			
Current YTD Day Period:		1/1/2024 - 12/7/2024			Prior YTD Period:		1/1/2023 - 12/7/2023			

Prepared by SPD Crime Analysis Office - Monday, December 9, 2024

NOTE: SPD moved from UCR to the NIBRS reporting standard on 10/4/16 following the transition to a new RMS System. [Numbers on CompStat reports prior to this date should not be used as a comparison to those on this report.](#) Additional info on these reporting standards can be found on the FBI website: <https://ucr.fbi.gov/nibrs-overview>

This chart represents Preliminary counts of selected crime categories from Police Case Reports. Full statistical analysis to determine the confidence level of this data has not been performed. The % change columns on the preliminary counts differ from the percentage change on the NIBRS crime report, sometimes significantly. The CompStat report is designed for operational use and includes only selected NIBRS categories and coding less complex than full NIBRS rules. Official statistics for these and other NIBRS categories can be found on WASPC & FBI websites once available.



Note: On 1/8/23 boundary changes incorporated portions of P7 into the Downtown Precinct (SPD8BA and SPD8PV); Consequently activity in P7 will appear lower if compared to printed CompStat reports prior to 1/8/23



SE - South Central District (P5)

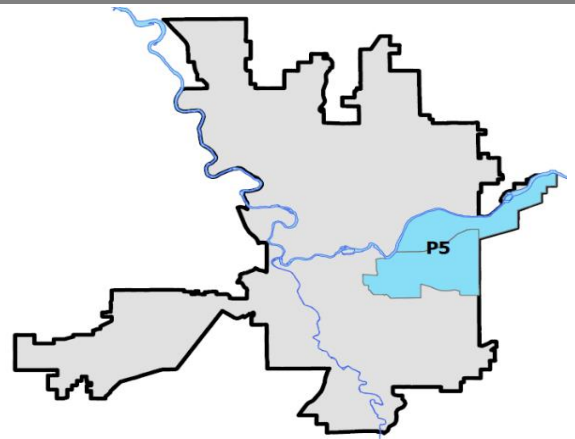
Preliminary IBR Counts

NIBRS Categories (Part 1 Selected)		7 Day Comparison			28 Day Comparison			YTD Comparison		
		Current	Prior	Percent	Current	Prior	Percent	Current	Prior	Percent
Violent	Criminal Homicide	0	0		0	3	-100.00%	3	2	50.00%
	Rape	0	1	-100.00%	1	2	-50.00%	20	37	-45.95%
	Robbery - Commercial	0	0		0	0		2	4	-50.00%
	Robbery - Person	1	0		2	2	0.00%	18	20	-10.00%
	Aggravated Assault - Non DV	1	2	-50.00%	5	6	-16.67%	60	69	-13.04%
	Aggravated Assault - DV	1	0		4	3	33.33%	49	49	0.00%
Violent Total:		3	3	0.00%	12	16	-25.00%	152	181	-16.02%
Property	Burglary - Residential	0	3	-100.00%	4	5	-20.00%	66	60	10.00%
	Burglary Garage	0	0		1	1	0.00%	32	49	-34.69%
	Burglary Commercial	1	1	0.00%	8	5	60.00%	57	78	-26.92%
	Larceny	16	6	166.67%	55	67	-17.91%	680	711	-4.36%
	Vehicle Theft	0	1	-100.00%	7	17	-58.82%	101	153	-33.99%
	Arson	1	1	0.00%	2	0		20	11	81.82%
Property Total:		18	12	50.00%	77	95	-18.95%	956	1062	-9.98%
Preliminary Part 1 Crime Totals:		21	15	40.00%	89	111	-19.82%	1108	1243	-10.86%
Current 7 Day Period:		12/1/2024 - 12/7/2024			Prior 7 Day Period:		11/24/2024 - 11/30/2024			
Current 28 Day Period:		11/10/2024 - 12/7/2024			Prior 28 Day Period:		10/13/2024 - 11/9/2024			
Current YTD Day Period:		1/1/2024 - 12/7/2024			Prior YTD Period:		1/1/2023 - 12/7/2023			

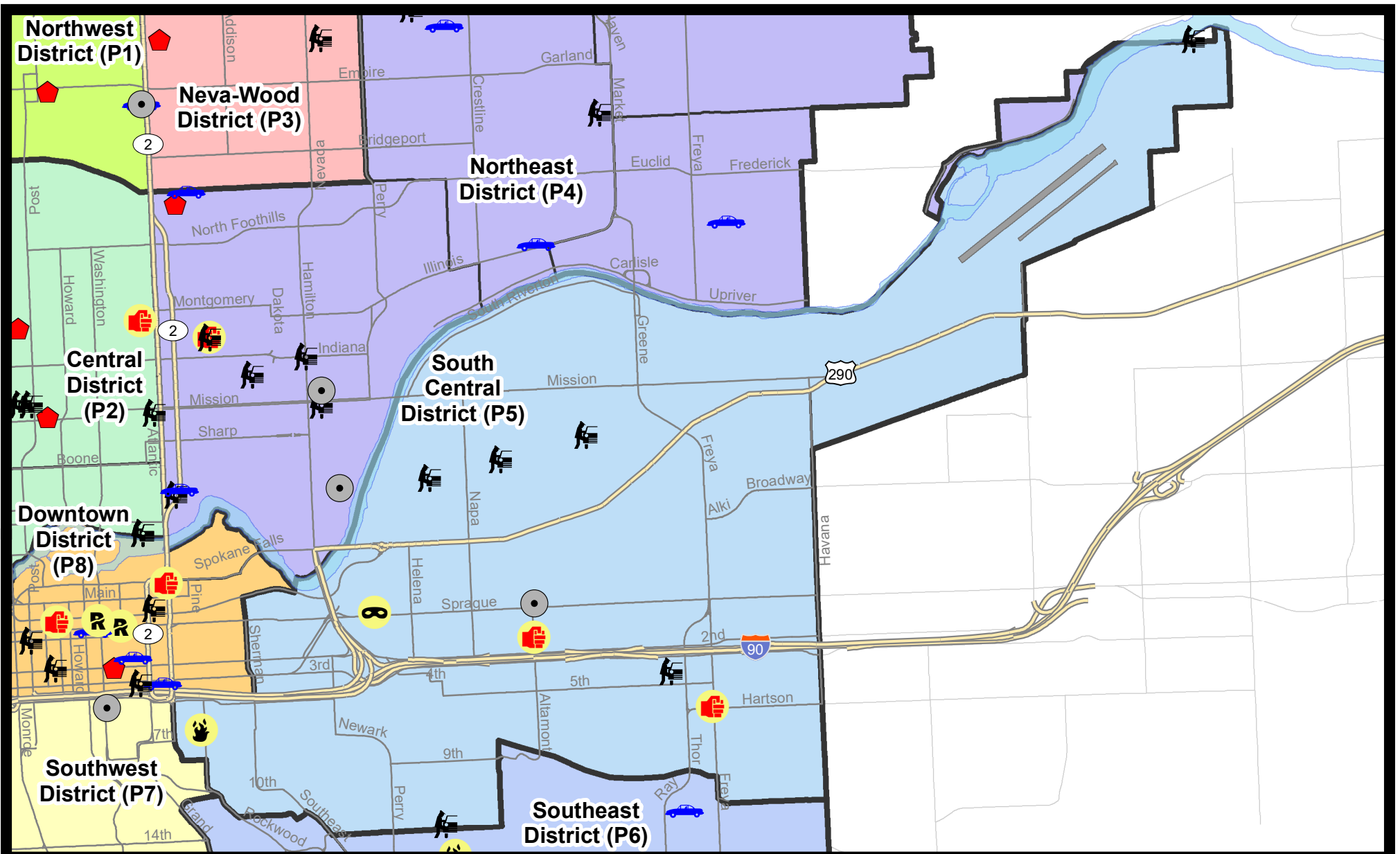
Prepared by SPD Crime Analysis Office - Monday, December 9, 2024

NOTE: SPD moved from UCR to the NIBRS reporting standard on 10/4/16 following the transition to a new RMS System. [Numbers on CompStat reports prior to this date should not be used as a comparison to those on this report.](#) Additional info on these reporting standards can be found on the FBI website: <https://ucr.fbi.gov/nibrs-overview>

This chart represents Preliminary counts of selected crime categories from Police Case Reports. Full statistical analysis to determine the confidence level of this data has not been performed. The % change columns on the preliminary counts differ from the percentage change on the NIBRS crime report, sometimes significantly. The CompStat report is designed for operational use and includes only selected NIBRS categories and coding less complex than full NIBRS rules. Official statistics for these and other NIBRS categories can be found on WASPC & FBI websites once available.














Note: On 2/10/21 a portion of the Police Block SPC5EC became part of the Downtown Precinct (SPD8EC); Consequently activity in P5 will appear lower if compared to printed CompStat reports prior to 2/10/21




City of Spokane
South Central District (P5)
Selected Crime Types
2024-12-01 to 2024-12-07
 Prepared By:
Crime Analysis Unit
Spokane Police Department

Legend




NIBRS Events

	Criminal Homicide		Robbery Commercial		Aggravated Assault		Burglary Commercial
	Rape		Robbery Person		Burglary Residential		Vehicle Prowling
			Burglary Garage		Vehicle Theft		Arson

*Cases Represent LERMS Crime Codes
 Points may indicate multiple events
 Note: Veh Prowl is only Larceny category displayed*



*For Additional Information on Incidents
 pertaining to an Area, Trend, or Pattern
 Contact Information Analysis*

THIS IS NOT A LEGAL DOCUMENT:
 The information shown on this map is compiled from various sources and is subject to constant revision. Information shown on this map should not be used to determine the location of facilities in relationship to property lines, section lines, streets, etc.

Sunday - Saturday

12/1/2024 TO 12/7/2024

SE - South Central District (P5)



A/C	Offense Statute	Address	Reported Date	Dist
<u>SPC5EC</u>				
C	ARSON 2D	600 S COWLEY ST	12/4/2024	P5
C	ASSAULT 2D	E PACIFIC AVE / S ALTAMONT ST	12/7/2024	P6
C	BURGLARY 2D COMMERCIAL	2400 E SPRAGUE AVE	12/2/2024	P6
C	DRIVE BY SHOOTING	E HARTSON AVE / S FREYA ST	12/1/2024	P6
C	MAIL THEFT	1300 S PITTSBURG ST	12/2/2024	P5
C	ROBBERY 1D PERSON	1300 E SPRAGUE AVE	12/6/2024	P8
C	THEFT 1D ALL OTHER	4100 E SPRAGUE AVE	12/6/2024	P5
C	THEFT 2D FROM BUILDING	3200 E SPRAGUE AVE	12/4/2024	P5
C	THEFT 3D ALL OTHER	2300 E MAIN AVE	12/2/2024	P5
C	THEFT 3D ALL OTHER	3600 E SPRAGUE AVE	12/2/2024	P5
C	THEFT 3D ALL OTHER	100 S PERRY ST	12/3/2024	
A	THEFT 3D FROM MOTOR VEHICLE	1300 S PITTSBURG ST	12/2/2024	P5
A	THEFT 3D FROM MOTOR VEHICLE	400 S THOR ST	12/7/2024	P5
C	THEFT 3D VEHICLE PARTS AND ACCESSORIES	2900 E SPRAGUE AVE	12/6/2024	P5
<u>SPC5GP</u>				
C	BURGLARY 2D FENCED AREA	1400 N HAVEN ST	12/1/2024	P6
C	THEFT 2D FROM MOTOR VEHICLE	E BOONE AVE / N NELSON ST	12/2/2024	P5
C	THEFT 3D ALL OTHER	900 N NELSON ST	12/4/2024	
C	THEFT 3D FROM MOTOR VEHICLE	2200 E DESMET AVE	12/4/2024	P5
C	THEFT 3D FROM MOTOR VEHICLE	1700 E CATALDO AVE	12/5/2024	P5
C	THEFT 3D FROM MOTOR VEHICLE	7200 E SOUTH RIVERWAY AVE	12/6/2024	P5
C	THEFT 3D VEHICLE PARTS AND ACCESSORIES	1700 E CATALDO AVE	12/5/2024	P5



SE - Southeast District (P6)

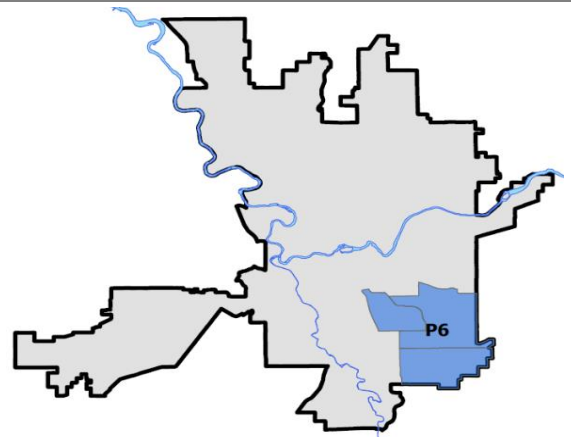
Preliminary IBR Counts

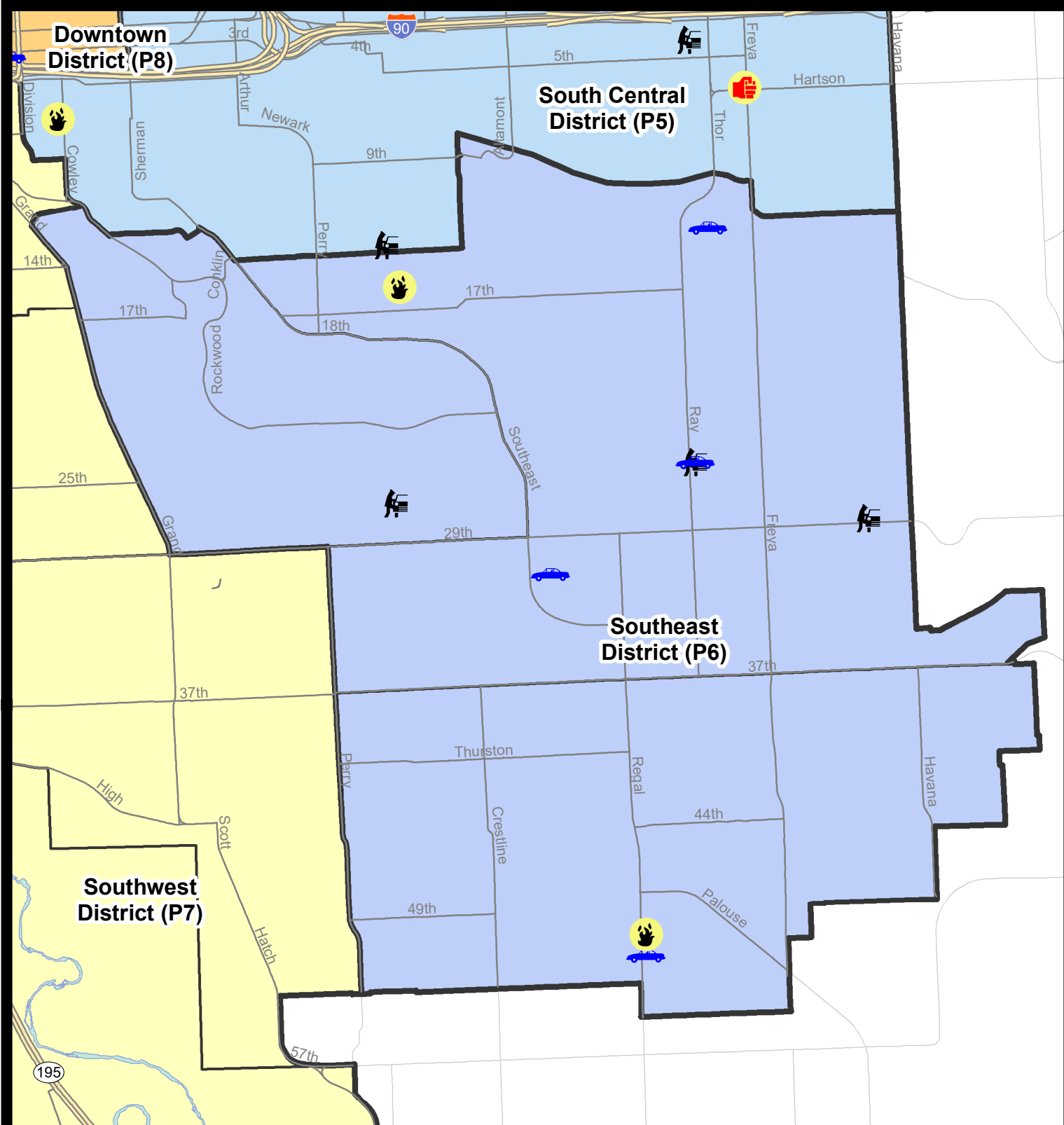
NIBRS Categories (Part 1 Selected)		7 Day Comparison			28 Day Comparison			YTD Comparison		
		Current	Prior	Percent	Current	Prior	Percent	Current	Prior	Percent
Violent	Criminal Homicide	0	0		0	0		1	1	0.00%
	Rape	0	0		0	1	-100.00%	9	7	28.57%
	Robbery - Commercial	0	0		0	0		11	5	120.00%
	Robbery - Person	0	0		0	0		8	4	100.00%
	Aggravated Assault - Non DV	0	1	-100.00%	1	1	0.00%	19	19	0.00%
	Aggravated Assault - DV	0	0		0	1	-100.00%	21	16	31.25%
Violent Total:		0	1	-100.00%	1	3	-66.67%	69	52	32.69%
Property	Burglary - Residential	0	2	-100.00%	7	2	250.00%	49	45	8.89%
	Burglary Garage	0	0		1	0		24	40	-40.00%
	Burglary Commercial	0	1	-100.00%	2	1	100.00%	23	26	-11.54%
	Larceny	10	10	0.00%	45	34	32.35%	471	499	-5.61%
	Vehicle Theft	4	0		6	6	0.00%	83	135	-38.52%
	Arson	2	0		2	0		10	1	900.00%
Property Total:		16	13	23.08%	63	43	46.51%	660	746	-11.53%
Preliminary Part 1 Crime Totals:		16	14	14.29%	64	46	39.13%	729	798	-8.65%
Current 7 Day Period:		12/1/2024 - 12/7/2024			Prior 7 Day Period:		11/24/2024 - 11/30/2024			
Current 28 Day Period:		11/10/2024 - 12/7/2024			Prior 28 Day Period:		10/13/2024 - 11/9/2024			
Current YTD Day Period:		1/1/2024 - 12/7/2024			Prior YTD Period:		1/1/2023 - 12/7/2023			

Prepared by SPD Crime Analysis Office - Monday, December 9, 2024

NOTE: SPD moved from UCR to the NIBRS reporting standard on 10/4/16 following the transition to a new RMS System. [Numbers on CompStat reports prior to this date should not be used as a comparison to those on this report.](#) Additional info on these reporting standards can be found on the FBI website: <https://ucr.fbi.gov/nibrs-overview>

This chart represents Preliminary counts of selected crime categories from Police Case Reports. Full statistical analysis to determine the confidence level of this data has not been performed. The % change columns on the preliminary counts differ from the percentage change on the NIBRS crime report, sometimes significantly. The CompStat report is designed for operational use and includes only selected NIBRS categories and coding less complex than full NIBRS rules. Official statistics for these and other NIBRS categories can be found on WASPC & FBI websites once available.






City of Spokane
Southeast District (P6)
Selected Crime Codes
2024-12-01 to 2024-12-07
 Prepared By:
Crime Analysis Unit
Spokane Police Department

Legend
NIBRS Events

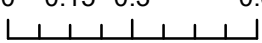


	Arson		Robbery Person		Burglary Commercial
	Rape		Aggravated Assault		Vehicle Prowling
	Robbery Commercial		Burglary Residential		Vehicle Theft
	Burglary Garage				Veh Prowl

*Cases Represent LERMS Crime Codes
 Points may indicate multiple events
 Note: Veh Prowl is only Larceny displayed*


For Additional Information on Incidents pertaining to an Area, Trend, or Pattern Contact Information Analysis



0 0.15 0.3 0.6 Miles

THIS IS NOT A LEGAL DOCUMENT.
 The information shown on this map is compiled from various sources and is subject to constant revision. Information shown on this map should not be used to determine the location of facilities in relationship to property lines, section lines, streets, etc.



Sunday - Saturday

12/1/2024 TO 12/7/2024

SE - Southeast District (P6)



A/C	Offense Statute	Address	Reported Date	Dist
<u>SPC6LH</u>				
A	ARSON 1D	1800 E 16TH AVE	12/7/2024	P6
C	THEFT 2D FROM MOTOR VEHICLE	3200 E 26TH AVE	12/5/2024	P6
C	THEFT 3D ALL OTHER	3200 E 32ND AVE	12/1/2024	P6
C	THEFT 3D ALL OTHER	3100 S REGAL ST	12/2/2024	P6
A	THEFT 3D FROM MOTOR VEHICLE	4100 E 29TH AVE	12/1/2024	P6
C	THEFT 3D SHOPLIFTING	2500 E 29TH AVE	12/4/2024	
C	THEFT 3D VEHICLE PARTS AND ACCESSORIES	E 29TH AVE / S REGAL ST	12/3/2024	P6
C	THEFT OF MOTOR VEHICLE	3200 E 26TH AVE	12/5/2024	P6
C	THEFT OF MOTOR VEHICLE	3100 S COOK ST	12/6/2024	P6
C	THEFT OF MOTOR VEHICLE	3300 E 14TH AVE	12/6/2024	P6
<u>SPC6RW</u>				
C	THEFT 3D FROM MOTOR VEHICLE	1700 E PINECREST RD	12/1/2024	
<u>SPC6SG</u>				
C	ARSON 2D	5000 S REGAL ST	12/4/2024	P6
C	MAIL THEFT	4300 S REGAL ST	12/5/2024	P6
C	THEFT 3D ALL OTHER	4500 S COOK ST	12/6/2024	
C	THEFT 3D VEHICLE PARTS AND ACCESSORIES	2500 E 53RD AVE	12/5/2024	P6
C	THEFT OF MOTOR VEHICLE	5100 S REGAL ST	12/4/2024	P6



SW - Southwest District (P7)

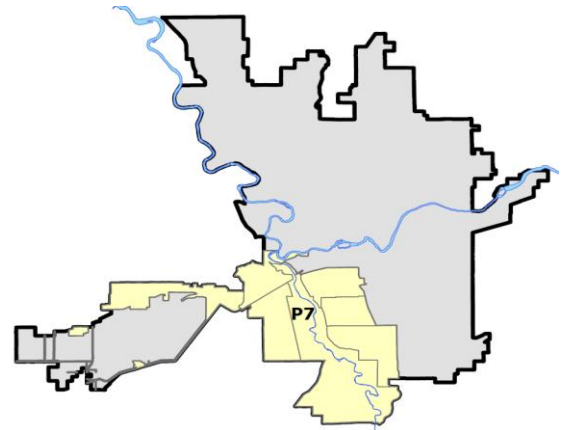
Preliminary IBR Counts

NIBRS Categories (Part 1 Selected)	7 Day Comparison			28 Day Comparison			YTD Comparison		
	Current	Prior	Percent	Current	Prior	Percent	Current	Prior	Percent
Violent									
Criminal Homicide	0	0		0	0		2	2	0.00%
Rape	0	0		1	3	-66.67%	26	26	0.00%
Robbery - Commercial	0	0		0	0		1	5	-80.00%
Robbery - Person	0	0		0	0		11	18	-38.89%
Aggravated Assault - Non DV	0	0		2	1	100.00%	35	39	-10.26%
Aggravated Assault - DV	0	1	-100.00%	2	2	0.00%	28	26	7.69%
Violent Total:	0	1	-100.00%	5	6	-16.67%	103	116	-11.21%
Property									
Burglary - Residential	0	0		0	6	-100.00%	70	71	-1.41%
Burglary Garage	0	0		4	6	-33.33%	55	67	-17.91%
Burglary Commercial	1	0		4	1	300.00%	27	39	-30.77%
Larceny	8	12	-33.33%	50	55	-9.09%	657	836	-21.41%
Vehicle Theft	3	0		5	4	25.00%	81	159	-49.06%
Arson	0	0		1	0		9	3	200.00%
Property Total:	12	12	0.00%	64	72	-11.11%	899	1175	-23.49%
Preliminary Part 1 Crime Totals:	12	13	-7.69%	69	78	-11.54%	1002	1291	-22.39%
Current 7 Day Period:	12/1/2024 - 12/7/2024			Prior 7 Day Period:	11/24/2024 - 11/30/2024				
Current 28 Day Period:	11/10/2024 - 12/7/2024			Prior 28 Day Period:	10/13/2024 - 11/9/2024				
Current YTD Day Period:	1/1/2024 - 12/7/2024			Prior YTD Period:	1/1/2023 - 12/7/2023				

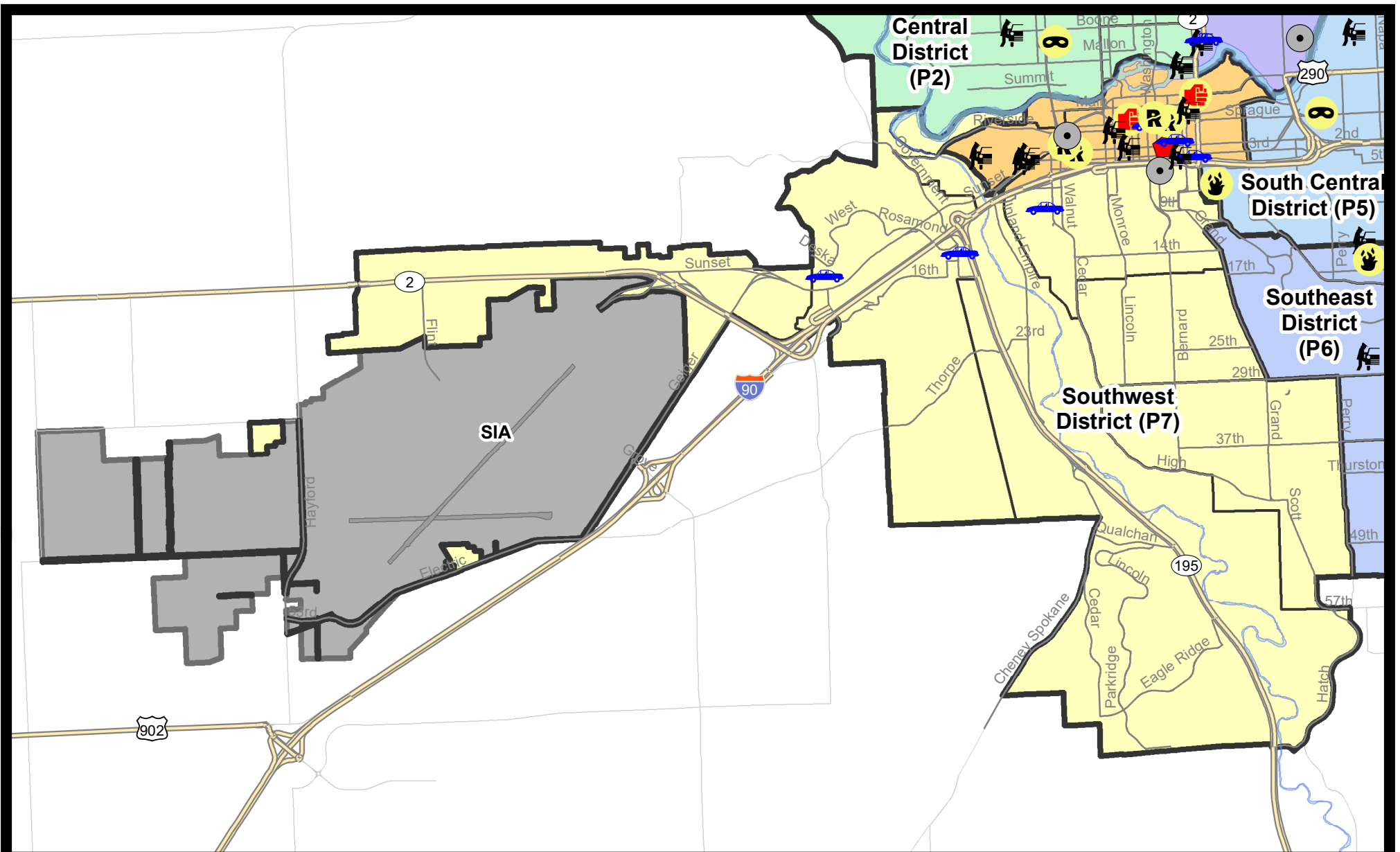
Prepared by SPD Crime Analysis Office - Monday, December 9, 2024

NOTE: SPD moved from UCR to the NIBRS reporting standard on 10/4/16 following the transition to a new RMS System. [Numbers on CompStat reports prior to this date should not be used as a comparison to those on this report.](#) Additional info on these reporting standards can be found on the FBI website: <https://ucr.fbi.gov/nibrs-overview>

This chart represents Preliminary counts of selected crime categories from Police Case Reports. Full statistical analysis to determine the confidence level of this data has not been performed. The % change columns on the preliminary counts differ from the percentage change on the NIBRS crime report, sometimes significantly. The CompStat report is designed for operational use and includes only selected NIBRS categories and coding less complex than full NIBRS rules. Official statistics for these and other NIBRS categories can be found on WASPC & FBI websites once available.



Note: On 1/8/23 boundary changes were implemented that incorporated portions of P7 into the Downtown DAVID Sector (SPD8BA SPD8PV); Consequently activity in P7 will appear lower if compared to printed CompStat reports prior to 1/8/23



City of Spokane
Southwest District (P7)
Selected
Crime Types
2024-12-01 to 2024-12-07

Prepared By:
Crime Analysis Unit
Spokane Police Department

Legend


NIBRS Events

-  Criminal Homicide
-  Robbery Commercial
-  Aggravated Assault
-  Burglary Commercial
-  Rape
-  Robbery Person
-  Burglary Residential
-  Vehicle Prowling
-  Burglary Garage
-  Vehicle Theft
-  Arson

*Cases Represent LERMS Crime Codes
 Points may indicate multiple events
 Note: Veh Prowl is only Larceny category displayed*



*For Additional Information on Incidents
 pertaining to an Area, Trend, or Pattern
 Contact Information Analysis*



THIS IS NOT A LEGAL DOCUMENT:
The information shown on this map is compiled from various sources and is subject to constant revision. Information shown on this map should not be used to determine the location of facilities in relationship to property lines, section lines, streets, etc.

Sunday - Saturday

12/1/2024 TO 12/7/2024

SE - Southwest District (P7)



A/C	Offense Statute	Address	Reported Date	Dist
<u>SPC7CH</u>				
C	BURGLARY 2D COMMERCIAL	400 S WASHINGTON ST	12/3/2024	P5
C	MAIL THEFT	1600 W 6TH AVE	12/2/2024	P7
C	THEFT 2D ALL OTHER	800 W 5TH AVE	12/6/2024	P7
C	THEFT 2D FROM BUILDING	100 W 8TH AVE	12/6/2024	P7
C	THEFT 3D VEHICLE PARTS AND ACCESSORIES	1400 S WALNUT ST	12/4/2024	P7
C	THEFT OF MOTOR VEHICLE	1600 W 8TH AVE	12/5/2024	P6
<u>SPC7GT</u>				
C	THEFT OF MOTOR VEHICLE	1300 S LINDEKE ST	12/6/2024	P6
<u>SPC7LC</u>				
C	MAIL THEFT	7000 S WOODHAVEN DR	12/3/2024	P7
C	THEFT 3D ALL OTHER	1600 S NETTLETON LN	12/6/2024	
<u>SPC7MC</u>				
C	MAIL THEFT	400 W 29TH AVE	12/4/2024	P7
<u>SPC7WH</u>				
C	THEFT 3D ALL OTHER	1500 S RUSTLE ST	12/3/2024	P7
C	THEFT OF MOTOR VEHICLE	1500 S RUSTLE ST	12/3/2024	P7

SPOKANE POLICE DEPARTMENT

Downtown Precinct

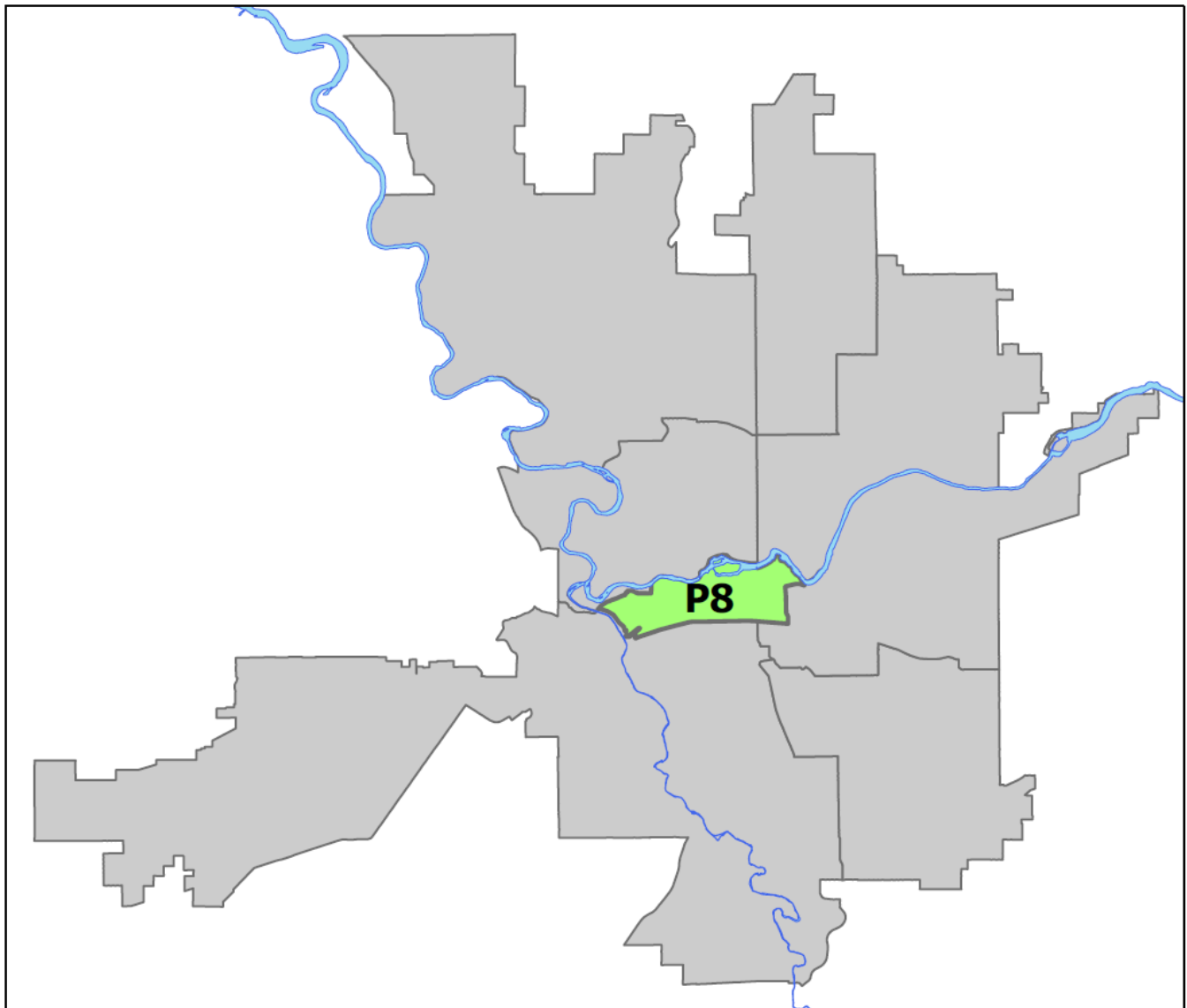
DAVID Sector



PSA Commander

Captain Steve Wohl

Downtown District (P8)



DOWNTOWN PRECINCT (P8) DAVID SECTOR



Preliminary IBR Counts

NIBRS Categories (Part 1 Selected)	7 Day Comparison			28 Day Comparison			YTD Comparison		
	Current	Prior	Percent	Current	Prior	Percent	Current	Prior	Percent
Violent									
Criminal Homicide	0	0		1	0		1	1	0.00%
Rape	4	0		6	4	50.00%	37	30	23.33%
Robbery - Commercial	0	1	-100.00%	2	1	100.00%	14	20	-30.00%
Robbery - Person	0	2	-100.00%	6	11	-45.45%	92	76	21.05%
Aggravated Assault - Non DV	2	0		3	16	-81.25%	135	154	-12.34%
Aggravated Assault - DV	0	1	-100.00%	2	3	-33.33%	27	30	-10.00%
Violent Total:	6	4	50.00%	20	35	-42.86%	306	311	-1.61%
Property									
Burglary - Residential	1	2	-50.00%	3	2	50.00%	33	54	-38.89%
Burglary Garage	0	0		0	1	-100.00%	9	16	-43.75%
Burglary Commercial	1	3	-66.67%	7	11	-36.36%	81	96	-15.63%
Larceny	20	22	-9.09%	106	150	-29.33%	1302	1320	-1.36%
Vehicle Theft	3	4	-25.00%	9	12	-25.00%	149	148	0.68%
Arson	0	0		0	1	-100.00%	24	16	50.00%
Property Total:	25	31	-19.35%	125	177	-29.38%	1598	1650	-3.15%
Preliminary Part 1 Crime Totals:	31	35	-11.43%	145	212	-31.60%	1904	1961	-2.91%
Current 7 Day Period:	12/1/2024 - 12/7/2024			Prior 7 Day Period:	11/24/2024 - 11/30/2024				
Current 28 Day Period:	11/10/2024 - 12/7/2024			Prior 28 Day Period:	10/13/2024 - 11/9/2024				
Current YTD Day Period:	1/1/2024 - 12/7/2024			Prior YTD Period:	1/1/2023 - 12/7/2023				

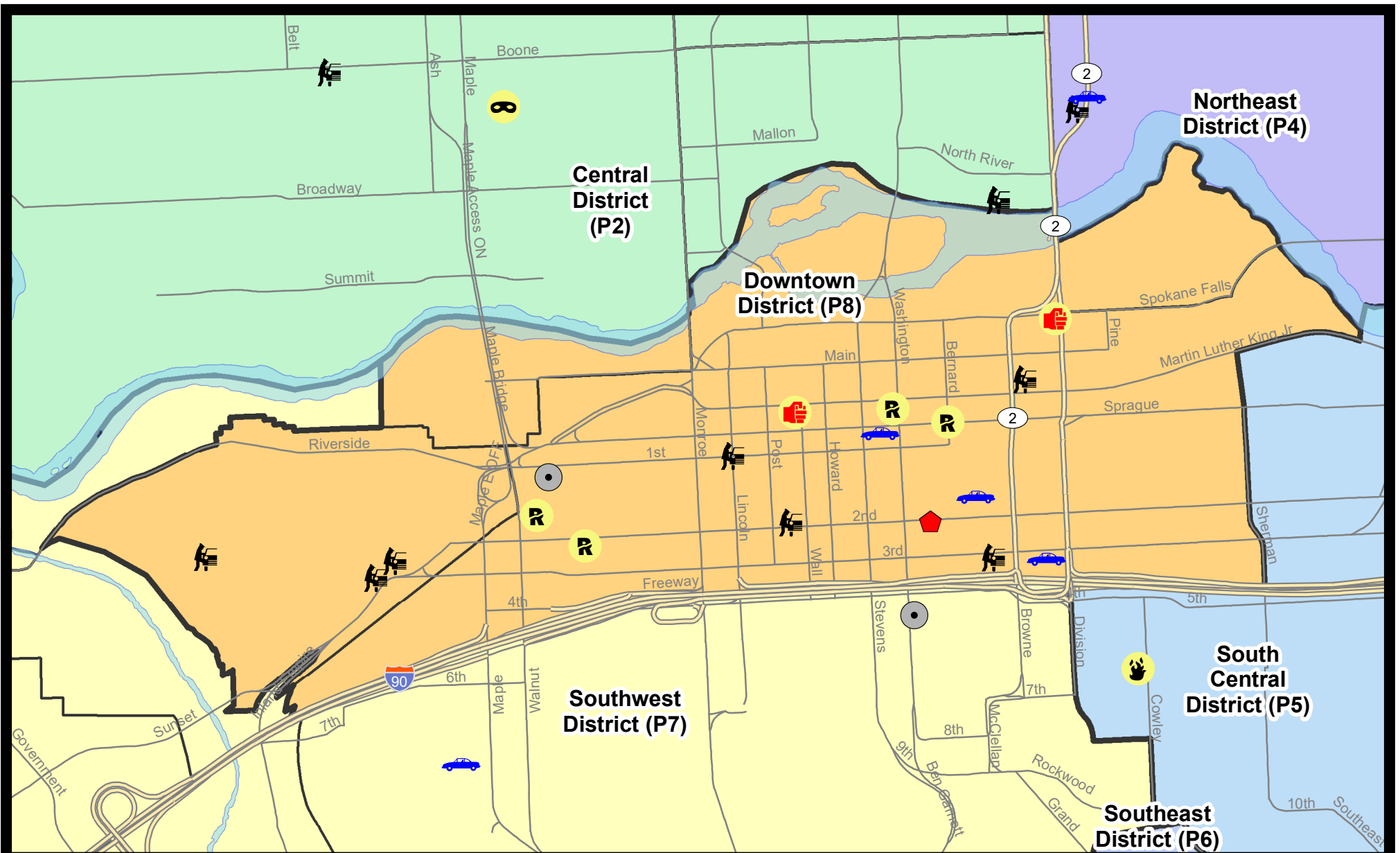
Prepared by SPD Crime Analysis Office - Monday, December 9, 2024

NOTE: SPD moved from UCR to the NIBRS reporting standard on 10/4/16 following the transition to a new RMS System. [Numbers on CompStat reports prior to this date should not be used as a comparison to those on this report.](#) Additional info on these reporting standards can be found on the FBI website: <https://ucr.fbi.gov/nibrs-overview>

This chart represents Preliminary counts of selected crime categories from Police Case Reports. Full statistical analysis to determine the confidence level of this data has not been performed. The % change columns on the preliminary counts differ from the percentage change on the NIBRS crime report, sometimes significantly. The CompStat report is designed for operational use and includes only selected NIBRS categories and coding less complex than full NIBRS rules. Official statistics for these and other NIBRS categories can be found on WASPC & FBI websites once available.



Note: On 1/8/23 boundary changes incorporated portions of P7 into the Downtown Precinct (SPD8BA and SPD8PV); Consequently activity in P8 will appear higher if compared to printed CompStat reports prior to 1/8/23














City of Spokane
Downtown District (P8)
Selected
Crime Types
2024-12-01 to 2024-12-07

Prepared By:
Crime Analysis Unit
Spokane Police Department

Legend


NIBRS Events

-  Criminal Homicide
-  Robbery Commercial
-  Robbery Person
-  Rape
-  Aggravated Assault
-  Burglary Residential
-  Burglary Garage
-  Burglary Commercial
-  Vehicle Prowling
-  Vehicle Theft
-  Arson

Cases Represent LERMS Crime Codes
 Points may indicate multiple events
 Note: Veh Prowl is only Larceny category displayed



For Additional Information on Incidents
 pertaining to an Area, Trend, or Pattern
 Contact Information Analysis



THIS IS NOT A LEGAL DOCUMENT:
 The information shown on this map is compiled
 from various sources and is subject to constant
 revision. Information shown on this map should
 not be used to determine the location of facilities
 in relationship to property lines, section lines,
 streets, etc.

Sunday - Saturday

12/1/2024 TO 12/7/2024

SW - Downtown District (P8)



A/C	Offense Statute	Address	Reported Date	Dist
<u>SPD8BA</u>				
C	THEFT 2D FROM MOTOR VEHICLE	W 3RD AVE / S ELM ST	12/3/2024	P8
C	THEFT 2D FROM MOTOR VEHICLE	2300 W 2ND AVE	12/5/2024	
C	THEFT 3D ALL OTHER	1700 W RIVERSIDE AVE	12/7/2024	P8
C	THEFT 3D FROM MOTOR VEHICLE	1800 W 3RD AVE	12/1/2024	
C	THEFT 3D VEHICLE PARTS AND ACCESSORIES	1800 W 1ST AVE	12/1/2024	P8
<u>SPD8EC</u>				
C	THEFT 3D FROM BUILDING	200 E 2ND AVE	12/4/2024	P8
<u>SPD8RS</u>				
C	ASSAULT 3D WEAPON OR NEGLIGENT INJURY	0 W SPOKANE FALLS BLVD	12/3/2024	P1
C	BURGLARY 1D COMMERCIAL	100 S CEDAR ST	12/2/2024	P8
C	BURGLARY 1D FROM RESIDENCE	300 W 2ND AVE	12/1/2024	P8
C	HARASSMENT FELONY WEAPON INVOLVED	700 W RIVERSIDE AVE	12/3/2024	P5
C	RAPE 1D		12/2/2024	P8
C	RAPE 1D		12/3/2024	P8
C	RAPE 1D		12/6/2024	P8
C	RAPE 3D		12/1/2024	P8
C	THEFT 2D FROM BUILDING	100 S POST ST	12/1/2024	P8
C	THEFT 2D FROM BUILDING	800 W MAIN AVE	12/2/2024	P8
C	THEFT 2D FROM BUILDING	600 W MAIN AVE	12/4/2024	P8
C	THEFT 2D FROM MOTOR VEHICLE	100 W 3RD AVE	12/2/2024	P8
C	THEFT 2D FROM MOTOR VEHICLE	W 1ST AVE / S LINCOLN ST	12/6/2024	P8
C	THEFT 2D VEHICLE PARTS AND ACCESSORIES	W 1ST AVE / S LINCOLN ST	12/6/2024	P8
C	THEFT 3D ALL OTHER	200 W SPOKANE FALLS BLVD	12/3/2024	P8
C	THEFT 3D ALL OTHER	500 W SPRAGUE AVE	12/2/2024	
C	THEFT 3D FROM BUILDING	100 S BROWNE ST	12/4/2024	P8
C	THEFT 3D FROM BUILDING	900 W MAIN AVE	12/4/2024	P8
C	THEFT 3D FROM BUILDING	300 S ADAMS ST	12/4/2024	P8
C	THEFT 3D FROM MOTOR VEHICLE	0 W RIVERSIDE AVE	12/2/2024	P8
C	THEFT 3D FROM MOTOR VEHICLE	700 W 2ND AVE	12/5/2024	P8
C	THEFT 3D SHOPLIFTING	600 W MAIN AVE	12/1/2024	P8
C	THEFT OF MOTOR VEHICLE	W PACIFIC AVE / S MCCLELLAN ST	12/2/2024	P8
C	THEFT OF MOTOR VEHICLE	400 W SPRAGUE AVE	12/2/2024	P8
C	THEFT OF MOTOR VEHICLE	0 W 3RD AVE	12/3/2024	P7



Other Jurisdiction or Unk District

Preliminary IBR Counts

NIBRS Categories (Part 1 Selected)		7 Day Comparison			28 Day Comparison			YTD Comparison		
		Current	Prior	Percent	Current	Prior	Percent	Current	Prior	Percent
Violent	Criminal Homicide	0	0		0	0		0	0	
	Rape	0	0		2	2	0.00%	5	5	0.00%
	Robbery - Commercial	0	0		0	0		0	0	
	Robbery - Person	0	0		0	0		1	1	0.00%
	Aggravated Assault - Non DV	0	0		0	0		5	2	150.00%
	Aggravated Assault - DV	0	0		0	0		0	1	-100.00%
Violent Total:		0	0		2	2	0.00%	11	9	22.22%
Property	Burglary - Residential	0	0		0	0		0	0	
	Burglary Garage	0	0		0	0		1	1	0.00%
	Burglary Commercial	0	0		0	0		0	1	-100.00%
	Larceny	1	1	0.00%	2	2	0.00%	15	34	-55.88%
	Vehicle Theft	0	0		1	0		5	1	400.00%
	Arson	0	0		0	0		1	1	0.00%
Property Total:		1	1	0.00%	3	2	50.00%	22	38	-42.11%
Preliminary Part 1 Crime Totals:		1	1	0.00%	5	4	25.00%	33	47	-29.79%
Current 7 Day Period:		12/1/2024 - 12/7/2024			Prior 7 Day Period:		11/24/2024 - 11/30/2024			
Current 28 Day Period:		11/10/2024 - 12/7/2024			Prior 28 Day Period:		10/13/2024 - 11/9/2024			
Current YTD Day Period:		1/1/2024 - 12/7/2024			Prior YTD Period:		1/1/2023 - 12/7/2023			

Prepared by SPD Crime Analysis Office - Monday, December 9, 2024

NOTE: SPD moved from UCR to the NIBRS reporting standard on 10/4/16 following the transition to a new RMS System. [Numbers on CompStat reports prior to this date should not be used as a comparison to those on this report.](#) Additional info on these reporting standards can be found on the FBI website: <https://ucr.fbi.gov/nibrs-overview>

This chart represents Preliminary counts of selected crime categories from Police Case Reports. Full statistical analysis to determine the confidence level of this data has not been performed. The % change columns on the preliminary counts differ from the percentage change on the NIBRS crime report, sometimes significantly. The CompStat report is designed for operational use and includes only selected NIBRS categories and coding less complex than full NIBRS rules. Official statistics for these and other NIBRS categories can be found on WASPC & FBI websites once available.

Sunday - Saturday

12/1/2024 TO 12/7/2024

Other Jurisdiction/Unk District



A/C Offense Statute

Address

Reported Date

Dist

SV01

C THEFT 3D VEHICLE PARTS AND ACCESSORIES

E 8TH AVE / S HAVANA ST

12/2/2024

P5