

# SPOKANE POLICE DEPARTMENT

## PRELIMINARY CITYWIDE **IBR** CRIME REPORT



### Preliminary IBR Counts

CHIEF OF POLICE

**Kevin Hall**

Period Ending: Saturday, November 30, 2024

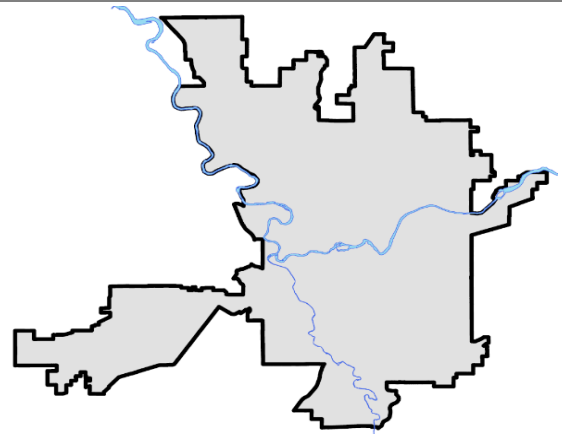
NIBRS Categories (Part 1 Selected)	7 Day Comparison			28 Day Comparison			YTD Comparison		
	Current	Prior	Percent	Current	Prior	Percent	Current	Prior	Percent
<b>Violent</b>									
Criminal Homicide	0	0		2	2	0.00%	16	15	6.67%
Rape	1	7	-85.71%	19	12	58.33%	197	225	-12.44%
Robbery - Commercial	1	1	0.00%	5	2	150.00%	84	107	-21.50%
Robbery - Person	2	4	-50.00%	17	22	-22.73%	229	220	4.09%
Aggravated Assault - Non DV	4	8	-50.00%	29	44	-34.09%	517	576	-10.24%
Aggravated Assault - DV	4	5	-20.00%	26	23	13.04%	329	327	0.61%
<b>Violent Total:</b>	<b>12</b>	<b>25</b>	<b>-52.00%</b>	<b>98</b>	<b>105</b>	<b>-6.67%</b>	<b>1372</b>	<b>1470</b>	<b>-6.67%</b>
<b>Property</b>									
Burglary - Residential	13	9	44.44%	46	48	-4.17%	567	818	-30.68%
Burglary Garage	4	14	-71.43%	38	35	8.57%	385	457	-15.75%
Burglary Commercial	10	14	-28.57%	48	46	4.35%	465	561	-17.11%
Larceny	134	179	-25.14%	670	788	-14.97%	8099	8762	-7.57%
Vehicle Theft	16	24	-33.33%	81	112	-27.68%	1168	1554	-24.84%
Arson	1	1	0.00%	4	5	-20.00%	120	81	48.15%
<b>Property Total:</b>	<b>178</b>	<b>241</b>	<b>-26.14%</b>	<b>887</b>	<b>1034</b>	<b>-14.22%</b>	<b>10804</b>	<b>12233</b>	<b>-11.68%</b>
<b>Preliminary Part 1 Crime Totals:</b>	<b>190</b>	<b>266</b>	<b>-28.57%</b>	<b>985</b>	<b>1139</b>	<b>-13.52%</b>	<b>12176</b>	<b>13703</b>	<b>-11.14%</b>

**Current 7 Day Period:** 11/24/2024 - 11/30/2024     **Prior 7 Day Period:** 11/17/2024 - 11/23/2024  
**Current 28 Day Period:** 11/3/2024 - 11/30/2024     **Prior 28 Day Period:** 10/6/2024 - 11/2/2024  
**Current YTD Day Period:** 1/1/2024 - 11/30/2024     **Prior YTD Period:** 1/1/2023 - 11/30/2023

Prepared by SPD Crime Analysis Office - Monday, December 2, 2024

**NOTE:** SPD moved from UCR to the NIBRS reporting standard on 10/4/16 following the transition to a new RMS System. [Numbers on CompStat reports prior to this date should not be used as a comparison to those on this report.](#) Additional info on these reporting standards can be found on the FBI website: <https://ucr.fbi.gov/nibrs-overview>

This chart represents Preliminary counts of selected crime categories from Police Case Reports. Full statistical analysis to determine the confidence level of this data has not been performed. The % change columns on the preliminary counts differ from the percentage change on the NIBRS crime report, sometimes significantly. The CompStat report is designed for operational use and includes only selected NIBRS categories and coding less complex than full NIBRS rules. Official statistics for these and other NIBRS categories can be found on WASPC & FBI websites once available.



# SPOKANE POLICE DEPARTMENT

## Northwest Precinct

## ADAM Sector

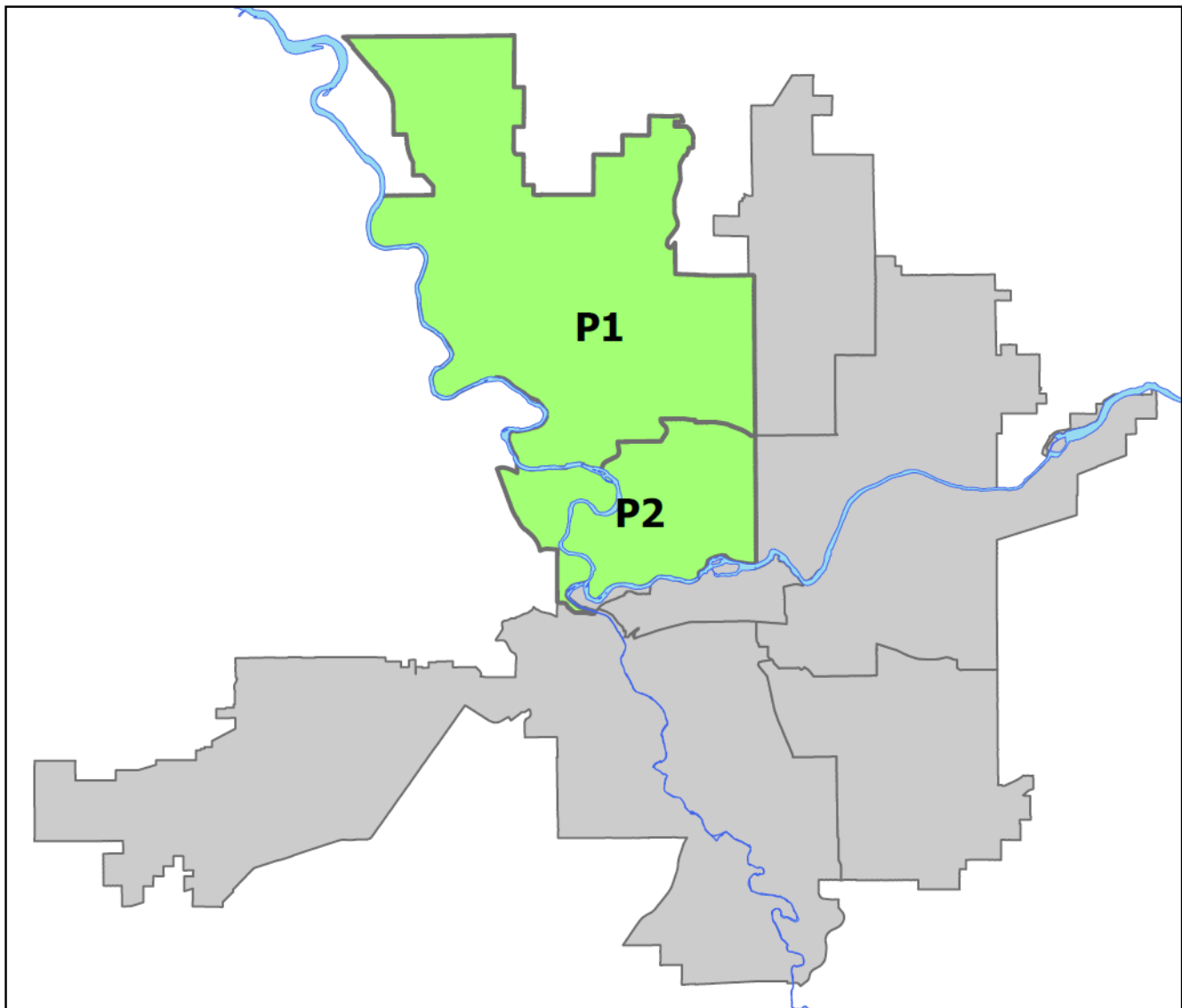


### PSA Commander

Captain Tom Hendren

Northwest District (P1)

Central District (P2)





# NORTHWEST PRECINCT (P1, P2) ADAM SECTOR

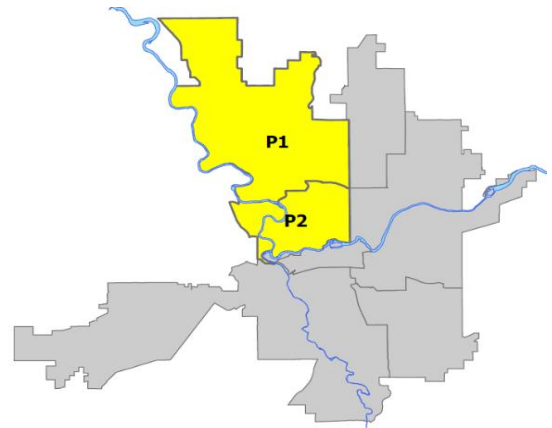
## Preliminary IBR Counts

NIBRS Categories (Part 1 Selected)	7 Day Comparison			28 Day Comparison			YTD Comparison		
	Current	Prior	Percent	Current	Prior	Percent	Current	Prior	Percent
<b>Violent</b>									
Criminal Homicide	0	0		0	0		4	2	100.00%
Rape	0	2	-100.00%	2	3	-33.33%	52	63	-17.46%
Robbery - Commercial	0	1	-100.00%	1	1	0.00%	23	19	21.05%
Robbery - Person	0	1	-100.00%	2	3	-33.33%	39	33	18.18%
Aggravated Assault - Non DV	0	2	-100.00%	4	5	-20.00%	107	114	-6.14%
Aggravated Assault - DV	2	2	0.00%	6	7	-14.29%	86	83	3.61%
<b>Violent Total:</b>	<b>2</b>	<b>8</b>	<b>-75.00%</b>	<b>15</b>	<b>19</b>	<b>-21.05%</b>	<b>311</b>	<b>314</b>	<b>-0.96%</b>
<b>Property</b>									
Burglary - Residential	4	5	-20.00%	15	16	-6.25%	176	237	-25.74%
Burglary Garage	3	10	-70.00%	24	14	71.43%	153	137	11.68%
Burglary Commercial	1	1	0.00%	5	11	-54.55%	102	122	-16.39%
Larceny	34	50	-32.00%	157	171	-8.19%	2101	1979	6.16%
Vehicle Theft	4	12	-66.67%	30	33	-9.09%	340	391	-13.04%
Arson	0	0		1	3	-66.67%	38	22	72.73%
<b>Property Total:</b>	<b>46</b>	<b>78</b>	<b>-41.03%</b>	<b>232</b>	<b>248</b>	<b>-6.45%</b>	<b>2910</b>	<b>2888</b>	<b>0.76%</b>
<b>Preliminary Part 1 Crime Totals:</b>	<b>48</b>	<b>86</b>	<b>-44.19%</b>	<b>247</b>	<b>267</b>	<b>-7.49%</b>	<b>3221</b>	<b>3202</b>	<b>0.59%</b>
<b>Current 7 Day Period:</b>	11/24/2024 - 11/30/2024			<b>Prior 7 Day Period:</b>	11/17/2024 - 11/23/2024				
<b>Current 28 Day Period:</b>	11/3/2024 - 11/30/2024			<b>Prior 28 Day Period:</b>	10/6/2024 - 11/2/2024				
<b>Current YTD Day Period:</b>	1/1/2024 - 11/30/2024			<b>Prior YTD Period:</b>	1/1/2023 - 11/30/2023				

Prepared by SPD Crime Analysis Office - Monday, December 2, 2024

**NOTE:** SPD moved from UCR to the NIBRS reporting standard on 10/4/16 following the transition to a new RMS System. [Numbers on CompStat reports prior to this date should not be used as a comparison to those on this report.](#) Additional info on these reporting standards can be found on the FBI website: <https://ucr.fbi.gov/nibrs-overview>

This chart represents Preliminary counts of selected crime categories from Police Case Reports. Full statistical analysis to determine the confidence level of this data has not been performed. The % change columns on the preliminary counts differ from the percentage change on the NIBRS crime report, sometimes significantly. The CompStat report is designed for operational use and includes only selected NIBRS categories and coding less complex than full NIBRS rules. Official statistics for these and other NIBRS categories can be found on WASPC & FBI websites once available.



Note: On 1/8/23 boundary changes were implemented dividing the North Precinct into two (NW and NE). The Northwest Precinct ADAM Sector consists of P1 and P2; Consequently this page did not exist on printed CompStat reports prior to 1/8/23



# NW - Northwest District (P1)

## Preliminary IBR Counts

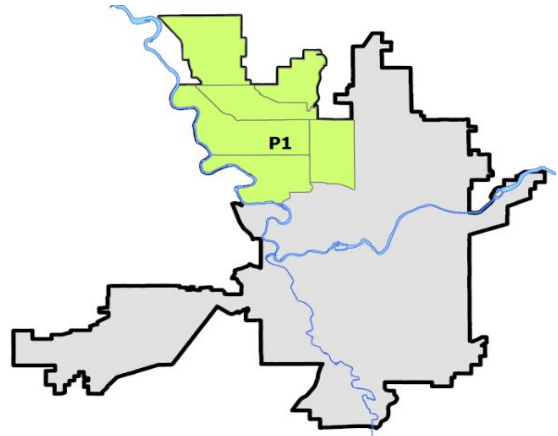
NIBRS Categories (Part 1 Selected)	7 Day Comparison			28 Day Comparison			YTD Comparison		
	Current	Prior	Percent	Current	Prior	Percent	Current	Prior	Percent
<b>Violent</b>									
Criminal Homicide	0	0		0	0		4	0	
Rape	0	0		0	2	-100.00%	30	30	0.00%
Robbery - Commercial	0	0		0	1	-100.00%	7	6	16.67%
Robbery - Person	0	1	-100.00%	2	0		14	16	-12.50%
Aggravated Assault - Non DV	0	2	-100.00%	3	3	0.00%	46	50	-8.00%
Aggravated Assault - DV	1	2	-50.00%	4	4	0.00%	45	39	15.38%
<b>Violent Total:</b>	<b>1</b>	<b>5</b>	<b>-80.00%</b>	<b>9</b>	<b>10</b>	<b>-10.00%</b>	<b>146</b>	<b>141</b>	<b>3.55%</b>
<b>Property</b>									
Burglary - Residential	1	3	-66.67%	8	6	33.33%	78	125	-37.60%
Burglary Garage	1	7	-85.71%	17	10	70.00%	97	84	15.48%
Burglary Commercial	0	0		0	2	-100.00%	36	34	5.88%
Larceny	16	31	-48.39%	86	77	11.69%	977	964	1.35%
Vehicle Theft	3	6	-50.00%	19	10	90.00%	142	164	-13.41%
Arson	0	0		0	0		5	10	-50.00%
<b>Property Total:</b>	<b>21</b>	<b>47</b>	<b>-55.32%</b>	<b>130</b>	<b>105</b>	<b>23.81%</b>	<b>1335</b>	<b>1381</b>	<b>-3.33%</b>
<b>Preliminary Part 1 Crime Totals:</b>	<b>22</b>	<b>52</b>	<b>-57.69%</b>	<b>139</b>	<b>115</b>	<b>20.87%</b>	<b>1481</b>	<b>1522</b>	<b>-2.69%</b>

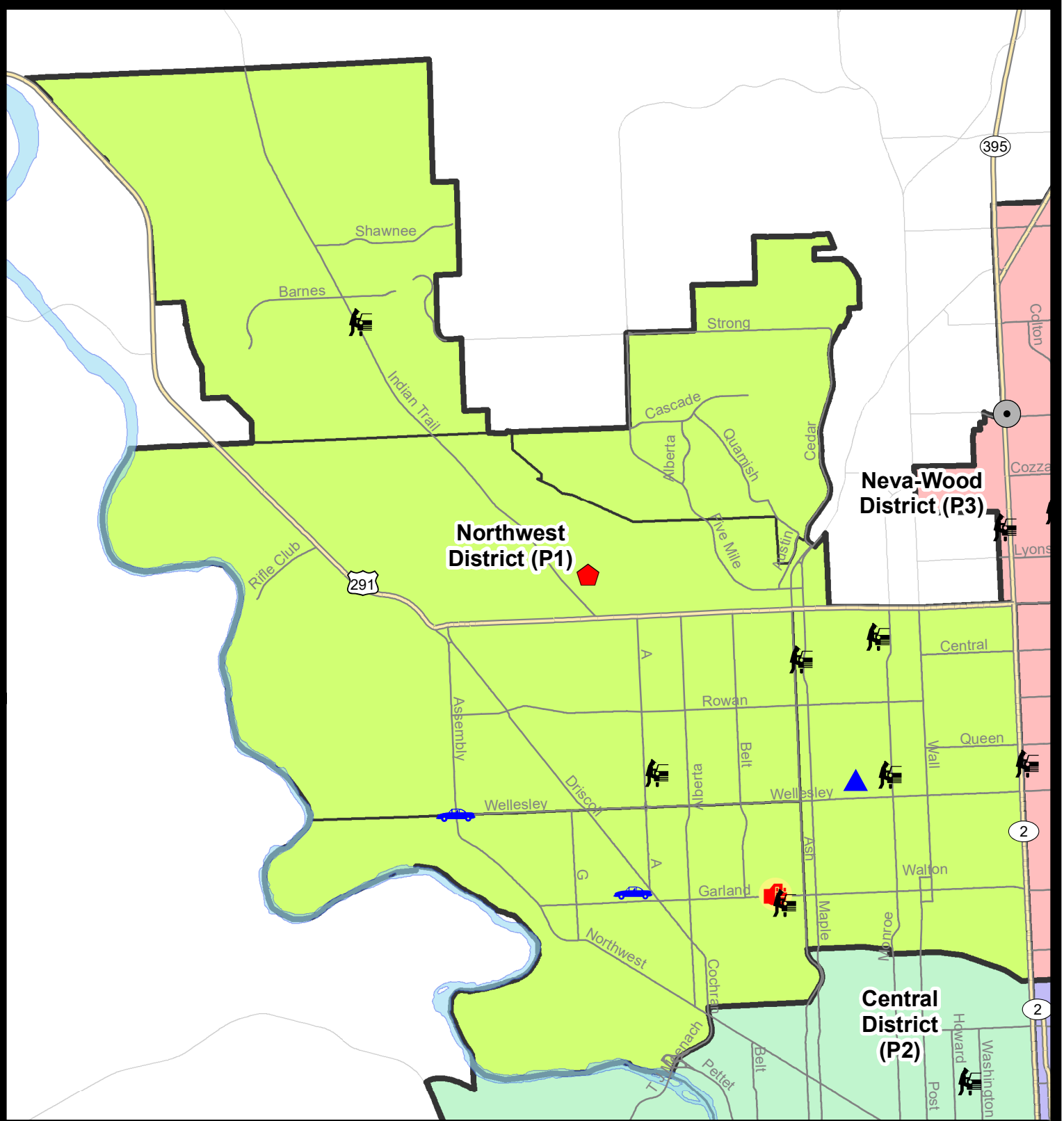
**Current 7 Day Period:** 11/24/2024 - 11/30/2024     **Prior 7 Day Period:** 11/17/2024 - 11/23/2024  
**Current 28 Day Period:** 11/3/2024 - 11/30/2024     **Prior 28 Day Period:** 10/6/2024 - 11/2/2024  
**Current YTD Day Period:** 1/1/2024 - 11/30/2024     **Prior YTD Period:** 1/1/2023 - 11/30/2023

Prepared by SPD Crime Analysis Office - Monday, December 2, 2024

**NOTE:** SPD moved from UCR to the NIBRS reporting standard on 10/4/16 following the transition to a new RMS System. Numbers on CompStat reports prior to this date should not be used as a comparison to those on this report. Additional info on these reporting standards can be found on the FBI website: <https://ucr.fbi.gov/nibrs-overview>

This chart represents Preliminary counts of selected crime categories from Police Case Reports. Full statistical analysis to determine the confidence level of this data has not been performed. The % change columns on the preliminary counts differ from the percentage change on the NIBRS crime report, sometimes significantly. The CompStat report is designed for operational use and includes only selected NIBRS categories and coding less complex than full NIBRS rules. Official statistics for these and other NIBRS categories can be found on WASPC & FBI websites once available.





**City of Spokane**  
**Northwest District (P1)**  
**Selected Crime Codes**  
**2024-11-24 to 2024-11-30**  
 Prepared By:  
**Crime Analysis Unit**  
**Spokane Police Department**

**Legend**  
**NIBRS Events**

Criminal Homicide	Robbery Person	Burglary Commercial
Rape	Aggravated Assault	Vehicle Prowling
Robbery Commercial	Burglary Residential	Vehicle Theft
Burglary Garage	Arson	<b>SPokane POLICE</b>

*Cases Represent LERMS Crime Codes  
 Points may indicate multiple events  
 Note: Veh Prowl is only Larceny displayed*

*For Additional Information on Incidents pertaining to an Area, Trend, or Pattern Contact Information Analysis*

0 0.25 0.5 1 Miles

**Geographic Information System**

**THIS IS NOT A LEGAL DOCUMENT.**  
 The information shown on this map is compiled from various sources and is subject to constant revision. Information shown on this map should not be used to determine the location of facilities in relationship to property lines, section lines, streets, etc.

Sunday - Saturday

NW - Northwest District (P1)

11/24/2024 TO 11/30/2024



<u>A/C</u>	<u>Offense Statute</u>	<u>Address</u>	<u>Reported Date</u>	<u>Dist</u>
<b><u>SPA1AD</u></b>				
C	ASSAULT 4D WEAPON	1900 W GARLAND AVE	11/29/2024	P1
C	THEFT 3D FROM BUILDING	2100 W WELLESLEY AVE	11/25/2024	P1
C	THEFT 3D FROM BUILDING	2300 W WELLESLEY AVE	11/27/2024	P1
C	THEFT 3D FROM MOTOR VEHICLE	1800 W GARLAND AVE	11/29/2024	
C	THEFT 3D SHOPLIFTING	2200 W WELLESLEY AVE	11/25/2024	P1
C	THEFT OF MOTOR VEHICLE	N ASSEMBLY ST / W WELLESLEY AVE	11/25/2024	P1
C	THEFT OF MOTOR VEHICLE	N ASSEMBLY ST / W WELLESLEY AVE	11/25/2024	P1
C	THEFT OF MOTOR VEHICLE	3000 W WALTON AVE	11/29/2024	P1
<b><u>SPA1BS</u></b>				
C	RESIDENTIAL BURGLARY	3200 W HOLYOKE AVE	11/25/2024	P1
<b><u>SPA1IT</u></b>				
C	THEFT 3D FROM MOTOR VEHICLE	8800 N INDIAN TRAIL RD	11/29/2024	P1
C	THEFT 3D SHOPLIFTING	9000 N INDIAN TRAIL RD	11/26/2024	
C	THEFT 3D VEHICLE PARTS AND ACCESSORIES	9200 N LONDALE DR	11/28/2024	P1
<b><u>SPA1NH</u></b>				
C	BURGLARY 2D GARAGE	4800 N ADAMS ST	11/25/2024	P1
C	MAIL THEFT	5200 N MAPLE ST	11/26/2024	P1
C	THEFT 1D FROM BUILDING	1300 W GORDON AVE	11/26/2024	P1
C	THEFT 2D FROM BUILDING	600 W GARLAND AVE	11/28/2024	P1
C	THEFT 3D ALL OTHER	5500 N WALL ST	11/26/2024	P1
C	THEFT 3D FROM MOTOR VEHICLE	4800 N MONROE ST	11/25/2024	P1
A	THEFT 3D FROM MOTOR VEHICLE	6000 N BUFFALO ST	11/26/2024	P1
C	THEFT 3D FROM MOTOR VEHICLE	5800 N MAPLE ST	11/26/2024	P1
C	THEFT 3D VEHICLE PARTS AND ACCESSORIES	4900 N WALNUT ST	11/28/2024	P1
<b><u>SPA1NW</u></b>				
C	THEFT 3D FROM MOTOR VEHICLE	2800 W OLYMPIC AVE	11/26/2024	P1



# NW - North Central District (P2)

## Preliminary IBR Counts

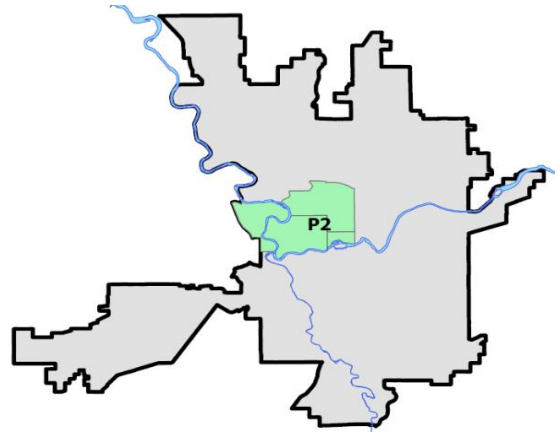
NIBRS Categories (Part 1 Selected)		7 Day Comparison			28 Day Comparison			YTD Comparison		
		Current	Prior	Percent	Current	Prior	Percent	Current	Prior	Percent
<b>Violent</b>	Criminal Homicide	0	0		0	0		0	2	-100.00%
	Rape	0	2	-100.00%	2	1	100.00%	22	33	-33.33%
	Robbery - Commercial	0	1	-100.00%	1	0		16	13	23.08%
	Robbery - Person	0	0		0	3	-100.00%	25	17	47.06%
	Aggravated Assault - Non DV	0	0		1	2	-50.00%	61	64	-4.69%
	Aggravated Assault - DV	1	0		2	3	-33.33%	41	44	-6.82%
<b>Violent Total:</b>		1	3	-66.67%	6	9	-33.33%	165	173	-4.62%
<b>Property</b>	Burglary - Residential	3	2	50.00%	7	10	-30.00%	98	112	-12.50%
	Burglary Garage	2	3	-33.33%	7	4	75.00%	56	53	5.66%
	Burglary Commercial	1	1	0.00%	5	9	-44.44%	66	88	-25.00%
	Larceny	18	19	-5.26%	71	94	-24.47%	1124	1015	10.74%
	Vehicle Theft	1	6	-83.33%	11	23	-52.17%	198	227	-12.78%
	Arson	0	0		1	3	-66.67%	33	12	175.00%
<b>Property Total:</b>		25	31	-19.35%	102	143	-28.67%	1575	1507	4.51%
<b>Preliminary Part 1 Crime Totals:</b>		26	34	-23.53%	108	152	-28.95%	1740	1680	3.57%

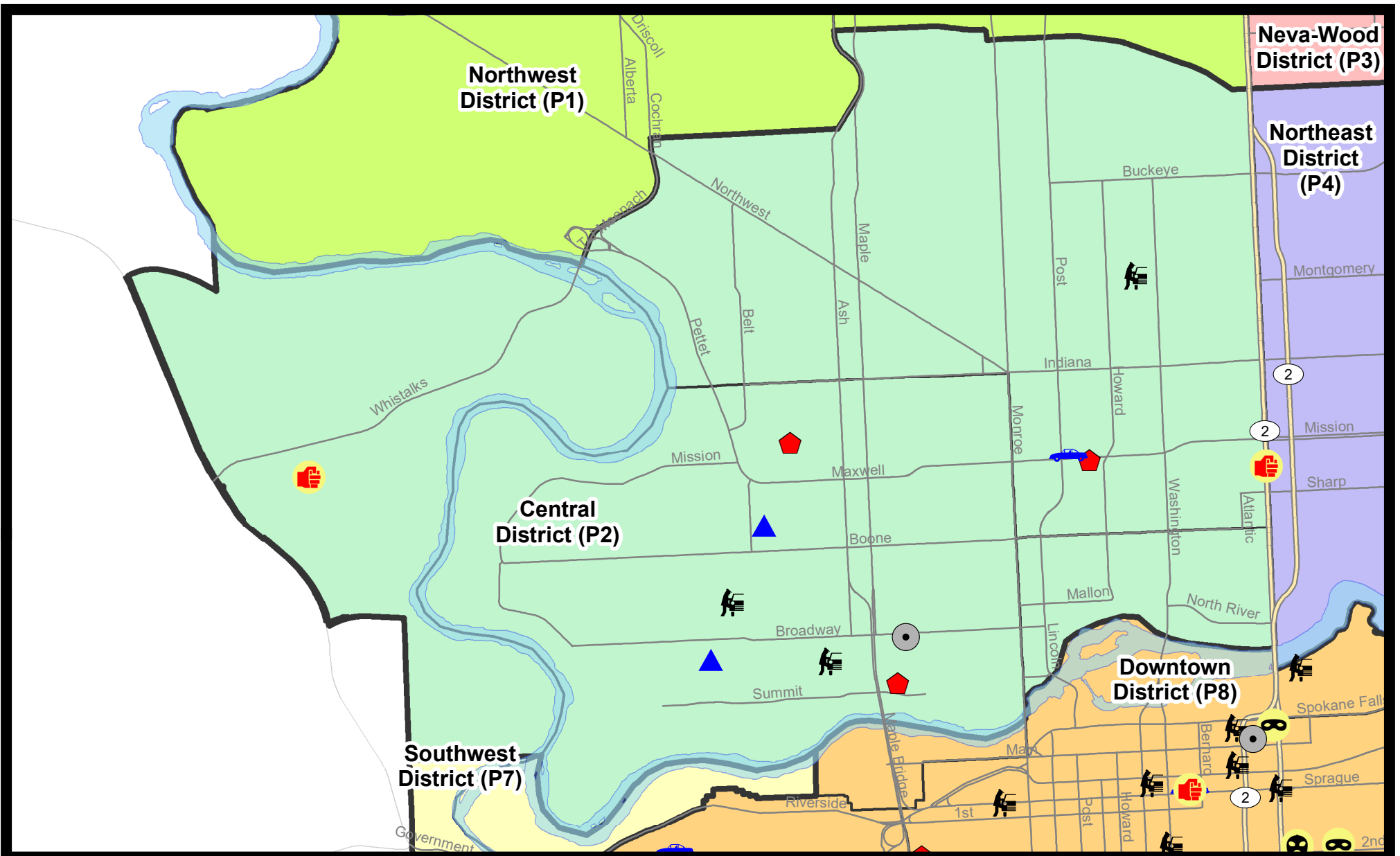
**Current 7 Day Period:** 11/24/2024 - 11/30/2024     **Prior 7 Day Period:** 11/17/2024 - 11/23/2024  
**Current 28 Day Period:** 11/3/2024 - 11/30/2024     **Prior 28 Day Period:** 10/6/2024 - 11/2/2024  
**Current YTD Day Period:** 1/1/2024 - 11/30/2024     **Prior YTD Period:** 1/1/2023 - 11/30/2023

Prepared by SPD Crime Analysis Office - Monday, December 2, 2024

**NOTE:** SPD moved from UCR to the NIBRS reporting standard on 10/4/16 following the transition to a new RMS System. Numbers on CompStat reports prior to this date should not be used as a comparison to those on this report. Additional info on these reporting standards can be found on the FBI website: <https://ucr.fbi.gov/nibrs-overview>

This chart represents Preliminary counts of selected crime categories from Police Case Reports. Full statistical analysis to determine the confidence level of this data has not been performed. The % change columns on the preliminary counts differ from the percentage change on the NIBRS crime report, sometimes significantly. The CompStat report is designed for operational use and includes only selected NIBRS categories and coding less complex than full NIBRS rules. Official statistics for these and other NIBRS categories can be found on WASPC & FBI websites once available.





**City of Spokane**  
**Central District (P2)**  
**Selected**  
**Crime Types**  
**2024-11-24 to 2024-11-30**  
 Prepared By:  
**Crime Analysis Unit**  
**Spokane Police Department**

**Legend**


**NIBRS Events**

- Criminal Homicide
- Robbery Commercial
- Aggravated Assault
- Burglary Commercial
- Rape
- Robbery Person
- Burglary Residential
- Vehicle Prowling
- Burglary Garage
- Vehicle Theft
- Arson

*Cases Represent LERMS Crime Codes  
 Points may indicate multiple events  
 Note: Veh Prowl is only Larceny category displayed*



*For Additional Information on Incidents pertaining to an Area, Trend, or Pattern Contact Information Analysis*



**THIS IS NOT A LEGAL DOCUMENT:**  
*The information shown on this map is compiled from various sources and is subject to constant revision. Information shown on this map should not be used to determine the location of facilities in relationship to property lines, section lines, streets, etc.*



Sunday - Saturday

NW - Central District (P2)

11/24/2024 TO 11/30/2024



<u>A/C</u>	<u>Offense Statute</u>	<u>Address</u>	<u>Reported Date</u>	<u>Dist</u>
<b><u>SPA2EG</u></b>				
C	RESIDENTIAL BURGLARY	600 W MAXWELL AVE	11/29/2024	P8
C	THEFT 1D FROM MOTOR VEHICLE	400 W MONTGOMERY AVE	11/28/2024	P2
C	THEFT 2D ALL OTHER	1300 W JACKSON AVE	11/29/2024	P2
C	THEFT 2D FROM BUILDING	1600 W NORTHWEST BLVD	11/28/2024	P2
C	THEFT 2D FROM BUILDING	2600 N WALNUT ST	11/29/2024	P1
C	THEFT 3D SHOPLIFTING	1700 W NORTHWEST BLVD	11/25/2024	P1
C	THEFT 3D VEHICLE PARTS AND ACCESSORIES	500 W SINTO AVE	11/25/2024	P2
C	THEFT OF MOTOR VEHICLE	700 W MAXWELL AVE	11/30/2024	P1
<b><u>SPA2WC</u></b>				
C	BURGLARY 2D COMMERCIAL	1400 W BROADWAY AVE	11/25/2024	P7
C	BURGLARY 2D GARAGE	2000 W SHARP AVE	11/26/2024	P2
C	BURGLARY 2D GARAGE	2200 W COLLEGE AVE	11/25/2024	
C	MAIL THEFT	1700 N WEST POINT RD	11/29/2024	P1
C	RESIDENTIAL BURGLARY	1500 W HIGHLINE LN	11/26/2024	P1
C	RESIDENTIAL BURGLARY	1600 N ELM ST	11/29/2024	P1
C	THEFT 1D FROM MOTOR VEHICLE	1800 W COLLEGE AVE	11/27/2024	P2
C	THEFT 2D FROM BUILDING	1100 W MALLON AVE	11/27/2024	P2
C	THEFT 2D FROM BUILDING	1100 W MALLON AVE	11/29/2024	P2
C	THEFT 2D SHOPLIFTING	1100 N MONROE ST	11/30/2024	P2
C	THEFT 3D ALL OTHER	3200 W BOONE AVE	11/24/2024	P2
C	THEFT 3D ALL OTHER	2400 W BOONE AVE	11/25/2024	P2
C	THEFT 3D ALL OTHER	1200 W MAXWELL AVE	11/25/2024	P2
C	THEFT 3D FROM MOTOR VEHICLE	2100 W DEAN AVE	11/24/2024	P1
C	THEFT 3D SHOPLIFTING	1000 W SUMMIT PKWY	11/25/2024	P1
C	THEFT 3D SHOPLIFTING	1000 W SUMMIT PKWY	11/25/2024	P1
C	THEFT 3D SHOPLIFTING	1100 N MONROE ST	11/27/2024	P2
<b><u>SPA2WH</u></b>				
C	ASSAULT 2D	3800 W WHISTALKS WAY	11/24/2024	P1

# SPOKANE POLICE DEPARTMENT

## Northeast Precinct

## BAKER Sector

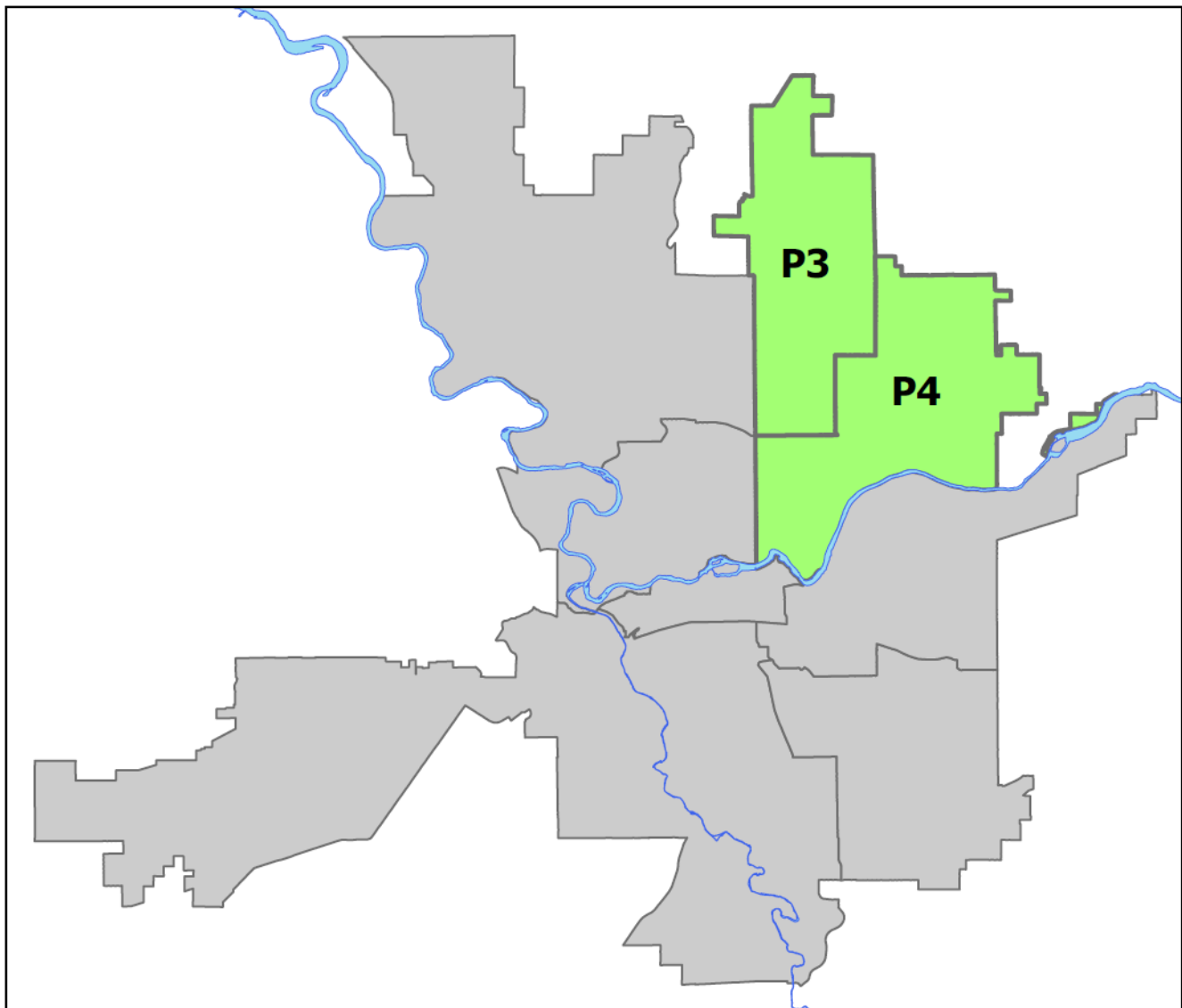


### PSA Commander

Captain Shawn Kendall

NevaWood District (P3)

Northeast District (P4)





# NORTHEAST PRECINCT (P3, P4) BAKER SECTOR

## Preliminary IBR Counts

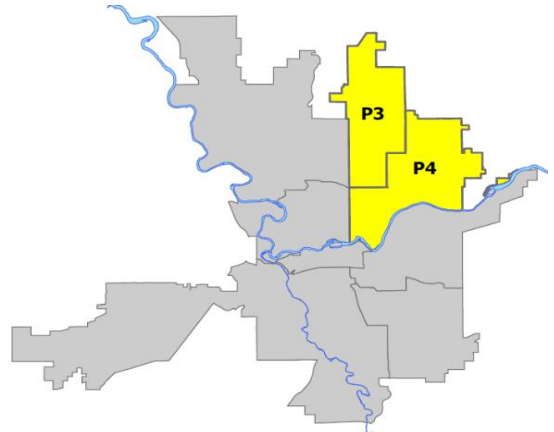
NIBRS Categories (Part 1 Selected)	7 Day Comparison			28 Day Comparison			YTD Comparison		
	Current	Prior	Percent	Current	Prior	Percent	Current	Prior	Percent
<b>Violent</b>									
Criminal Homicide	0	0		0	0		5	7	-28.57%
Rape	0	1	-100.00%	7	1	600.00%	53	61	-13.11%
Robbery - Commercial	0	0		2	0		33	54	-38.89%
Robbery - Person	0	1	-100.00%	7	5	40.00%	61	69	-11.59%
Aggravated Assault - Non DV	1	3	-66.67%	13	12	8.33%	159	182	-12.64%
Aggravated Assault - DV	0	1	-100.00%	10	10	0.00%	119	126	-5.56%
<b>Violent Total:</b>	<b>1</b>	<b>6</b>	<b>-83.33%</b>	<b>39</b>	<b>28</b>	<b>39.29%</b>	<b>430</b>	<b>499</b>	<b>-13.83%</b>
<b>Property</b>									
Burglary - Residential	2	2	0.00%	12	16	-25.00%	174	357	-51.26%
Burglary Garage	1	1	0.00%	6	12	-50.00%	111	153	-27.45%
Burglary Commercial	4	3	33.33%	20	17	17.65%	178	204	-12.75%
Larceny	50	65	-23.08%	245	299	-18.06%	2929	3444	-14.95%
Vehicle Theft	7	6	16.67%	27	34	-20.59%	419	577	-27.38%
Arson	0	0		1	1	0.00%	21	27	-22.22%
<b>Property Total:</b>	<b>64</b>	<b>77</b>	<b>-16.88%</b>	<b>311</b>	<b>379</b>	<b>-17.94%</b>	<b>3832</b>	<b>4762</b>	<b>-19.53%</b>
<b>Preliminary Part 1 Crime Totals:</b>	<b>65</b>	<b>83</b>	<b>-21.69%</b>	<b>350</b>	<b>407</b>	<b>-14.00%</b>	<b>4262</b>	<b>5261</b>	<b>-18.99%</b>

**Current 7 Day Period:** 11/24/2024 - 11/30/2024     **Prior 7 Day Period:** 11/17/2024 - 11/23/2024  
**Current 28 Day Period:** 11/3/2024 - 11/30/2024     **Prior 28 Day Period:** 10/6/2024 - 11/2/2024  
**Current YTD Day Period:** 1/1/2024 - 11/30/2024     **Prior YTD Period:** 1/1/2023 - 11/30/2023

Prepared by SPD Crime Analysis Office - Monday, December 2, 2024

**NOTE:** SPD moved from UCR to the NIBRS reporting standard on 10/4/16 following the transition to a new RMS System. [Numbers on CompStat reports prior to this date should not be used as a comparison to those on this report.](#) Additional info on these reporting standards can be found on the FBI website: <https://ucr.fbi.gov/nibrs-overview>

This chart represents Preliminary counts of selected crime categories from Police Case Reports. Full statistical analysis to determine the confidence level of this data has not been performed. The % change columns on the preliminary counts differ from the percentage change on the NIBRS crime report, sometimes significantly. The CompStat report is designed for operational use and includes only selected NIBRS categories and coding less complex than full NIBRS rules. Official statistics for these and other NIBRS categories can be found on WASPC & FBI websites once available.





# NE - Neva-Wood District (P3)

## Preliminary IBR Counts

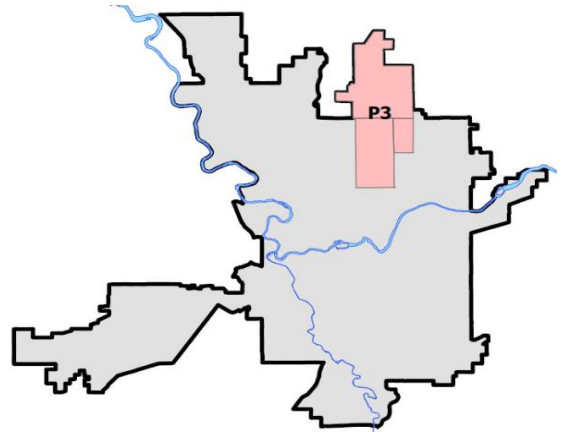
NIBRS Categories (Part 1 Selected)		7 Day Comparison			28 Day Comparison			YTD Comparison		
		Current	Prior	Percent	Current	Prior	Percent	Current	Prior	Percent
<b>Violent</b>	Criminal Homicide	0	0		0	0		1	4	-75.00%
	Rape	0	0		2	0		23	34	-32.35%
	Robbery - Commercial	0	0		2	0		18	35	-48.57%
	Robbery - Person	0	1	-100.00%	6	3	100.00%	35	30	16.67%
	Aggravated Assault - Non DV	0	1	-100.00%	7	7	0.00%	78	77	1.30%
	Aggravated Assault - DV	0	1	-100.00%	7	4	75.00%	60	72	-16.67%
<b>Violent Total:</b>		0	3	-100.00%	24	14	71.43%	215	252	-14.68%
<b>Property</b>	Burglary - Residential	1	2	-50.00%	4	9	-55.56%	82	201	-59.20%
	Burglary Garage	0	0		3	5	-40.00%	66	101	-34.65%
	Burglary Commercial	4	2	100.00%	16	10	60.00%	104	150	-30.67%
	Larceny	36	42	-14.29%	172	193	-10.88%	1829	2327	-21.40%
	Vehicle Theft	4	2	100.00%	16	19	-15.79%	223	298	-25.17%
	Arson	0	0		1	0		6	18	-66.67%
<b>Property Total:</b>		45	48	-6.25%	212	236	-10.17%	2310	3095	-25.36%
<b>Preliminary Part 1 Crime Totals:</b>		45	51	-11.76%	236	250	-5.60%	2525	3347	-24.56%

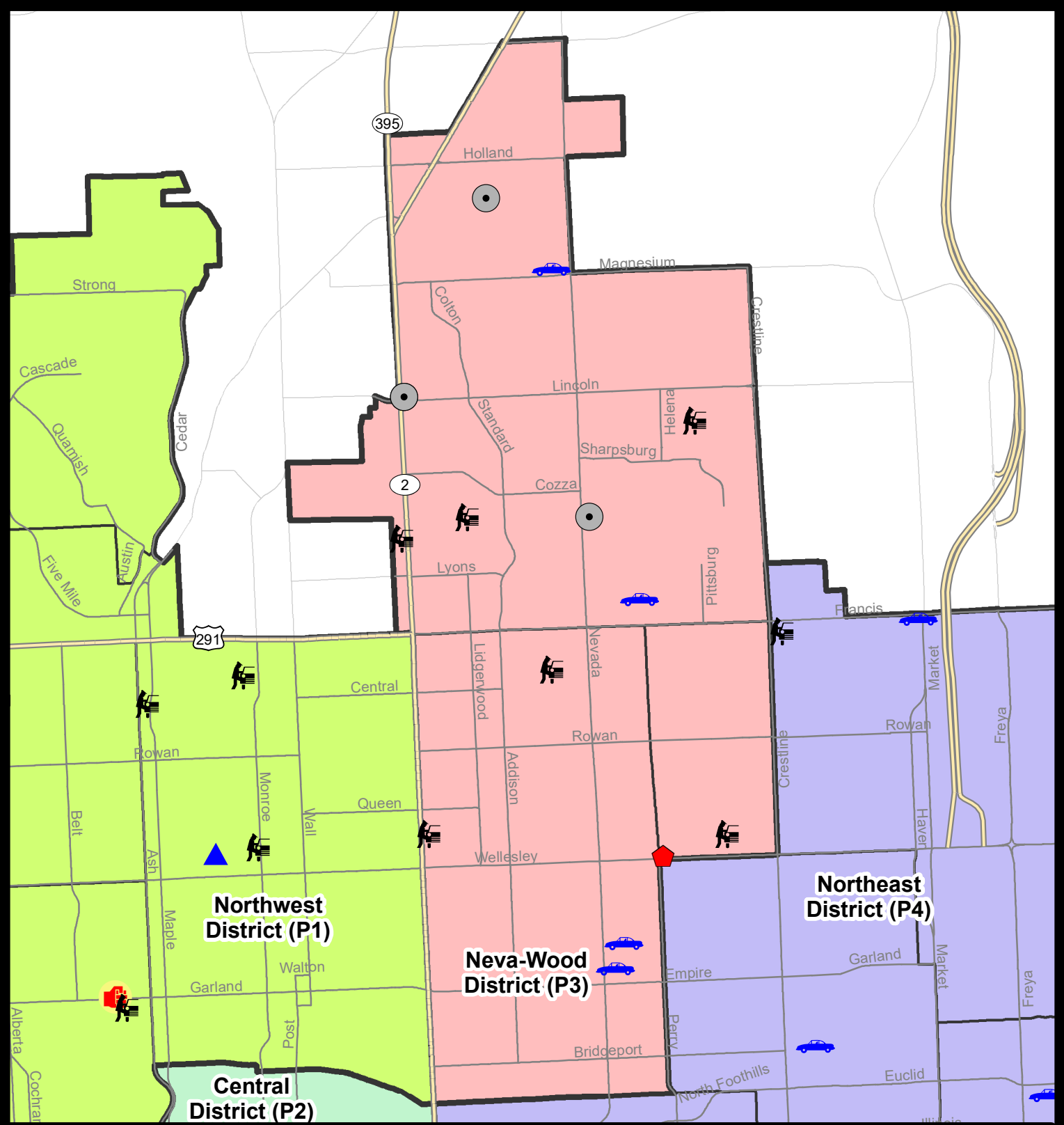
**Current 7 Day Period:** 11/24/2024 - 11/30/2024     **Prior 7 Day Period:** 11/17/2024 - 11/23/2024  
**Current 28 Day Period:** 11/3/2024 - 11/30/2024     **Prior 28 Day Period:** 10/6/2024 - 11/2/2024  
**Current YTD Day Period:** 1/1/2024 - 11/30/2024     **Prior YTD Period:** 1/1/2023 - 11/30/2023

Prepared by SPD Crime Analysis Office - Monday, December 2, 2024

**NOTE:** SPD moved from UCR to the NIBRS reporting standard on 10/4/16 following the transition to a new RMS System. Numbers on CompStat reports prior to this date should not be used as a comparison to those on this report. Additional info on these reporting standards can be found on the FBI website: <https://ucr.fbi.gov/nibrs-overview>

This chart represents Preliminary counts of selected crime categories from Police Case Reports. Full statistical analysis to determine the confidence level of this data has not been performed. The % change columns on the preliminary counts differ from the percentage change on the NIBRS crime report, sometimes significantly. The CompStat report is designed for operational use and includes only selected NIBRS categories and coding less complex than full NIBRS rules. Official statistics for these and other NIBRS categories can be found on WASPC & FBI websites once available.





**City of Spokane**  
**Neva-Wood District (P3)**  
**Selected Crime Codes**  
**2024-11-24 to 2024-11-30**  
 Prepared By:  
**Crime Analysis Unit**  
**Spokane Police Department**

**Legend**

NIBRS Events Criminal Homicide	Robbery Person	Burglary Commercial
Rape	Aggravated Assault	Vehicle Prowling
Robbery Commercial	Burglary Residential	Vehicle Theft
Burglary Garage	Arson	

*Cases Represent LERMS Crime Codes  
 Points may indicate multiple events  
 Note: Veh Prowl is only Larceny displayed*

*For Additional Information on Incidents pertaining to an Area, Trend, or Pattern Contact Information Analysis*

0 0.2 0.4 0.8 Miles

**Geographic Information System**

**SPokane**

THIS IS NOT A LEGAL DOCUMENT. The information shown on this map is compiled from various sources and is subject to constant revision. Information shown on this map should not be used to determine the location of facilities in relationship to property lines, section lines, streets, etc.

Sunday - Saturday

11/24/2024 TO 11/30/2024



NE - Neva-Wood District (P3)

<u>A/C</u>	<u>Offense Statute</u>	<u>Address</u>	<u>Reported Date</u>	<u>Dist</u>
<b><u>SPB3NL</u></b>				
C	THEFT 2D FROM MOTOR VEHICLE	700 E BISMARK AVE	11/24/2024	P3
C	THEFT 2D SHOPLIFTING	4700 N DIVISION ST	11/24/2024	P4
C	THEFT 3D FROM MOTOR VEHICLE	4700 N DIVISION ST	11/27/2024	P3
C	THEFT 3D SHOPLIFTING	5500 N DIVISION ST	11/29/2024	P4
C	THEFT 3D SHOPLIFTING	4700 N DIVISION ST	11/25/2024	
C	THEFT 3D SHOPLIFTING	4700 N DIVISION ST	11/26/2024	
C	THEFT OF MOTOR VEHICLE	1000 E GARLAND AVE	11/27/2024	P4
C	THEFT OF MOTOR VEHICLE	1100 E LACROSSE AVE	11/27/2024	P4
<b><u>SPB3SH</u></b>				
C	BURGLARY 2D COMMERCIAL	7900 N DIVISION ST	11/24/2024	P4
C	BURGLARY 2D COMMERCIAL	6900 N NEVADA ST	11/26/2024	P4
C	BURGLARY 2D COMMERCIAL	7900 N DIVISION ST	11/30/2024	P4
C	SHOPLIFTING BURGLARY	9200 N COLTON ST	11/26/2024	P4
C	THEFT 2D ALL OTHER	200 E LINCOLN RD	11/25/2024	P3
C	THEFT 2D ALL OTHER	1200 E LYONS AVE	11/29/2024	P3
C	THEFT 2D ALL OTHER	9400 N NEWPORT HWY	11/24/2024	
C	THEFT 2D FROM BUILDING	6800 N ATLANTIC ST	11/26/2024	P3
C	THEFT 2D FROM BUILDING	10100 N NEWPORT HWY	11/26/2024	
A	THEFT 2D FROM MOTOR VEHICLE	7000 N DIVISION ST	11/27/2024	P3
C	THEFT 2D VEHICLE PARTS AND ACCESSORIES	7000 N DIVISION ST	11/27/2024	P3
C	THEFT 3D ALL OTHER	0 E MAYFAIR CT	11/30/2024	
C	THEFT 3D FROM BUILDING	7900 N DIVISION ST	11/24/2024	P4
C	THEFT 3D FROM BUILDING	7900 N DIVISION ST	11/30/2024	P4
C	THEFT 3D FROM MOTOR VEHICLE	7000 N COLTON ST	11/25/2024	P3
C	THEFT 3D FROM MOTOR VEHICLE	1700 E CALKINS AVE	11/30/2024	P4
C	THEFT 3D SHOPLIFTING	9200 N COLTON ST	11/25/2024	P4
C	THEFT 3D SHOPLIFTING	9200 N COLTON ST	11/25/2024	P3
C	THEFT 3D SHOPLIFTING	9200 N COLTON ST	11/26/2024	P4
C	THEFT 3D SHOPLIFTING	9200 N COLTON ST	11/26/2024	P4
C	THEFT 3D SHOPLIFTING	9200 N COLTON ST	11/27/2024	P4
C	THEFT 3D SHOPLIFTING	9700 N NEWPORT HWY	11/27/2024	P4
C	THEFT 3D SHOPLIFTING	9700 N NEWPORT HWY	11/29/2024	P4
C	THEFT 3D SHOPLIFTING	9200 N COLTON ST	11/29/2024	P4
C	THEFT 3D SHOPLIFTING	9700 N NEWPORT HWY	11/29/2024	P4
C	THEFT 3D SHOPLIFTING	9700 N NEWPORT HWY	11/29/2024	P4
C	THEFT 3D SHOPLIFTING	9600 N NEWPORT HWY	11/29/2024	P1
C	THEFT 3D SHOPLIFTING	9200 N COLTON ST	11/30/2024	P4
C	THEFT 3D SHOPLIFTING	9100 N NEWPORT HWY	11/25/2024	

For protection of victim privacy, the entire address on sexual assault crimes has been redacted.

<b>A/C</b>	<b>Offense Statute</b>	<b>Address</b>	<b>Reported Date</b>	<b>Dist</b>
C	THEFT 3D SHOPLIFTING	10100 N NEWPORT HWY	11/26/2024	
C	THEFT 3D SHOPLIFTING	7500 N DIVISION ST	11/27/2024	
C	THEFT 3D SHOPLIFTING	6500 N NEVADA ST	11/30/2024	
C	THEFT OF MOTOR VEHICLE	800 E MAGNESIUM RD	11/25/2024	P4
C	THEFT OF MOTOR VEHICLE	6400 N PERRY ST	11/26/2024	P4

**SPB3WH**

C	RESIDENTIAL BURGLARY	1400 E WELLESLEY AVE	11/25/2024	P4
C	THEFT 3D FROM MOTOR VEHICLE	1700 E WABASH AVE	11/24/2024	P3
C	THEFT 3D VEHICLE PARTS AND ACCESSORIES	1700 E WABASH AVE	11/24/2024	P3



**NE - Northeast District (P4)**

**Preliminary IBR Counts**

NIBRS Categories (Part 1 Selected)	7 Day Comparison			28 Day Comparison			YTD Comparison		
	Current	Prior	Percent	Current	Prior	Percent	Current	Prior	Percent
<b>Violent</b>									
Criminal Homicide	0	0		0	0		4	3	33.33%
Rape	0	1	-100.00%	5	1	400.00%	30	27	11.11%
Robbery - Commercial	0	0		0	0		15	19	-21.05%
Robbery - Person	0	0		1	2	-50.00%	26	39	-33.33%
Aggravated Assault - Non DV	1	2	-50.00%	6	5	20.00%	81	105	-22.86%
Aggravated Assault - DV	0	0		3	6	-50.00%	59	54	9.26%
<b>Violent Total:</b>	<b>1</b>	<b>3</b>	<b>-66.67%</b>	<b>15</b>	<b>14</b>	<b>7.14%</b>	<b>215</b>	<b>247</b>	<b>-12.96%</b>
<b>Property</b>									
Burglary - Residential	1	0		8	7	14.29%	92	156	-41.03%
Burglary Garage	1	1	0.00%	3	7	-57.14%	45	52	-13.46%
Burglary Commercial	0	1	-100.00%	4	7	-42.86%	74	54	37.04%
Larceny	14	23	-39.13%	73	106	-31.13%	1100	1117	-1.52%
Vehicle Theft	3	4	-25.00%	11	15	-26.67%	196	279	-29.75%
Arson	0	0		0	1	-100.00%	15	9	66.67%
<b>Property Total:</b>	<b>19</b>	<b>29</b>	<b>-34.48%</b>	<b>99</b>	<b>143</b>	<b>-30.77%</b>	<b>1522</b>	<b>1667</b>	<b>-8.70%</b>
<b>Preliminary Part 1 Crime Totals:</b>	<b>20</b>	<b>32</b>	<b>-37.50%</b>	<b>114</b>	<b>157</b>	<b>-27.39%</b>	<b>1737</b>	<b>1914</b>	<b>-9.25%</b>

**Current 7 Day Period:** 11/24/2024 - 11/30/2024      **Prior 7 Day Period:** 11/17/2024 - 11/23/2024

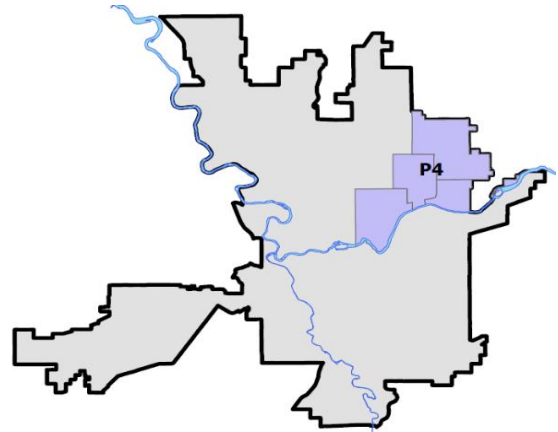
**Current 28 Day Period:** 11/3/2024 - 11/30/2024      **Prior 28 Day Period:** 10/6/2024 - 11/2/2024

**Current YTD Day Period:** 1/1/2024 - 11/30/2024      **Prior YTD Period:** 1/1/2023 - 11/30/2023

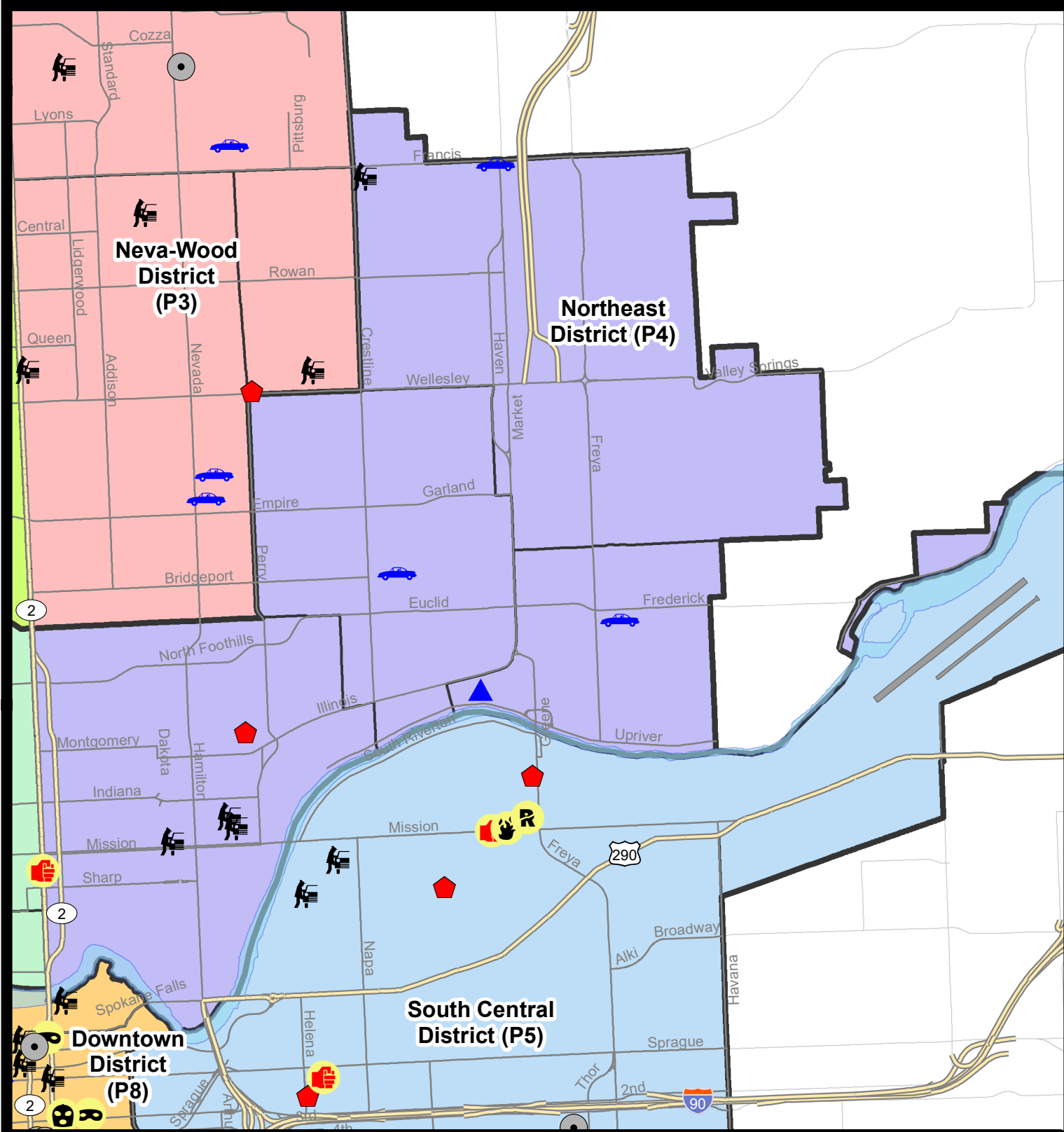
Prepared by SPD Crime Analysis Office - Monday, December 2, 2024

**NOTE:** SPD moved from UCR to the NIBRS reporting standard on 10/4/16 following the transition to a new RMS System. Numbers on CompStat reports prior to this date should not be used as a comparison to those on this report. Additional info on these reporting standards can be found on the FBI website: <https://ucr.fbi.gov/nibrs-overview>

This chart represents Preliminary counts of selected crime categories from Police Case Reports. Full statistical analysis to determine the confidence level of this data has not been performed. The % change columns on the preliminary counts differ from the percentage change on the NIBRS crime report, sometimes significantly. The CompStat report is designed for operational use and includes only selected NIBRS categories and coding less complex than full NIBRS rules. Official statistics for these and other NIBRS categories can be found on WASPC & FBI websites once available.








**City of Spokane**  
**Northeast District (P4)**  
**Selected Crime Codes**  
**2024-11-24 to 2024-11-30**  
 Prepared By:  
**Crime Analysis Unit**  
**Spokane Police Department**

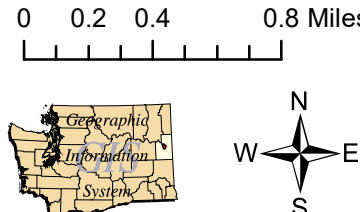

**Legend**  
**NIBRS Events**

	Criminal Homicide		Robbery Person		Burglary Commercial
	Rape		Aggravated Assault		Vehicle Prowling
	Robbery Commercial		Burglary Residential		Vehicle Theft
	Arson		Burglary Garage		


*Cases Represent LERMS Crime Codes  
 Points may indicate multiple events  
 Note: Veh Prowl is only Larceny displayed*



0 0.2 0.4 0.8 Miles

**THIS IS NOT A LEGAL DOCUMENT.**  
 The information shown on this map is compiled from various sources and is subject to constant revision. Information shown on this map should not be used to determine the location of facilities in relationship to property lines, section lines, streets, etc.



*For Additional Information on Incidents pertaining to an Area, Trend, or Pattern Contact Information Analysis*

Sunday - Saturday

NE - Northeast District (P4)

11/24/2024 TO 11/30/2024



<u>A/C</u>	<u>Offense Statute</u>	<u>Address</u>	<u>Reported Date</u>	<u>Dist</u>
C	THEFT 3D ALL OTHER	E LINCOLN RD / N CRESTLINE ST	11/27/2024	P4
<b><u>SPB4BE</u></b>				
C	THEFT 1D FROM BUILDING	2300 E PROVIDENCE AVE	11/28/2024	P4
C	THEFT 2D FROM BUILDING	3000 E EUCLID AVE	11/30/2024	P4
C	THEFT 3D SHOPLIFTING	3900 N MARKET ST	11/29/2024	
C	THEFT OF MOTOR VEHICLE	3400 N STONE ST	11/25/2024	P4
<b><u>SPB4HI</u></b>				
C	MAIL THEFT	2300 E COLUMBIA AVE	11/27/2024	P4
C	THEFT 3D FROM MOTOR VEHICLE	2100 E DECATUR AVE	11/25/2024	P4
C	THEFT OF MOTOR VEHICLE	6200 N MARKET ST	11/27/2024	P4
<b><u>SPB4LO</u></b>				
C	HARASSMENT FELONY WEAPON INVOLVED	N DIVISION ST / E SINTO AVE	11/28/2024	P1
C	RESIDENTIAL BURGLARY	2200 N DENVER ST	11/24/2024	P4
C	THEFT 2D FROM MOTOR VEHICLE	700 E MISSION AVE	11/27/2024	P4
C	THEFT 3D FROM BUILDING	1300 N STANDARD ST	11/30/2024	P4
C	THEFT 3D FROM MOTOR VEHICLE	1100 E AUGUSTA AVE	11/26/2024	P4
C	THEFT 3D FROM MOTOR VEHICLE	1000 E NORA AVE	11/26/2024	P4
C	THEFT 3D SHOPLIFTING	900 E MISSION AVE	11/26/2024	P4
C	THEFT 3D SHOPLIFTING	1500 E ILLINOIS AVE	11/28/2024	P4
C	THEFT 3D SHOPLIFTING	1700 N DIVISION ST	11/30/2024	P4
C	THEFT 3D VEHICLE PARTS AND ACCESSORIES	1000 E SINTO AVE	11/26/2024	P4
<b><u>SPB4MI</u></b>				
C	BURGLARY 2D GARAGE	2500 N REGAL ST	11/27/2024	P4
C	THEFT OF MOTOR VEHICLE	3700 E FAIRVIEW AVE	11/29/2024	P4

# SPOKANE POLICE DEPARTMENT



## South Precinct CHARLIE Sector

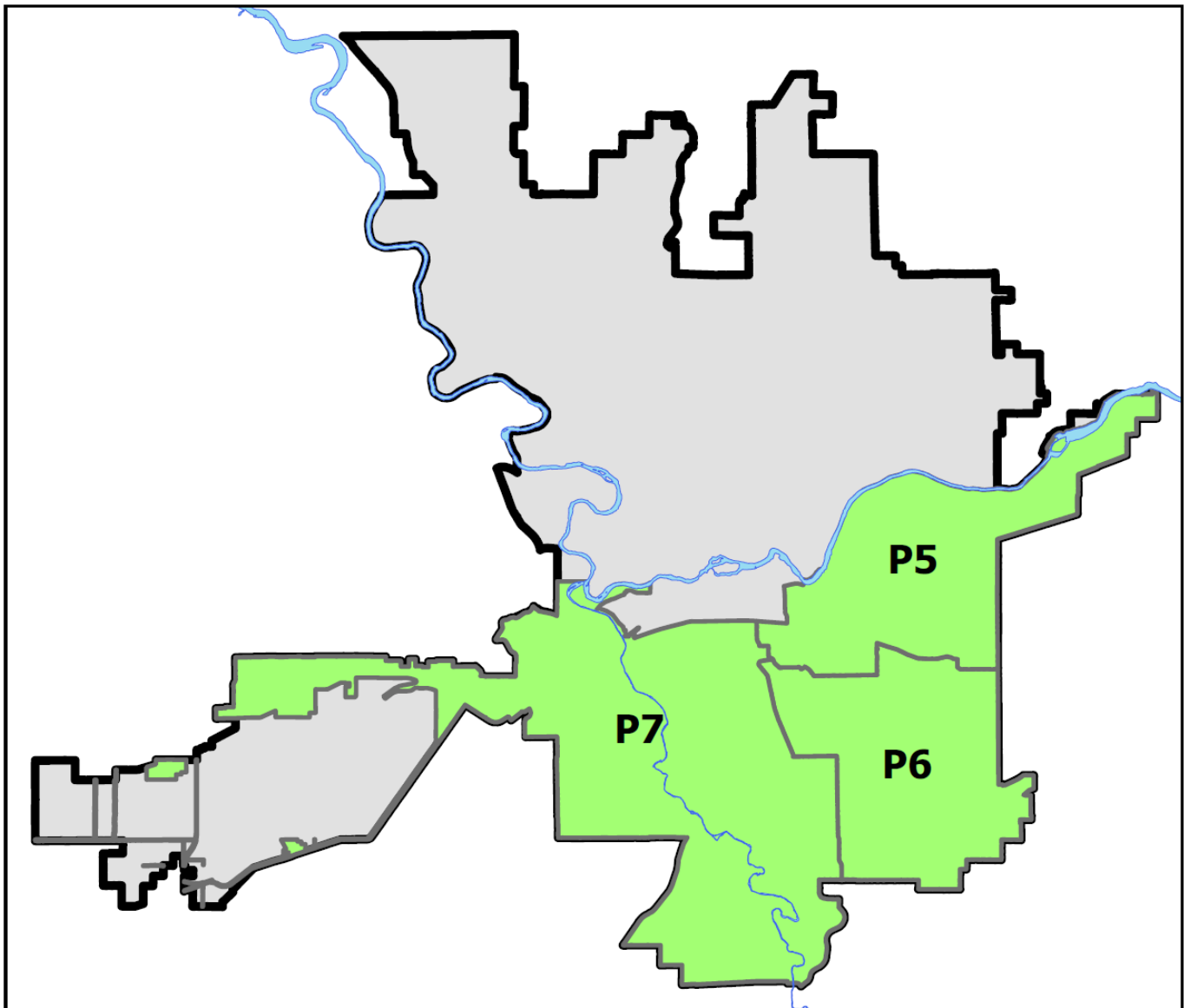
### PSA Commander

**Captain Matt Cowles**

**South Central District (P5)**

**Southeast District (P6)**

**Southwest District (P7)**





# ***SOUTH PRECINCT (P5, P6, P7) CHARLIE SECTOR***

## Preliminary IBR Counts

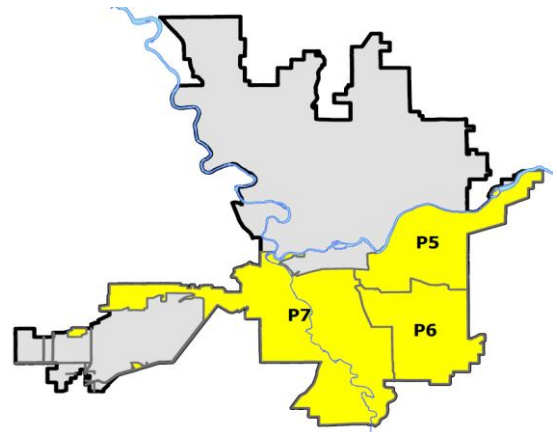
NIBRS Categories (Part 1 Selected)	7 Day Comparison			28 Day Comparison			YTD Comparison		
	Current	Prior	Percent	Current	Prior	Percent	Current	Prior	Percent
<b>Violent</b>									
Criminal Homicide	0	0		1	2	-50.00%	6	5	20.00%
Rape	1	0		2	5	-60.00%	54	68	-20.59%
Robbery - Commercial	0	0		0	0		14	14	0.00%
Robbery - Person	0	0		1	2	-50.00%	36	42	-14.29%
Aggravated Assault - Non DV	3	2	50.00%	8	12	-33.33%	113	124	-8.87%
Aggravated Assault - DV	1	1	0.00%	7	4	75.00%	97	87	11.49%
<b>Violent Total:</b>	<b>5</b>	<b>3</b>	<b>66.67%</b>	<b>19</b>	<b>25</b>	<b>-24.00%</b>	<b>320</b>	<b>340</b>	<b>-5.88%</b>
<b>Property</b>									
Burglary - Residential	5	2	150.00%	17	12	41.67%	185	171	8.19%
Burglary Garage	0	3	-100.00%	7	9	-22.22%	111	150	-26.00%
Burglary Commercial	2	8	-75.00%	12	11	9.09%	104	138	-24.64%
Larceny	27	46	-41.30%	137	181	-24.31%	1773	2002	-11.44%
Vehicle Theft	1	4	-75.00%	15	31	-51.61%	258	438	-41.10%
Arson	1	1	0.00%	2	0		36	15	140.00%
<b>Property Total:</b>	<b>36</b>	<b>64</b>	<b>-43.75%</b>	<b>190</b>	<b>244</b>	<b>-22.13%</b>	<b>2467</b>	<b>2914</b>	<b>-15.34%</b>
<b>Preliminary Part 1 Crime Totals:</b>	<b>41</b>	<b>67</b>	<b>-38.81%</b>	<b>209</b>	<b>269</b>	<b>-22.30%</b>	<b>2787</b>	<b>3254</b>	<b>-14.35%</b>

**Current 7 Day Period:** 11/24/2024 - 11/30/2024     **Prior 7 Day Period:** 11/17/2024 - 11/23/2024  
**Current 28 Day Period:** 11/3/2024 - 11/30/2024     **Prior 28 Day Period:** 10/6/2024 - 11/2/2024  
**Current YTD Day Period:** 1/1/2024 - 11/30/2024     **Prior YTD Period:** 1/1/2023 - 11/30/2023

Prepared by SPD Crime Analysis Office - Monday, December 2, 2024

**NOTE:** SPD moved from UCR to the NIBRS reporting standard on 10/4/16 following the transition to a new RMS System. Numbers on CompStat reports prior to this date should not be used as a comparison to those on this report. Additional info on these reporting standards can be found on the FBI website: <https://ucr.fbi.gov/nibrs-overview>

This chart represents Preliminary counts of selected crime categories from Police Case Reports. Full statistical analysis to determine the confidence level of this data has not been performed. The % change columns on the preliminary counts differ from the percentage change on the NIBRS crime report, sometimes significantly. The CompStat report is designed for operational use and includes only selected NIBRS categories and coding less complex than full NIBRS rules. Official statistics for these and other NIBRS categories can be found on WASPC & FBI websites once available.



Note: On 1/8/23 boundary changes incorporated portions of P7 into the Downtown Precinct (SPD8BA and SPD8PV); Consequently activity in P7 will appear lower if compared to printed CompStat reports prior to 1/8/23



## SE - South Central District (P5)

### Preliminary IBR Counts

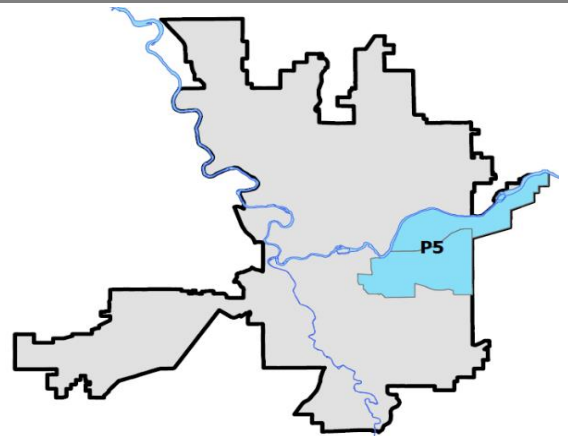
NIBRS Categories (Part 1 Selected)		7 Day Comparison			28 Day Comparison			YTD Comparison		
		Current	Prior	Percent	Current	Prior	Percent	Current	Prior	Percent
<b>Violent</b>	Criminal Homicide	0	0		1	2	-50.00%	3	2	50.00%
	Rape	1	0		2	1	100.00%	20	36	-44.44%
	Robbery - Commercial	0	0		0	0		2	4	-50.00%
	Robbery - Person	0	0		1	2	-50.00%	17	20	-15.00%
	Aggravated Assault - Non DV	2	0		5	7	-28.57%	59	68	-13.24%
	Aggravated Assault - DV	0	0		3	3	0.00%	48	48	0.00%
<b>Violent Total:</b>		<b>3</b>	<b>0</b>		<b>12</b>	<b>15</b>	<b>-20.00%</b>	<b>149</b>	<b>178</b>	<b>-16.29%</b>
<b>Property</b>	Burglary - Residential	3	0		7	2	250.00%	66	57	15.79%
	Burglary Garage	0	1	-100.00%	1	1	0.00%	32	46	-30.43%
	Burglary Commercial	1	5	-80.00%	7	7	0.00%	56	75	-25.33%
	Larceny	6	17	-64.71%	44	80	-45.00%	664	700	-5.14%
	Vehicle Theft	1	0		9	21	-57.14%	101	150	-32.67%
	Arson	1	0		1	0		19	11	72.73%
<b>Property Total:</b>		<b>12</b>	<b>23</b>	<b>-47.83%</b>	<b>69</b>	<b>111</b>	<b>-37.84%</b>	<b>938</b>	<b>1039</b>	<b>-9.72%</b>
<b>Preliminary Part 1 Crime Totals:</b>		<b>15</b>	<b>23</b>	<b>-34.78%</b>	<b>81</b>	<b>126</b>	<b>-35.71%</b>	<b>1087</b>	<b>1217</b>	<b>-10.68%</b>

**Current 7 Day Period:** 11/24/2024 - 11/30/2024     **Prior 7 Day Period:** 11/17/2024 - 11/23/2024  
**Current 28 Day Period:** 11/3/2024 - 11/30/2024     **Prior 28 Day Period:** 10/6/2024 - 11/2/2024  
**Current YTD Day Period:** 1/1/2024 - 11/30/2024     **Prior YTD Period:** 1/1/2023 - 11/30/2023

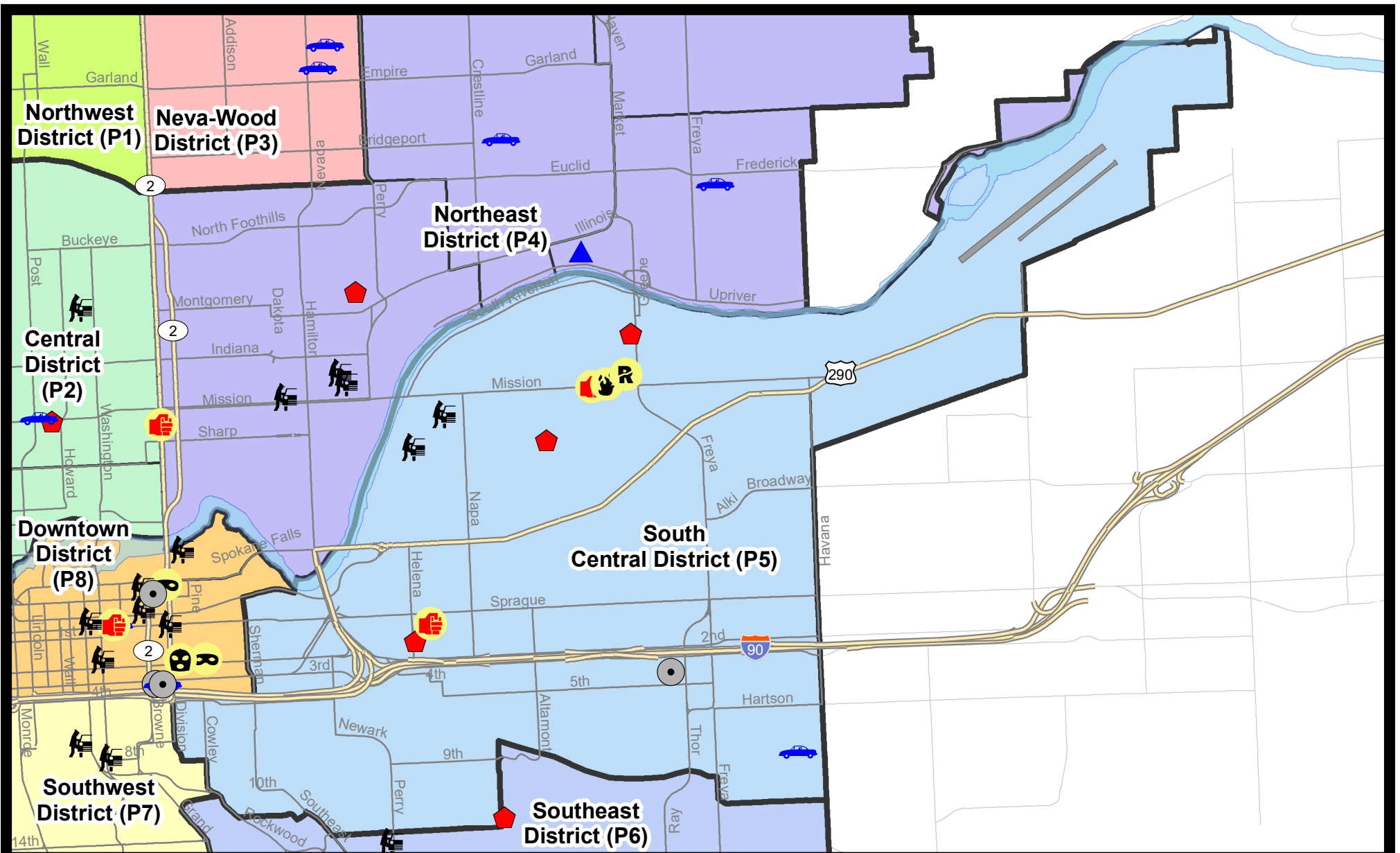

Prepared by SPD Crime Analysis Office - Monday, December 2, 2024

**NOTE:** SPD moved from UCR to the NIBRS reporting standard on 10/4/16 following the transition to a new RMS System. [Numbers on CompStat reports prior to this date should not be used as a comparison to those on this report.](#) Additional info on these reporting standards can be found on the FBI website: <https://ucr.fbi.gov/nibrs-overview>

This chart represents Preliminary counts of selected crime categories from Police Case Reports. Full statistical analysis to determine the confidence level of this data has not been performed. The % change columns on the preliminary counts differ from the percentage change on the NIBRS crime report, sometimes significantly. The CompStat report is designed for operational use and includes only selected NIBRS categories and coding less complex than full NIBRS rules. Official statistics for these and other NIBRS categories can be found on WASPC & FBI websites once available.














**Note:** On 2/10/21 a portion of the Police Block SPC5EC became part of the Downtown Precinct (SPD8EC); Consequently activity in P5 will appear lower if compared to printed CompStat reports prior to 2/10/21

**City of Spokane**  
**South Central District (P5)**  
**Selected Crime Types**  
**2024-11-24 to 2024-11-30**  
 Prepared By:  
**Crime Analysis Unit**  
**Spokane Police Department**

**Legend**

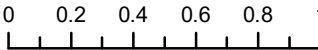


**NIBRS Events**

	Criminal Homicide		Robbery Commercial		Aggravated Assault		Burglary Commercial
	Robbery Person		Burglary Residential		Burglary Garage		Vehicle Prowling
	Rape		Vehicle Theft		Arson		

*Cases Represent LERMS Crime Codes  
 Points may indicate multiple events  
 Note: Veh Prowl is only Larceny category displayed*



For Additional Information on Incidents  
 pertaining to an Area, Trend, or Pattern  
 Contact Information Analysis

**THIS IS NOT A LEGAL DOCUMENT:**  
 The information shown on this map is compiled  
 from various sources and is subject to constant  
 revision. Information shown on this map should  
 not be used to determine the location of facilities  
 in relationship to property lines, section lines,  
 streets, etc.

Sunday - Saturday

SE - South Central District (P5)

11/24/2024 TO 11/30/2024



<u>A/C</u>	<u>Offense Statute</u>	<u>Address</u>	<u>Reported Date</u>	<u>Dist</u>
<b><u>SPC5EC</u></b>				
C	ASSAULT 2D	0 S MADELIA ST	11/28/2024	P6
C	RESIDENTIAL BURGLARY	1600 E PACIFIC AVE	11/25/2024	P6
C	SHOPLIFTING BURGLARY	400 S THOR ST	11/28/2024	P6
C	THEFT 2D ALL OTHER	200 E 9TH AVE	11/27/2024	P5
C	THEFT 2D ALL OTHER	E 2ND AVE / S FREYA ST	11/29/2024	P5
C	THEFT 2D FROM BUILDING	300 S THOR ST	11/25/2024	P5
C	THEFT OF MOTOR VEHICLE	4100 E PRATT AVE	11/26/2024	P6
<b><u>SPC5GP</u></b>				
C	ARSON 2D	3000 E MISSION AVE	11/26/2024	P6
C	ASSAULT 4D WEAPON	E MISSION AVE / N REGAL ST	11/28/2024	P5
C	RAPE 1D		11/26/2024	P8
A	RESIDENTIAL BURGLARY	2500 E BOONE AVE	11/25/2024	P6
C	RESIDENTIAL BURGLARY	3100 E BALDWIN AVE	11/28/2024	P1
C	THEFT 2D FROM MOTOR VEHICLE	1600 E BOONE AVE	11/24/2024	
C	THEFT 3D ALL OTHER	E BOONE AVE / N GREENE ST	11/30/2024	P4
C	THEFT OF A FIREARM FROM MOTOR VEHICLE	1800 E SINTO AVE	11/26/2024	P5



**SE - Southeast District (P6)**

**Preliminary IBR Counts**

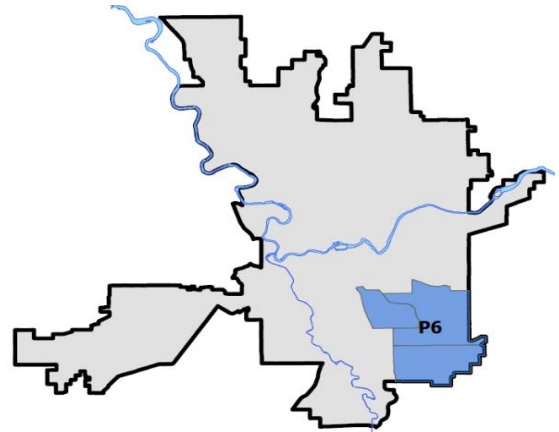
NIBRS Categories (Part 1 Selected)		7 Day Comparison			28 Day Comparison			YTD Comparison		
		Current	Prior	Percent	Current	Prior	Percent	Current	Prior	Percent
<b>Violent</b>	Criminal Homicide	0	0		0	0		1	1	0.00%
	Rape	0	0		0	1	-100.00%	9	6	50.00%
	Robbery - Commercial	0	0		0	0		11	5	120.00%
	Robbery - Person	0	0		0	0		8	4	100.00%
	Aggravated Assault - Non DV	1	0		1	2	-50.00%	19	19	0.00%
	Aggravated Assault - DV	0	0		1	0		21	14	50.00%
<b>Violent Total:</b>		<b>1</b>	<b>0</b>		<b>2</b>	<b>3</b>	<b>-33.33%</b>	<b>69</b>	<b>49</b>	<b>40.82%</b>
<b>Property</b>	Burglary - Residential	2	2	0.00%	7	4	75.00%	49	44	11.36%
	Burglary Garage	0	1	-100.00%	1	1	0.00%	24	40	-40.00%
	Burglary Commercial	1	1	0.00%	3	3	0.00%	23	25	-8.00%
	Larceny	9	12	-25.00%	43	40	7.50%	460	487	-5.54%
	Vehicle Theft	0	2	-100.00%	3	7	-57.14%	79	132	-40.15%
	Arson	0	0		0	0		8	1	700.00%
<b>Property Total:</b>		<b>12</b>	<b>18</b>	<b>-33.33%</b>	<b>57</b>	<b>55</b>	<b>3.64%</b>	<b>643</b>	<b>729</b>	<b>-11.80%</b>
<b>Preliminary Part 1 Crime Totals:</b>		<b>13</b>	<b>18</b>	<b>-27.78%</b>	<b>59</b>	<b>58</b>	<b>1.72%</b>	<b>712</b>	<b>778</b>	<b>-8.48%</b>

**Current 7 Day Period:** 11/24/2024 - 11/30/2024     **Prior 7 Day Period:** 11/17/2024 - 11/23/2024  
**Current 28 Day Period:** 11/3/2024 - 11/30/2024     **Prior 28 Day Period:** 10/6/2024 - 11/2/2024  
**Current YTD Day Period:** 1/1/2024 - 11/30/2024     **Prior YTD Period:** 1/1/2023 - 11/30/2023

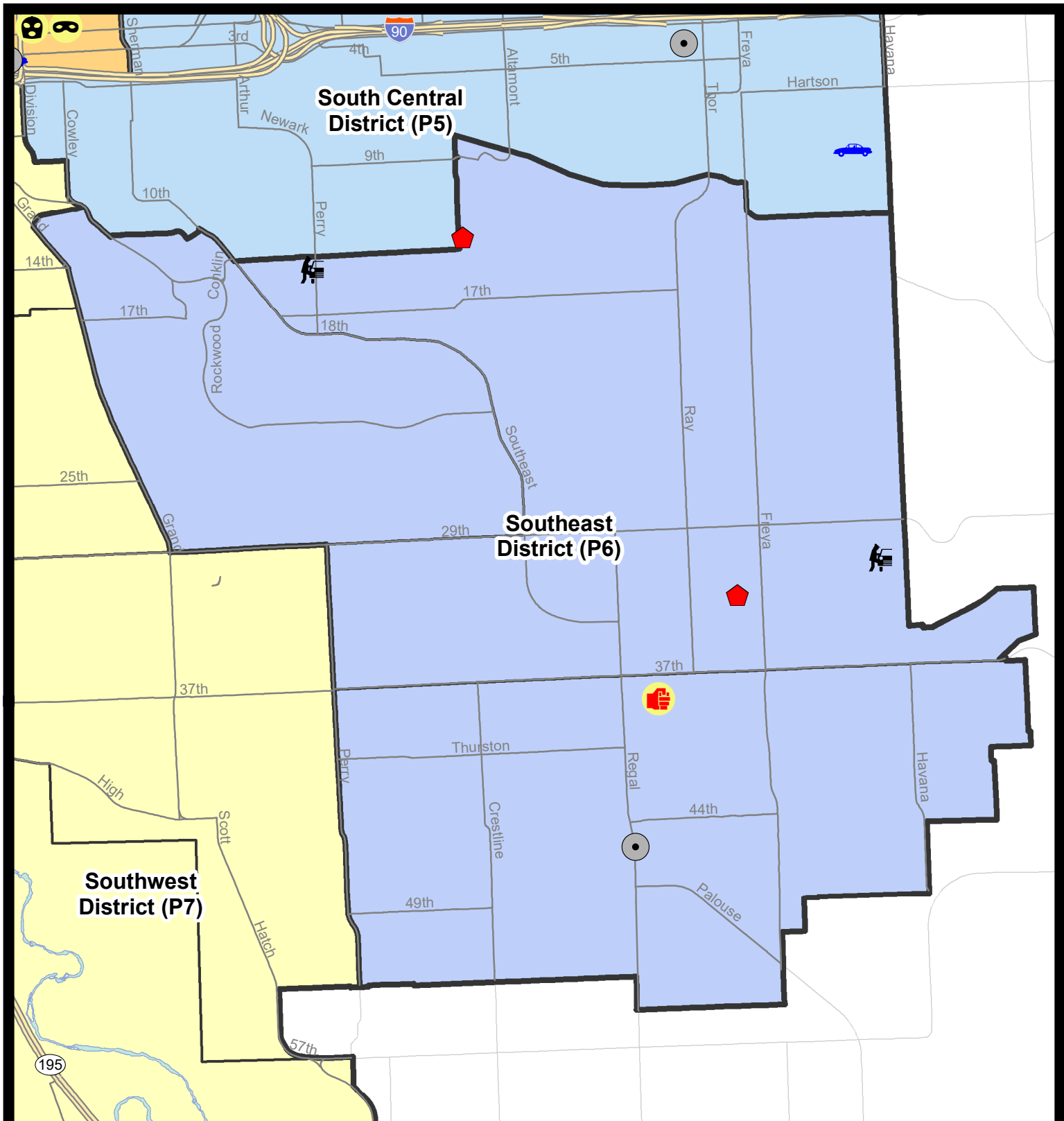
Prepared by SPD Crime Analysis Office - Monday, December 2, 2024

**NOTE:** SPD moved from UCR to the NIBRS reporting standard on 10/4/16 following the transition to a new RMS System. Numbers on CompStat reports prior to this date should not be used as a comparison to those on this report. Additional info on these reporting standards can be found on the FBI website: <https://ucr.fbi.gov/nibrs-overview>

This chart represents Preliminary counts of selected crime categories from Police Case Reports. Full statistical analysis to determine the confidence level of this data has not been performed. The % change columns on the preliminary counts differ from the percentage change on the NIBRS crime report, sometimes significantly. The CompStat report is designed for operational use and includes only selected NIBRS categories and coding less complex than full NIBRS rules. Official statistics for these and other NIBRS categories can be found on WASPC & FBI websites once available.







**South Central District (P5)**

**Southeast District (P6)**

**Southwest District (P7)**


**City of Spokane**  
**Southeast District (P6)**  
**Selected Crime Codes**  
**2024-11-24 to 2024-11-30**  
 Prepared By:  
**Crime Analysis Unit**  
**Spokane Police Department**

**Legend**  
**NIBRS Events**

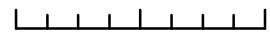


	Criminal Homicide		Robbery Person		Burglary Commercial
	Rape		Aggravated Assault		Vehicle Prowling
	Robbery Commercial		Burglary Residential		Vehicle Theft
	Robbery Commercial		Burglary Garage		Arson

*Cases Represent LERMS Crime Codes  
 Points may indicate multiple events  
 Note: Veh Prowl is only Larceny displayed*


*For Additional Information on Incidents pertaining to an Area, Trend, or Pattern Contact Information Analysis*



0 0.15 0.3 0.6 Miles

**THIS IS NOT A LEGAL DOCUMENT.**  
 The information shown on this map is compiled from various sources and is subject to constant revision. Information shown on this map should not be used to determine the location of facilities in relationship to property lines, section lines, streets, etc.



Sunday - Saturday

SE - Southeast District (P6)

11/24/2024 TO 11/30/2024



<u>A/C</u>	<u>Offense Statute</u>	<u>Address</u>	<u>Reported Date</u>	<u>Dist</u>
<b><u>SPC6LH</u></b>				
C	MAIL THEFT	3400 E 17TH AVE	11/24/2024	P6
C	MAIL THEFT	3400 E 23RD AVE	11/30/2024	P6
C	RESIDENTIAL BURGLARY	1300 S CRESTLINE ST	11/25/2024	P6
C	RESIDENTIAL BURGLARY	3400 E 33RD AVE	11/30/2024	P6
C	THEFT 3D ALL OTHER	3300 E 33RD AVE	11/24/2024	P6
C	THEFT 3D FROM MOTOR VEHICLE	4200 E 31ST AVE	11/30/2024	P6
C	THEFT 3D FROM MOTOR VEHICLE	1400 S PERRY ST	11/30/2024	
<b><u>SPC6RW</u></b>				
C	THEFT 3D ALL OTHER	1800 S HATCH ST	11/26/2024	P6
C	THEFT 3D ALL OTHER	2500 S GRAND BLVD	11/24/2024	
C	THEFT 3D ALL OTHER	1700 S UPPER TERRACE RD	11/25/2024	
<b><u>SPC6SG</u></b>				
C	ASSAULT 2D	3000 E 37TH AVE	11/26/2024	P6
C	BURGLARY 2D COMMERCIAL	4500 S REGAL ST	11/25/2024	P6
C	THEFT 3D SHOPLIFTING	4900 S REGAL ST	11/30/2024	P6



**SW - Southwest District (P7)**

**Preliminary IBR Counts**

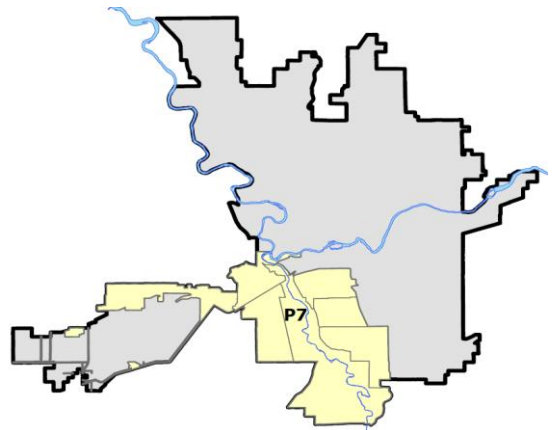
NIBRS Categories (Part 1 Selected)	7 Day Comparison			28 Day Comparison			YTD Comparison		
	Current	Prior	Percent	Current	Prior	Percent	Current	Prior	Percent
<b>Violent</b>									
Criminal Homicide	0	0		0	0		2	2	0.00%
Rape	0	0		0	3	-100.00%	25	26	-3.85%
Robbery - Commercial	0	0		0	0		1	5	-80.00%
Robbery - Person	0	0		0	0		11	18	-38.89%
Aggravated Assault - Non DV	0	2	-100.00%	2	3	-33.33%	35	37	-5.41%
Aggravated Assault - DV	1	1	0.00%	3	1	200.00%	28	25	12.00%
<b>Violent Total:</b>	<b>1</b>	<b>3</b>	<b>-66.67%</b>	<b>5</b>	<b>7</b>	<b>-28.57%</b>	<b>102</b>	<b>113</b>	<b>-9.73%</b>
<b>Property</b>									
Burglary - Residential	0	0		3	6	-50.00%	70	70	0.00%
Burglary Garage	0	1	-100.00%	5	7	-28.57%	55	64	-14.06%
Burglary Commercial	0	2	-100.00%	2	1	100.00%	25	38	-34.21%
Larceny	12	17	-29.41%	50	61	-18.03%	649	815	-20.37%
Vehicle Theft	0	2	-100.00%	3	3	0.00%	78	156	-50.00%
Arson	0	1	-100.00%	1	0		9	3	200.00%
<b>Property Total:</b>	<b>12</b>	<b>23</b>	<b>-47.83%</b>	<b>64</b>	<b>78</b>	<b>-17.95%</b>	<b>886</b>	<b>1146</b>	<b>-22.69%</b>
<b>Preliminary Part 1 Crime Totals:</b>	<b>13</b>	<b>26</b>	<b>-50.00%</b>	<b>69</b>	<b>85</b>	<b>-18.82%</b>	<b>988</b>	<b>1259</b>	<b>-21.53%</b>

**Current 7 Day Period:** 11/24/2024 - 11/30/2024     **Prior 7 Day Period:** 11/17/2024 - 11/23/2024  
**Current 28 Day Period:** 11/3/2024 - 11/30/2024     **Prior 28 Day Period:** 10/6/2024 - 11/2/2024  
**Current YTD Day Period:** 1/1/2024 - 11/30/2024     **Prior YTD Period:** 1/1/2023 - 11/30/2023

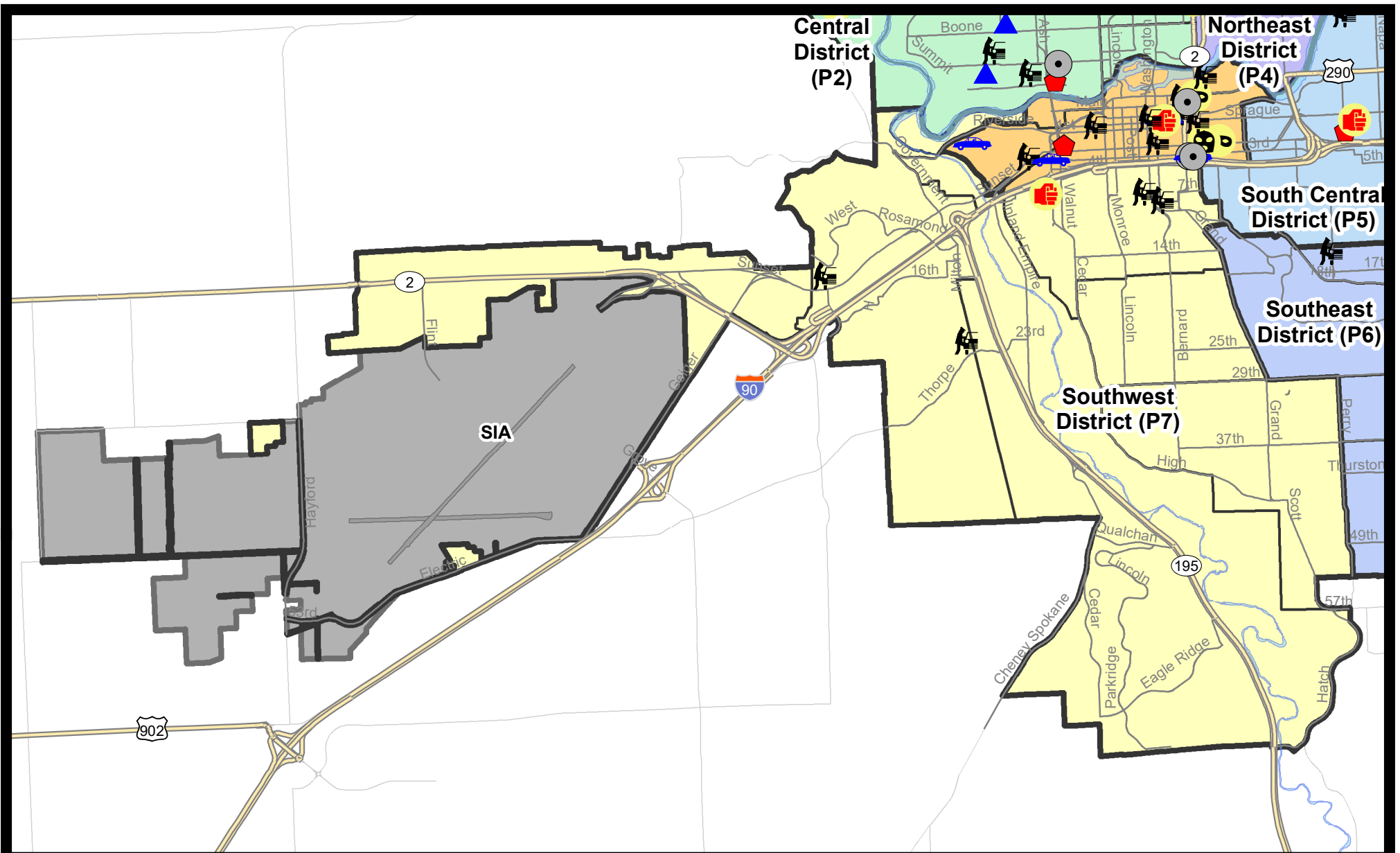
Prepared by SPD Crime Analysis Office - Monday, December 2, 2024

**NOTE:** SPD moved from UCR to the NIBRS reporting standard on 10/4/16 following the transition to a new RMS System. Numbers on CompStat reports prior to this date should not be used as a comparison to those on this report. Additional info on these reporting standards can be found on the FBI website: <https://ucr.fbi.gov/nibrs-overview>

This chart represents Preliminary counts of selected crime categories from Police Case Reports. Full statistical analysis to determine the confidence level of this data has not been performed. The % change columns on the preliminary counts differ from the percentage change on the NIBRS crime report, sometimes significantly. The CompStat report is designed for operational use and includes only selected NIBRS categories and coding less complex than full NIBRS rules. Official statistics for these and other NIBRS categories can be found on WASPC & FBI websites once available.



Note: On 1/8/23 boundary changes were implemented that incorporated portions of P7 into the Downtown DAVID Sector (SPD8BA SPD8PV); Consequently activity in P7 will appear lower if compared to printed CompStat reports prior to 1/8/23



**City of Spokane**  
**Southwest District (P7)**  
**Selected**  
**Crime Types**  
**2024-11-24 to 2024-11-30**

Prepared By:  
**Crime Analysis Unit**  
**Spokane Police Department**

**Legend**


**NIBRS Events**

- Criminal Homicide
- Robbery Commercial
- Aggravated Assault
- Burglary Commercial
- Rape
- Robbery Person
- Burglary Residential
- Vehicle Prowling
- Burglary Garage
- Vehicle Theft
- Arson

*Cases Represent LERMS Crime Codes  
 Points may indicate multiple events  
 Note: Veh Prowl is only Larceny category displayed*



*For Additional Information on Incidents  
 pertaining to an Area, Trend, or Pattern  
 Contact Information Analysis*



**THIS IS NOT A LEGAL DOCUMENT:**  
*The information shown on this map is compiled from various sources and is subject to constant revision. Information shown on this map should not be used to determine the location of facilities in relationship to property lines, section lines, streets, etc.*

Sunday - Saturday

SE - Southwest District (P7)

11/24/2024 TO 11/30/2024



<u>A/C</u>	<u>Offense Statute</u>	<u>Address</u>	<u>Reported Date</u>	<u>Dist</u>
<b><u>SPC7CH</u></b>				
C	HARASSMENT FELONY WEAPON INVOLVED	1600 W 7TH AVE	11/25/2024	P7
C	THEFT 2D ALL OTHER	1800 W 10TH AVE	11/25/2024	P7
C	THEFT 2D FROM BUILDING	500 W 5TH AVE	11/24/2024	P7
C	THEFT 2D FROM MOTOR VEHICLE	300 W 8TH AVE	11/25/2024	P7
A	THEFT 3D ALL OTHER	1800 W 9TH AVE	11/27/2024	P7
C	THEFT 3D ALL OTHER	1800 W 8TH AVE	11/27/2024	P7
C	THEFT 3D ALL OTHER	1200 S JEFFERSON ST	11/29/2024	P7
C	THEFT 3D FROM MOTOR VEHICLE	500 W 7TH AVE	11/24/2024	P7
C	THEFT 3D SHOPLIFTING	1000 S MAPLE ST	11/29/2024	P7
<b><u>SPC7GT</u></b>				
C	THEFT 3D FROM MOTOR VEHICLE	2600 W WESTWOOD LN	11/27/2024	P7
<b><u>SPC7WH</u></b>				
C	THEFT 2D FROM MOTOR VEHICLE	1500 S RUSTLE ST	11/27/2024	P7
C	THEFT 3D VEHICLE PARTS AND ACCESSORIES	1600 S RUSTLE ST	11/28/2024	P7
<b><u>SPC7WP</u></b>				
C	THEFT 3D SHOPLIFTING	9600 W US 2 HWY	11/26/2024	P7

# SPOKANE POLICE DEPARTMENT

## Downtown Precinct

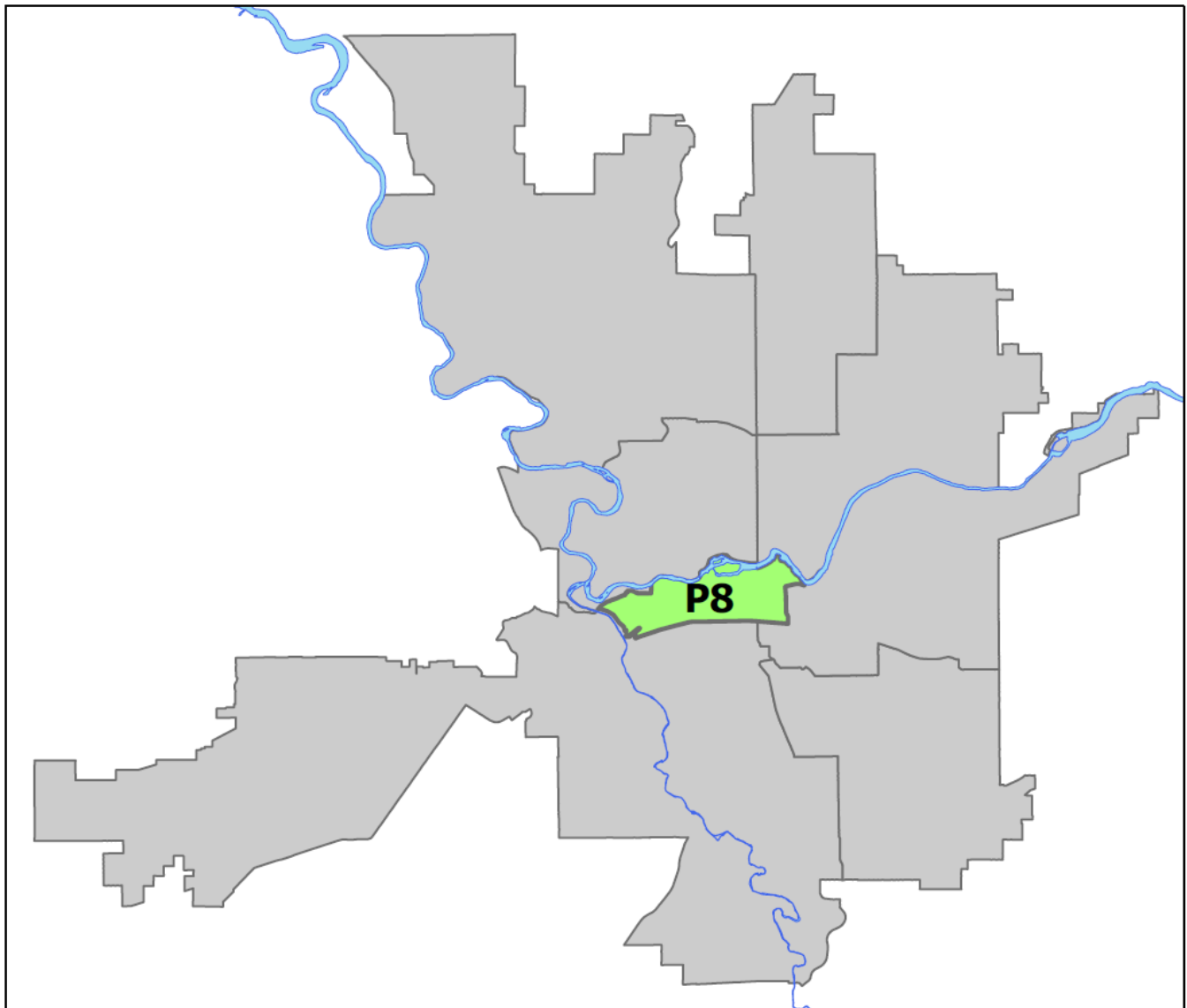
## DAVID Sector



PSA Commander

Captain Steve Wohl

Downtown District (P8)



POLICE SUMMARY - Ending: Saturday, November 30, 2024

# DOWNTOWN PRECINCT (P8) DAVID SECTOR



## Preliminary IBR Counts

NIBRS Categories (Part 1 Selected)	7 Day Comparison			28 Day Comparison			YTD Comparison		
	Current	Prior	Percent	Current	Prior	Percent	Current	Prior	Percent
<b>Violent</b>									
Criminal Homicide	0	0		1	0		1	1	0.00%
Rape	0	2	-100.00%	6	0		33	28	17.86%
Robbery - Commercial	1	0		2	1	100.00%	14	20	-30.00%
Robbery - Person	2	2	0.00%	7	12	-41.67%	92	75	22.67%
Aggravated Assault - Non DV	0	1	-100.00%	4	14	-71.43%	133	154	-13.64%
Aggravated Assault - DV	1	1	0.00%	3	2	50.00%	27	30	-10.00%
<b>Violent Total:</b>	<b>4</b>	<b>6</b>	<b>-33.33%</b>	<b>23</b>	<b>29</b>	<b>-20.69%</b>	<b>300</b>	<b>308</b>	<b>-2.60%</b>
<b>Property</b>									
Burglary - Residential	2	0		2	4	-50.00%	32	53	-39.62%
Burglary Garage	0	0		1	0		9	16	-43.75%
Burglary Commercial	3	1	200.00%	10	7	42.86%	80	96	-16.67%
Larceny	22	18	22.22%	128	137	-6.57%	1282	1304	-1.69%
Vehicle Theft	4	2	100.00%	8	14	-42.86%	146	147	-0.68%
Arson	0	0		0	1	-100.00%	24	16	50.00%
<b>Property Total:</b>	<b>31</b>	<b>21</b>	<b>47.62%</b>	<b>149</b>	<b>163</b>	<b>-8.59%</b>	<b>1573</b>	<b>1632</b>	<b>-3.62%</b>
<b>Preliminary Part 1 Crime Totals:</b>	<b>35</b>	<b>27</b>	<b>29.63%</b>	<b>172</b>	<b>192</b>	<b>-10.42%</b>	<b>1873</b>	<b>1940</b>	<b>-3.45%</b>

**Current 7 Day Period:** 11/24/2024 - 11/30/2024      **Prior 7 Day Period:** 11/17/2024 - 11/23/2024

**Current 28 Day Period:** 11/3/2024 - 11/30/2024      **Prior 28 Day Period:** 10/6/2024 - 11/2/2024

**Current YTD Day Period:** 1/1/2024 - 11/30/2024      **Prior YTD Period:** 1/1/2023 - 11/30/2023

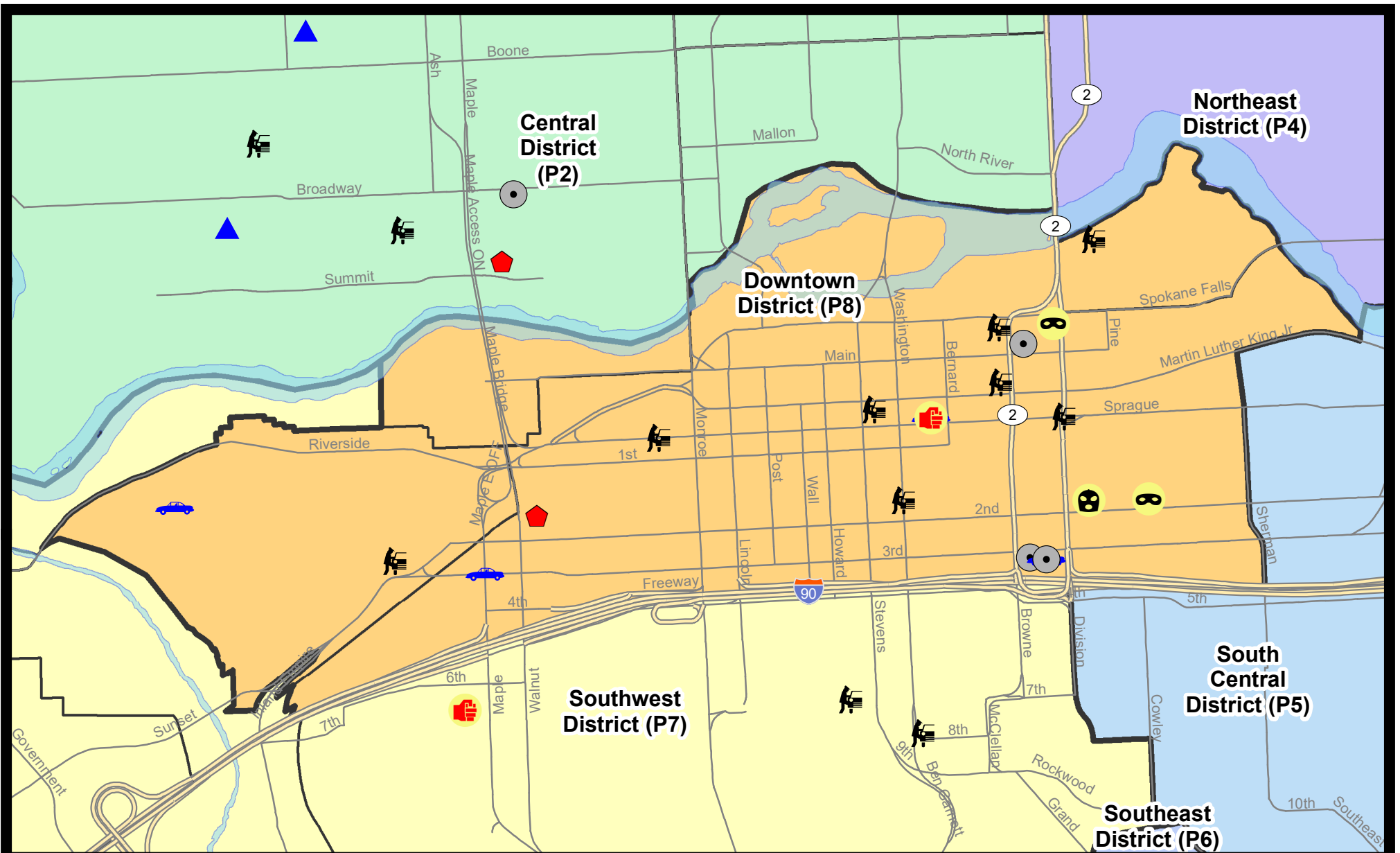
Prepared by SPD Crime Analysis Office - Monday, December 2, 2024

**NOTE:** SPD moved from UCR to the NIBRS reporting standard on 10/4/16 following the transition to a new RMS System. Numbers on CompStat reports prior to this date should not be used as a comparison to those on this report. Additional info on these reporting standards can be found on the FBI website: <https://ucr.fbi.gov/nibrs-overview>

This chart represents Preliminary counts of selected crime categories from Police Case Reports. Full statistical analysis to determine the confidence level of this data has not been performed. The % change columns on the preliminary counts differ from the percentage change on the NIBRS crime report, sometimes significantly. The CompStat report is designed for operational use and includes only selected NIBRS categories and coding less complex than full NIBRS rules. Official statistics for these and other NIBRS categories can be found on WASPC & FBI websites once available.



**Note:** On 1/8/23 boundary changes incorporated portions of P7 into the Downtown Precinct (SPD8BA and SPD8PV); Consequently activity in P8 will appear higher if compared to printed CompStat reports prior to 1/8/23














**City of Spokane**  
**Downtown District (P8)**  
**Selected**  
**Crime Types**  
**2024-11-24 to 2024-11-30**

Prepared By:  
**Crime Analysis Unit**  
**Spokane Police Department**

**Legend**


**NIBRS Events**

-  Criminal Homicide
-  Rape
-  Robbery Commercial
-  Robbery Person
-  Aggravated Assault
-  Burglary Residential
-  Burglary Garage
-  Burglary Commercial
-  Vehicle Prowling
-  Vehicle Theft
-  Arson

Cases Represent LERMS Crime Codes  
 Points may indicate multiple events  
 Note: Veh Prowl is only Larceny category displayed



For Additional Information on Incidents  
 pertaining to an Area, Trend, or Pattern  
 Contact Information Analysis



**THIS IS NOT A LEGAL DOCUMENT:**  
 The information shown on this map is compiled  
 from various sources and is subject to constant  
 revision. Information shown on this map should  
 not be used to determine the location of facilities  
 in relationship to property lines, section lines,  
 streets, etc.



Sunday - Saturday

SW - Downtown District (P8)

11/24/2024 TO 11/30/2024



<u>A/C</u>	<u>Offense Statute</u>	<u>Address</u>	<u>Reported Date</u>	<u>Dist</u>
<b><u>SPD8BA</u></b>				
C	THEFT 3D FROM MOTOR VEHICLE	1800 W 3RD AVE	11/28/2024	P7
C	THEFT OF MOTOR VEHICLE	2400 W PACIFIC AVE	11/30/2024	P5
<b><u>SPD8EC</u></b>				
C	ROBBERY 1D COMMERCIAL	100 S DIVISION ST	11/25/2024	P8
C	ROBBERY 1D PERSON	200 E 2ND AVE	11/26/2024	P8
C	THEFT 1D FROM BUILDING	0 E 1ST AVE	11/26/2024	P8
C	THEFT 2D FROM MOTOR VEHICLE	W SPRAGUE AVE / N DIVISION ST	11/25/2024	P8
<b><u>SPD8RS</u></b>				
C	ASSAULT 2D	300 W RIVERSIDE AVE	11/28/2024	P8
C	BURGLARY 1D COMMERCIAL	0 W 3RD AVE	11/24/2024	P8
C	BURGLARY 1D FROM RESIDENCE	300 W RIVERSIDE AVE	11/28/2024	P8
C	BURGLARY 2D COMMERCIAL	0 W 3RD AVE	11/24/2024	P8
C	BURGLARY 2D COMMERCIAL	0 W MAIN AVE	11/30/2024	P1
C	MAIL THEFT	200 W RIVERSIDE AVE	11/27/2024	P8
C	RESIDENTIAL BURGLARY	1400 W 2ND AVE	11/29/2024	P8
C	ROBBERY 1D PERSON	200 N DIVISION ST	11/27/2024	P8
C	TAKING MOTOR VEHICLE WITHOUT PERMISSION 2D	300 W RIVERSIDE AVE	11/28/2024	P8
C	THEFT 2D ALL OTHER	1600 W 3RD AVE	11/30/2024	P8
C	THEFT 2D FROM BUILDING	900 W MAIN AVE	11/27/2024	P8
C	THEFT 2D FROM MOTOR VEHICLE	400 W RIVERSIDE AVE	11/29/2024	P8
C	THEFT 2D FROM MOTOR VEHICLE	200 W SPOKANE FALLS BLVD	11/29/2024	P8
C	THEFT 3D ALL OTHER	1400 W 2ND AVE	11/29/2024	P8
C	THEFT 3D ALL OTHER	700 W RIVERSIDE AVE	11/29/2024	P8
C	THEFT 3D FROM BUILDING	900 W 3RD AVE	11/26/2024	P8
C	THEFT 3D FROM BUILDING	900 W 2ND AVE	11/27/2024	P8
C	THEFT 3D FROM BUILDING	800 W MAIN AVE	11/30/2024	P8
C	THEFT 3D FROM MOTOR VEHICLE	400 N RIVERPOINT BLVD	11/24/2024	P8
C	THEFT 3D FROM MOTOR VEHICLE	W SPRAGUE AVE / N MADISON ST	11/25/2024	P8
C	THEFT 3D FROM MOTOR VEHICLE	200 W RIVERSIDE AVE	11/29/2024	P8
C	THEFT 3D FROM MOTOR VEHICLE	S WASHINGTON ST / W PACIFIC AVE	11/29/2024	P8
C	THEFT 3D SHOPLIFTING	600 W MAIN AVE	11/24/2024	P8
C	THEFT 3D SHOPLIFTING	600 W MAIN AVE	11/30/2024	P8
C	THEFT 3D SHOPLIFTING	800 W 2ND AVE	11/26/2024	P8
C	THEFT 3D SHOPLIFTING	800 W 2ND AVE	11/26/2024	P8
C	THEFT 3D SHOPLIFTING	600 W MAIN AVE	11/27/2024	P8
C	THEFT OF MOTOR VEHICLE	0 W 3RD AVE	11/24/2024	P8
C	THEFT OF MOTOR VEHICLE	S MAPLE ST / W 3RD AVE	11/29/2024	P6



## Other Jurisdiction or Unk District

### Preliminary IBR Counts

NIBRS Categories (Part 1 Selected)	7 Day Comparison			28 Day Comparison			YTD Comparison		
	Current	Prior	Percent	Current	Prior	Percent	Current	Prior	Percent
<b>Violent</b>									
Criminal Homicide	0	0		0	0		0	0	
Rape	0	2	-100.00%	2	3	-33.33%	5	5	0.00%
Robbery - Commercial	0	0		0	0		0	0	
Robbery - Person	0	0		0	0		1	1	0.00%
Aggravated Assault - Non DV	0	0		0	1	-100.00%	5	2	150.00%
Aggravated Assault - DV	0	0		0	0		0	1	-100.00%
<b>Violent Total:</b>	<b>0</b>	<b>2</b>	<b>-100.00%</b>	<b>2</b>	<b>4</b>	<b>-50.00%</b>	<b>11</b>	<b>9</b>	<b>22.22%</b>
<b>Property</b>									
Burglary - Residential	0	0		0	0		0	0	
Burglary Garage	0	0		0	0		1	1	0.00%
Burglary Commercial	0	1	-100.00%	1	0		1	1	0.00%
Larceny	1	0		3	0		14	33	-57.58%
Vehicle Theft	0	0		1	0		5	1	400.00%
Arson	0	0		0	0		1	1	0.00%
<b>Property Total:</b>	<b>1</b>	<b>1</b>	<b>0.00%</b>	<b>5</b>	<b>0</b>		<b>22</b>	<b>37</b>	<b>-40.54%</b>
<b>Preliminary Part 1 Crime Totals:</b>	<b>1</b>	<b>3</b>	<b>-66.67%</b>	<b>7</b>	<b>4</b>	<b>75.00%</b>	<b>33</b>	<b>46</b>	<b>-28.26%</b>
<b>Current 7 Day Period:</b>	11/24/2024 - 11/30/2024			<b>Prior 7 Day Period:</b>	11/17/2024 - 11/23/2024				
<b>Current 28 Day Period:</b>	11/3/2024 - 11/30/2024			<b>Prior 28 Day Period:</b>	10/6/2024 - 11/2/2024				
<b>Current YTD Day Period:</b>	1/1/2024 - 11/30/2024			<b>Prior YTD Period:</b>	1/1/2023 - 11/30/2023				

Prepared by SPD Crime Analysis Office - Monday, December 2, 2024

**NOTE:** SPD moved from UCR to the NIBRS reporting standard on 10/4/16 following the transition to a new RMS System. [Numbers on CompStat reports prior to this date should not be used as a comparison to those on this report.](#) Additional info on these reporting standards can be found on the FBI website: <https://ucr.fbi.gov/nibrs-overview>

This chart represents Preliminary counts of selected crime categories from Police Case Reports. Full statistical analysis to determine the confidence level of this data has not been performed. The % change columns on the preliminary counts differ from the percentage change on the NIBRS crime report, sometimes significantly. The CompStat report is designed for operational use and includes only selected NIBRS categories and coding less complex than full NIBRS rules. Official statistics for these and other NIBRS categories can be found on WASPC & FBI websites once available.

Sunday - Saturday

Other Jurisdiction/Unk District

11/24/2024 TO 11/30/2024



**A/C** **Offense Statute**

**Address**

**Reported Date**

**Dist**

**SC13**

C THEFT 3D SHOPLIFTING

900 W FRANCIS AVE

11/27/2024