

SPOKANE POLICE DEPARTMENT

PRELIMINARY CITYWIDE IBR CRIME REPORT



Preliminary IBR Counts

CHIEF OF POLICE

Kevin Hall

Period Ending: Saturday, November 23, 2024

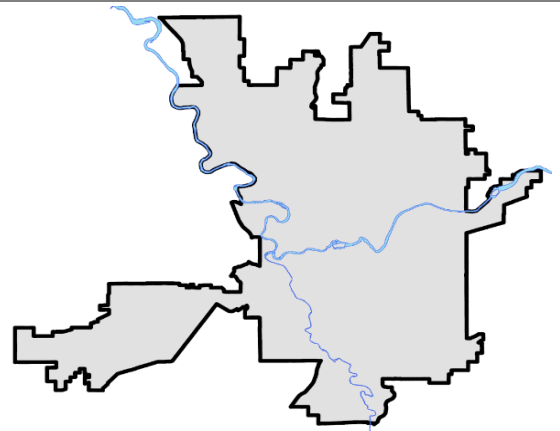
NIBRS Categories (Part 1 Selected)	7 Day Comparison			28 Day Comparison			YTD Comparison		
	Current	Prior	Percent	Current	Prior	Percent	Current	Prior	Percent
Violent									
Criminal Homicide	0	1	-100.00%	3	2	50.00%	16	15	6.67%
Rape	7	1	600.00%	22	12	83.33%	196	223	-12.11%
Robbery - Commercial	1	2	-50.00%	4	4	0.00%	83	106	-21.70%
Robbery - Person	4	7	-42.86%	24	20	20.00%	227	217	4.61%
Aggravated Assault - Non DV	8	7	14.29%	37	39	-5.13%	513	568	-9.68%
Aggravated Assault - DV	5	9	-44.44%	27	25	8.00%	325	317	2.52%
Violent Total:	25	27	-7.41%	117	102	14.71%	1360	1446	-5.95%
Property									
Burglary - Residential	9	11	-18.18%	41	49	-16.33%	553	799	-30.79%
Burglary Garage	12	14	-14.29%	38	37	2.70%	379	450	-15.78%
Burglary Commercial	13	13	0.00%	50	40	25.00%	453	545	-16.88%
Larceny	172	187	-8.02%	722	808	-10.64%	7958	8578	-7.23%
Vehicle Theft	24	22	9.09%	91	111	-18.02%	1152	1534	-24.90%
Arson	1	1	0.00%	3	8	-62.50%	119	80	48.75%
Property Total:	231	248	-6.85%	945	1053	-10.26%	10614	11986	-11.45%
Preliminary Part 1 Crime Totals:	256	275	-6.91%	1062	1155	-8.05%	11974	13432	-10.85%

Current 7 Day Period: 11/17/2024 - 11/23/2024 **Prior 7 Day Period:** 11/10/2024 - 11/16/2024
Current 28 Day Period: 10/27/2024 - 11/23/2024 **Prior 28 Day Period:** 9/29/2024 - 10/26/2024
Current YTD Day Period: 1/1/2024 - 11/23/2024 **Prior YTD Period:** 1/1/2023 - 11/23/2023

Prepared by SPD Crime Analysis Office - Monday, November 25, 2024

NOTE: SPD moved from UCR to the NIBRS reporting standard on 10/4/16 following the transition to a new RMS System. [Numbers on CompStat reports prior to this date should not be used as a comparison to those on this report.](#) Additional info on these reporting standards can be found on the FBI website: <https://ucr.fbi.gov/nibrs-overview>

This chart represents Preliminary counts of selected crime categories from Police Case Reports. Full statistical analysis to determine the confidence level of this data has not been performed. The % change columns on the preliminary counts differ from the percentage change on the NIBRS crime report, sometimes significantly. The CompStat report is designed for operational use and includes only selected NIBRS categories and coding less complex than full NIBRS rules. Official statistics for these and other NIBRS categories can be found on WASPC & FBI websites once available.



SPOKANE POLICE DEPARTMENT

Northwest Precinct

ADAM Sector

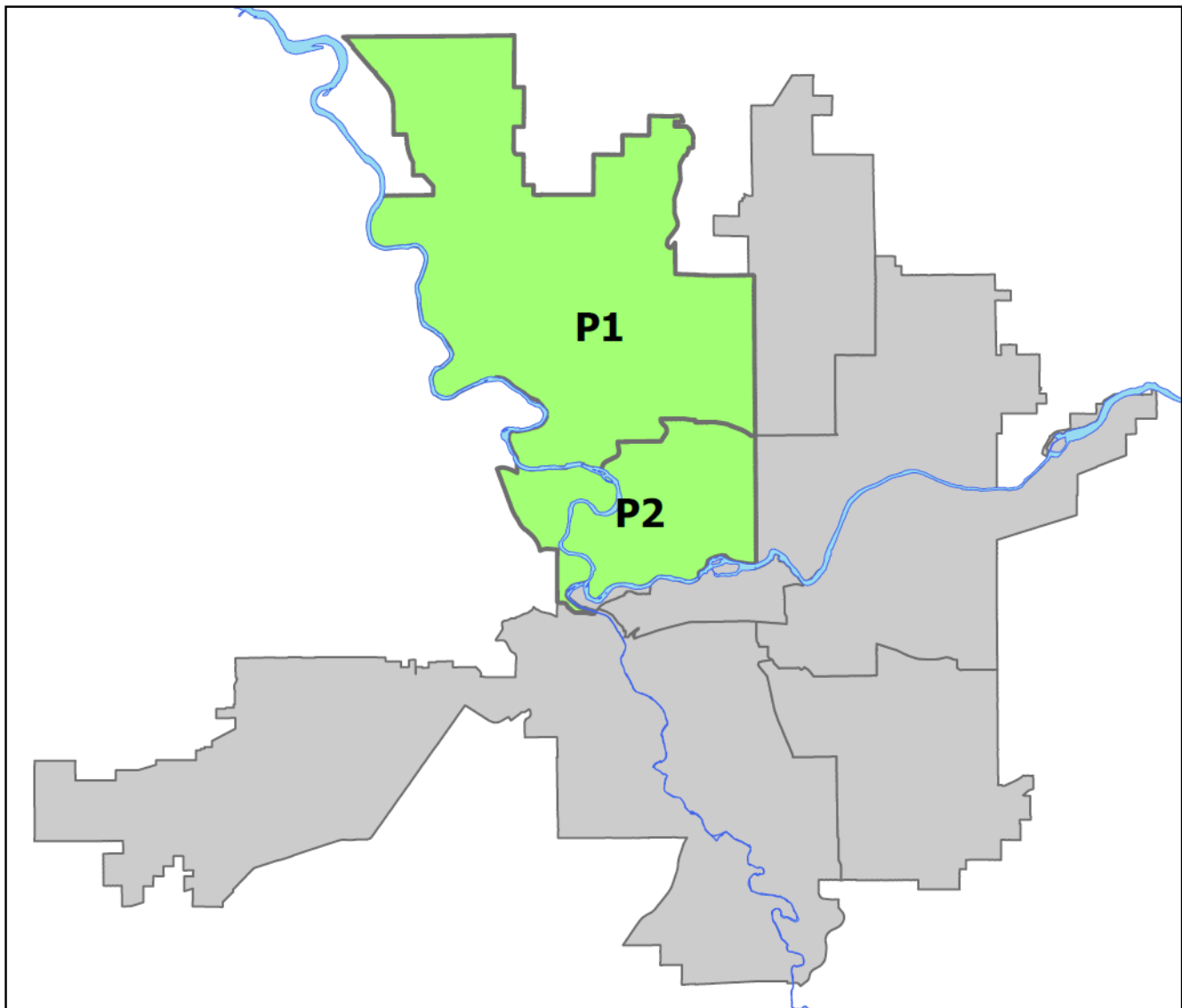


PSA Commander

Captain Tom Hendren

Northwest District (P1)

Central District (P2)





NORTHWEST PRECINCT (P1, P2) ADAM SECTOR

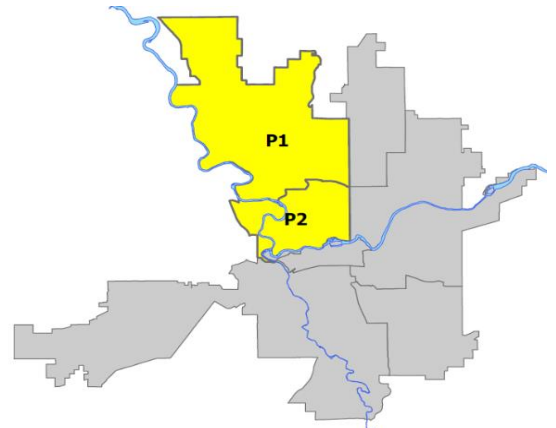
Preliminary IBR Counts

NIBRS Categories (Part 1 Selected)	7 Day Comparison			28 Day Comparison			YTD Comparison		
	Current	Prior	Percent	Current	Prior	Percent	Current	Prior	Percent
Violent									
Criminal Homicide	0	0		0	0		4	2	100.00%
Rape	2	0		3	3	0.00%	52	62	-16.13%
Robbery - Commercial	1	0		1	3	-66.67%	23	18	27.78%
Robbery - Person	1	0		4	3	33.33%	39	33	18.18%
Aggravated Assault - Non DV	2	0		5	5	0.00%	107	111	-3.60%
Aggravated Assault - DV	2	2	0.00%	5	7	-28.57%	84	80	5.00%
Violent Total:	8	2	300.00%	18	21	-14.29%	309	306	0.98%
Property									
Burglary - Residential	5	4	25.00%	14	14	0.00%	171	232	-26.29%
Burglary Garage	9	8	12.50%	23	15	53.33%	149	134	11.19%
Burglary Commercial	1	3	-66.67%	5	11	-54.55%	101	118	-14.41%
Larceny	47	45	4.44%	168	169	-0.59%	2063	1930	6.89%
Vehicle Theft	12	9	33.33%	33	30	10.00%	336	386	-12.95%
Arson	0	1	-100.00%	1	3	-66.67%	38	22	72.73%
Property Total:	74	70	5.71%	244	242	0.83%	2858	2822	1.28%
Preliminary Part 1 Crime Totals:	82	72	13.89%	262	263	-0.38%	3167	3128	1.25%
Current 7 Day Period:	11/17/2024 - 11/23/2024			Prior 7 Day Period:	11/10/2024 - 11/16/2024				
Current 28 Day Period:	10/27/2024 - 11/23/2024			Prior 28 Day Period:	9/29/2024 - 10/26/2024				
Current YTD Day Period:	1/1/2024 - 11/23/2024			Prior YTD Period:	1/1/2023 - 11/23/2023				

Prepared by SPD Crime Analysis Office - Monday, November 25, 2024

NOTE: SPD moved from UCR to the NIBRS reporting standard on 10/4/16 following the transition to a new RMS System. [Numbers on CompStat reports prior to this date should not be used as a comparison to those on this report.](#) Additional info on these reporting standards can be found on the FBI website: <https://ucr.fbi.gov/nibrs-overview>

This chart represents Preliminary counts of selected crime categories from Police Case Reports. Full statistical analysis to determine the confidence level of this data has not been performed. The % change columns on the preliminary counts differ from the percentage change on the NIBRS crime report, sometimes significantly. The CompStat report is designed for operational use and includes only selected NIBRS categories and coding less complex than full NIBRS rules. Official statistics for these and other NIBRS categories can be found on WASPC & FBI websites once available.



Note: On 1/8/23 boundary changes were implemented dividing the North Precinct into two (NW and NE). The Northwest Precinct ADAM Sector consists of P1 and P2; Consequently this page did not exist on printed CompStat reports prior to 1/8/23



NW - Northwest District (P1)

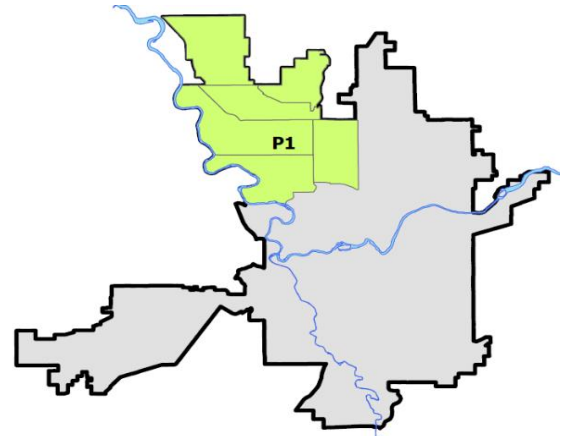
Preliminary IBR Counts

NIBRS Categories (Part 1 Selected)		7 Day Comparison			28 Day Comparison			YTD Comparison		
		Current	Prior	Percent	Current	Prior	Percent	Current	Prior	Percent
Violent	Criminal Homicide	0	0		0	0		4	0	
	Rape	0	0		1	2	-50.00%	30	30	0.00%
	Robbery - Commercial	0	0		0	2	-100.00%	7	5	40.00%
	Robbery - Person	1	0		2	0		14	16	-12.50%
	Aggravated Assault - Non DV	2	0		3	3	0.00%	46	47	-2.13%
	Aggravated Assault - DV	2	1	100.00%	3	5	-40.00%	44	37	18.92%
Violent Total:		5	1	400.00%	9	12	-25.00%	145	135	7.41%
Property	Burglary - Residential	3	2	50.00%	7	6	16.67%	76	121	-37.19%
	Burglary Garage	6	8	-25.00%	17	11	54.55%	95	83	14.46%
	Burglary Commercial	0	0		1	1	0.00%	36	32	12.50%
	Larceny	28	25	12.00%	90	76	18.42%	958	939	2.02%
	Vehicle Theft	5	7	-28.57%	16	12	33.33%	138	162	-14.81%
	Arson	0	0		0	0		5	10	-50.00%
Property Total:		42	42	0.00%	131	106	23.58%	1308	1347	-2.90%
Preliminary Part 1 Crime Totals:		47	43	9.30%	140	118	18.64%	1453	1482	-1.96%
Current 7 Day Period:		11/17/2024 - 11/23/2024			Prior 7 Day Period:		11/10/2024 - 11/16/2024			
Current 28 Day Period:		10/27/2024 - 11/23/2024			Prior 28 Day Period:		9/29/2024 - 10/26/2024			
Current YTD Day Period:		1/1/2024 - 11/23/2024			Prior YTD Period:		1/1/2023 - 11/23/2023			

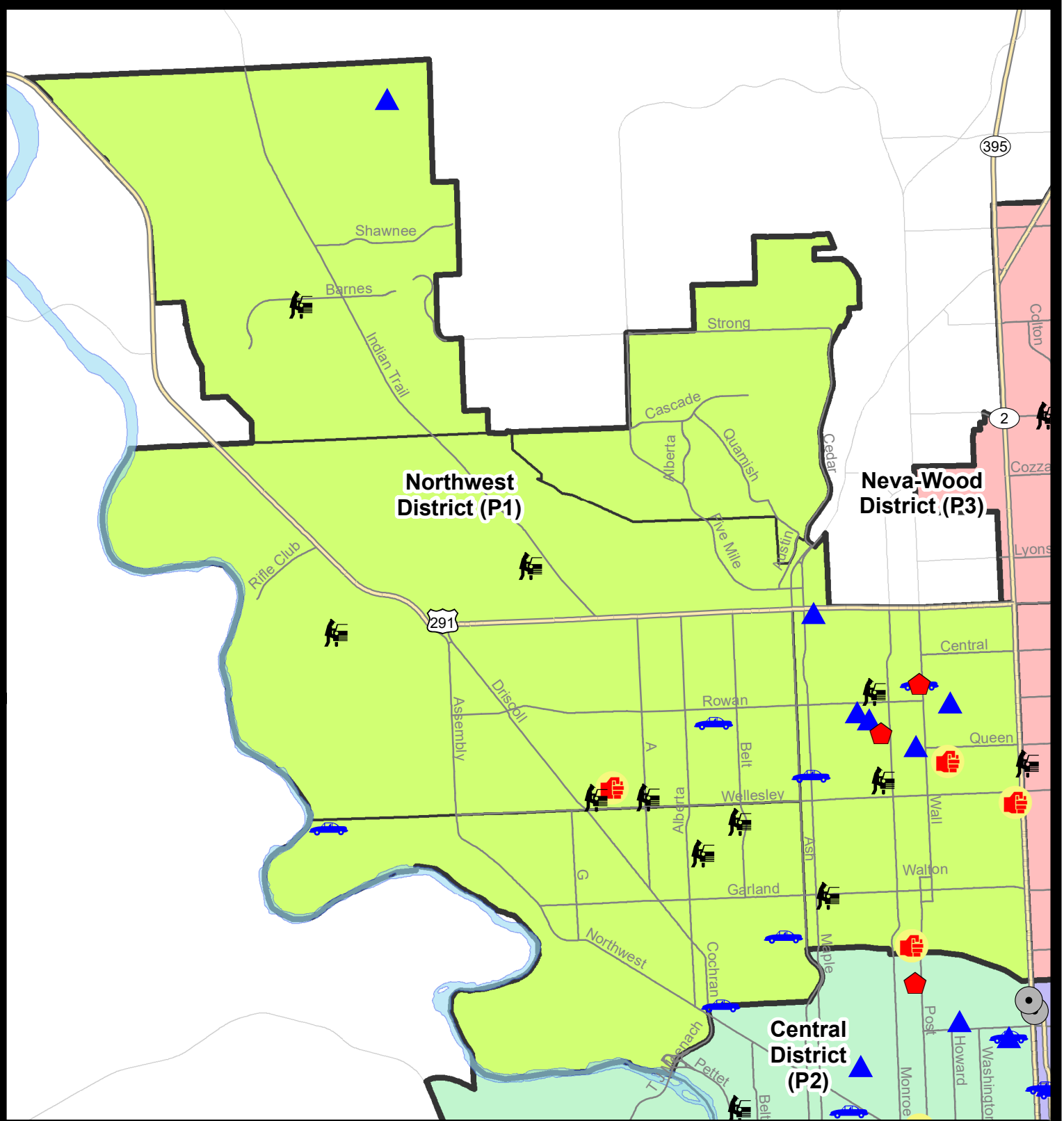
Prepared by SPD Crime Analysis Office - Monday, November 25, 2024

NOTE: SPD moved from UCR to the NIBRS reporting standard on 10/4/16 following the transition to a new RMS System. [Numbers on CompStat reports prior to this date should not be used as a comparison to those on this report.](#) Additional info on these reporting standards can be found on the FBI website: <https://ucr.fbi.gov/nibrs-overview>

This chart represents Preliminary counts of selected crime categories from Police Case Reports. Full statistical analysis to determine the confidence level of this data has not been performed. The % change columns on the preliminary counts differ from the percentage change on the NIBRS crime report, sometimes significantly. The CompStat report is designed for operational use and includes only selected NIBRS categories and coding less complex than full NIBRS rules. Official statistics for these and other NIBRS categories can be found on WASPC & FBI websites once available.



Note: On 1/8/23 a boundary change to P1 added a portion of the prior area to P2 (SPA2EG); Consequently activity in P1 will appear a bit lower if compared to printed CompStat reports prior to 1/8/23



City of Spokane
Northwest District (P1)
Selected Crime Codes
2024-11-17 to 2024-11-23
 Prepared By:
Crime Analysis Unit
Spokane Police Department

Legend
NIBRS Events

Criminal Homicide	Robbery Person	Burglary Commercial
Rape	Aggravated Assault	Vehicle Prowling
Robbery Commercial	Burglary Residential	Vehicle Theft
Robbery Garage	Arson	SPOKANE POLICE

*Cases Represent LERMS Crime Codes
 Points may indicate multiple events
 Note: Veh Prowl is only Larceny displayed*

For Additional Information on Incidents pertaining to an Area, Trend, or Pattern Contact Information Analysis

0 0.25 0.5 1 Miles

Geographic Information System

SPOKANE

THIS IS NOT A LEGAL DOCUMENT. The information shown on this map is compiled from various sources and is subject to constant revision. Information shown on this map should not be used to determine the location of facilities in relationship to property lines, section lines, streets, etc.

Sunday - Saturday

11/17/2024 TO 11/23/2024



NW - Northwest District (P1)

<u>A/C</u>	<u>Offense Statute</u>	<u>Address</u>	<u>Reported Date</u>	<u>Dist</u>
SPA1AD				
C	IBR Purposes Only - Motor Vehicle Theft	5400 W HOFFMAN PL	11/18/2024	
C	THEFT 2D FROM BUILDING	2500 W WELLESLEY AVE	11/21/2024	P1
C	THEFT 2D FROM MOTOR VEHICLE	2400 W LONGFELLOW AVE	11/21/2024	P1
C	THEFT 3D ALL OTHER	1800 W COURTLAND AVE	11/18/2024	P1
C	THEFT 3D ALL OTHER	2800 W EUCLID AVE	11/23/2024	P1
C	THEFT 3D FROM BUILDING	4300 N ASH ST	11/19/2024	P1
C	THEFT 3D FROM MOTOR VEHICLE	2200 W WELLESLEY AVE	11/20/2024	P1
C	THEFT 3D SHOPLIFTING	2200 W WELLESLEY AVE	11/19/2024	P1
C	THEFT 3D SHOPLIFTING	2500 W WELLESLEY AVE	11/23/2024	P1
C	THEFT 3D VEHICLE PARTS AND ACCESSORIES	4200 N OAK ST	11/21/2024	P1
C	THEFT OF MOTOR VEHICLE	1800 W GLASS AVE	11/19/2024	P1
SPA1BS				
C	THEFT 3D FROM MOTOR VEHICLE	3600 W BEACON AVE	11/21/2024	P1
C	THEFT 3D SHOPLIFTING	3300 W INDIAN TRAIL RD	11/19/2024	P1
C	THEFT 3D SHOPLIFTING	3300 W INDIAN TRAIL RD	11/21/2024	P1
SPA1FM				
C	THEFT 3D ALL OTHER	7500 N WALNUT ST	11/20/2024	P1
SPA1IT				
C	BURGLARY 2D GARAGE	10700 N WIEBER DR	11/19/2024	P1
C	THEFT 2D ALL OTHER	10700 N WIEBER DR	11/19/2024	P1
C	THEFT 2D ALL OTHER	4200 W TOLLIVER CT	11/22/2024	P1
C	THEFT 3D FROM MOTOR VEHICLE	8900 N PAMELA ST	11/22/2024	P1
C	THEFT 3D SHOPLIFTING	9000 N INDIAN TRAIL RD	11/23/2024	P1
SPA1NH				
C	ASSAULT 2D	4600 N DIVISION ST	11/19/2024	P4
C	ASSAULT 2D	4900 N STEVENS ST	11/23/2024	P1
C	BURGLARY 1D FROM RESIDENCE	5600 N WALL ST	11/17/2024	P4
C	BURGLARY 1D FROM RESIDENCE	800 W CORA AVE	11/23/2024	P1
C	BURGLARY 2D GARAGE	5400 N STEVENS ST	11/17/2024	P1
C	BURGLARY 2D GARAGE	5400 N ADAMS ST	11/18/2024	P1
C	BURGLARY 2D GARAGE	5300 N JEFFERSON ST	11/18/2024	P1
C	BURGLARY 2D GARAGE	5100 N POST ST	11/19/2024	P1
C	BURGLARY 2D GARAGE	6200 N WALNUT ST	11/21/2024	P1
C	IBR Purposes Only - Aggravated Assault	800 W CORA AVE	11/21/2024	P1
C	RESIDENTIAL BURGLARY	5200 N MADISON ST	11/18/2024	P1
C	ROBBERY 1D PERSON	800 W CORA AVE	11/23/2024	P1
C	THEFT 2D ALL OTHER	800 W QUEEN AVE	11/20/2024	P1

For protection of victim privacy, the entire address on sexual assault crimes has been redacted.

A/C	Offense Statute	Address	Reported Date	Dist
C	THEFT 2D FROM MOTOR VEHICLE	3800 N WALNUT ST	11/20/2024	P1
C	THEFT 3D ALL OTHER	5400 N ADAMS ST	11/23/2024	P1
C	THEFT 3D FROM MOTOR VEHICLE	5500 N MADISON ST	11/17/2024	P1
C	THEFT OF A FIREARM FROM MOTOR VEHICLE	4800 N MADISON ST	11/17/2024	P1
C	THEFT OF MOTOR VEHICLE	5600 N WALL ST	11/17/2024	P4
C	THEFT OF MOTOR VEHICLE	N MAPLE ST / W WABASH AVE	11/22/2024	P7

SPA1NW

C	ASSAULT OF A CHILD 3D WEAPON OR NEGLIGENT INJURY	4800 N ALLEN PL	11/18/2024	P1
C	THEFT 2D ALL OTHER	6600 N NINE MILE RD	11/19/2024	P1
C	THEFT 2D FROM MOTOR VEHICLE	4700 N GREENWOOD BLVD	11/18/2024	P1
C	THEFT 2D FROM MOTOR VEHICLE	5100 W FRANCIS AVE	11/23/2024	P1
C	THEFT 3D FROM BUILDING	5300 N ALLEN PL	11/17/2024	P1
C	THEFT 3D FROM MOTOR VEHICLE	2800 W BROAD AVE	11/22/2024	P1
C	THEFT 3D VEHICLE PARTS AND ACCESSORIES	6000 N DRISCOLL BLVD	11/23/2024	P1
C	THEFT OF MOTOR VEHICLE	2300 W SANSON AVE	11/21/2024	P1



NW - North Central District (P2)

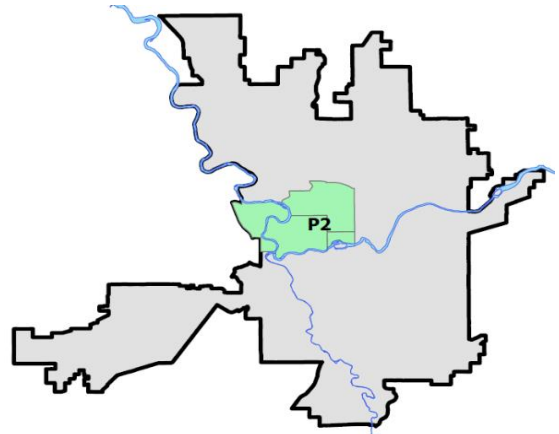
Preliminary IBR Counts

NIBRS Categories (Part 1 Selected)	7 Day Comparison			28 Day Comparison			YTD Comparison		
	Current	Prior	Percent	Current	Prior	Percent	Current	Prior	Percent
Violent									
Criminal Homicide	0	0		0	0		0	2	-100.00%
Rape	2	0		2	1	100.00%	22	32	-31.25%
Robbery - Commercial	1	0		1	1	0.00%	16	13	23.08%
Robbery - Person	0	0		2	3	-33.33%	25	17	47.06%
Aggravated Assault - Non DV	0	0		2	2	0.00%	61	64	-4.69%
Aggravated Assault - DV	0	1	-100.00%	2	2	0.00%	40	43	-6.98%
Violent Total:	3	1	200.00%	9	9	0.00%	164	171	-4.09%
Property									
Burglary - Residential	2	2	0.00%	7	8	-12.50%	95	111	-14.41%
Burglary Garage	3	0		6	4	50.00%	54	51	5.88%
Burglary Commercial	1	3	-66.67%	4	10	-60.00%	65	86	-24.42%
Larceny	19	20	-5.00%	78	93	-16.13%	1105	991	11.50%
Vehicle Theft	7	2	250.00%	17	18	-5.56%	198	224	-11.61%
Arson	0	1	-100.00%	1	3	-66.67%	33	12	175.00%
Property Total:	32	28	14.29%	113	136	-16.91%	1550	1475	5.08%
Preliminary Part 1 Crime Totals:	35	29	20.69%	122	145	-15.86%	1714	1646	4.13%
Current 7 Day Period:	11/17/2024 - 11/23/2024			Prior 7 Day Period:	11/10/2024 - 11/16/2024				
Current 28 Day Period:	10/27/2024 - 11/23/2024			Prior 28 Day Period:	9/29/2024 - 10/26/2024				
Current YTD Day Period:	1/1/2024 - 11/23/2024			Prior YTD Period:	1/1/2023 - 11/23/2023				

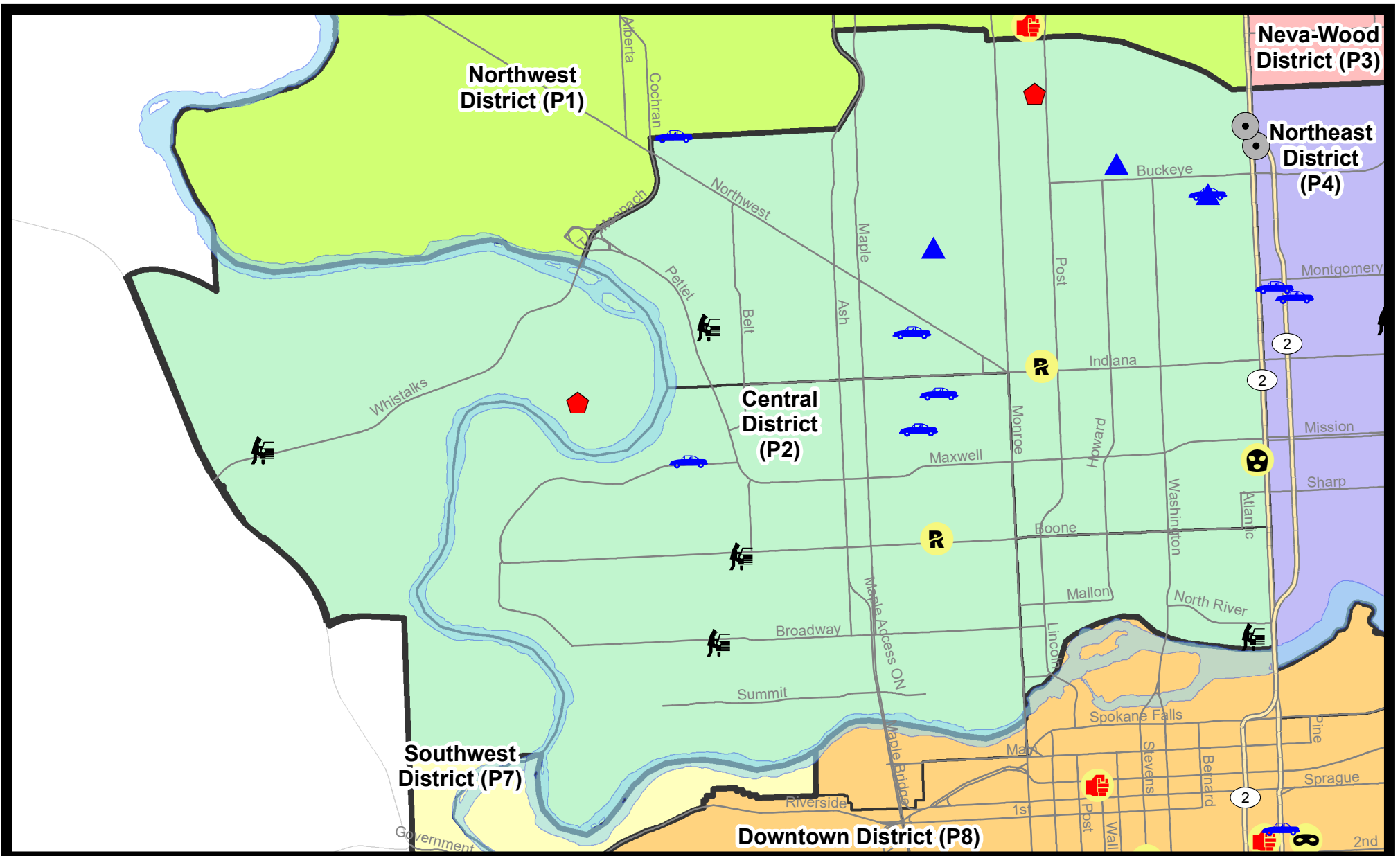
Prepared by SPD Crime Analysis Office - Monday, November 25, 2024

NOTE: SPD moved from UCR to the NIBRS reporting standard on 10/4/16 following the transition to a new RMS System. [Numbers on CompStat reports prior to this date should not be used as a comparison to those on this report.](#) Additional info on these reporting standards can be found on the FBI website: <https://ucr.fbi.gov/nibrs-overview>

This chart represents Preliminary counts of selected crime categories from Police Case Reports. Full statistical analysis to determine the confidence level of this data has not been performed. The % change columns on the preliminary counts differ from the percentage change on the NIBRS crime report, sometimes significantly. The CompStat report is designed for operational use and includes only selected NIBRS categories and coding less complex than full NIBRS rules. Official statistics for these and other NIBRS categories can be found on WASPC & FBI websites once available.



Note: On 1/8/23 a boundary change to P2 added a portion of the P1 area into P2 (SPA2EG); Consequently activity in P2 will appear a bit higher if compared to printed CompStat reports prior to 1/8/23



City of Spokane
Central District (P2)
Selected
Crime Types
2024-11-17 to 2024-11-23
 Prepared By:
Crime Analysis Unit
Spokane Police Department

Legend


NIBRS Events

- Criminal Homicide
- Robbery Commercial
- Aggravated Assault
- Burglary Commercial
- Rape
- Robbery Person
- Burglary Residential
- Burglary Garage
- Vehicle Prowling
- Vehicle Theft
- Arson

*Cases Represent LERMS Crime Codes
 Points may indicate multiple events
 Note: Veh Prowl is only Larceny category displayed*



For Additional Information on Incidents pertaining to an Area, Trend, or Pattern Contact Information Analysis



THIS IS NOT A LEGAL DOCUMENT:
The information shown on this map is compiled from various sources and is subject to constant revision. Information shown on this map should not be used to determine the location of facilities in relationship to property lines, section lines, streets, etc.

Sunday - Saturday

NW - Central District (P2)

11/17/2024 TO 11/23/2024



<u>A/C</u>	<u>Offense Statute</u>	<u>Address</u>	<u>Reported Date</u>	<u>Dist</u>
<u>SPA2EG</u>				
C	BURGLARY 2D COMMERCIAL	2900 N DIVISION ST	11/20/2024	P1
C	BURGLARY 2D GARAGE	1200 W JACKSON AVE	11/18/2024	P1
C	BURGLARY 2D GARAGE	2600 N NORMANDIE ST	11/21/2024	P1
C	BURGLARY 2D GARAGE	500 W CLEVELAND AVE	11/21/2024	P2
C	RAPE 2D		11/18/2024	P1
A	RESIDENTIAL BURGLARY	800 W EUCLID AVE	11/23/2024	P2
A	ROBBERY 2D COMMERCIAL	1400 N DIVISION ST	11/20/2024	P1
C	THEFT 3D ALL OTHER	900 W SPOFFORD AVE	11/17/2024	
C	THEFT 3D FROM BUILDING	1600 N HOWARD ST	11/19/2024	
A	THEFT 3D FROM MOTOR VEHICLE	2100 N HEMLOCK ST	11/17/2024	P2
C	THEFT 3D SHOPLIFTING	2500 N MONROE ST	11/21/2024	
C	THEFT OF MOTOR VEHICLE	N CEDAR ST / W KNOX AVE	11/17/2024	P1
C	THEFT OF MOTOR VEHICLE	N NETTLETON ST / W FAIRVIEW AVE	11/17/2024	P1
C	THEFT OF MOTOR VEHICLE	2600 N NORMANDIE ST	11/21/2024	P1
<u>SPA2RS</u>				
A	THEFT 3D ALL OTHER	N MONROE ST / W BROADWAY AVE	11/19/2024	P2
C	THEFT 3D FROM MOTOR VEHICLE	100 W NORTH RIVER DR	11/23/2024	P2
<u>SPA2WC</u>				
C	MAIL THEFT	2200 W BOONE AVE	11/20/2024	P2
C	RAPE 2D		11/21/2024	P1
C	THEFT 2D ALL OTHER	1800 W BRIDGE AVE	11/22/2024	P2
C	THEFT 2D ALL OTHER	1100 W MALLON AVE	11/22/2024	P2
C	THEFT 2D FROM MOTOR VEHICLE	2200 W BROADWAY AVE	11/18/2024	P2
C	THEFT 2D SHOPLIFTING	1100 N MONROE ST	11/17/2024	P2
C	THEFT 3D ALL OTHER	1100 W MALLON AVE	11/20/2024	P2
C	THEFT 3D FROM MOTOR VEHICLE	2100 W BOONE AVE	11/18/2024	P2
C	THEFT 3D SHOPLIFTING	1000 W SUMMIT PKWY	11/18/2024	P1
C	THEFT 3D SHOPLIFTING	1100 N MONROE ST	11/18/2024	P2
C	THEFT 3D SHOPLIFTING	1100 N MONROE ST	11/21/2024	P1
C	THEFT 3D SHOPLIFTING	1000 W SUMMIT PKWY	11/23/2024	P1
A	THEFT OF MOTOR VEHICLE	2300 W MISSION AVE	11/18/2024	P2
C	THEFT OF MOTOR VEHICLE	1600 N CEDAR ST	11/18/2024	P1
C	THEFT OF MOTOR VEHICLE	1600 N CEDAR ST	11/21/2024	P1
C	THEFT OF MOTOR VEHICLE	1200 W NORA AVE	11/21/2024	P1
<u>SPA2WH</u>				
C	RESIDENTIAL BURGLARY	1900 N HOLY NAMES CT	11/17/2024	P1
C	THEFT 3D FROM MOTOR VEHICLE	4100 W WHISTALKS WAY	11/17/2024	P2

For protection of victim privacy, the entire address on sexual assault crimes has been redacted.

A/C Offense Statute

Address

Reported Date

Dist

C THEFT 3D FROM MOTOR VEHICLE

4100 W WHISTALKS WAY

11/17/2024

P1

SPOKANE POLICE DEPARTMENT

Northeast Precinct

BAKER Sector

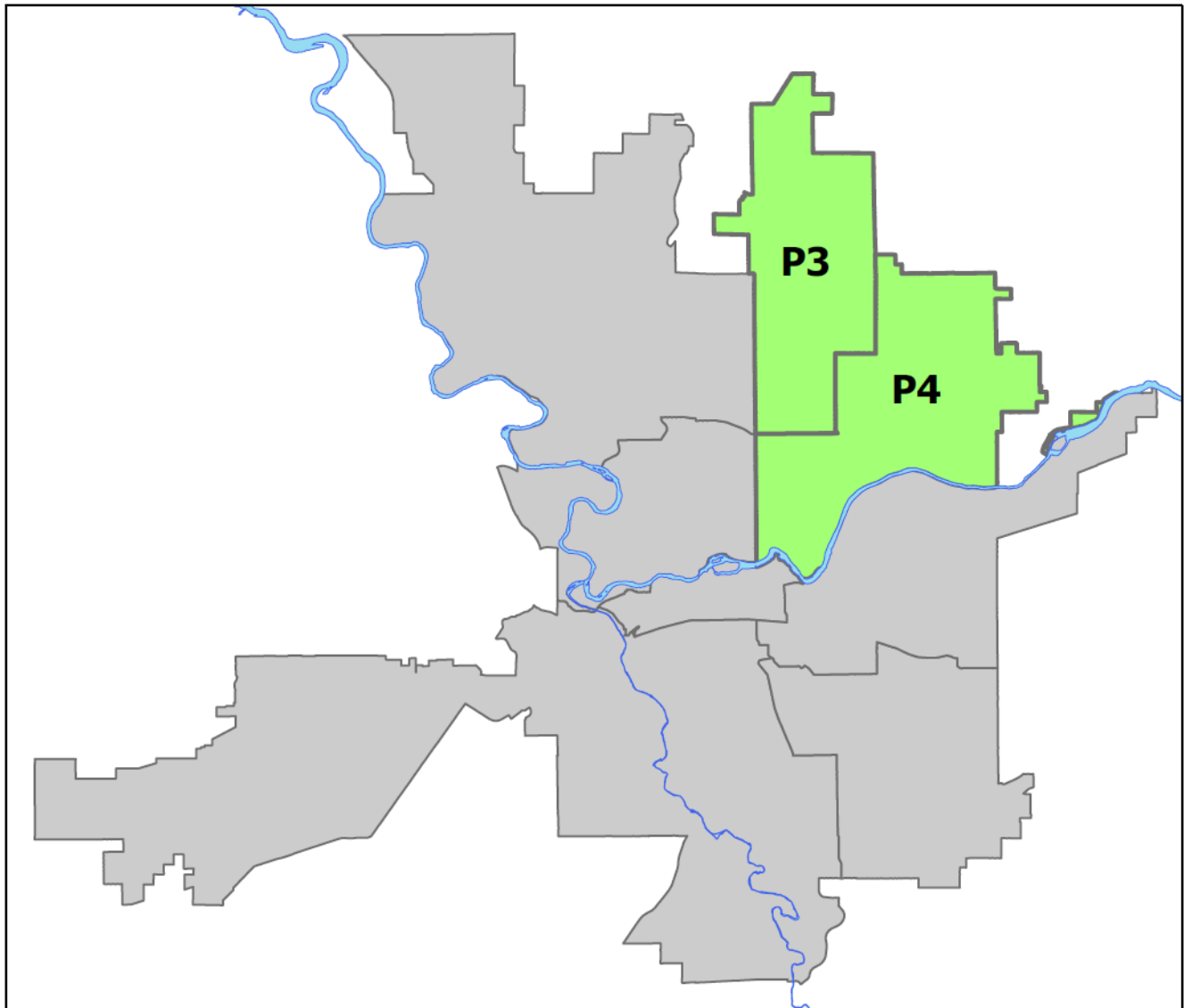


PSA Commander

Captain Shawn Kendall

NevaWood District (P3)

Northeast District (P4)





NORTHEAST PRECINCT (P3, P4) BAKER SECTOR

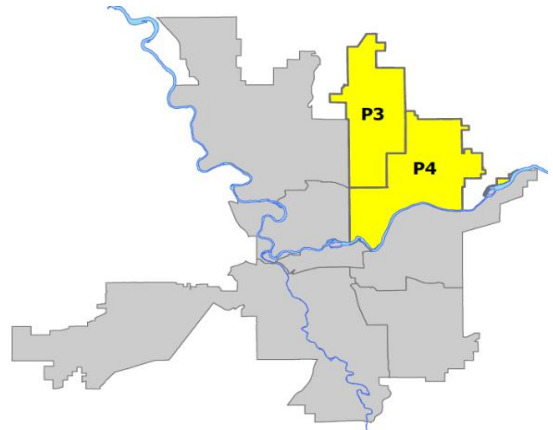
Preliminary IBR Counts

NIBRS Categories (Part 1 Selected)	7 Day Comparison			28 Day Comparison			YTD Comparison		
	Current	Prior	Percent	Current	Prior	Percent	Current	Prior	Percent
Violent									
Criminal Homicide	0	0		0	1	-100.00%	5	7	-28.57%
Rape	1	1	0.00%	7	2	250.00%	53	61	-13.11%
Robbery - Commercial	0	1	-100.00%	2	0		33	54	-38.89%
Robbery - Person	1	4	-75.00%	9	4	125.00%	61	68	-10.29%
Aggravated Assault - Non DV	3	5	-40.00%	18	10	80.00%	158	181	-12.71%
Aggravated Assault - DV	1	4	-75.00%	13	11	18.18%	119	124	-4.03%
Violent Total:	6	15	-60.00%	49	28	75.00%	429	495	-13.33%
Property									
Burglary - Residential	2	3	-33.33%	13	15	-13.33%	172	348	-50.57%
Burglary Garage	1	3	-66.67%	6	14	-57.14%	110	151	-27.15%
Burglary Commercial	2	8	-75.00%	22	15	46.67%	173	198	-12.63%
Larceny	62	54	14.81%	263	324	-18.83%	2877	3375	-14.76%
Vehicle Theft	6	6	0.00%	27	38	-28.95%	412	565	-27.08%
Arson	0	0		1	2	-50.00%	21	27	-22.22%
Property Total:	73	74	-1.35%	332	408	-18.63%	3765	4664	-19.28%
Preliminary Part 1 Crime Totals:	79	89	-11.24%	381	436	-12.61%	4194	5159	-18.71%
Current 7 Day Period:	11/17/2024 - 11/23/2024			Prior 7 Day Period:	11/10/2024 - 11/16/2024				
Current 28 Day Period:	10/27/2024 - 11/23/2024			Prior 28 Day Period:	9/29/2024 - 10/26/2024				
Current YTD Day Period:	1/1/2024 - 11/23/2024			Prior YTD Period:	1/1/2023 - 11/23/2023				

Prepared by SPD Crime Analysis Office - Monday, November 25, 2024

NOTE: SPD moved from UCR to the NIBRS reporting standard on 10/4/16 following the transition to a new RMS System. Numbers on CompStat reports prior to this date should not be used as a comparison to those on this report. Additional info on these reporting standards can be found on the FBI website: <https://ucr.fbi.gov/nibrs-overview>

This chart represents Preliminary counts of selected crime categories from Police Case Reports. Full statistical analysis to determine the confidence level of this data has not been performed. The % change columns on the preliminary counts differ from the percentage change on the NIBRS crime report, sometimes significantly. The CompStat report is designed for operational use and includes only selected NIBRS categories and coding less complex than full NIBRS rules. Official statistics for these and other NIBRS categories can be found on WASPC & FBI websites once available.



Note: On 1/8/23 boundary changes were implemented dividing the North Precinct into two (NW and NE). The Northeast Precinct BAKER Sector consists of P3 and P4; Consequently this page did not exist on printed reports prior to 1/8/23



NE - Neva-Wood District (P3)

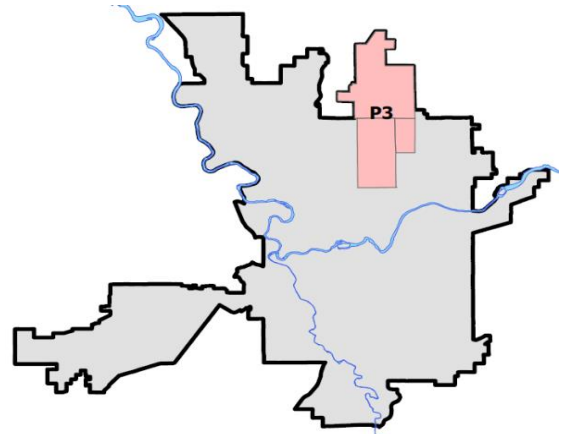
Preliminary IBR Counts

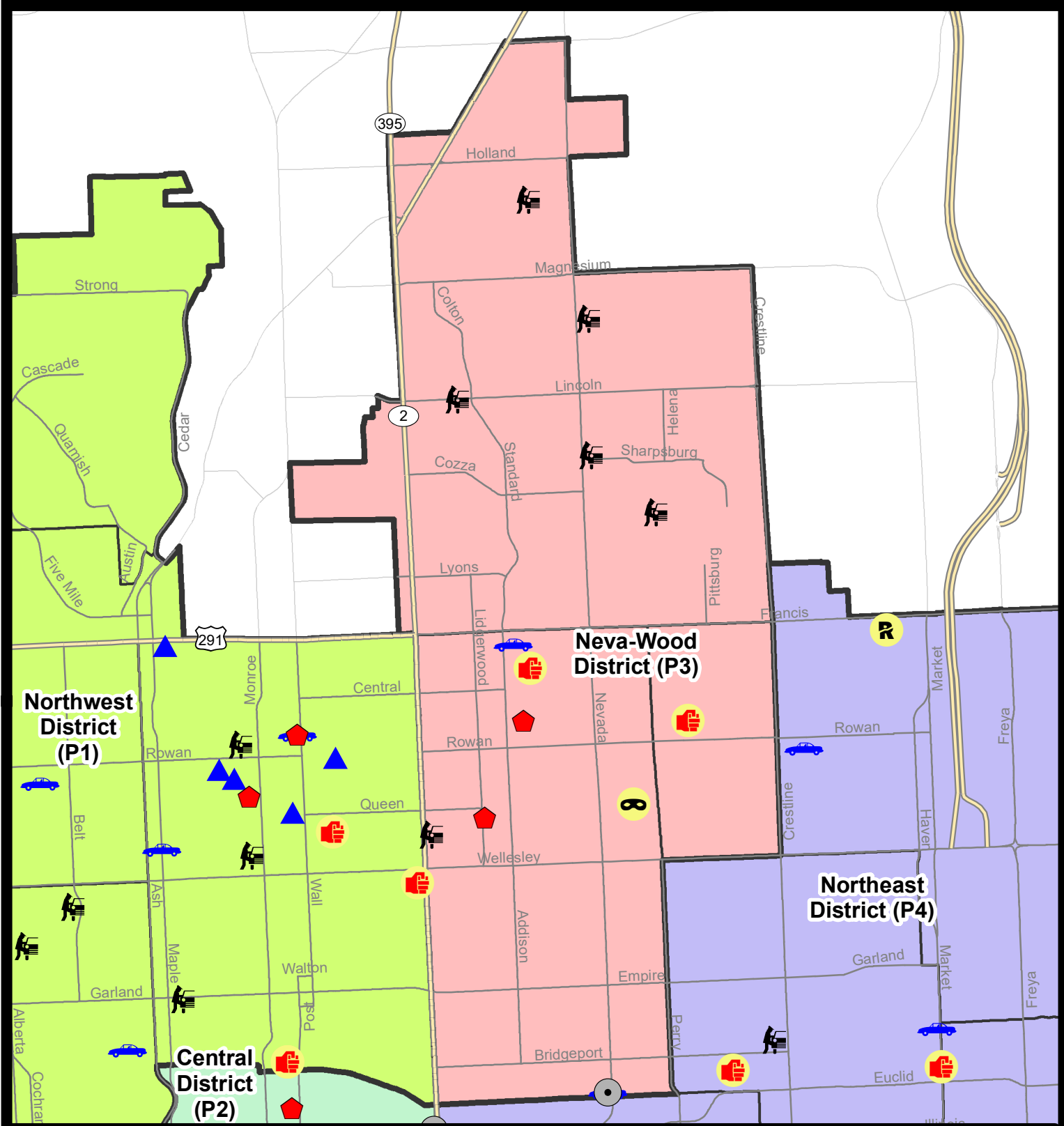
NIBRS Categories (Part 1 Selected)	7 Day Comparison			28 Day Comparison			YTD Comparison		
	Current	Prior	Percent	Current	Prior	Percent	Current	Prior	Percent
Violent									
Criminal Homicide	0	0		0	0		1	4	-75.00%
Rape	0	0		2	1	100.00%	23	34	-32.35%
Robbery - Commercial	0	1	-100.00%	2	0		18	35	-48.57%
Robbery - Person	1	4	-75.00%	7	3	133.33%	35	29	20.69%
Aggravated Assault - Non DV	1	4	-75.00%	10	5	100.00%	78	77	1.30%
Aggravated Assault - DV	1	2	-50.00%	8	6	33.33%	60	71	-15.49%
Violent Total:	3	11	-72.73%	29	15	93.33%	215	250	-14.00%
Property									
Burglary - Residential	2	0		5	7	-28.57%	81	195	-58.46%
Burglary Garage	0	2	-100.00%	3	8	-62.50%	66	99	-33.33%
Burglary Commercial	1	6	-83.33%	18	6	200.00%	99	146	-32.19%
Larceny	41	38	7.89%	178	214	-16.82%	1792	2276	-21.27%
Vehicle Theft	2	4	-50.00%	18	20	-10.00%	219	294	-25.51%
Arson	0	0		1	0		6	18	-66.67%
Property Total:	46	50	-8.00%	223	255	-12.55%	2263	3028	-25.26%
Preliminary Part 1 Crime Totals:	49	61	-19.67%	252	270	-6.67%	2478	3278	-24.41%
Current 7 Day Period:	11/17/2024 - 11/23/2024			Prior 7 Day Period:			11/10/2024 - 11/16/2024		
Current 28 Day Period:	10/27/2024 - 11/23/2024			Prior 28 Day Period:			9/29/2024 - 10/26/2024		
Current YTD Day Period:	1/1/2024 - 11/23/2024			Prior YTD Period:			1/1/2023 - 11/23/2023		

Prepared by SPD Crime Analysis Office - Monday, November 25, 2024

NOTE: SPD moved from UCR to the NIBRS reporting standard on 10/4/16 following the transition to a new RMS System. [Numbers on CompStat reports prior to this date should not be used as a comparison to those on this report.](#) Additional info on these reporting standards can be found on the FBI website: <https://ucr.fbi.gov/nibrs-overview>

This chart represents Preliminary counts of selected crime categories from Police Case Reports. Full statistical analysis to determine the confidence level of this data has not been performed. The % change columns on the preliminary counts differ from the percentage change on the NIBRS crime report, sometimes significantly. The CompStat report is designed for operational use and includes only selected NIBRS categories and coding less complex than full NIBRS rules. Official statistics for these and other NIBRS categories can be found on WASPC & FBI websites once available.





City of Spokane
Neva-Wood District (P3)
Selected Crime Codes
2024-11-17 to 2024-11-23
 Prepared By:
Crime Analysis Unit
Spokane Police Department

Legend

NIBRS Events

Criminal Homicide	Robbery Person	Burglary Commercial
Rape	Aggravated Assault	Vehicle Prowling
Robbery Commercial	Burglary Residential	Vehicle Theft
Burglary Garage	Arson	

*Cases Represent LERMS Crime Codes
 Points may indicate multiple events
 Note: Veh Prowl is only Larceny displayed*

SPokane Police

For Additional Information on Incidents pertaining to an Area, Trend, or Pattern Contact Information Analysis

0 0.2 0.4 0.8 Miles

Geographic Information System

SPokane

THIS IS NOT A LEGAL DOCUMENT. The information shown on this map is compiled from various sources and is subject to constant revision. Information shown on this map should not be used to determine the location of facilities in relationship to property lines, section lines, streets, etc.

Sunday - Saturday

11/17/2024 TO 11/23/2024

NE - Neva-Wood District (P3)



<u>A/C</u>	<u>Offense Statute</u>	<u>Address</u>	<u>Reported Date</u>	<u>Dist</u>
<u>SPB3NL</u>				
C	ASSAULT 2D	6000 N STANDARD ST	11/23/2024	P4
C	BURGLARY 1D FROM RESIDENCE	5000 N LIDGERWOOD ST	11/18/2024	P4
C	BURGLARY 2D COMMERCIAL	3100 N NEVADA ST	11/20/2024	P3
C	MAIL THEFT	4500 N DIVISION ST	11/19/2024	P4
C	RESIDENTIAL BURGLARY	500 E JOSEPH AVE	11/22/2024	P3
C	ROBBERY 2D PERSON	1200 E QUEEN AVE	11/21/2024	P3
C	TAKING MOTOR VEHICLE WITHOUT PERMISSION 2D	6100 N WISCOMB ST	11/23/2024	P4
C	THEFT 1D ALL OTHER	1100 E COURTLAND AVE	11/18/2024	P4
C	THEFT 2D ALL OTHER	E GARLAND AVE / N NEVADA ST	11/22/2024	P3
C	THEFT 2D FROM MOTOR VEHICLE	4700 N DIVISION ST	11/22/2024	P3
C	THEFT 3D ALL OTHER	1100 E OLYMPIC AVE	11/20/2024	P3
C	THEFT 3D ALL OTHER	500 E EVERETT AVE	11/20/2024	P4
C	THEFT 3D ALL OTHER	100 E KIERNAN AVE	11/21/2024	P4
C	THEFT 3D FROM BUILDING	4700 N DIVISION ST	11/17/2024	P3
C	THEFT 3D FROM BUILDING	3100 N NEVADA ST	11/20/2024	P3
C	THEFT 3D SHOPLIFTING	4700 N DIVISION ST	11/17/2024	P3
C	THEFT 3D SHOPLIFTING	900 E WELLESLEY AVE	11/22/2024	P4
C	THEFT 3D SHOPLIFTING	4700 N DIVISION ST	11/22/2024	P4
C	THEFT 3D SHOPLIFTING	4700 N DIVISION ST	11/17/2024	
C	THEFT 3D SHOPLIFTING	4700 N DIVISION ST	11/19/2024	
C	THEFT 3D SHOPLIFTING	4700 N DIVISION ST	11/20/2024	
C	THEFT 3D SHOPLIFTING	4700 N DIVISION ST	11/22/2024	
C	THEFT 3D SHOPLIFTING	4700 N DIVISION ST	11/22/2024	
C	THEFT 3D SHOPLIFTING	4700 N DIVISION ST	11/23/2024	
C	THEFT OF MOTOR VEHICLE	3100 N NEVADA ST	11/20/2024	P3
<u>SPB3SH</u>				
C	MAIL THEFT	0 E PINE RIDGE CT	11/22/2024	P3
C	RETAIL THEFT WITH SPECIAL CIRCUMSTANCES 3D	9100 N NEWPORT HWY	11/22/2024	P3
C	THEFT 1D ALL OTHER	6500 N HELENA ST	11/19/2024	P4
C	THEFT 2D ALL OTHER	9000 N DIVISION ST	11/22/2024	P4
C	THEFT 2D FROM BUILDING	9200 N COLTON ST	11/22/2024	P4
C	THEFT 2D FROM MOTOR VEHICLE	200 E LINCOLN RD	11/23/2024	P4
C	THEFT 2D SHOPLIFTING	9200 N COLTON ST	11/21/2024	P1
C	THEFT 2D VEHICLE PARTS AND ACCESSORIES	7000 N DIVISION ST	11/20/2024	P3
C	THEFT 3D ALL OTHER	1200 E LYONS AVE	11/21/2024	P3
C	THEFT 3D ALL OTHER	7600 N DAKOTA ST	11/21/2024	P4
A	THEFT 3D FROM MOTOR VEHICLE	1000 E SHARPSBURG AVE	11/18/2024	P3
A	THEFT 3D FROM MOTOR VEHICLE	1400 E WEILE CT	11/18/2024	P3

For protection of victim privacy, the entire address on sexual assault crimes has been redacted.

A/C	Offense Statute	Address	Reported Date	Dist
C	THEFT 3D FROM MOTOR VEHICLE	9200 N NEVADA ST	11/21/2024	P3
C	THEFT 3D FROM MOTOR VEHICLE	8400 N NEVADA ST	11/22/2024	P3
C	THEFT 3D SHOPLIFTING	9200 N COLTON ST	11/17/2024	P4
C	THEFT 3D SHOPLIFTING	9900 N NEWPORT HWY	11/18/2024	P3
C	THEFT 3D SHOPLIFTING	9200 N COLTON ST	11/20/2024	P4
C	THEFT 3D SHOPLIFTING	9200 N COLTON ST	11/21/2024	P4
C	THEFT 3D SHOPLIFTING	900 E FRANCIS AVE	11/21/2024	P3
C	THEFT 3D SHOPLIFTING	6500 N NEVADA ST	11/23/2024	P3
C	THEFT 3D SHOPLIFTING	10100 N NEWPORT HWY	11/23/2024	P3
C	THEFT 3D SHOPLIFTING	6500 N NEVADA ST	11/20/2024	

SPB3WH

C	ASSAULT 2D	1600 E NEBRASKA AVE	11/21/2024	P4
C	THEFT 2D ALL OTHER	1800 E COLUMBIA AVE	11/21/2024	P3



NE - Northeast District (P4)

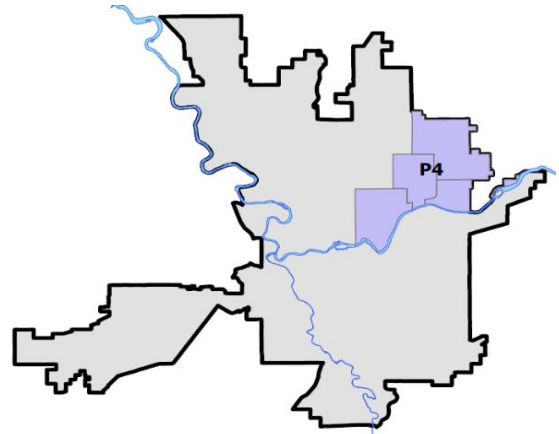
Preliminary IBR Counts

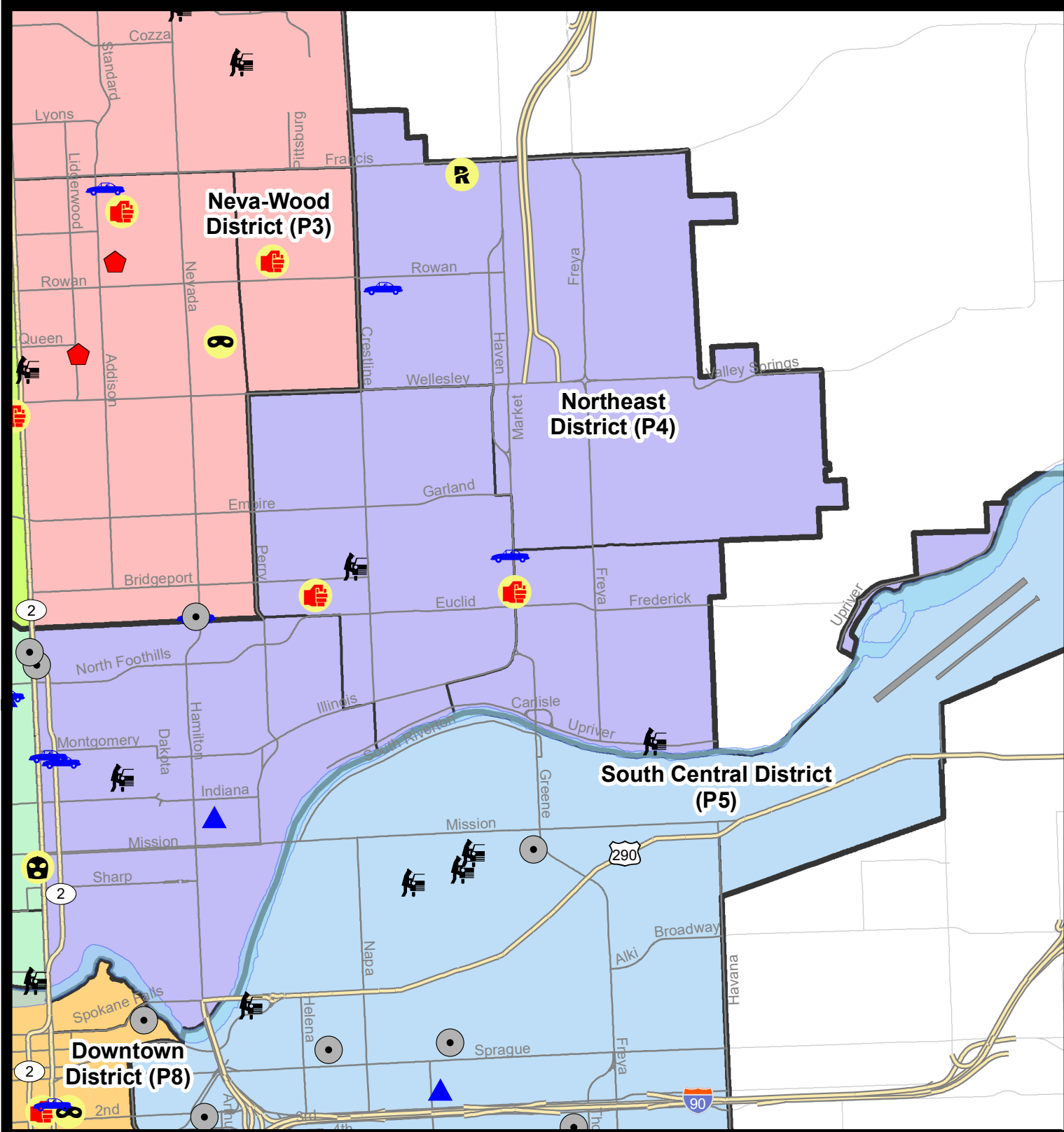
NIBRS Categories (Part 1 Selected)	7 Day Comparison			28 Day Comparison			YTD Comparison		
	Current	Prior	Percent	Current	Prior	Percent	Current	Prior	Percent
Violent									
Criminal Homicide	0	0		0	1	-100.00%	4	3	33.33%
Rape	1	1	0.00%	5	1	400.00%	30	27	11.11%
Robbery - Commercial	0	0		0	0		15	19	-21.05%
Robbery - Person	0	0		2	1	100.00%	26	39	-33.33%
Aggravated Assault - Non DV	2	1	100.00%	8	5	60.00%	80	104	-23.08%
Aggravated Assault - DV	0	2	-100.00%	5	5	0.00%	59	53	11.32%
Violent Total:	3	4	-25.00%	20	13	53.85%	214	245	-12.65%
Property									
Burglary - Residential	0	3	-100.00%	8	8	0.00%	91	153	-40.52%
Burglary Garage	1	1	0.00%	3	6	-50.00%	44	52	-15.38%
Burglary Commercial	1	2	-50.00%	4	9	-55.56%	74	52	42.31%
Larceny	21	16	31.25%	85	110	-22.73%	1085	1099	-1.27%
Vehicle Theft	4	2	100.00%	9	18	-50.00%	193	271	-28.78%
Arson	0	0		0	2	-100.00%	15	9	66.67%
Property Total:	27	24	12.50%	109	153	-28.76%	1502	1636	-8.19%
Preliminary Part 1 Crime Totals:	30	28	7.14%	129	166	-22.29%	1716	1881	-8.77%
Current 7 Day Period:	11/17/2024 - 11/23/2024			Prior 7 Day Period:	11/10/2024 - 11/16/2024				
Current 28 Day Period:	10/27/2024 - 11/23/2024			Prior 28 Day Period:	9/29/2024 - 10/26/2024				
Current YTD Day Period:	1/1/2024 - 11/23/2024			Prior YTD Period:	1/1/2023 - 11/23/2023				

Prepared by SPD Crime Analysis Office - Monday, November 25, 2024

NOTE: SPD moved from UCR to the NIBRS reporting standard on 10/4/16 following the transition to a new RMS System. [Numbers on CompStat reports prior to this date should not be used as a comparison to those on this report.](#) Additional info on these reporting standards can be found on the FBI website: <https://ucr.fbi.gov/nibrs-overview>













This chart represents Preliminary counts of selected crime categories from Police Case Reports. Full statistical analysis to determine the confidence level of this data has not been performed. The % change columns on the preliminary counts differ from the percentage change on the NIBRS crime report, sometimes significantly. The CompStat report is designed for operational use and includes only selected NIBRS categories and coding less complex than full NIBRS rules. Official statistics for these and other NIBRS categories can be found on WASPC & FBI websites once available.





City of Spokane
Northeast District (P4)
Selected Crime Codes
2024-11-17 to 2024-11-23
 Prepared By:
Crime Analysis Unit
Spokane Police Department

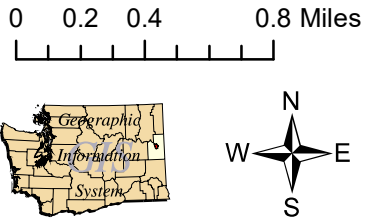
Legend
NIBRS Events

 Criminal Homicide	 Robbery Person	 Burglary Commercial
 Rape	 Aggravated Assault	 Vehicle Prowling
 Robbery Commercial	 Burglary Residential	 Vehicle Theft
 Burglary Garage	 Arson	


*Cases Represent LERMS Crime Codes
 Points may indicate multiple events
 Note: Veh Prowl is only Larceny displayed*

For Additional Information on Incidents pertaining to an Area, Trend, or Pattern Contact Information Analysis


0 0.2 0.4 0.8 Miles



Geographic Information System



THIS IS NOT A LEGAL DOCUMENT.
 The information shown on this map is compiled from various sources and is subject to constant revision. Information shown on this map should not be used to determine the location of facilities in relationship to property lines, section lines, streets, etc.



Sunday - Saturday

11/17/2024 TO 11/23/2024

NE - Northeast District (P4)



<u>A/C</u>	<u>Offense Statute</u>	<u>Address</u>	<u>Reported Date</u>	<u>Dist</u>
<u>SPB4BE</u>				
C	ASSAULT 2D	1700 E LIBERTY AVE	11/22/2024	P4
C	THEFT 3D ALL OTHER	3900 N PITTSBURG ST	11/17/2024	P4
C	THEFT 3D FROM BUILDING	1600 E WELLESLEY AVE	11/19/2024	P4
C	THEFT 3D FROM MOTOR VEHICLE	2000 E COURTLAND AVE	11/18/2024	P4
C	THEFT 3D SHOPLIFTING	3900 N MARKET ST	11/23/2024	P4
C	THEFT 3D SHOPLIFTING	3900 N MARKET ST	11/23/2024	P4
C	THEFT 3D VEHICLE PARTS AND ACCESSORIES	2100 E UPRIVER DR	11/18/2024	P4
C	THEFT OF MOTOR VEHICLE	3500 N MARKET ST	11/22/2024	P4
<u>SPB4HI</u>				
C	RAPE 2D		11/17/2024	P4
C	THEFT 3D ALL OTHER	5300 N REGAL ST	11/17/2024	P4
C	THEFT OF MOTOR VEHICLE	2200 E SANSON AVE	11/23/2024	P4
<u>SPB4LO</u>				
C	BURGLARY 2D COMMERCIAL	2700 N DIVISION ST	11/23/2024	P4
A	BURGLARY 2D GARAGE	900 E NORA AVE	11/20/2024	P4
C	MAIL THEFT	900 N RUBY PL	11/19/2024	P4
C	THEFT 2D FROM BUILDING	900 E MISSION AVE	11/18/2024	P4
C	THEFT 2D FROM BUILDING	900 E NORTH FOOTHILLS DR	11/19/2024	
C	THEFT 3D ALL OTHER	700 E NORA AVE	11/18/2024	P4
C	THEFT 3D ALL OTHER	1000 E ILLINOIS AVE	11/21/2024	P4
C	THEFT 3D FROM BUILDING	100 E BOONE AVE	11/17/2024	P4
C	THEFT 3D FROM BUILDING	700 E CATALDO AVE	11/18/2024	P4
C	THEFT 3D FROM BUILDING	2700 N DIVISION ST	11/23/2024	P4
C	THEFT 3D FROM BUILDING	1100 N SUPERIOR ST	11/18/2024	
C	THEFT 3D FROM MOTOR VEHICLE	400 E BALDWIN AVE	11/20/2024	P4
C	THEFT 3D SHOPLIFTING	2400 N DIVISION ST	11/17/2024	P4
C	THEFT 3D SHOPLIFTING	900 E MISSION AVE	11/19/2024	P3
C	THEFT 3D SHOPLIFTING	0 E MONTGOMERY AVE	11/21/2024	P4
C	THEFT OF MOTOR VEHICLE	2100 N RUBY ST	11/18/2024	P4
C	THEFT OF MOTOR VEHICLE	0 E MONTGOMERY AVE	11/23/2024	P4
<u>SPB4MI</u>				
C	ASSAULT 2D	N MARKET ST / E LIBERTY AVE	11/22/2024	P4
C	THEFT 3D FROM MOTOR VEHICLE	3900 E UPRIVER DR	11/22/2024	P4

SPOKANE POLICE DEPARTMENT



South Precinct CHARLIE Sector

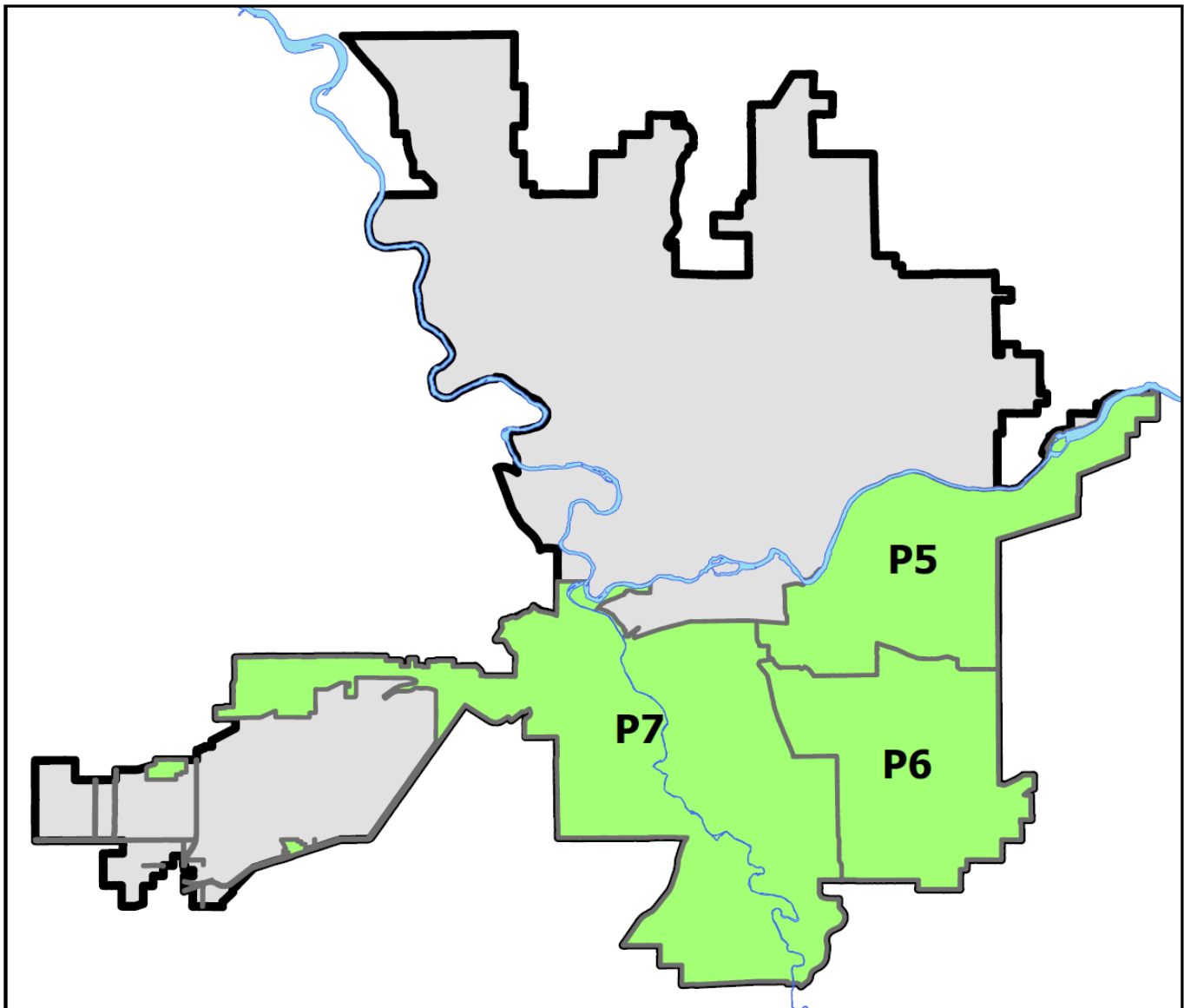
PSA Commander

Captain Matt Cowles

South Central District (P5)

Southeast District (P6)

Southwest District (P7)





SOUTH PRECINCT (P5, P6, P7) CHARLIE SECTOR

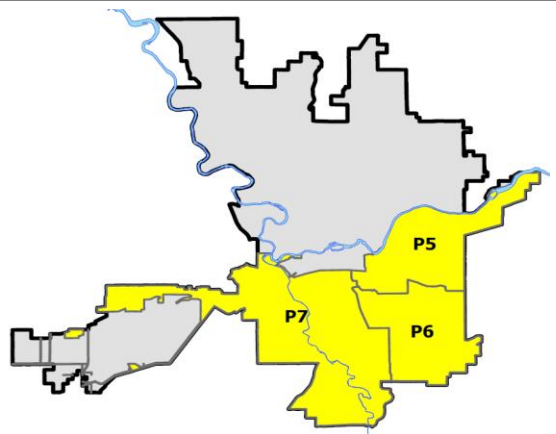
Preliminary IBR Counts

NIBRS Categories (Part 1 Selected)	7 Day Comparison			28 Day Comparison			YTD Comparison		
	Current	Prior	Percent	Current	Prior	Percent	Current	Prior	Percent
Violent									
Criminal Homicide	0	0		2	1	100.00%	6	5	20.00%
Rape	0	0		3	4	-25.00%	53	68	-22.06%
Robbery - Commercial	0	0		0	0		14	14	0.00%
Robbery - Person	0	1	-100.00%	2	3	-33.33%	36	42	-14.29%
Aggravated Assault - Non DV	2	2	0.00%	7	12	-41.67%	110	122	-9.84%
Aggravated Assault - DV	1	3	-66.67%	7	5	40.00%	96	83	15.66%
Violent Total:	3	6	-50.00%	21	25	-16.00%	315	334	-5.69%
Property									
Burglary - Residential	2	4	-50.00%	14	16	-12.50%	180	166	8.43%
Burglary Garage	2	3	-33.33%	8	8	0.00%	110	148	-25.68%
Burglary Commercial	8	1	700.00%	14	8	75.00%	102	134	-23.88%
Larceny	45	42	7.14%	145	196	-26.02%	1745	1954	-10.70%
Vehicle Theft	4	6	-33.33%	22	28	-21.43%	257	435	-40.92%
Arson	1	0		1	1	0.00%	35	14	150.00%
Property Total:	62	56	10.71%	204	257	-20.62%	2429	2851	-14.80%
Preliminary Part 1 Crime Totals:	65	62	4.84%	225	282	-20.21%	2744	3185	-13.85%
Current 7 Day Period:	11/17/2024 - 11/23/2024			Prior 7 Day Period:	11/10/2024 - 11/16/2024				
Current 28 Day Period:	10/27/2024 - 11/23/2024			Prior 28 Day Period:	9/29/2024 - 10/26/2024				
Current YTD Day Period:	1/1/2024 - 11/23/2024			Prior YTD Period:	1/1/2023 - 11/23/2023				

Prepared by SPD Crime Analysis Office - Monday, November 25, 2024

NOTE: SPD moved from UCR to the NIBRS reporting standard on 10/4/16 following the transition to a new RMS System. [Numbers on CompStat reports prior to this date should not be used as a comparison to those on this report.](#) Additional info on these reporting standards can be found on the FBI website: <https://ucr.fbi.gov/nibrs-overview>

This chart represents Preliminary counts of selected crime categories from Police Case Reports. Full statistical analysis to determine the confidence level of this data has not been performed. The % change columns on the preliminary counts differ from the percentage change on the NIBRS crime report, sometimes significantly. The CompStat report is designed for operational use and includes only selected NIBRS categories and coding less complex than full NIBRS rules. Official statistics for these and other NIBRS categories can be found on WASPC & FBI websites once available.



Note: On 1/8/23 boundary changes incorporated portions of P7 into the Downtown Precinct (SPD8BA and SPD8PV); Consequently activity in P7 will appear lower if compared to printed CompStat reports prior to 1/8/23



SE - South Central District (P5)

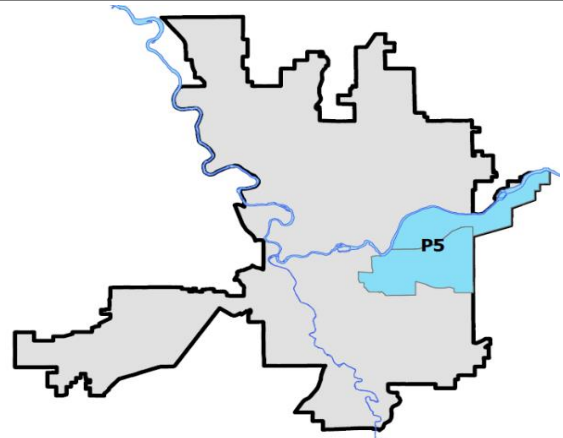
Preliminary IBR Counts

NIBRS Categories (Part 1 Selected)	7 Day Comparison			28 Day Comparison			YTD Comparison		
	Current	Prior	Percent	Current	Prior	Percent	Current	Prior	Percent
Violent									
Criminal Homicide	0	0		2	1	100.00%	3	2	50.00%
Rape	0	0		2	0		19	36	-47.22%
Robbery - Commercial	0	0		0	0		2	4	-50.00%
Robbery - Person	0	1	-100.00%	2	2	0.00%	17	20	-15.00%
Aggravated Assault - Non DV	0	2	-100.00%	4	7	-42.86%	57	68	-16.18%
Aggravated Assault - DV	0	3	-100.00%	4	4	0.00%	48	46	4.35%
Violent Total:	0	6	-100.00%	14	14	0.00%	146	176	-17.05%
Property									
Burglary - Residential	0	1	-100.00%	5	2	150.00%	63	56	12.50%
Burglary Garage	1	0		1	1	0.00%	32	45	-28.89%
Burglary Commercial	5	1	400.00%	10	4	150.00%	55	75	-26.67%
Larceny	16	16	0.00%	53	85	-37.65%	657	680	-3.38%
Vehicle Theft	0	6	-100.00%	13	18	-27.78%	100	148	-32.43%
Arson	0	0		0	1	-100.00%	18	10	80.00%
Property Total:	22	24	-8.33%	82	111	-26.13%	925	1014	-8.78%
Preliminary Part 1 Crime Totals:	22	30	-26.67%	96	125	-23.20%	1071	1190	-10.00%
Current 7 Day Period:	11/17/2024 - 11/23/2024			Prior 7 Day Period:	11/10/2024 - 11/16/2024				
Current 28 Day Period:	10/27/2024 - 11/23/2024			Prior 28 Day Period:	9/29/2024 - 10/26/2024				
Current YTD Day Period:	1/1/2024 - 11/23/2024			Prior YTD Period:	1/1/2023 - 11/23/2023				

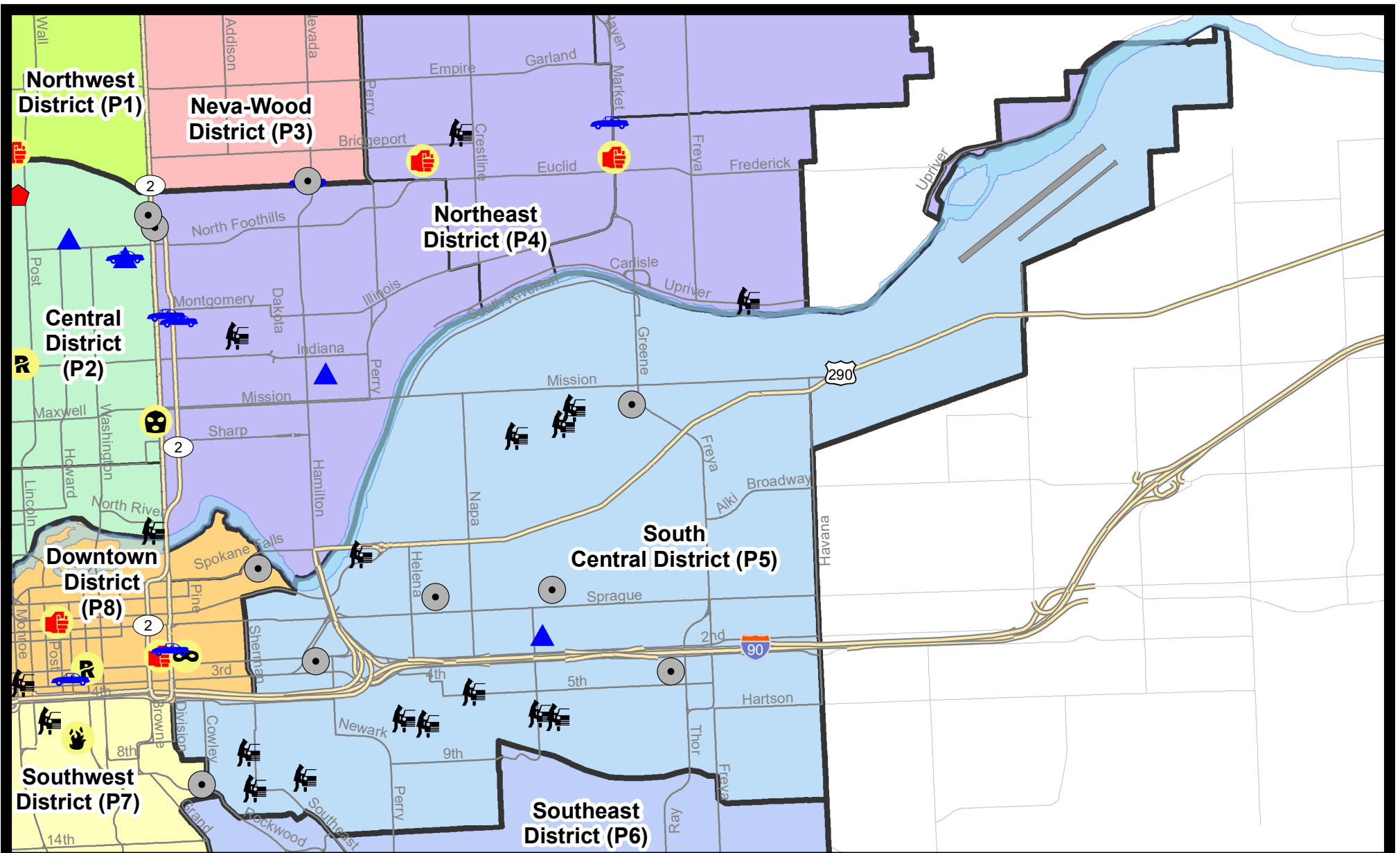

Prepared by SPD Crime Analysis Office - Monday, November 25, 2024

NOTE: SPD moved from UCR to the NIBRS reporting standard on 10/4/16 following the transition to a new RMS System. [Numbers on CompStat reports prior to this date should not be used as a comparison to those on this report.](#) Additional info on these reporting standards can be found on the FBI website: <https://ucr.fbi.gov/nibrs-overview>

This chart represents Preliminary counts of selected crime categories from Police Case Reports. Full statistical analysis to determine the confidence level of this data has not been performed. The % change columns on the preliminary counts differ from the percentage change on the NIBRS crime report, sometimes significantly. The CompStat report is designed for operational use and includes only selected NIBRS categories and coding less complex than full NIBRS rules. Official statistics for these and other NIBRS categories can be found on WASPC & FBI websites once available.














Note: On 2/10/21 a portion of the Police Block SPC5EC became part of the Downtown Precinct (SPD8EC); Consequently activity in P5 will appear lower if compared to printed CompStat reports prior to 2/10/21


City of Spokane
South Central District (P5)
Selected Crime Types
2024-11-17 to 2024-11-23
 Prepared By:
Crime Analysis Unit
Spokane Police Department

Legend

NIBRS Events



	Criminal Homicide		Robbery Commercial		Aggravated Assault		Burglary Commercial
	Rape		Robbery Person		Burglary Residential		Vehicle Prowling
			Burglary Garage		Vehicle Theft		Arson

*Cases Represent LERMS Crime Codes
 Points may indicate multiple events
 Note: Veh Prowl is only Larceny category displayed*





For Additional Information on Incidents pertaining to an Area, Trend, or Pattern Contact Information Analysis

0 0.2 0.4 0.6 0.8 1 Miles

THIS IS NOT A LEGAL DOCUMENT:
 The information shown on this map is compiled from various sources and is subject to constant revision. Information shown on this map should not be used to determine the location of facilities in relationship to property lines, section lines, streets, etc.

Sunday - Saturday

SE - South Central District (P5)

11/17/2024 TO 11/23/2024



<u>A/C</u>	<u>Offense Statute</u>	<u>Address</u>	<u>Reported Date</u>	<u>Dist</u>
<u>SPC5EC</u>				
C	BURGLARY 2D COMMERCIAL	900 E 3RD AVE	11/18/2024	P6
C	BURGLARY 2D COMMERCIAL	1700 E RIVERSIDE AVE	11/19/2024	P6
C	BURGLARY 2D COMMERCIAL	400 S THOR ST	11/19/2024	P6
C	BURGLARY 2D COMMERCIAL	2500 E RIVERSIDE AVE	11/21/2024	P6
C	BURGLARY 2D GARAGE	2400 E PACIFIC AVE	11/22/2024	P5
C	THEFT 2D FROM MOTOR VEHICLE	800 E 9TH AVE	11/17/2024	P6
C	THEFT 2D FROM MOTOR VEHICLE	1600 E HARTSON AVE	11/18/2024	P5
C	THEFT 2D FROM MOTOR VEHICLE	600 S ALTAMONT ST	11/20/2024	P5
C	THEFT 2D FROM MOTOR VEHICLE	400 E 7TH AVE	11/21/2024	P5
C	THEFT 2D FROM MOTOR VEHICLE	900 S SHERMAN ST	11/23/2024	P6
A	THEFT 3D FROM MOTOR VEHICLE	1400 E HARTSON AVE	11/19/2024	P5
C	THEFT 3D FROM MOTOR VEHICLE	1200 E TRENT AVE	11/20/2024	P5
A	THEFT 3D FROM MOTOR VEHICLE	1900 E 5TH AVE	11/21/2024	P5
A	THEFT 3D FROM MOTOR VEHICLE	2500 E HARTSON AVE	11/21/2024	P5
<u>SPC5GP</u>				
C	BURGLARY 2D COMMERCIAL	3100 E SHARP AVE	11/21/2024	P6
C	THEFT 2D ALL OTHER	2300 E BOONE AVE	11/23/2024	
C	THEFT 2D FROM BUILDING	1700 E DESMET AVE	11/21/2024	P6
C	THEFT 3D ALL OTHER	1000 N HELENA ST	11/20/2024	P8
C	THEFT 3D FROM MOTOR VEHICLE	2700 E SINTO AVE	11/21/2024	P5
C	THEFT 3D FROM MOTOR VEHICLE	2600 E SHARP AVE	11/23/2024	P5
C	THEFT 3D FROM MOTOR VEHICLE	2300 E BOONE AVE	11/23/2024	P6
C	THEFT 3D VEHICLE PARTS AND ACCESSORIES	1400 N STONE ST	11/17/2024	P5



SE - Southeast District (P6)

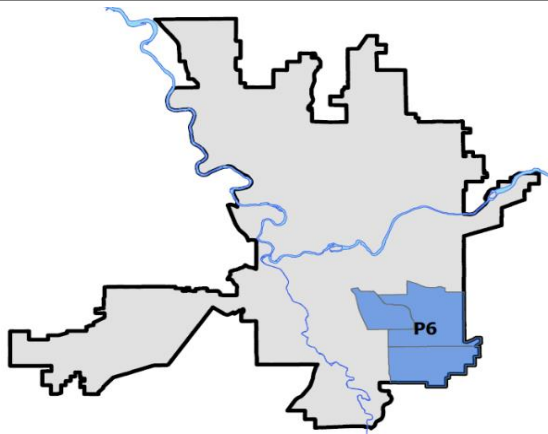
Preliminary IBR Counts

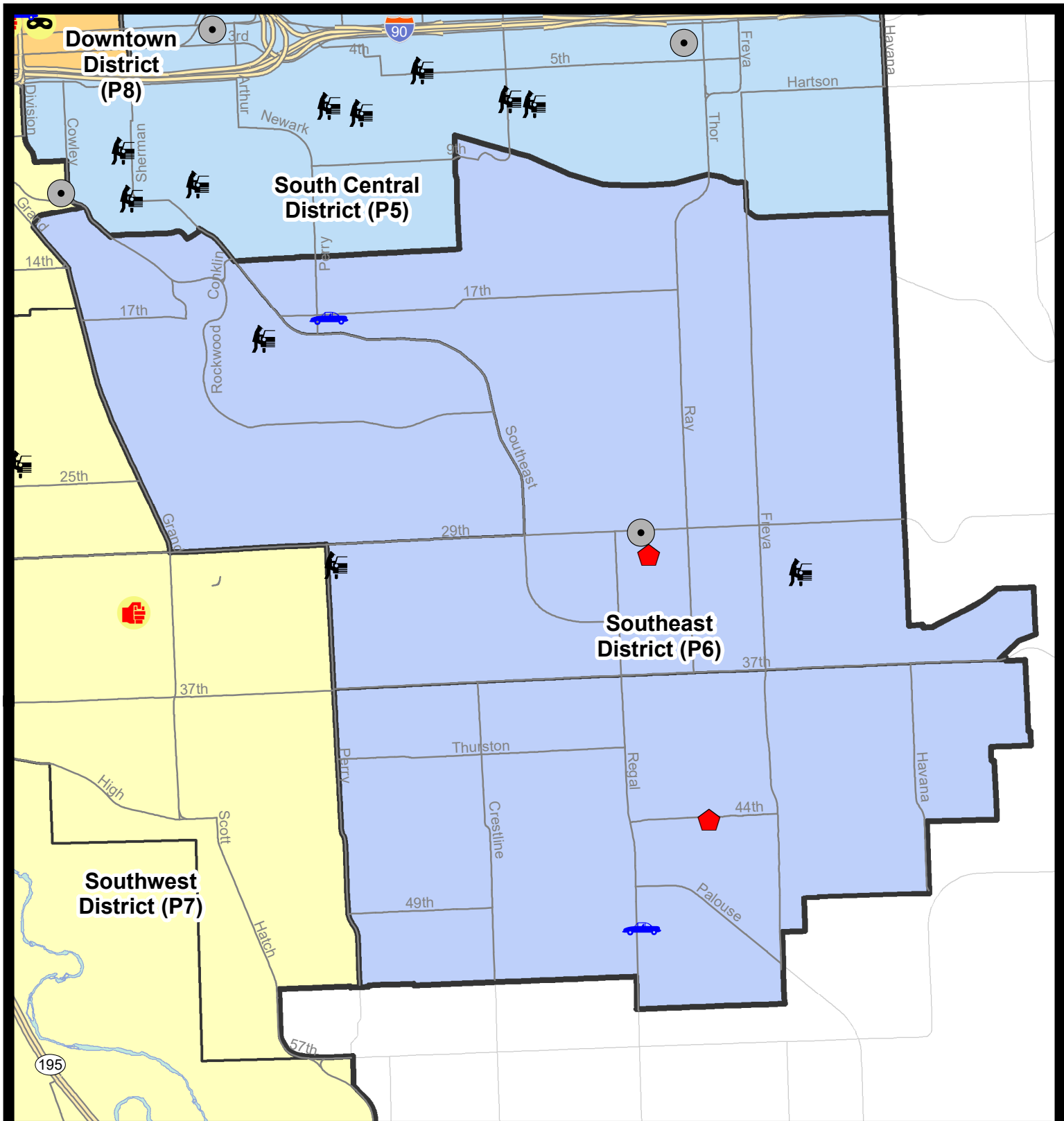
NIBRS Categories (Part 1 Selected)	7 Day Comparison			28 Day Comparison			YTD Comparison		
	Current	Prior	Percent	Current	Prior	Percent	Current	Prior	Percent
Violent									
Criminal Homicide	0	0		0	0		1	1	0.00%
Rape	0	0		0	1	-100.00%	9	6	50.00%
Robbery - Commercial	0	0		0	0		11	5	120.00%
Robbery - Person	0	0		0	0		8	4	100.00%
Aggravated Assault - Non DV	0	0		1	1	0.00%	18	19	-5.26%
Aggravated Assault - DV	0	0		1	0		21	13	61.54%
Violent Total:	0	0		2	2	0.00%	68	48	41.67%
Property									
Burglary - Residential	2	3	-33.33%	5	6	-16.67%	47	43	9.30%
Burglary Garage	0	0		0	1	-100.00%	23	39	-41.03%
Burglary Commercial	1	0		2	3	-33.33%	22	25	-12.00%
Larceny	12	13	-7.69%	41	48	-14.58%	451	474	-4.85%
Vehicle Theft	2	0		5	6	-16.67%	79	132	-40.15%
Arson	0	0		0	0		8	1	700.00%
Property Total:	17	16	6.25%	53	64	-17.19%	630	714	-11.76%
Preliminary Part 1 Crime Totals:	17	16	6.25%	55	66	-16.67%	698	762	-8.40%
Current 7 Day Period:	11/17/2024 - 11/23/2024			Prior 7 Day Period:	11/10/2024 - 11/16/2024				
Current 28 Day Period:	10/27/2024 - 11/23/2024			Prior 28 Day Period:	9/29/2024 - 10/26/2024				
Current YTD Day Period:	1/1/2024 - 11/23/2024			Prior YTD Period:	1/1/2023 - 11/23/2023				

Prepared by SPD Crime Analysis Office - Monday, November 25, 2024

NOTE: SPD moved from UCR to the NIBRS reporting standard on 10/4/16 following the transition to a new RMS System. [Numbers on CompStat reports prior to this date should not be used as a comparison to those on this report.](#) Additional info on these reporting standards can be found on the FBI website: <https://ucr.fbi.gov/nibrs-overview>

This chart represents Preliminary counts of selected crime categories from Police Case Reports. Full statistical analysis to determine the confidence level of this data has not been performed. The % change columns on the preliminary counts differ from the percentage change on the NIBRS crime report, sometimes significantly. The CompStat report is designed for operational use and includes only selected NIBRS categories and coding less complex than full NIBRS rules. Official statistics for these and other NIBRS categories can be found on WASPC & FBI websites once available.





City of Spokane
Southeast District (P6)
Selected Crime Codes
2024-11-17 to 2024-11-23
 Prepared By:
Crime Analysis Unit
Spokane Police Department

Legend
NIBRS Events

*Cases Represent LERMS Crime Codes
 Points may indicate multiple events
 Note: Veh Prowl is only Larceny displayed*

SPokane Police

For Additional Information on Incidents pertaining to an Area, Trend, or Pattern Contact Information Analysis

0 0.15 0.3 0.6 Miles

SPokane

THIS IS NOT A LEGAL DOCUMENT. The information shown on this map is compiled from various sources and is subject to constant revision. Information shown on this map should not be used to determine the location of facilities in relationship to property lines, section lines, streets, etc.

Sunday - Saturday

11/17/2024 TO 11/23/2024

SE - Southeast District (P6)



<u>A/C</u>	<u>Offense Statute</u>	<u>Address</u>	<u>Reported Date</u>	<u>Dist</u>
<u>SPC6LH</u>				
C	BURGLARY 2D COMMERCIAL	3000 E 29TH AVE	11/19/2024	P6
A	RESIDENTIAL BURGLARY	3000 E 30TH AVE	11/23/2024	P6
C	THEFT 2D FROM MOTOR VEHICLE	3100 S REBECCA ST	11/20/2024	P6
C	THEFT 2D VEHICLE PARTS AND ACCESSORIES	2300 E SOUTH ALTAMONT BLVD	11/22/2024	P6
C	THEFT 3D FROM BUILDING	3400 E 33RD AVE	11/22/2024	P6
A	THEFT 3D FROM MOTOR VEHICLE	3000 S PERRY ST	11/22/2024	P6
C	THEFT 3D SHOPLIFTING	2500 E 29TH AVE	11/23/2024	P6
C	THEFT 3D SHOPLIFTING	2500 E 29TH AVE	11/23/2024	P6
C	THEFT 3D SHOPLIFTING	2500 E 29TH AVE	11/20/2024	
C	THEFT OF MOTOR VEHICLE	1400 E 17TH AVE	11/17/2024	P6
<u>SPC6RW</u>				
C	THEFT 3D FROM MOTOR VEHICLE	1000 E 18TH AVE	11/23/2024	P6
<u>SPC6SG</u>				
C	BURGLARY 1D FROM RESIDENCE	3200 E 44TH AVE	11/18/2024	P6
C	THEFT 3D ALL OTHER	4500 S FREYA ST	11/19/2024	P6
C	THEFT 3D SHOPLIFTING	4500 S REGAL ST	11/17/2024	P6
C	THEFT 3D SHOPLIFTING	4500 S REGAL ST	11/20/2024	P6
C	THEFT 3D VEHICLE PARTS AND ACCESSORIES	5100 S REGAL ST	11/18/2024	P6
C	THEFT OF MOTOR VEHICLE	5000 S REGAL ST	11/22/2024	P4



SW - Southwest District (P7)

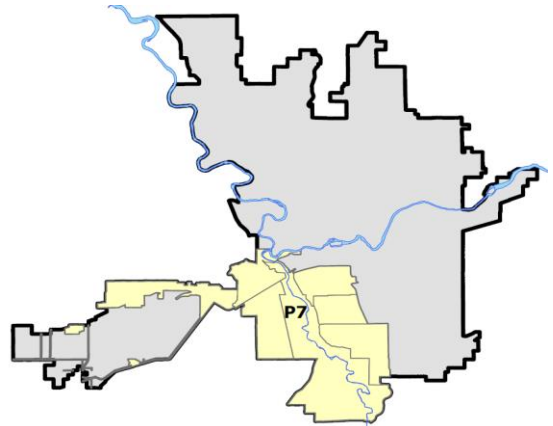
Preliminary IBR Counts

NIBRS Categories (Part 1 Selected)	7 Day Comparison			28 Day Comparison			YTD Comparison		
	Current	Prior	Percent	Current	Prior	Percent	Current	Prior	Percent
Violent									
Criminal Homicide	0	0		0	0		2	2	0.00%
Rape	0	0		1	3	-66.67%	25	26	-3.85%
Robbery - Commercial	0	0		0	0		1	5	-80.00%
Robbery - Person	0	0		0	1	-100.00%	11	18	-38.89%
Aggravated Assault - Non DV	2	0		2	4	-50.00%	35	35	0.00%
Aggravated Assault - DV	1	0		2	1	100.00%	27	24	12.50%
Violent Total:	3	0		5	9	-44.44%	101	110	-8.18%
Property									
Burglary - Residential	0	0		4	8	-50.00%	70	67	4.48%
Burglary Garage	1	3	-66.67%	7	6	16.67%	55	64	-14.06%
Burglary Commercial	2	0		2	1	100.00%	25	34	-26.47%
Larceny	17	13	30.77%	51	63	-19.05%	637	800	-20.38%
Vehicle Theft	2	0		4	4	0.00%	78	155	-49.68%
Arson	1	0		1	0		9	3	200.00%
Property Total:	23	16	43.75%	69	82	-15.85%	874	1123	-22.17%
Preliminary Part 1 Crime Totals:	26	16	62.50%	74	91	-18.68%	975	1233	-20.92%
Current 7 Day Period:	11/17/2024 - 11/23/2024			Prior 7 Day Period:	11/10/2024 - 11/16/2024				
Current 28 Day Period:	10/27/2024 - 11/23/2024			Prior 28 Day Period:	9/29/2024 - 10/26/2024				
Current YTD Day Period:	1/1/2024 - 11/23/2024			Prior YTD Period:	1/1/2023 - 11/23/2023				

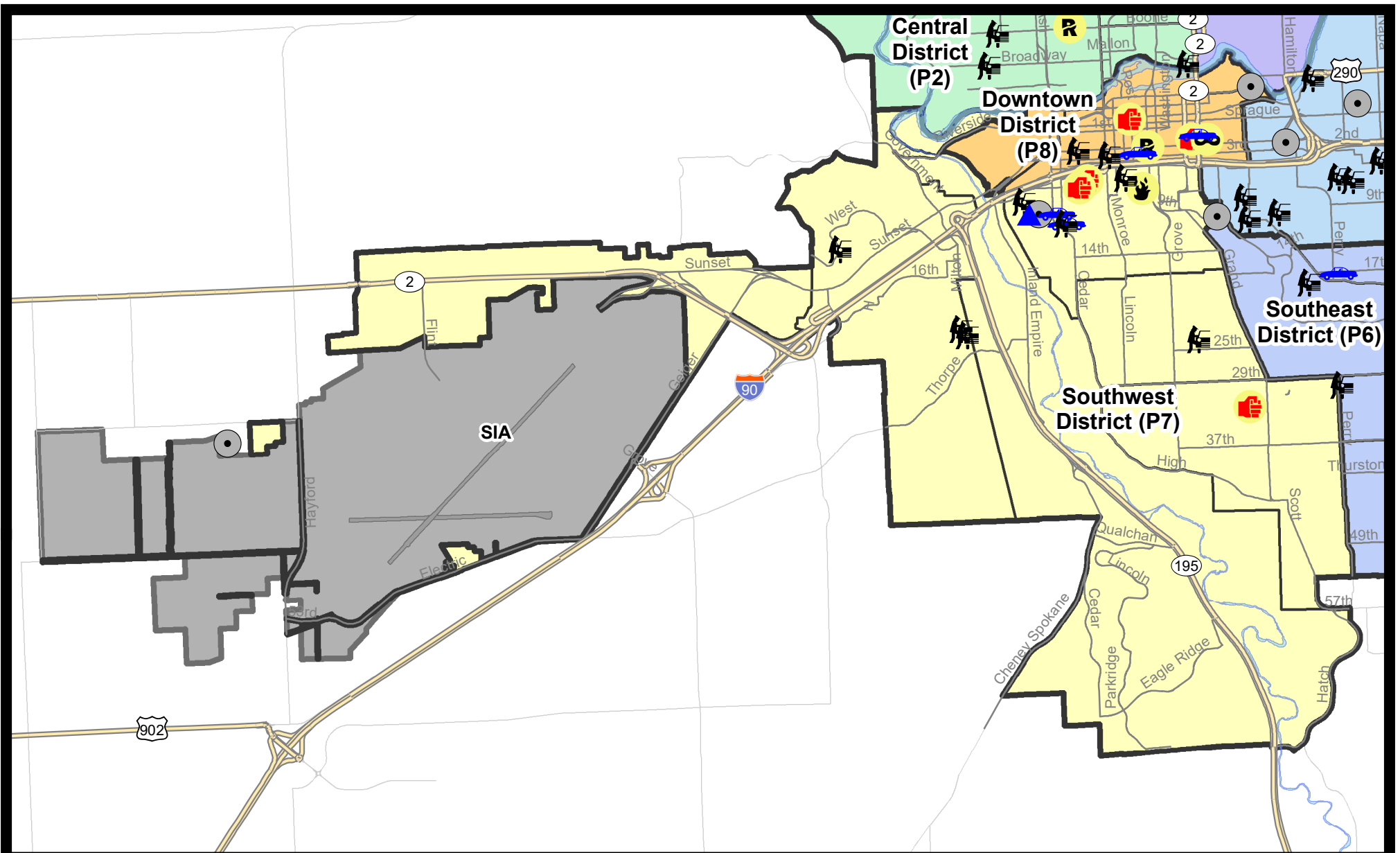
Prepared by SPD Crime Analysis Office - Monday, November 25, 2024

NOTE: SPD moved from UCR to the NIBRS reporting standard on 10/4/16 following the transition to a new RMS System. [Numbers on CompStat reports prior to this date should not be used as a comparison to those on this report.](#) Additional info on these reporting standards can be found on the FBI website: <https://ucr.fbi.gov/nibrs-overview>

This chart represents Preliminary counts of selected crime categories from Police Case Reports. Full statistical analysis to determine the confidence level of this data has not been performed. The % change columns on the preliminary counts differ from the percentage change on the NIBRS crime report, sometimes significantly. The CompStat report is designed for operational use and includes only selected NIBRS categories and coding less complex than full NIBRS rules. Official statistics for these and other NIBRS categories can be found on WASPC & FBI websites once available.



Note: On 1/8/23 boundary changes were implemented that incorporated portions of P7 into the Downtown DAVID Sector (SPD8BA SPD8PV); Consequently activity in P7 will appear lower if compared to printed CompStat reports prior to 1/8/23



City of Spokane
Southwest District (P7)
Selected
Crime Types
2024-11-17 to 2024-11-23

Prepared By:
Crime Analysis Unit
Spokane Police Department

Legend


NIBRS Events

- | | | | |
|--|--|--|--|
| | | | |
| | | | |
| | | | |
| | | | |

Cases Represent LERMS Crime Codes
 Points may indicate multiple events
 Note: Veh Prowl is only Larceny category displayed



For Additional Information on Incidents
 pertaining to an Area, Trend, or Pattern
 Contact Information Analysis



THIS IS NOT A LEGAL DOCUMENT:
 The information shown on this map is compiled
 from various sources and is subject to constant
 revision. Information shown on this map should
 not be used to determine the location of facilities
 in relationship to property lines, section lines,
 streets, etc.

Sunday - Saturday

SE - Southwest District (P7)

11/17/2024 TO 11/23/2024



<u>A/C</u>	<u>Offense Statute</u>	<u>Address</u>	<u>Reported Date</u>	<u>Dist</u>
<u>SPC7CH</u>				
C	ARSON 1D	600 S HOWARD ST	11/19/2024	P8
C	ASSAULT 1D	1200 W 5TH AVE	11/20/2024	P7
C	ASSAULT 2D	S ADAMS ST / W 6TH AVE	11/20/2024	P7
C	BURGLARY 2D COMMERCIAL	900 S COWLEY ST	11/20/2024	P5
C	BURGLARY 2D COMMERCIAL	1700 W 9TH AVE	11/22/2024	P6
C	BURGLARY 2D GARAGE	1800 W 9TH AVE	11/19/2024	P7
C	MAIL THEFT	1200 W 5TH AVE	11/22/2024	P7
C	THEFT 1D FROM MOTOR VEHICLE	800 W 5TH AVE	11/21/2024	P3
C	THEFT 2D ALL OTHER	1200 W 5TH AVE	11/20/2024	P7
C	THEFT 2D FROM BUILDING	1500 W 6TH AVE	11/18/2024	P7
C	THEFT 2D FROM BUILDING	1700 W 9TH AVE	11/22/2024	P6
C	THEFT 2D FROM MOTOR VEHICLE	1400 W 10TH AVE	11/17/2024	P7
C	THEFT 3D ALL OTHER	700 S ELM ST	11/22/2024	P7
C	THEFT 3D FROM MOTOR VEHICLE	700 S ELM ST	11/22/2024	P7
C	THEFT 3D VEHICLE PARTS AND ACCESSORIES	700 S ELM ST	11/22/2024	P7
C	THEFT OF MOTOR VEHICLE	1400 W 10TH AVE	11/18/2024	P7
C	THEFT OF MOTOR VEHICLE	1500 W 9TH AVE	11/22/2024	P6
<u>SPC7CS</u>				
C	ASSAULT 2D	400 E 33RD AVE	11/20/2024	P6
<u>SPC7GT</u>				
C	THEFT 2D FROM MOTOR VEHICLE	2200 S CANYON WOODS LN	11/23/2024	P7
A	THEFT 3D FROM MOTOR VEHICLE	2100 S CANYON WOODS LN	11/23/2024	P7
<u>SPC7MC</u>				
C	THEFT 2D ALL OTHER	1700 S GRAND BLVD	11/17/2024	P7
A	THEFT 3D FROM MOTOR VEHICLE	2300 S PARK DR	11/22/2024	P7
<u>SPC7WH</u>				
C	THEFT 2D FROM BUILDING	2800 W 7TH AVE	11/20/2024	P7
C	THEFT 2D FROM MOTOR VEHICLE	1100 S WESTCLIFF PL	11/18/2024	P7
<u>SPC7WP</u>				
C	THEFT 3D SHOPLIFTING	9600 W US 2 HWY	11/18/2024	
C	THEFT 3D SHOPLIFTING	9600 W US 2 HWY	11/22/2024	

SPOKANE POLICE DEPARTMENT

Downtown Precinct

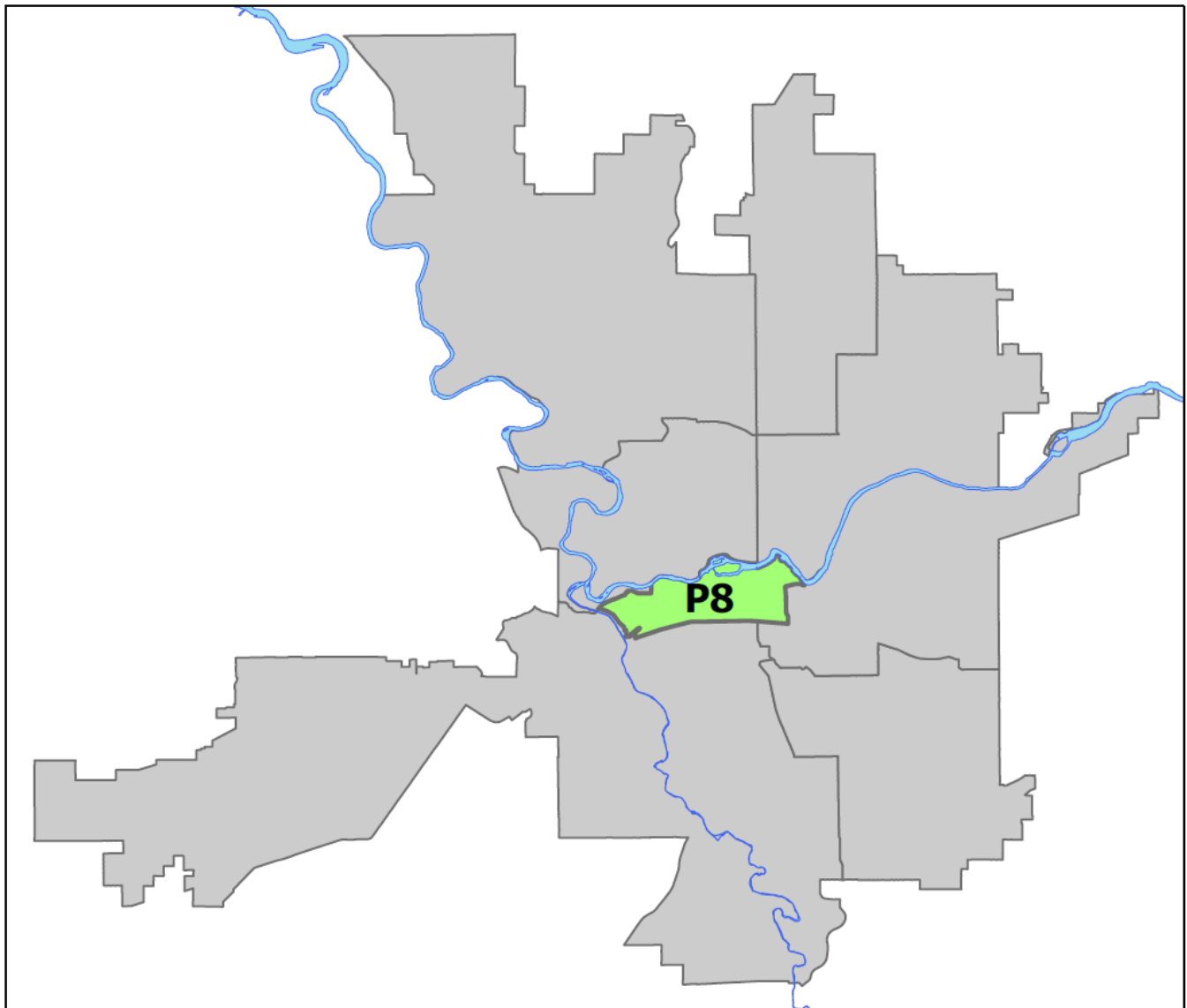
DAVID Sector



PSA Commander

Captain Steve Wohl

Downtown District (P8)





DOWNTOWN PRECINCT (P8) DAVID SECTOR

Preliminary IBR Counts

NIBRS Categories (Part 1 Selected)		7 Day Comparison			28 Day Comparison			YTD Comparison		
		Current	Prior	Percent	Current	Prior	Percent	Current	Prior	Percent
Violent	Criminal Homicide	0	1	-100.00%	1	0		1	1	0.00%
	Rape	2	0		6	1	500.00%	33	27	22.22%
	Robbery - Commercial	0	1	-100.00%	1	1	0.00%	13	20	-35.00%
	Robbery - Person	2	2	0.00%	9	10	-10.00%	90	73	23.29%
	Aggravated Assault - Non DV	1	0		7	11	-36.36%	133	152	-12.50%
	Aggravated Assault - DV	1	0		2	2	0.00%	26	29	-10.34%
Violent Total:		6	4	50.00%	26	25	4.00%	296	302	-1.99%
Property	Burglary - Residential	0	0		0	4	-100.00%	30	53	-43.40%
	Burglary Garage	0	0		1	0		9	16	-43.75%
	Burglary Commercial	1	1	0.00%	8	6	33.33%	76	94	-19.15%
	Larceny	18	46	-60.87%	144	119	21.01%	1260	1287	-2.10%
	Vehicle Theft	2	0		8	15	-46.67%	142	147	-3.40%
	Arson	0	0		0	2	-100.00%	24	16	50.00%
Property Total:		21	47	-55.32%	161	146	10.27%	1541	1613	-4.46%
Preliminary Part 1 Crime Totals:		27	51	-47.06%	187	171	9.36%	1837	1915	-4.07%
Current 7 Day Period:		11/17/2024 - 11/23/2024			Prior 7 Day Period:		11/10/2024 - 11/16/2024			
Current 28 Day Period:		10/27/2024 - 11/23/2024			Prior 28 Day Period:		9/29/2024 - 10/26/2024			
Current YTD Day Period:		1/1/2024 - 11/23/2024			Prior YTD Period:		1/1/2023 - 11/23/2023			

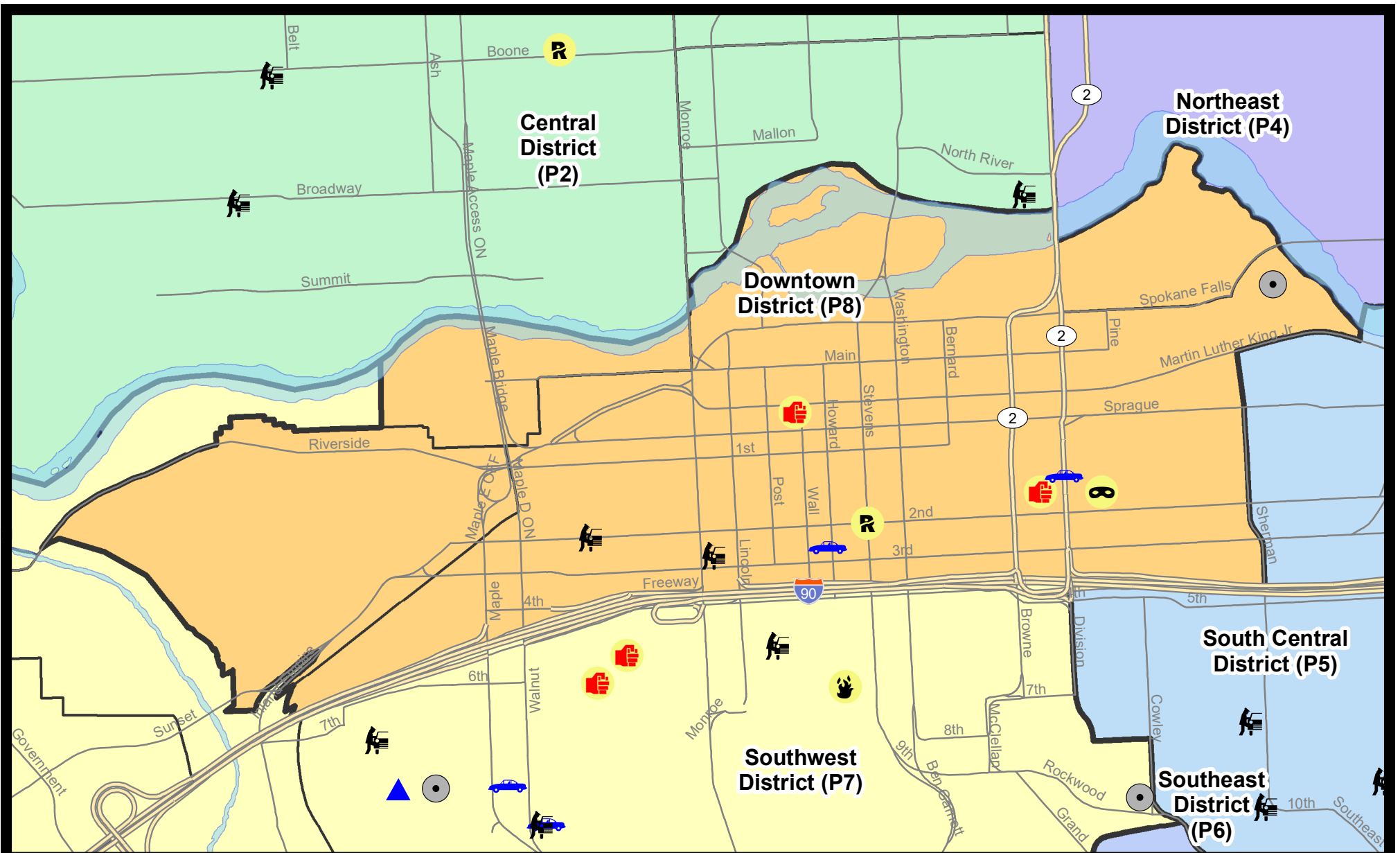
Prepared by SPD Crime Analysis Office - Monday, November 25, 2024

NOTE: SPD moved from UCR to the NIBRS reporting standard on 10/4/16 following the transition to a new RMS System. [Numbers on CompStat reports prior to this date should not be used as a comparison to those on this report.](#) Additional info on these reporting standards can be found on the FBI website: <https://ucr.fbi.gov/nibrs-overview>

This chart represents Preliminary counts of selected crime categories from Police Case Reports. Full statistical analysis to determine the confidence level of this data has not been performed. The % change columns on the preliminary counts differ from the percentage change on the NIBRS crime report, sometimes significantly. The CompStat report is designed for operational use and includes only selected NIBRS categories and coding less complex than full NIBRS rules. Official statistics for these and other NIBRS categories can be found on WASPC & FBI websites once available.



Note: On 1/8/23 boundary changes incorporated portions of P7 into the Downtown Precinct (SPD8BA and SPD8PV); Consequently activity in P8 will appear higher if compared to printed CompStat reports prior to 1/8/23



City of Spokane
Downtown District (P8)
Selected
Crime Types
2024-11-17 to 2024-11-23

Prepared By:
Crime Analysis Unit
Spokane Police Department

Legend


NIBRS Events

- Criminal Homicide
- Rape
- Robbery Commercial
- Robbery Person
- Aggravated Assault
- Burglary Residential
- Burglary Garage
- Burglary Commercial
- Vehicle Prowling
- Vehicle Theft
- Arson

Cases Represent LERMS Crime Codes
 Points may indicate multiple events
 Note: Veh Prowl is only Larceny category displayed



For Additional Information on Incidents
 pertaining to an Area, Trend, or Pattern
 Contact Information Analysis



THIS IS NOT A LEGAL DOCUMENT:
 The information shown on this map is compiled
 from various sources and is subject to constant
 revision. Information shown on this map should
 not be used to determine the location of facilities
 in relationship to property lines, section lines,
 streets, etc.

Sunday - Saturday

SW - Downtown District (P8)

11/17/2024 TO 11/23/2024



<u>A/C</u>	<u>Offense Statute</u>	<u>Address</u>	<u>Reported Date</u>	<u>Dist</u>
C	RAPE 2D		11/17/2024	P8
C	ROBBERY 1D PERSON	W MAIN AVE / N MONROE ST	11/19/2024	P8
<u>SPD8BA</u>				
C	THEFT 3D ALL OTHER	200 S CHESTNUT ST	11/17/2024	
<u>SPD8EC</u>				
C	BURGLARY 2D COMMERCIAL	500 E SPOKANE FALLS BLVD	11/17/2024	P8
C	ROBBERY 1D PERSON	E SHORT AVE / S PINE ST	11/18/2024	P8
C	THEFT 2D FROM BUILDING	100 E 3RD AVE	11/18/2024	P8
C	THEFT 3D ALL OTHER	N DIVISION ST / E MARTIN LUTHER KING J	11/18/2024	P8
C	THEFT OF MOTOR VEHICLE	E PACIFIC AVE / S DIVISION ST	11/18/2024	P8
<u>SPD8RS</u>				
C	ASSAULT 2D	100 S STATE ST	11/22/2024	P8
C	ASSAULT 2D	700 W RIVERSIDE AVE	11/23/2024	P8
C	RAPE 2D		11/23/2024	P6
C	THEFT 2D ALL OTHER	700 W RIVERSIDE AVE	11/21/2024	P8
C	THEFT 2D SHOPLIFTING	800 W MAIN AVE	11/22/2024	P8
C	THEFT 3D ALL OTHER	S STEVENS ST / W 1ST AVE	11/18/2024	P8
C	THEFT 3D ALL OTHER	200 W 3RD AVE	11/18/2024	P8
C	THEFT 3D ALL OTHER	S HOWARD ST / W 2ND AVE	11/18/2024	P8
C	THEFT 3D ALL OTHER	100 S HOWARD ST	11/21/2024	
C	THEFT 3D FROM MOTOR VEHICLE	S ADAMS ST / W 2ND AVE	11/20/2024	P8
C	THEFT 3D FROM MOTOR VEHICLE	900 W 3RD AVE	11/21/2024	P8
C	THEFT 3D SHOPLIFTING	600 W MAIN AVE	11/17/2024	P8
A	THEFT 3D SHOPLIFTING	600 W MAIN AVE	11/18/2024	P8
C	THEFT 3D SHOPLIFTING	600 W MAIN AVE	11/18/2024	P8
C	THEFT 3D SHOPLIFTING	0 W MAIN AVE	11/19/2024	P8
C	THEFT 3D SHOPLIFTING	800 W MAIN AVE	11/22/2024	P8
C	THEFT 3D VEHICLE PARTS AND ACCESSORIES	100 S STATE ST	11/18/2024	P8
C	THEFT 3D VEHICLE PARTS AND ACCESSORIES	S STEVENS ST / W 2ND AVE	11/20/2024	P8
C	THEFT OF MOTOR VEHICLE	200 S HOWARD ST	11/22/2024	P8



Other Jurisdiction or Unk District

Preliminary IBR Counts

NIBRS Categories (Part 1 Selected)	7 Day Comparison			28 Day Comparison			YTD Comparison		
	Current	Prior	Percent	Current	Prior	Percent	Current	Prior	Percent
Violent									
Criminal Homicide	0	0		0	0		0	0	
Rape	2	0		3	2	50.00%	5	5	0.00%
Robbery - Commercial	0	0		0	0		0	0	
Robbery - Person	0	0		0	0		1	1	0.00%
Aggravated Assault - Non DV	0	0		0	1	-100.00%	5	2	150.00%
Aggravated Assault - DV	0	0		0	0		0	1	-100.00%
Violent Total:	2	0		3	3	0.00%	11	9	22.22%
Property									
Burglary - Residential	0	0		0	0		0	0	
Burglary Garage	0	0		0	0		1	1	0.00%
Burglary Commercial	1	0		1	0		1	1	0.00%
Larceny	0	0		2	0		13	32	-59.38%
Vehicle Theft	0	1	-100.00%	1	0		5	1	400.00%
Arson	0	0		0	0		1	1	0.00%
Property Total:	1	1	0.00%	4	0		21	36	-41.67%
Preliminary Part 1 Crime Totals:	3	1	200.00%	7	3	133.33%	32	45	-28.89%
Current 7 Day Period:	11/17/2024 - 11/23/2024			Prior 7 Day Period:	11/10/2024 - 11/16/2024				
Current 28 Day Period:	10/27/2024 - 11/23/2024			Prior 28 Day Period:	9/29/2024 - 10/26/2024				
Current YTD Day Period:	1/1/2024 - 11/23/2024			Prior YTD Period:	1/1/2023 - 11/23/2023				

Prepared by SPD Crime Analysis Office - Monday, November 25, 2024

NOTE: SPD moved from UCR to the NIBRS reporting standard on 10/4/16 following the transition to a new RMS System. [Numbers on CompStat reports prior to this date should not be used as a comparison to those on this report.](#) Additional info on these reporting standards can be found on the FBI website: <https://ucr.fbi.gov/nibrs-overview>

This chart represents Preliminary counts of selected crime categories from Police Case Reports. Full statistical analysis to determine the confidence level of this data has not been performed. The % change columns on the preliminary counts differ from the percentage change on the NIBRS crime report, sometimes significantly. The CompStat report is designed for operational use and includes only selected NIBRS categories and coding less complex than full NIBRS rules. Official statistics for these and other NIBRS categories can be found on WASPC & FBI websites once available.

Sunday - Saturday

Other Jurisdiction/Unk District

11/17/2024 TO 11/23/2024



<u>A/C</u>	<u>Offense Statute</u>	<u>Address</u>	<u>Reported Date</u>	<u>Dist</u>
<u>C7WP-SIA</u>				
C	BURGLARY 2D COMMERCIAL	11600 W MCFARLANE RD	11/20/2024	P7
<u>Cheney</u>				
C	RAPE OF A CHILD 1D		11/22/2024	P1
<u>Kootenai Coun</u>				
C	RAPE 3D		11/22/2024	P8