

# SPOKANE POLICE DEPARTMENT

## PRELIMINARY CITYWIDE **IBR** CRIME REPORT



### Preliminary IBR Counts

CHIEF OF POLICE

Period Ending: Saturday, November 16, 2024

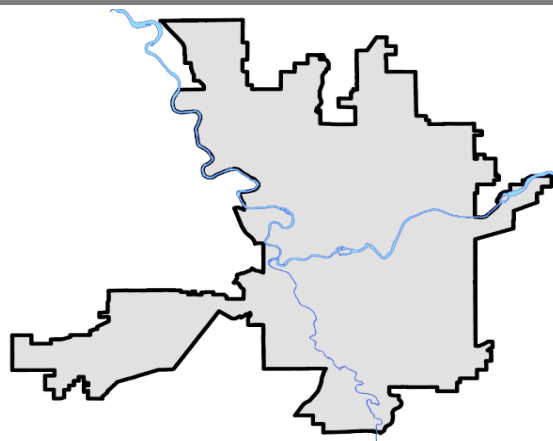
Kevin Hall

NIBRS Categories (Part 1 Selected)	7 Day Comparison			28 Day Comparison			YTD Comparison		
	Current	Prior	Percent	Current	Prior	Percent	Current	Prior	Percent
<b>Violent</b>									
Criminal Homicide	1	1	0.00%	4	1	300.00%	16	15	6.67%
Rape	1	10	-90.00%	17	15	13.33%	189	219	-13.70%
Robbery - Commercial	2	1	100.00%	4	6	-33.33%	82	104	-21.15%
Robbery - Person	7	4	75.00%	26	15	73.33%	223	211	5.69%
Aggravated Assault - Non DV	7	10	-30.00%	44	34	29.41%	505	557	-9.34%
Aggravated Assault - DV	8	8	0.00%	26	29	-10.34%	319	309	3.24%
<b>Violent Total:</b>	<b>26</b>	<b>34</b>	<b>-23.53%</b>	<b>121</b>	<b>100</b>	<b>21.00%</b>	<b>1334</b>	<b>1415</b>	<b>-5.72%</b>
<b>Property</b>									
Burglary - Residential	11	12	-8.33%	44	52	-15.38%	544	779	-30.17%
Burglary Garage	14	5	180.00%	36	35	2.86%	365	448	-18.53%
Burglary Commercial	13	10	30.00%	46	41	12.20%	440	538	-18.22%
Larceny	186	170	9.41%	757	801	-5.49%	7781	8425	-7.64%
Vehicle Theft	22	19	15.79%	94	118	-20.34%	1128	1508	-25.20%
Arson	1	1	0.00%	2	12	-83.33%	118	78	51.28%
<b>Property Total:</b>	<b>247</b>	<b>217</b>	<b>13.82%</b>	<b>979</b>	<b>1059</b>	<b>-7.55%</b>	<b>10376</b>	<b>11776</b>	<b>-11.89%</b>
<b>Preliminary Part 1 Crime Totals:</b>	<b>273</b>	<b>251</b>	<b>8.76%</b>	<b>1100</b>	<b>1159</b>	<b>-5.09%</b>	<b>11710</b>	<b>13191</b>	<b>-11.23%</b>
<b>Current 7 Day Period:</b>	11/10/2024 - 11/16/2024			<b>Prior 7 Day Period:</b>	11/3/2024 - 11/9/2024				
<b>Current 28 Day Period:</b>	10/20/2024 - 11/16/2024			<b>Prior 28 Day Period:</b>	9/22/2024 - 10/19/2024				
<b>Current YTD Day Period:</b>	1/1/2024 - 11/16/2024			<b>Prior YTD Period:</b>	1/1/2023 - 11/16/2023				

Prepared by SPD Crime Analysis Office - Monday, November 18, 2024

**NOTE:** SPD moved from UCR to the NIBRS reporting standard on 10/4/16 following the transition to a new RMS System. [Numbers on CompStat reports prior to this date should not be used as a comparison to those on this report.](#) Additional info on these reporting standards can be found on the FBI website: <https://ucr.fbi.gov/nibrs-overview>

This chart represents Preliminary counts of selected crime categories from Police Case Reports. Full statistical analysis to determine the confidence level of this data has not been performed. The % change columns on the preliminary counts differ from the percentage change on the NIBRS crime report, sometimes significantly. The CompStat report is designed for operational use and includes only selected NIBRS categories and coding less complex than full NIBRS rules. Official statistics for these and other NIBRS categories can be found on WASPC & FBI websites once available.



# SPOKANE POLICE DEPARTMENT

## Northwest Precinct

## ADAM Sector

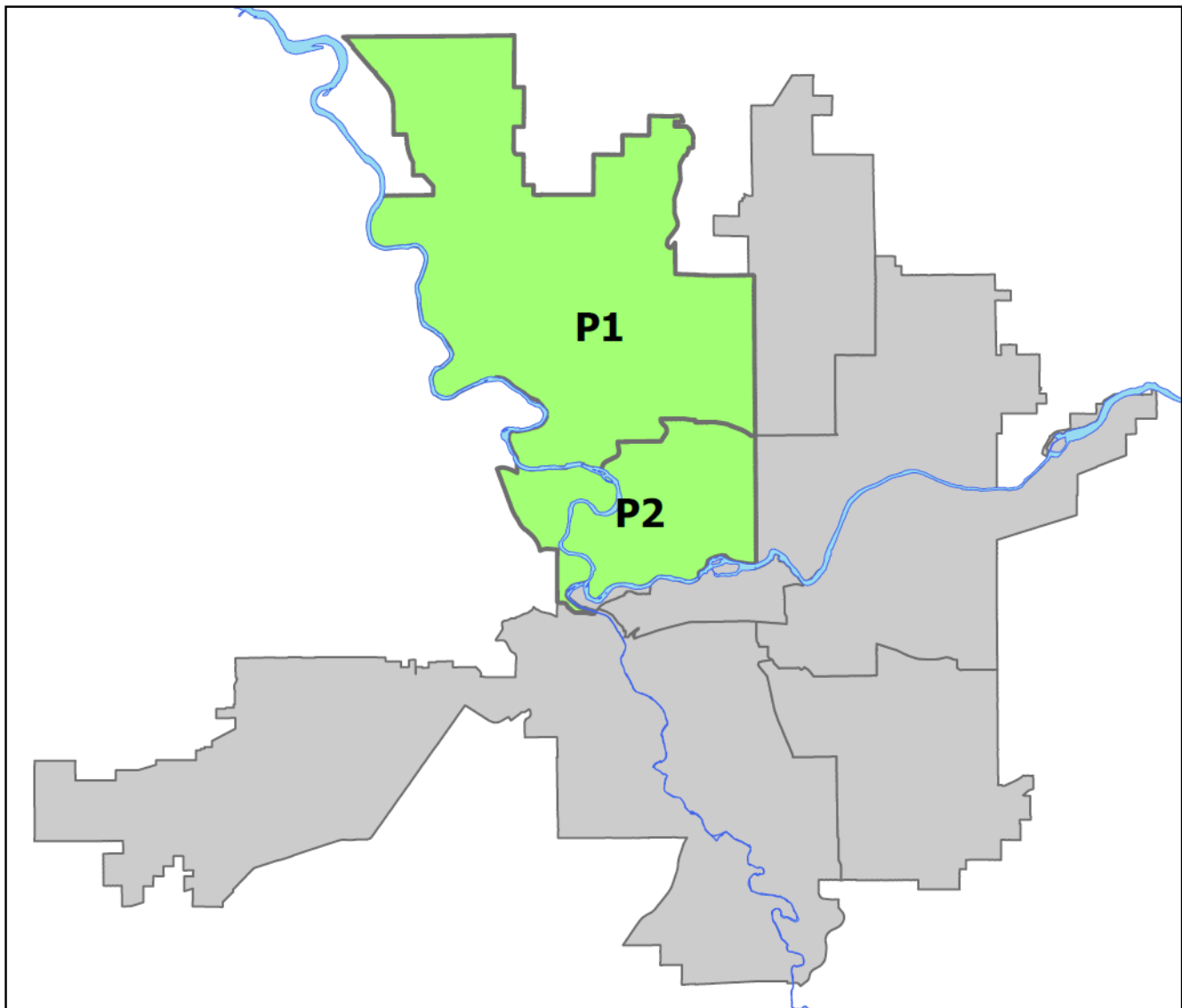


### PSA Commander

Captain Tom Hendren

Northwest District (P1)

Central District (P2)



# NORTHWEST PRECINCT (P1, P2) ADAM SECTOR



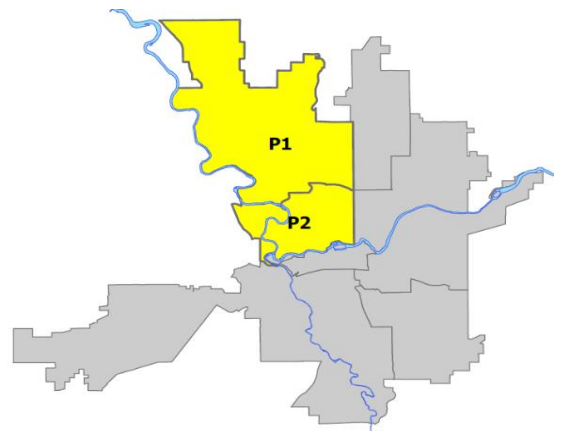
## Preliminary IBR Counts

NIBRS Categories (Part 1 Selected)	7 Day Comparison			28 Day Comparison			YTD Comparison		
	Current	Prior	Percent	Current	Prior	Percent	Current	Prior	Percent
<b>Violent</b>									
Criminal Homicide	0	0		0	0		4	2	100.00%
Rape	0	0		1	3	-66.67%	50	60	-16.67%
Robbery - Commercial	0	0		0	5	-100.00%	22	17	29.41%
Robbery - Person	0	1	-100.00%	4	2	100.00%	38	32	18.75%
Aggravated Assault - Non DV	0	2	-100.00%	6	9	-33.33%	105	108	-2.78%
Aggravated Assault - DV	2	0		5	7	-28.57%	82	80	2.50%
<b>Violent Total:</b>	<b>2</b>	<b>3</b>	<b>-33.33%</b>	<b>16</b>	<b>26</b>	<b>-38.46%</b>	<b>301</b>	<b>299</b>	<b>0.67%</b>
<b>Property</b>									
Burglary - Residential	4	1	300.00%	12	14	-14.29%	166	228	-27.19%
Burglary Garage	8	2	300.00%	17	14	21.43%	138	134	2.99%
Burglary Commercial	3	0		8	9	-11.11%	100	117	-14.53%
Larceny	45	28	60.71%	166	173	-4.05%	2016	1883	7.06%
Vehicle Theft	10	5	100.00%	32	35	-8.57%	325	378	-14.02%
Arson	1	0		1	3	-66.67%	38	21	80.95%
<b>Property Total:</b>	<b>71</b>	<b>36</b>	<b>97.22%</b>	<b>236</b>	<b>248</b>	<b>-4.84%</b>	<b>2783</b>	<b>2761</b>	<b>0.80%</b>
<b>Preliminary Part 1 Crime Totals:</b>	<b>73</b>	<b>39</b>	<b>87.18%</b>	<b>252</b>	<b>274</b>	<b>-8.03%</b>	<b>3084</b>	<b>3060</b>	<b>0.78%</b>
<b>Current 7 Day Period:</b>	11/10/2024 - 11/16/2024			<b>Prior 7 Day Period:</b>	11/3/2024 - 11/9/2024				
<b>Current 28 Day Period:</b>	10/20/2024 - 11/16/2024			<b>Prior 28 Day Period:</b>	9/22/2024 - 10/19/2024				
<b>Current YTD Day Period:</b>	1/1/2024 - 11/16/2024			<b>Prior YTD Period:</b>	1/1/2023 - 11/16/2023				

Prepared by SPD Crime Analysis Office - Monday, November 18, 2024

**NOTE:** SPD moved from UCR to the NIBRS reporting standard on 10/4/16 following the transition to a new RMS System. [Numbers on CompStat reports prior to this date should not be used as a comparison to those on this report.](#) Additional info on these reporting standards can be found on the FBI website: <https://ucr.fbi.gov/nibrs-overview>

This chart represents Preliminary counts of selected crime categories from Police Case Reports. Full statistical analysis to determine the confidence level of this data has not been performed. The % change columns on the preliminary counts differ from the percentage change on the NIBRS crime report, sometimes significantly. The CompStat report is designed for operational use and includes only selected NIBRS categories and coding less complex than full NIBRS rules. Official statistics for these and other NIBRS categories can be found on WASPC & FBI websites once available.



Note: On 1/8/23 boundary changes were implemented dividing the North Precinct into two (NW and NE). The Northwest Precinct ADAM Sector consists of P1 and P2; Consequently this page did not exist on printed CompStat reports prior to 1/8/23



# NW - Northwest District (P1)

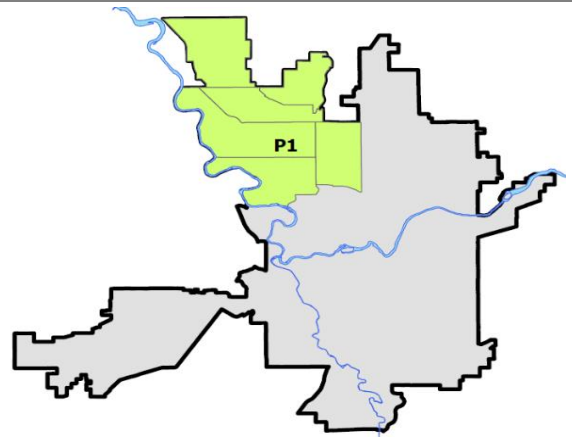
## Preliminary IBR Counts

NIBRS Categories (Part 1 Selected)		7 Day Comparison			28 Day Comparison			YTD Comparison		
		Current	Prior	Percent	Current	Prior	Percent	Current	Prior	Percent
<b>Violent</b>	Criminal Homicide	0	0		0	0		4	0	
	Rape	0	0		1	2	-50.00%	30	29	3.45%
	Robbery - Commercial	0	0		0	2	-100.00%	7	4	75.00%
	Robbery - Person	0	1	-100.00%	1	0		13	15	-13.33%
	Aggravated Assault - Non DV	0	1	-100.00%	3	4	-25.00%	44	45	-2.22%
	Aggravated Assault - DV	1	0		3	5	-40.00%	42	37	13.51%
<b>Violent Total:</b>		<b>1</b>	<b>2</b>	<b>-50.00%</b>	<b>8</b>	<b>13</b>	<b>-38.46%</b>	<b>140</b>	<b>130</b>	<b>7.69%</b>
<b>Property</b>	Burglary - Residential	2	1	100.00%	5	8	-37.50%	73	118	-38.14%
	Burglary Garage	8	0		12	10	20.00%	87	83	4.82%
	Burglary Commercial	0	0		1	1	0.00%	36	31	16.13%
	Larceny	25	14	78.57%	87	80	8.75%	930	917	1.42%
	Vehicle Theft	8	3	166.67%	15	17	-11.76%	134	157	-14.65%
	Arson	0	0		0	0		5	10	-50.00%
<b>Property Total:</b>		<b>43</b>	<b>18</b>	<b>138.89%</b>	<b>120</b>	<b>116</b>	<b>3.45%</b>	<b>1265</b>	<b>1316</b>	<b>-3.88%</b>
<b>Preliminary Part 1 Crime Totals:</b>		<b>44</b>	<b>20</b>	<b>120.00%</b>	<b>128</b>	<b>129</b>	<b>-0.78%</b>	<b>1405</b>	<b>1446</b>	<b>-2.84%</b>
<b>Current 7 Day Period:</b>		11/10/2024 - 11/16/2024			<b>Prior 7 Day Period:</b>		11/3/2024 - 11/9/2024			
<b>Current 28 Day Period:</b>		10/20/2024 - 11/16/2024			<b>Prior 28 Day Period:</b>		9/22/2024 - 10/19/2024			
<b>Current YTD Day Period:</b>		1/1/2024 - 11/16/2024			<b>Prior YTD Period:</b>		1/1/2023 - 11/16/2023			

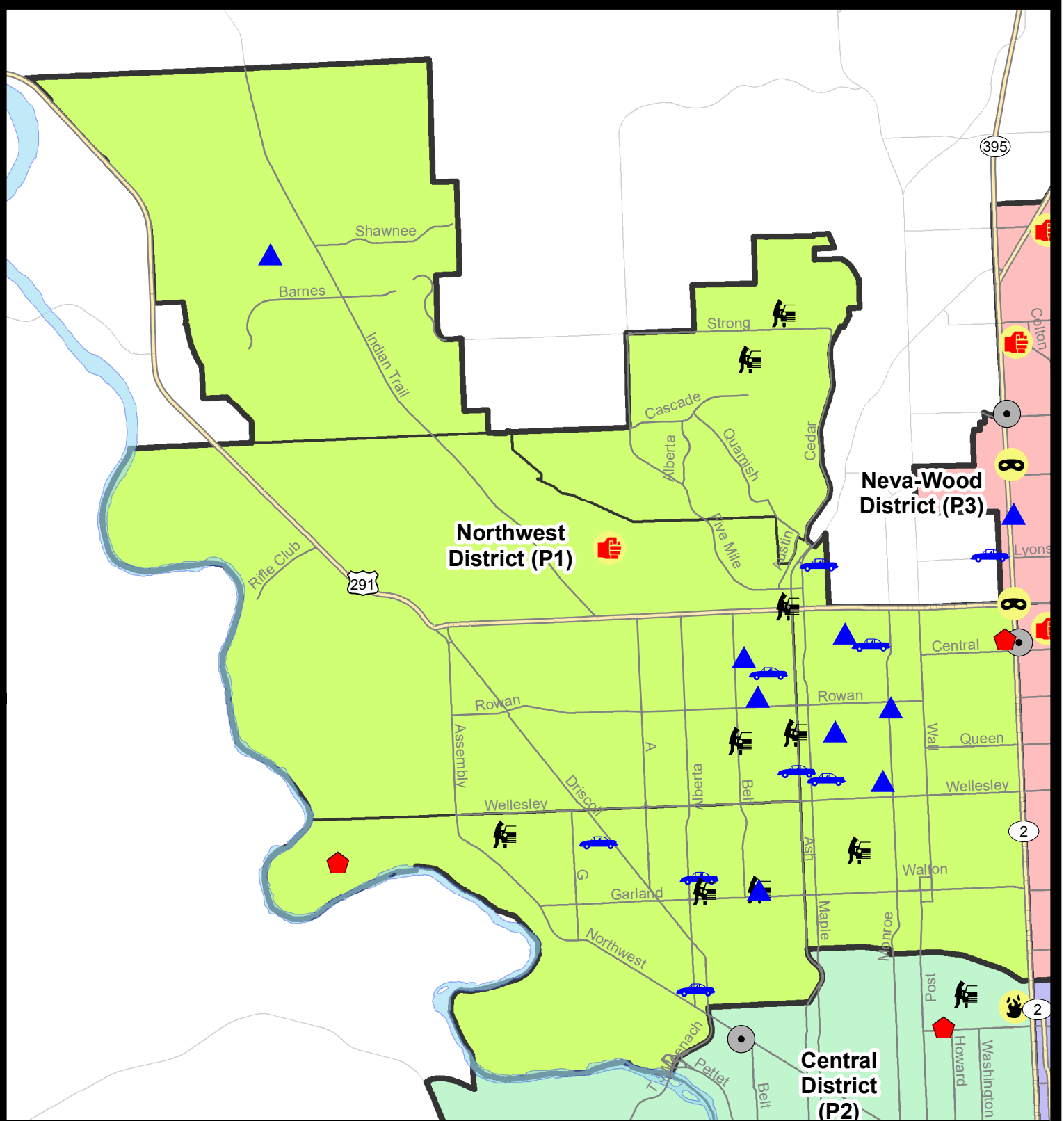
Prepared by SPD Crime Analysis Office - Monday, November 18, 2024

**NOTE:** SPD moved from UCR to the NIBRS reporting standard on 10/4/16 following the transition to a new RMS System. [Numbers on CompStat reports prior to this date should not be used as a comparison to those on this report.](#) Additional info on these reporting standards can be found on the FBI website: <https://ucr.fbi.gov/nibrs-overview>

This chart represents Preliminary counts of selected crime categories from Police Case Reports. Full statistical analysis to determine the confidence level of this data has not been performed. The % change columns on the preliminary counts differ from the percentage change on the NIBRS crime report, sometimes significantly. The CompStat report is designed for operational use and includes only selected NIBRS categories and coding less complex than full NIBRS rules. Official statistics for these and other NIBRS categories can be found on WASPC & FBI websites once available.



Note: On 1/8/23 a boundary change to P1 added a portion of the prior area to P2 (SPA2EG); Consequently activity in P1 will appear a bit lower if compared to printed CompStat reports prior to 1/8/23



**City of Spokane**  
**Northwest District (P1)**  
**Selected Crime Codes**  
**2024-11-10 to 2024-11-16**  
 Prepared By:  
**Crime Analysis Unit**  
**Spokane Police Department**

**Legend**  
**NIBRS Events**

Criminal Homicide	Robbery Person	Burglary Commercial
Rape	Aggravated Assault	Vehicle Prowling
Robbery Commercial	Burglary Residential	Vehicle Theft
Burglary Garage	Arson	

*Cases Represent LERMS Crime Codes  
 Points may indicate multiple events  
 Note: Veh Prowl is only Larceny displayed*

*For Additional Information on Incidents pertaining to an Area, Trend, or Pattern Contact Information Analysis*

0 0.25 0.5 1 Miles

**Geographic Information System**

**SPokane**

THIS IS NOT A LEGAL DOCUMENT. The information shown on this map is compiled from various sources and is subject to constant revision. Information shown on this map should not be used to determine the location of facilities in relationship to property lines, section lines, streets, etc.

Sunday - Saturday

11/10/2024 TO 11/16/2024



NW - Northwest District (P1)

<u>A/C</u>	<u>Offense Statute</u>	<u>Address</u>	<u>Reported Date</u>	<u>Dist</u>
<b><u>SPA1AD</u></b>				
A	BURGLARY 2D GARAGE	3900 N ELGIN ST	11/14/2024	P1
C	RESIDENTIAL BURGLARY	5400 W NORTHWEST BLVD	11/11/2024	P1
C	THEFT 2D ALL OTHER	3000 N HEMLOCK ST	11/13/2024	P1
C	THEFT 2D FROM MOTOR VEHICLE	2400 W WALTON AVE	11/10/2024	P1
C	THEFT 3D FROM BUILDING	2200 W WELLESLEY AVE	11/15/2024	P1
A	THEFT 3D FROM MOTOR VEHICLE	4000 W PRINCETON AVE	11/12/2024	P1
A	THEFT 3D FROM MOTOR VEHICLE	3900 N ELGIN ST	11/14/2024	P1
C	THEFT 3D SHOPLIFTING	2200 W WELLESLEY AVE	11/12/2024	P1
C	THEFT OF MOTOR VEHICLE	3100 N ALBERTA ST	11/11/2024	P1
C	THEFT OF MOTOR VEHICLE	2500 W UPTON AVE	11/14/2024	P1
C	THEFT OF MOTOR VEHICLE	3300 W HEROY AVE	11/15/2024	P1
<b><u>SPA1BS</u></b>				
C	ASSAULT 2D	3000 W WOODSIDE AVE	11/15/2024	P1
C	THEFT 1D ALL OTHER	3400 W HOLYOKE AVE	11/12/2024	P1
C	THEFT 3D ALL OTHER	4300 W EXCELL AVE	11/14/2024	P1
C	THEFT 3D FROM MOTOR VEHICLE	1700 W FRANCIS AVE	11/12/2024	P1
C	THEFT OF A FIREARM FROM BUILDING	4400 W WEILE AVE	11/11/2024	P1
A	THEFT OF MOTOR VEHICLE	6600 N CEDAR ST	11/13/2024	P1
<b><u>SPA1FM</u></b>				
C	THEFT 3D FROM MOTOR VEHICLE	1600 W KEDLIN LN	11/12/2024	P1
C	THEFT 3D FROM MOTOR VEHICLE	1900 W LAVENDER AVE	11/12/2024	P1
<b><u>SPA1IT</u></b>				
C	BURGLARY 2D GARAGE	5700 W JAMESTOWN LN	11/15/2024	P1
C	MAIL THEFT	8300 N GREENWOOD CT	11/16/2024	P1
C	THEFT 3D ALL OTHER	9700 N WIEBER DR	11/15/2024	P1
C	THEFT 3D SHOPLIFTING	8900 N INDIAN TRAIL RD	11/15/2024	P1
C	THEFT 3D SHOPLIFTING	9000 N INDIAN TRAIL RD	11/14/2024	P1
<b><u>SPA1NH</u></b>				
C	BURGLARY 2D GARAGE	5200 N CEDAR ST	11/12/2024	P1
C	BURGLARY 2D GARAGE	4800 N MADISON ST	11/13/2024	P1
C	BURGLARY 2D GARAGE	5400 N MONROE ST	11/13/2024	P1
C	BURGLARY 2D GARAGE	1300 W DALKE AVE	11/16/2024	P1
C	MAIL THEFT	100 W GLASS AVE	11/11/2024	P1
C	RESIDENTIAL BURGLARY	6000 N ATLANTIC ST	11/15/2024	P1
C	THEFT 2D ALL OTHER	1200 W WABASH AVE	11/16/2024	P1
C	THEFT 2D VEHICLE PARTS AND ACCESSORIES	1200 W WABASH AVE	11/16/2024	P1
C	THEFT 3D ALL OTHER	1200 W DALKE AVE	11/10/2024	P1

For protection of victim privacy, the entire address on sexual assault crimes has been redacted.

<b>A/C</b>	<b>Offense Statute</b>	<b>Address</b>	<b>Reported Date</b>	<b>Dist</b>
C	THEFT 3D FROM MOTOR VEHICLE	4200 N ADAMS ST	11/11/2024	P1
C	THEFT 3D VEHICLE PARTS AND ACCESSORIES	4800 N WASHINGTON ST	11/14/2024	P1
A	THEFT OF MOTOR VEHICLE	5900 N MADISON ST	11/13/2024	P1
C	THEFT OF MOTOR VEHICLE	4800 N WALNUT ST	11/16/2024	P1

**SPA1NW**

C	BURGLARY 2D GARAGE	5500 N CANNON ST	11/10/2024	P1
C	BURGLARY 2D GARAGE	5900 N RIDGEVIEW PL	11/11/2024	P1
C	THEFT 2D FROM MOTOR VEHICLE	5200 N ASH ST	11/13/2024	
C	THEFT 3D FROM BUILDING	5800 N BELT ST	11/14/2024	P1
C	THEFT 3D FROM MOTOR VEHICLE	5200 N BELT ST	11/10/2024	P1
C	THEFT OF MOTOR VEHICLE	5700 N ELM ST	11/14/2024	P1
C	THEFT OF MOTOR VEHICLE	4900 N ASH ST	11/16/2024	P1



# NW - North Central District (P2)

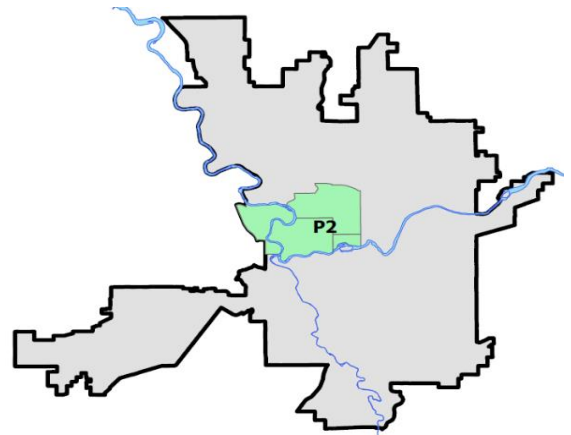
## Preliminary IBR Counts

NIBRS Categories (Part 1 Selected)		7 Day Comparison			28 Day Comparison			YTD Comparison		
		Current	Prior	Percent	Current	Prior	Percent	Current	Prior	Percent
<b>Violent</b>	Criminal Homicide	0	0		0	0		0	2	-100.00%
	Rape	0	0		0	1	-100.00%	20	31	-35.48%
	Robbery - Commercial	0	0		0	3	-100.00%	15	13	15.38%
	Robbery - Person	0	0		3	2	50.00%	25	17	47.06%
	Aggravated Assault - Non DV	0	1	-100.00%	3	5	-40.00%	61	63	-3.17%
	Aggravated Assault - DV	1	0		2	2	0.00%	40	43	-6.98%
<b>Violent Total:</b>		<b>1</b>	<b>1</b>	<b>0.00%</b>	<b>8</b>	<b>13</b>	<b>-38.46%</b>	<b>161</b>	<b>169</b>	<b>-4.73%</b>
<b>Property</b>	Burglary - Residential	2	0		7	6	16.67%	93	110	-15.45%
	Burglary Garage	0	2	-100.00%	5	4	25.00%	51	51	0.00%
	Burglary Commercial	3	0		7	8	-12.50%	64	86	-25.58%
	Larceny	20	14	42.86%	79	93	-15.05%	1086	966	12.42%
	Vehicle Theft	2	2	0.00%	17	18	-5.56%	191	221	-13.57%
	Arson	1	0		1	3	-66.67%	33	11	200.00%
<b>Property Total:</b>		<b>28</b>	<b>18</b>	<b>55.56%</b>	<b>116</b>	<b>132</b>	<b>-12.12%</b>	<b>1518</b>	<b>1445</b>	<b>5.05%</b>
<b>Preliminary Part 1 Crime Totals:</b>		<b>29</b>	<b>19</b>	<b>52.63%</b>	<b>124</b>	<b>145</b>	<b>-14.48%</b>	<b>1679</b>	<b>1614</b>	<b>4.03%</b>
<b>Current 7 Day Period:</b>		11/10/2024 - 11/16/2024			<b>Prior 7 Day Period:</b>		11/3/2024 - 11/9/2024			
<b>Current 28 Day Period:</b>		10/20/2024 - 11/16/2024			<b>Prior 28 Day Period:</b>		9/22/2024 - 10/19/2024			
<b>Current YTD Day Period:</b>		1/1/2024 - 11/16/2024			<b>Prior YTD Period:</b>		1/1/2023 - 11/16/2023			

Prepared by SPD Crime Analysis Office - Monday, November 18, 2024

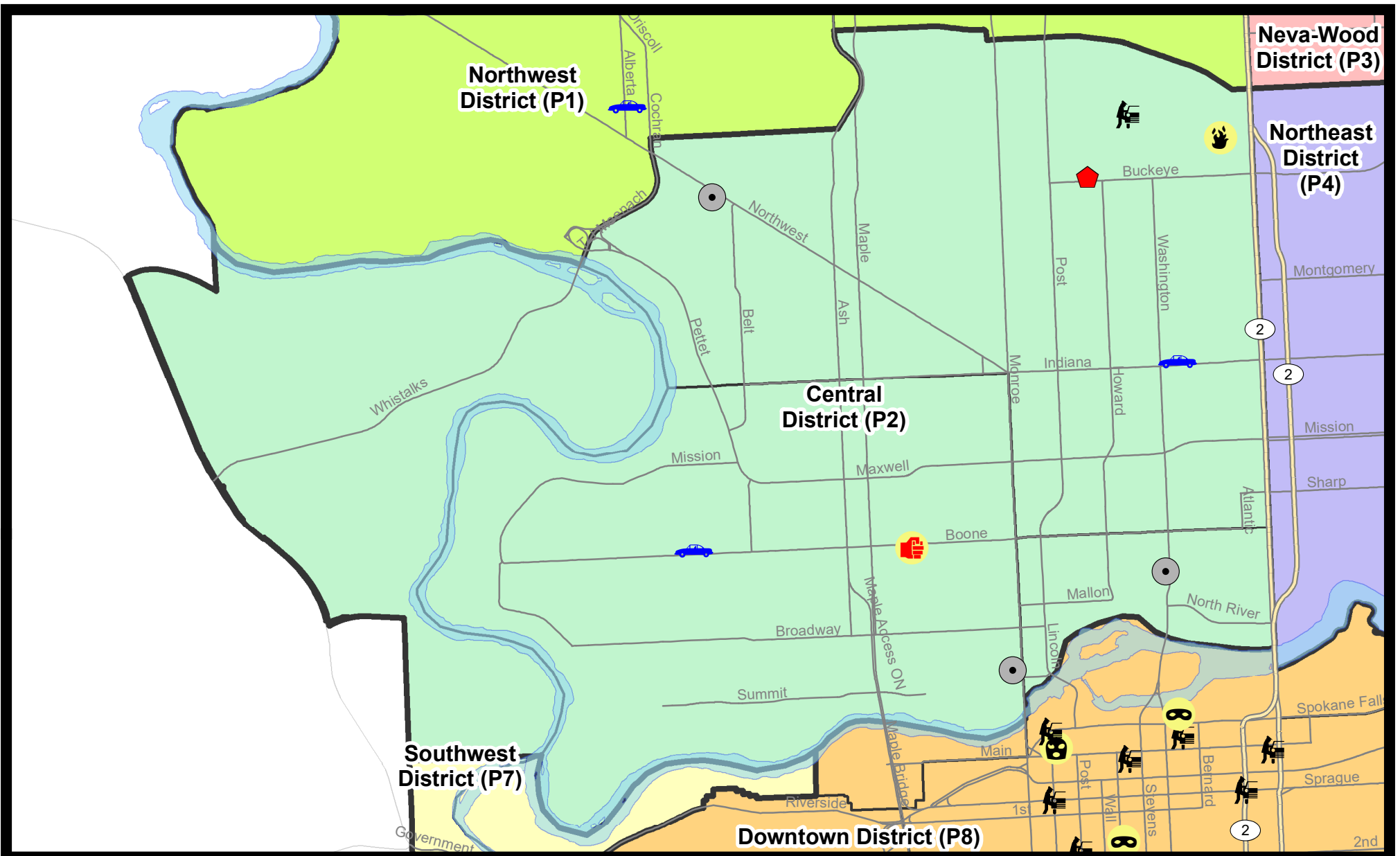
**NOTE:** SPD moved from UCR to the NIBRS reporting standard on 10/4/16 following the transition to a new RMS System. [Numbers on CompStat reports prior to this date should not be used as a comparison to those on this report.](#) Additional info on these reporting standards can be found on the FBI website: <https://ucr.fbi.gov/nibrs-overview>

This chart represents Preliminary counts of selected crime categories from Police Case Reports. Full statistical analysis to determine the confidence level of this data has not been performed. The % change columns on the preliminary counts differ from the percentage change on the NIBRS crime report, sometimes significantly. The CompStat report is designed for operational use and includes only selected NIBRS categories and coding less complex than full NIBRS rules. Official statistics for these and other NIBRS categories can be found on WASPC & FBI websites once available.



Note: On 1/8/23 a boundary change to P2 added a portion of the P1 area into P2 (SPA2EG); Consequently activity in P2 will appear a bit higher if compared to printed CompStat reports prior to 1/8/23







**City of Spokane**  
**Central District (P2)**  
**Selected**  
**Crime Types**  
**2024-11-10 to 2024-11-16**  
 Prepared By:  
**Crime Analysis Unit**  
**Spokane Police Department**

**Legend**


**NIBRS Events**

-  Criminal Homicide
-  Robbery Commercial
-  Aggravated Assault
-  Burglary Commercial
-  Rape
-  Robbery Person
-  Burglary Residential
-  Vehicle Prowling
-  Burglary Garage
-  Vehicle Theft
-  Arson

*Cases Represent LERMS Crime Codes*  
*Points may indicate multiple events*  
*Note: Veh Prowl is only Larceny category displayed*



*For Additional Information on Incidents pertaining to an Area, Trend, or Pattern Contact Information Analysis*



**THIS IS NOT A LEGAL DOCUMENT:**  
*The information shown on this map is compiled from various sources and is subject to constant revision. Information shown on this map should not be used to determine the location of facilities in relationship to property lines, section lines, streets, etc.*

Sunday - Saturday

NW - Central District (P2)

11/10/2024 TO 11/16/2024



<u>A/C</u>	<u>Offense Statute</u>	<u>Address</u>	<u>Reported Date</u>	<u>Dist</u>
<b><u>SPA2EG</u></b>				
C	ARSON 1D	100 W WAVERLY PL	11/15/2024	P1
C	BURGLARY 1D FROM RESIDENCE	100 W WAVERLY PL	11/15/2024	P1
C	BURGLARY 2D COMMERCIAL	2100 W NORTHWEST BLVD	11/14/2024	P1
C	MAIL THEFT	2900 N MAPLE ST	11/14/2024	P2
C	MAIL THEFT	1200 W CORA AVE	11/15/2024	P2
C	RESIDENTIAL BURGLARY	600 W BUCKEYE AVE	11/15/2024	P1
C	THEFT 3D ALL OTHER	300 W INDIANA AVE	11/11/2024	P2
C	THEFT 3D ALL OTHER	1500 N MONROE ST	11/12/2024	P2
C	THEFT 3D ALL OTHER	500 W SINTO AVE	11/16/2024	P2
C	THEFT 3D FROM BUILDING	200 W NORA AVE	11/13/2024	P2
C	THEFT 3D FROM BUILDING	1800 W CARLISLE AVE	11/13/2024	P1
C	THEFT 3D FROM MOTOR VEHICLE	W PARK PL / N STEVENS ST	11/14/2024	P1
C	THEFT 3D VEHICLE PARTS AND ACCESSORIES	1600 N HOWARD ST	11/14/2024	P2
C	THEFT 3D VEHICLE PARTS AND ACCESSORIES	2900 N MAPLE ST	11/14/2024	P2
C	THEFT OF MOTOR VEHICLE	300 W INDIANA AVE	11/11/2024	P2
<b><u>SPA2RS</u></b>				
C	BURGLARY 2D COMMERCIAL	900 N WASHINGTON ST	11/16/2024	P1
<b><u>SPA2WC</u></b>				
C	ASSAULT 4D WEAPON	1400 W BOONE AVE	11/15/2024	P1
C	BURGLARY 2D COMMERCIAL	1000 W SUMMIT PKWY	11/15/2024	P1
C	MAIL THEFT	400 N NETTLETON ST	11/11/2024	P2
C	MAIL THEFT	2200 W GARDNER AVE	11/13/2024	P4
C	MAIL THEFT	1200 W MAXWELL AVE	11/14/2024	P2
C	THEFT 3D ALL OTHER	1800 W BRIDGE AVE	11/12/2024	P2
C	THEFT 3D ALL OTHER	2300 W DEAN AVE	11/13/2024	P2
C	THEFT 3D ALL OTHER	1200 W COLLEGE AVE	11/13/2024	
C	THEFT 3D FROM BUILDING	1300 N ASH ST	11/13/2024	P2
C	THEFT 3D SHOPLIFTING	1000 W SUMMIT PKWY	11/13/2024	P1
C	THEFT 3D VEHICLE PARTS AND ACCESSORIES	1800 W SHARP AVE	11/13/2024	P1
C	THEFT OF MOTOR VEHICLE	2300 W BOONE AVE	11/13/2024	P1
<b><u>SPA2WH</u></b>				
C	THEFT 3D VEHICLE PARTS AND ACCESSORIES	2800 W ELLIOTT DR	11/11/2024	P2

# SPOKANE POLICE DEPARTMENT

## Northeast Precinct

## BAKER Sector

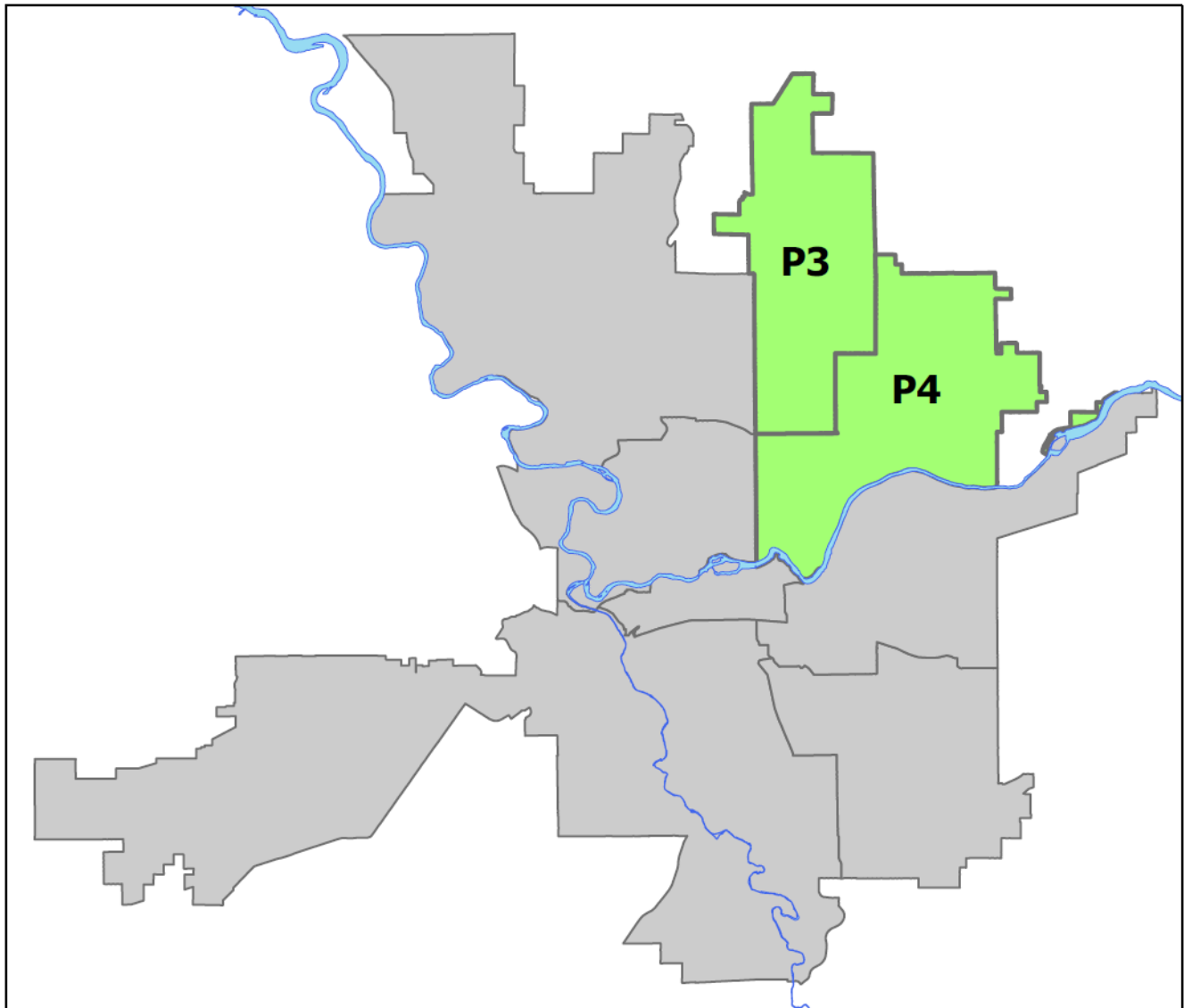


### PSA Commander

Captain Shawn Kendall

NevaWood District (P3)

Northeast District (P4)



# NORTHEAST PRECINCT (P3, P4) BAKER SECTOR



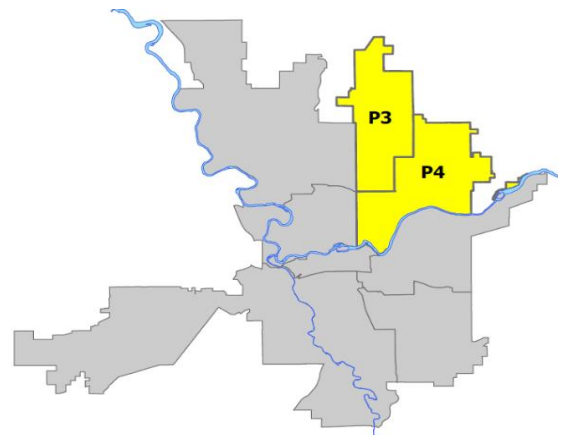
## Preliminary IBR Counts

NIBRS Categories (Part 1 Selected)		7 Day Comparison			28 Day Comparison			YTD Comparison		
		Current	Prior	Percent	Current	Prior	Percent	Current	Prior	Percent
<b>Violent</b>	Criminal Homicide	0	0		0	1	-100.00%	5	7	-28.57%
	Rape	1	5	-80.00%	6	2	200.00%	52	60	-13.33%
	Robbery - Commercial	1	1	0.00%	2	0		33	54	-38.89%
	Robbery - Person	4	2	100.00%	10	2	400.00%	60	68	-11.76%
	Aggravated Assault - Non DV	5	4	25.00%	17	9	88.89%	155	178	-12.92%
	Aggravated Assault - DV	3	5	-40.00%	13	13	0.00%	117	118	-0.85%
<b>Violent Total:</b>		<b>14</b>	<b>17</b>	<b>-17.65%</b>	<b>48</b>	<b>27</b>	<b>77.78%</b>	<b>422</b>	<b>485</b>	<b>-12.99%</b>
<b>Property</b>	Burglary - Residential	3	5	-40.00%	17	15	13.33%	170	341	-50.15%
	Burglary Garage	3	1	200.00%	9	11	-18.18%	109	149	-26.85%
	Burglary Commercial	8	5	60.00%	22	19	15.79%	171	197	-13.20%
	Larceny	54	76	-28.95%	278	321	-13.40%	2812	3326	-15.45%
	Vehicle Theft	5	8	-37.50%	25	45	-44.44%	405	554	-26.90%
	Arson	0	1	-100.00%	1	2	-50.00%	21	27	-22.22%
<b>Property Total:</b>		<b>73</b>	<b>96</b>	<b>-23.96%</b>	<b>352</b>	<b>413</b>	<b>-14.77%</b>	<b>3688</b>	<b>4594</b>	<b>-19.72%</b>
<b>Preliminary Part 1 Crime Totals:</b>		<b>87</b>	<b>113</b>	<b>-23.01%</b>	<b>400</b>	<b>440</b>	<b>-9.09%</b>	<b>4110</b>	<b>5079</b>	<b>-19.08%</b>
<b>Current 7 Day Period:</b>		11/10/2024 - 11/16/2024			<b>Prior 7 Day Period:</b>		11/3/2024 - 11/9/2024			
<b>Current 28 Day Period:</b>		10/20/2024 - 11/16/2024			<b>Prior 28 Day Period:</b>		9/22/2024 - 10/19/2024			
<b>Current YTD Day Period:</b>		1/1/2024 - 11/16/2024			<b>Prior YTD Period:</b>		1/1/2023 - 11/16/2023			

Prepared by SPD Crime Analysis Office - Monday, November 18, 2024

**NOTE:** SPD moved from UCR to the NIBRS reporting standard on 10/4/16 following the transition to a new RMS System. [Numbers on CompStat reports prior to this date should not be used as a comparison to those on this report.](#) Additional info on these reporting standards can be found on the FBI website: <https://ucr.fbi.gov/nibrs-overview>

This chart represents Preliminary counts of selected crime categories from Police Case Reports. Full statistical analysis to determine the confidence level of this data has not been performed. The % change columns on the preliminary counts differ from the percentage change on the NIBRS crime report, sometimes significantly. The CompStat report is designed for operational use and includes only selected NIBRS categories and coding less complex than full NIBRS rules. Official statistics for these and other NIBRS categories can be found on WASPC & FBI websites once available.



Note: On 1/8/23 boundary changes were implemented dividing the North Precinct into two (NW and NE). The Northeast Precinct BAKER Sector consists of P3 and P4; Consequently this page did not exist on printed reports prior to 1/8/23



**NE - Neva-Wood District (P3)**

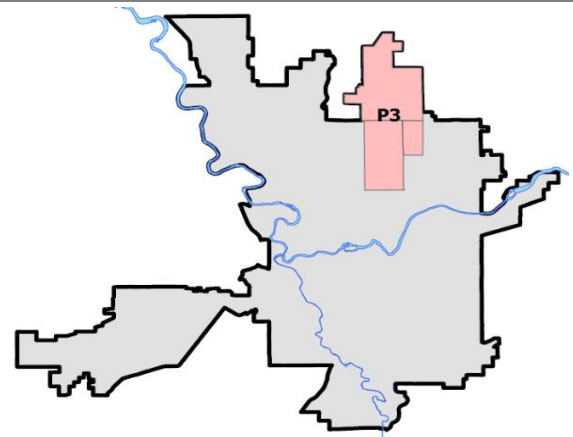
**Preliminary IBR Counts**

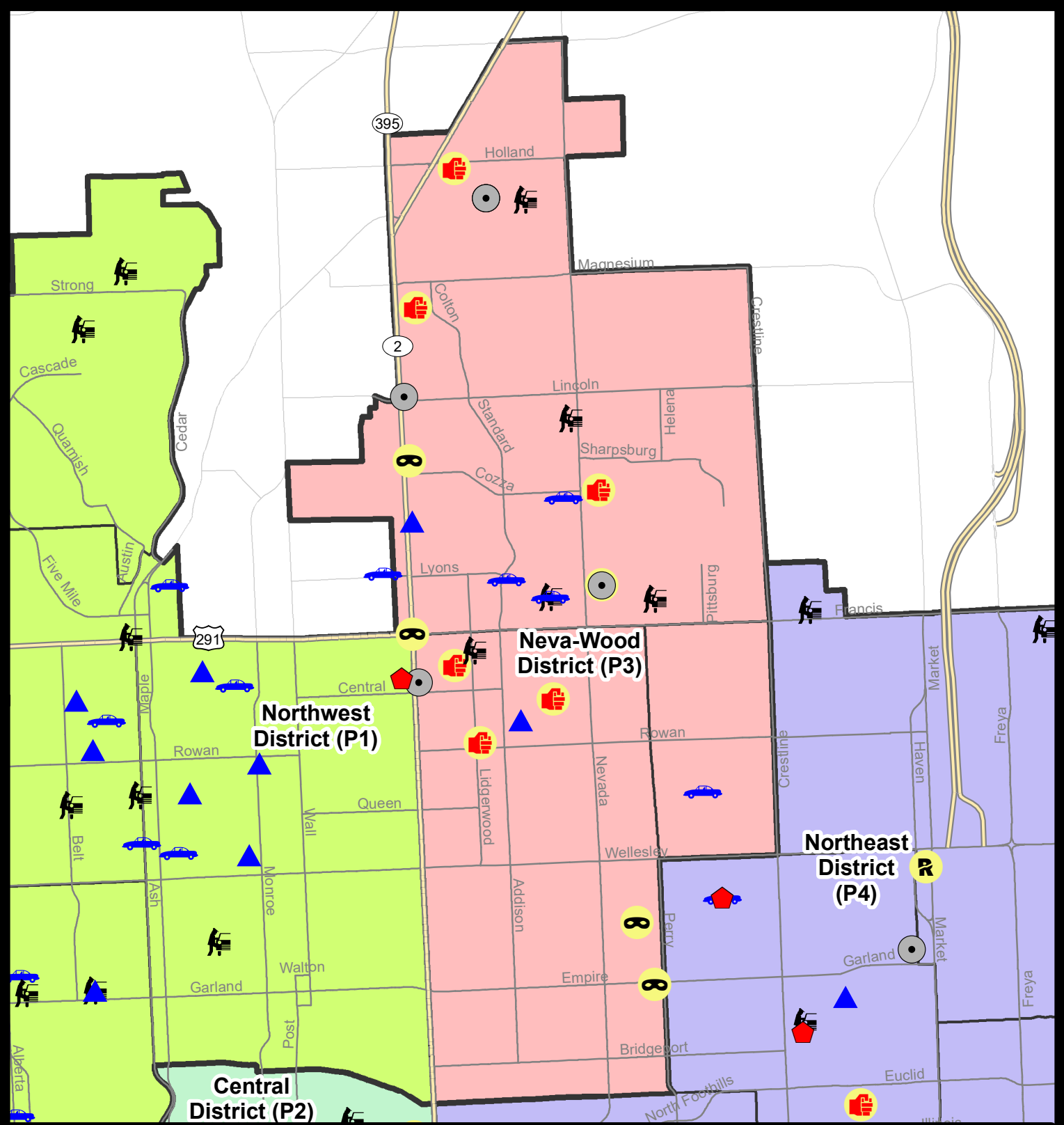
NIBRS Categories (Part 1 Selected)		7 Day Comparison			28 Day Comparison			YTD Comparison		
		Current	Prior	Percent	Current	Prior	Percent	Current	Prior	Percent
<b>Violent</b>	Criminal Homicide	0	0		0	0		1	4	-75.00%
	Rape	0	2	-100.00%	2	1	100.00%	23	33	-30.30%
	Robbery - Commercial	1	1	0.00%	2	0		18	35	-48.57%
	Robbery - Person	4	1	300.00%	7	2	250.00%	34	29	17.24%
	Aggravated Assault - Non DV	4	2	100.00%	10	5	100.00%	77	74	4.05%
	Aggravated Assault - DV	2	4	-50.00%	8	8	0.00%	59	68	-13.24%
<b>Violent Total:</b>		<b>11</b>	<b>10</b>	<b>10.00%</b>	<b>29</b>	<b>16</b>	<b>81.25%</b>	<b>212</b>	<b>243</b>	<b>-12.76%</b>
<b>Property</b>	Burglary - Residential	0	1	-100.00%	7	4	75.00%	79	191	-58.64%
	Burglary Garage	2	1	100.00%	5	7	-28.57%	66	99	-33.33%
	Burglary Commercial	6	4	50.00%	17	9	88.89%	98	145	-32.41%
	Larceny	38	55	-30.91%	188	212	-11.32%	1749	2240	-21.92%
	Vehicle Theft	4	6	-33.33%	19	24	-20.83%	217	289	-24.91%
	Arson	0	1	-100.00%	1	0		6	18	-66.67%
<b>Property Total:</b>		<b>50</b>	<b>68</b>	<b>-26.47%</b>	<b>237</b>	<b>256</b>	<b>-7.42%</b>	<b>2215</b>	<b>2982</b>	<b>-25.72%</b>
<b>Preliminary Part 1 Crime Totals:</b>		<b>61</b>	<b>78</b>	<b>-21.79%</b>	<b>266</b>	<b>272</b>	<b>-2.21%</b>	<b>2427</b>	<b>3225</b>	<b>-24.74%</b>
<b>Current 7 Day Period:</b>		11/10/2024 - 11/16/2024			<b>Prior 7 Day Period:</b>		11/3/2024 - 11/9/2024			
<b>Current 28 Day Period:</b>		10/20/2024 - 11/16/2024			<b>Prior 28 Day Period:</b>		9/22/2024 - 10/19/2024			
<b>Current YTD Day Period:</b>		1/1/2024 - 11/16/2024			<b>Prior YTD Period:</b>		1/1/2023 - 11/16/2023			

Prepared by SPD Crime Analysis Office - Monday, November 18, 2024

**NOTE:** SPD moved from UCR to the NIBRS reporting standard on 10/4/16 following the transition to a new RMS System. [Numbers on CompStat reports prior to this date should not be used as a comparison to those on this report.](#) Additional info on these reporting standards can be found on the FBI website: <https://ucr.fbi.gov/nibrs-overview>

This chart represents Preliminary counts of selected crime categories from Police Case Reports. Full statistical analysis to determine the confidence level of this data has not been performed. The % change columns on the preliminary counts differ from the percentage change on the NIBRS crime report, sometimes significantly. The CompStat report is designed for operational use and includes only selected NIBRS categories and coding less complex than full NIBRS rules. Official statistics for these and other NIBRS categories can be found on WASPC & FBI websites once available.





**City of Spokane**  
**Neva-Wood District (P3)**  
**Selected Crime Codes**  
**2024-11-10 to 2024-11-16**  
 Prepared By:  
**Crime Analysis Unit**  
**Spokane Police Department**

**Legend**

**NIBRS Events**

Criminal Homicide	Robbery Person	Burglary Commercial
Rape	Aggravated Assault	Vehicle Prowling
Robbery Commercial	Burglary Residential	Vehicle Theft
Burglary Garage	Arson	

*Cases Represent LERMS Crime Codes  
 Points may indicate multiple events  
 Note: Veh Prowl is only Larceny displayed*

*For Additional Information on Incidents pertaining to an Area, Trend, or Pattern Contact Information Analysis*

0 0.2 0.4 0.8 Miles

**Geographic Information System**

**SPokane**

THIS IS NOT A LEGAL DOCUMENT. The information shown on this map is compiled from various sources and is subject to constant revision. Information shown on this map should not be used to determine the location of facilities in relationship to property lines, section lines, streets, etc.

Sunday - Saturday

NE - Neva-Wood District (P3)

11/10/2024 TO 11/16/2024



<u>A/C</u>	<u>Offense Statute</u>	<u>Address</u>	<u>Reported Date</u>	<u>Dist</u>
<b>SPB3NL</b>				
C	ASSAULT 3D WEAPON OR NEGLIGENT INJURY	700 E JOSEPH AVE	11/13/2024	P4
C	ASSAULT 3D WEAPON OR NEGLIGENT INJURY	100 E DALKE AVE	11/16/2024	P4
C	BURGLARY 2D COMMERCIAL	5900 N DIVISION ST	11/12/2024	P4
C	BURGLARY 2D GARAGE	500 E JOSEPH AVE	11/12/2024	P3
C	HARASSMENT FELONY WEAPON INVOLVED	5500 N LIDGERWOOD ST	11/12/2024	P4
C	ROBBERY 1D CARJACKING	1200 E RICH AVE	11/15/2024	P4
C	ROBBERY 1D PERSON	1300 E EMPIRE AVE	11/13/2024	P4
C	ROBBERY 1D PERSON	W FRANCIS AVE / N DIVISION ST	11/14/2024	P1
C	THEFT 2D ALL OTHER	4700 N DIVISION ST	11/10/2024	P4
C	THEFT 2D ALL OTHER	900 E BRIDGEPORT AVE	11/13/2024	P4
C	THEFT 2D FROM BUILDING	5800 N DIVISION ST	11/10/2024	P3
C	THEFT 3D FROM MOTOR VEHICLE	6100 N LIDGERWOOD ST	11/14/2024	P4
C	THEFT 3D SHOPLIFTING	5500 N DIVISION ST	11/10/2024	P3
C	THEFT 3D SHOPLIFTING	5800 N DIVISION ST	11/11/2024	P3
C	THEFT 3D SHOPLIFTING	4700 N DIVISION ST	11/12/2024	P4
C	THEFT 3D SHOPLIFTING	4700 N DIVISION ST	11/13/2024	P4
C	THEFT 3D VEHICLE PARTS AND ACCESSORIES	N ASTOR ST / E DALKE AVE	11/10/2024	P3
C	THEFT 3D VEHICLE PARTS AND ACCESSORIES	1000 E HOFFMAN AVE	11/16/2024	P3
<b>SPB3SH</b>				
C	ASSAULT 2D	400 E HOLLAND AVE	11/11/2024	P4
C	ASSAULT OF A CHILD 3D WEAPON OR NEGLIGENT INJURY	1100 E COZZA DR	11/12/2024	P4
C	BURGLARY 2D COMMERCIAL	7900 N DIVISION ST	11/10/2024	P3
C	BURGLARY 2D COMMERCIAL	9200 N COLTON ST	11/13/2024	P4
C	BURGLARY 2D COMMERCIAL	9200 N COLTON ST	11/13/2024	P4
A	BURGLARY 2D FENCED AREA	600 E FRANCIS AVE	11/14/2024	P4
C	BURGLARY 2D GARAGE	7000 N DIVISION ST	11/15/2024	P4
C	HARASSMENT FELONY WEAPON INVOLVED	0 E MAYFAIR CT	11/13/2024	P4
C	MAIL THEFT	200 E WEDGEWOOD AVE	11/14/2024	P3
C	RETAIL THEFT WITH SPECIAL CIRCUMSTANCES 3D	9700 N NEWPORT HWY	11/12/2024	P1
C	ROBBERY 1D PERSON	7400 N DIVISION ST	11/15/2024	P3
C	ROBBERY 2D COMMERCIAL	6500 N NEVADA ST	11/11/2024	P4
C	SHOPLIFTING BURGLARY	9200 N COLTON ST	11/12/2024	P4
C	SHOPLIFTING BURGLARY	6500 N NEVADA ST	11/13/2024	P4
C	THEFT 1D FROM MOTOR VEHICLE	9200 N NEVADA ST	11/11/2024	P3
C	THEFT 1D FROM MOTOR VEHICLE	7800 N WILDING DR	11/14/2024	P3
C	THEFT 2D ALL OTHER	9100 N NEWPORT HWY	11/12/2024	P4
C	THEFT 2D FROM BUILDING	9200 N NEVADA ST	11/10/2024	P3
C	THEFT 2D FROM MOTOR VEHICLE	700 E HOUSTON AVE	11/15/2024	P4

For protection of victim privacy, the entire address on sexual assault crimes has been redacted.

<b>A/C</b>	<b>Offense Statute</b>	<b>Address</b>	<b>Reported Date</b>	<b>Dist</b>
C	THEFT 2D SHOPLIFTING	1900 E FRANCIS AVE	11/14/2024	P4
C	THEFT 3D ALL OTHER	6500 N NEVADA ST	11/11/2024	P4
C	THEFT 3D ALL OTHER	800 E MAGNESIUM RD	11/13/2024	P3
C	THEFT 3D ALL OTHER	700 E SUMTER WAY	11/16/2024	
C	THEFT 3D FROM BUILDING	900 E HOLYOKE AVE	11/15/2024	P3
C	THEFT 3D FROM MOTOR VEHICLE	1400 E HOUSTON AVE	11/10/2024	
C	THEFT 3D SHOPLIFTING	6500 N NEVADA ST	11/10/2024	P3
C	THEFT 3D SHOPLIFTING	6700 N DIVISION ST	11/11/2024	P3
C	THEFT 3D SHOPLIFTING	9900 N NEWPORT HWY	11/11/2024	P3
C	THEFT 3D SHOPLIFTING	9200 N COLTON ST	11/13/2024	P8
C	THEFT 3D SHOPLIFTING	9600 N NEWPORT HWY	11/14/2024	P4
C	THEFT 3D SHOPLIFTING	9500 N NEWPORT HWY	11/14/2024	P3
C	THEFT 3D SHOPLIFTING	9200 N COLTON ST	11/15/2024	P4
C	THEFT 3D SHOPLIFTING	9600 N NEWPORT HWY	11/15/2024	P4
C	THEFT 3D SHOPLIFTING	9600 N NEWPORT HWY	11/16/2024	P2
C	THEFT 3D SHOPLIFTING	9100 N NEWPORT HWY	11/10/2024	
C	THEFT 3D SHOPLIFTING	9700 N NEWPORT HWY	11/12/2024	
C	THEFT 3D SHOPLIFTING	6500 N NEVADA ST	11/12/2024	
C	THEFT 3D VEHICLE PARTS AND ACCESSORIES	1000 E COZZA DR	11/14/2024	P3
A	THEFT 3D VEHICLE PARTS AND ACCESSORIES	8800 N COLTON ST	11/14/2024	P4
C	THEFT OF MOTOR VEHICLE	6600 N ADDISON ST	11/12/2024	P4
C	THEFT OF MOTOR VEHICLE	700 E HOUSTON AVE	11/15/2024	P4
C	THEFT OF MOTOR VEHICLE	900 E COZZA DR	11/16/2024	P4
<b>SPB3WH</b>				
C	THEFT OF MOTOR VEHICLE	1600 E CROWN AVE	11/13/2024	P4





**NE - Northeast District (P4)**

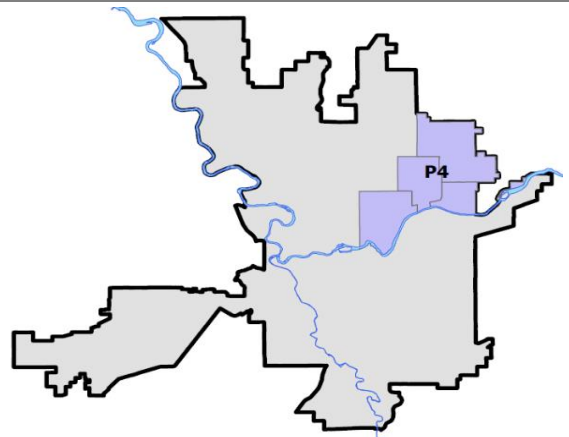
**Preliminary IBR Counts**

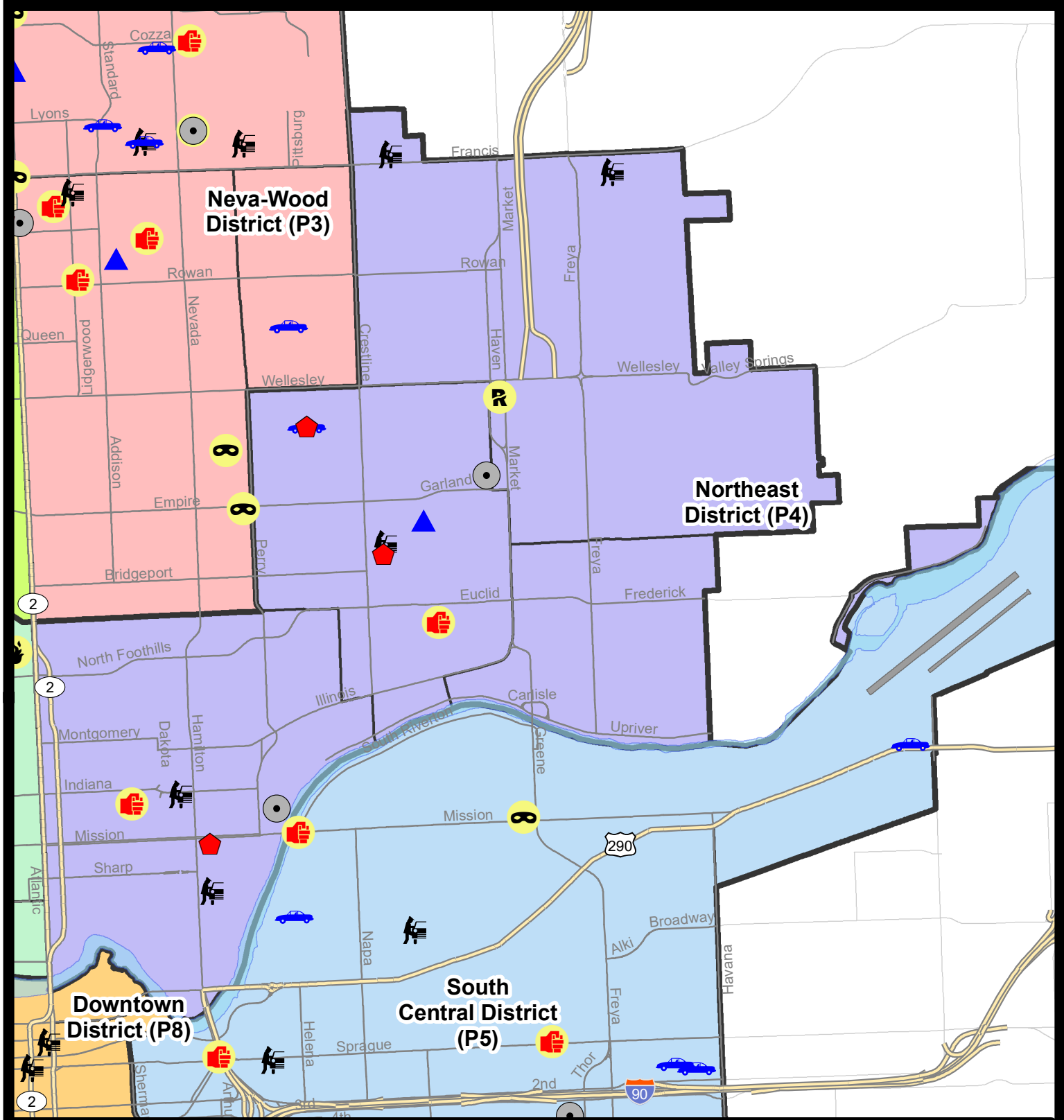
NIBRS Categories (Part 1 Selected)		7 Day Comparison			28 Day Comparison			YTD Comparison		
		Current	Prior	Percent	Current	Prior	Percent	Current	Prior	Percent
<b>Violent</b>	Criminal Homicide	0	0		0	1	-100.00%	4	3	33.33%
	Rape	1	3	-66.67%	4	1	300.00%	29	27	7.41%
	Robbery - Commercial	0	0		0	0		15	19	-21.05%
	Robbery - Person	0	1	-100.00%	3	0		26	39	-33.33%
	Aggravated Assault - Non DV	1	2	-50.00%	7	4	75.00%	78	104	-25.00%
	Aggravated Assault - DV	1	1	0.00%	5	5	0.00%	58	50	16.00%
<b>Violent Total:</b>		<b>3</b>	<b>7</b>	<b>-57.14%</b>	<b>19</b>	<b>11</b>	<b>72.73%</b>	<b>210</b>	<b>242</b>	<b>-13.22%</b>
<b>Property</b>	Burglary - Residential	3	4	-25.00%	10	11	-9.09%	91	150	-39.33%
	Burglary Garage	1	0		4	4	0.00%	43	50	-14.00%
	Burglary Commercial	2	1	100.00%	5	10	-50.00%	73	52	40.38%
	Larceny	16	21	-23.81%	90	109	-17.43%	1063	1086	-2.12%
	Vehicle Theft	1	2	-50.00%	6	21	-71.43%	188	265	-29.06%
	Arson	0	0		0	2	-100.00%	15	9	66.67%
<b>Property Total:</b>		<b>23</b>	<b>28</b>	<b>-17.86%</b>	<b>115</b>	<b>157</b>	<b>-26.75%</b>	<b>1473</b>	<b>1612</b>	<b>-8.62%</b>
<b>Preliminary Part 1 Crime Totals:</b>		<b>26</b>	<b>35</b>	<b>-25.71%</b>	<b>134</b>	<b>168</b>	<b>-20.24%</b>	<b>1683</b>	<b>1854</b>	<b>-9.22%</b>
<b>Current 7 Day Period:</b>		11/10/2024 - 11/16/2024			<b>Prior 7 Day Period:</b>		11/3/2024 - 11/9/2024			
<b>Current 28 Day Period:</b>		10/20/2024 - 11/16/2024			<b>Prior 28 Day Period:</b>		9/22/2024 - 10/19/2024			
<b>Current YTD Day Period:</b>		1/1/2024 - 11/16/2024			<b>Prior YTD Period:</b>		1/1/2023 - 11/16/2023			

Prepared by SPD Crime Analysis Office - Monday, November 18, 2024

**NOTE:** SPD moved from UCR to the NIBRS reporting standard on 10/4/16 following the transition to a new RMS System. [Numbers on CompStat reports prior to this date should not be used as a comparison to those on this report.](#) Additional info on these reporting standards can be found on the FBI website: <https://ucr.fbi.gov/nibrs-overview>

This chart represents Preliminary counts of selected crime categories from Police Case Reports. Full statistical analysis to determine the confidence level of this data has not been performed. The % change columns on the preliminary counts differ from the percentage change on the NIBRS crime report, sometimes significantly. The CompStat report is designed for operational use and includes only selected NIBRS categories and coding less complex than full NIBRS rules. Official statistics for these and other NIBRS categories can be found on WASPC & FBI websites once available.





**City of Spokane**  
**Northeast District (P4)**  
**Selected Crime Codes**  
**2024-11-10 to 2024-11-16**  
 Prepared By:  
**Crime Analysis Unit**  
**Spokane Police Department**

**Legend**

Criminal Homicide	Robbery Person	Burglary Commercial
Rape	Aggravated Assault	Vehicle Prowling
Robbery Commercial	Burglary Residential	Vehicle Theft
	Burglary Garage	Arson

*Cases Represent LERMS Crime Codes  
 Points may indicate multiple events  
 Note: Veh Prowl is only Larceny displayed*

**SPokane Police**

*For Additional Information on Incidents pertaining to an Area, Trend, or Pattern Contact Information Analysis*

0 0.2 0.4 0.8 Miles

**Geographic Information System**

**SPokane**

THIS IS NOT A LEGAL DOCUMENT. The information shown on this map is compiled from various sources and is subject to constant revision. Information shown on this map should not be used to determine the location of facilities in relationship to property lines, section lines, streets, etc.

Sunday - Saturday

NE - Northeast District (P4)

11/10/2024 TO 11/16/2024



<u>A/C</u>	<u>Offense Statute</u>	<u>Address</u>	<u>Reported Date</u>	<u>Dist</u>
<b><u>SPB4BE</u></b>				
C	BURGLARY 2D COMMERCIAL	3900 N MARKET ST	11/13/2024	P4
C	BURGLARY 2D GARAGE	3700 N COOK ST	11/16/2024	P4
C	DRIVE BY SHOOTING	2900 N SMITH ST	11/16/2024	P4
C	MAIL THEFT	2500 E EUCLID AVE	11/12/2024	P4
C	RESIDENTIAL BURGLARY	1700 E LONGFELLOW AVE	11/11/2024	P4
C	RESIDENTIAL BURGLARY	2200 E COURTLAND AVE	11/16/2024	P4
C	THEFT 1D ALL OTHER	1700 E LONGFELLOW AVE	11/11/2024	P4
C	THEFT 2D ALL OTHER	3900 N MARKET ST	11/15/2024	P4
C	THEFT 2D FROM MOTOR VEHICLE	2200 E GLASS AVE	11/15/2024	P4
C	THEFT 3D ALL OTHER	1800 E DALTON AVE	11/11/2024	P4
C	THEFT 3D FROM BUILDING	2200 E COURTLAND AVE	11/16/2024	P4
C	THEFT 3D SHOPLIFTING	3900 N MARKET ST	11/11/2024	
C	THEFT OF A FIREARM FROM BUILDING	2200 E NORTH CRESCENT AVE	11/11/2024	P4
C	THEFT OF MOTOR VEHICLE	1700 E LONGFELLOW AVE	11/11/2024	P4
<b><u>SPB4HI</u></b>				
C	RAPE 3D		11/10/2024	P4
C	THEFT 2D FROM MOTOR VEHICLE	6100 N JULIA ST	11/13/2024	P4
C	THEFT 3D ALL OTHER	3500 E EMPIRE AVE	11/16/2024	P4
C	THEFT 3D FROM MOTOR VEHICLE	6300 N ALTAMONT ST	11/13/2024	P4
<b><u>SPB4LO</u></b>				
C	ASSAULT 2D	500 E NORA AVE	11/12/2024	P4
C	BURGLARY 2D COMMERCIAL	1400 E MISSION AVE	11/13/2024	P4
C	MAIL THEFT	900 E NORTH FOOTHILLS DR	11/12/2024	P4
C	RESIDENTIAL BURGLARY	1400 N COLUMBUS ST	11/10/2024	P1
C	THEFT 3D ALL OTHER	600 E SHARP AVE	11/11/2024	P4
C	THEFT 3D FROM BUILDING	1300 N HAMILTON ST	11/16/2024	P4
A	THEFT 3D FROM MOTOR VEHICLE	900 E BOONE AVE	11/16/2024	P4
C	THEFT 3D FROM MOTOR VEHICLE	800 E INDIANA AVE	11/14/2024	

# SPOKANE POLICE DEPARTMENT



## South Precinct CHARLIE Sector

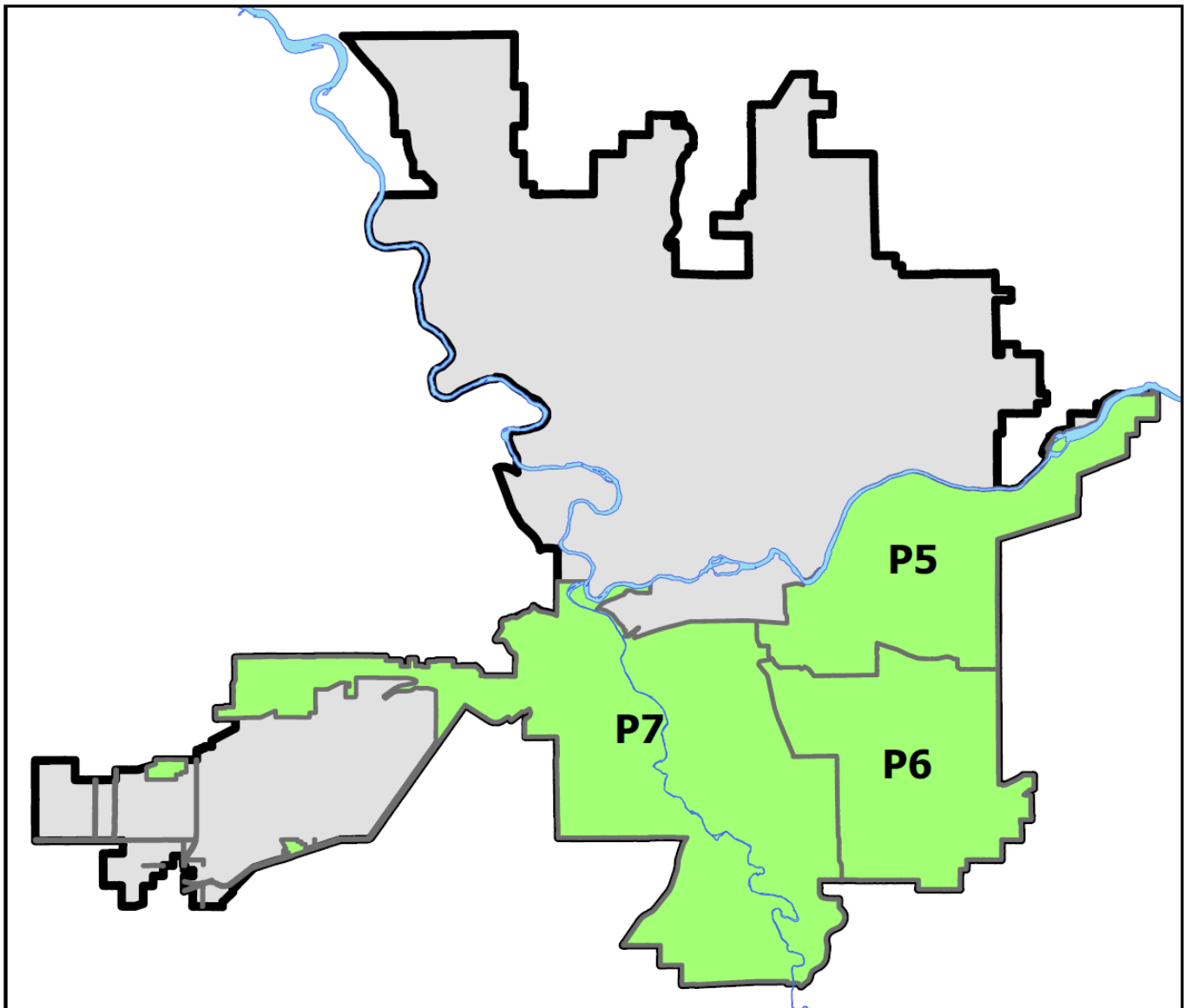
### PSA Commander

**Captain Matt Cowles**

**South Central District (P5)**

**Southeast District (P6)**

**Southwest District (P7)**



# ***SOUTH PRECINCT (P5, P6, P7) CHARLIE SECTOR***



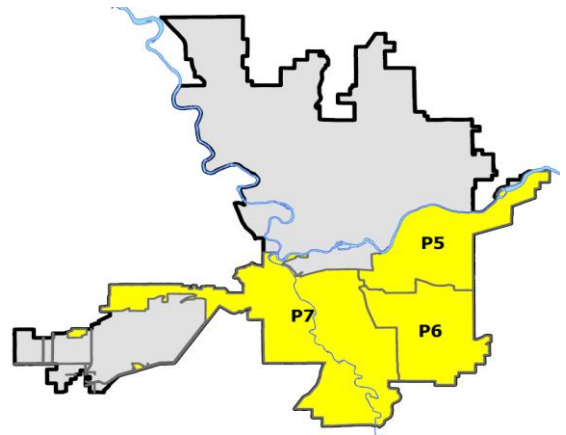
## Preliminary IBR Counts

NIBRS Categories (Part 1 Selected)		7 Day Comparison			28 Day Comparison			YTD Comparison		
		Current	Prior	Percent	Current	Prior	Percent	Current	Prior	Percent
<b>Violent</b>	Criminal Homicide	0	1	-100.00%	3	0		6	5	20.00%
	Rape	0	1	-100.00%	5	6	-16.67%	53	67	-20.90%
	Robbery - Commercial	0	0		0	0		14	13	7.69%
	Robbery - Person	1	0		3	3	0.00%	36	40	-10.00%
	Aggravated Assault - Non DV	2	1	100.00%	9	9	0.00%	108	119	-9.24%
	Aggravated Assault - DV	3	2	50.00%	7	7	0.00%	95	81	17.28%
<b>Violent Total:</b>		<b>6</b>	<b>5</b>	<b>20.00%</b>	<b>27</b>	<b>25</b>	<b>8.00%</b>	<b>312</b>	<b>325</b>	<b>-4.00%</b>
<b>Property</b>	Burglary - Residential	4	6	-33.33%	14	20	-30.00%	178	158	12.66%
	Burglary Garage	3	1	200.00%	9	9	0.00%	107	148	-27.70%
	Burglary Commercial	1	1	0.00%	7	9	-22.22%	94	130	-27.69%
	Larceny	41	22	86.36%	158	183	-13.66%	1698	1927	-11.88%
	Vehicle Theft	6	4	50.00%	27	25	8.00%	253	431	-41.30%
	Arson	0	0		0	2	-100.00%	34	14	142.86%
<b>Property Total:</b>		<b>55</b>	<b>34</b>	<b>61.76%</b>	<b>215</b>	<b>248</b>	<b>-13.31%</b>	<b>2364</b>	<b>2808</b>	<b>-15.81%</b>
<b>Preliminary Part 1 Crime Totals:</b>		<b>61</b>	<b>39</b>	<b>56.41%</b>	<b>242</b>	<b>273</b>	<b>-11.36%</b>	<b>2676</b>	<b>3133</b>	<b>-14.59%</b>
<b>Current 7 Day Period:</b>		11/10/2024 - 11/16/2024			<b>Prior 7 Day Period:</b>		11/3/2024 - 11/9/2024			
<b>Current 28 Day Period:</b>		10/20/2024 - 11/16/2024			<b>Prior 28 Day Period:</b>		9/22/2024 - 10/19/2024			
<b>Current YTD Day Period:</b>		1/1/2024 - 11/16/2024			<b>Prior YTD Period:</b>		1/1/2023 - 11/16/2023			

Prepared by SPD Crime Analysis Office - Monday, November 18, 2024

**NOTE:** SPD moved from UCR to the NIBRS reporting standard on 10/4/16 following the transition to a new RMS System. [Numbers on CompStat reports prior to this date should not be used as a comparison to those on this report.](#) Additional info on these reporting standards can be found on the FBI website: <https://ucr.fbi.gov/nibrs-overview>

This chart represents Preliminary counts of selected crime categories from Police Case Reports. Full statistical analysis to determine the confidence level of this data has not been performed. The % change columns on the preliminary counts differ from the percentage change on the NIBRS crime report, sometimes significantly. The CompStat report is designed for operational use and includes only selected NIBRS categories and coding less complex than full NIBRS rules. Official statistics for these and other NIBRS categories can be found on WASPC & FBI websites once available.



Note: On 1/8/23 boundary changes incorporated portions of P7 into the Downtown Precinct (SPD8BA and SPD8PV); Consequently activity in P7 will appear lower if compared to printed CompStat reports prior to 1/8/23



# SE - South Central District (P5)

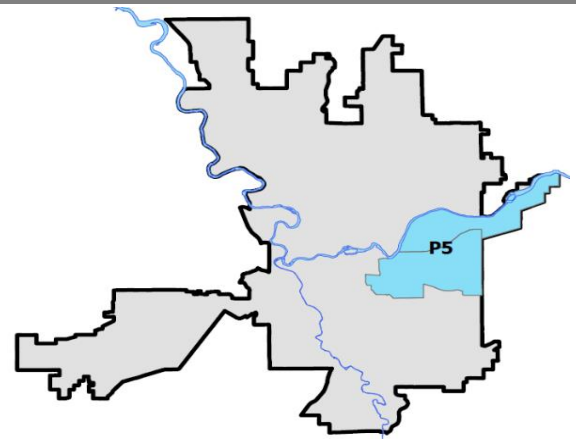
## Preliminary IBR Counts

NIBRS Categories (Part 1 Selected)		7 Day Comparison			28 Day Comparison			YTD Comparison		
		Current	Prior	Percent	Current	Prior	Percent	Current	Prior	Percent
<b>Violent</b>	Criminal Homicide	0	1	-100.00%	3	0		3	2	50.00%
	Rape	0	1	-100.00%	2	3	-33.33%	19	36	-47.22%
	Robbery - Commercial	0	0		0	0		2	4	-50.00%
	Robbery - Person	1	0		3	1	200.00%	17	20	-15.00%
	Aggravated Assault - Non DV	2	1	100.00%	7	4	75.00%	57	65	-12.31%
	Aggravated Assault - DV	3	0		5	4	25.00%	48	45	6.67%
<b>Violent Total:</b>		<b>6</b>	<b>3</b>	<b>100.00%</b>	<b>20</b>	<b>12</b>	<b>66.67%</b>	<b>146</b>	<b>172</b>	<b>-15.12%</b>
<b>Property</b>	Burglary - Residential	1	3	-66.67%	5	5	0.00%	63	53	18.87%
	Burglary Garage	0	0		1	1	0.00%	31	45	-31.11%
	Burglary Commercial	1	0		5	5	0.00%	50	74	-32.43%
	Larceny	16	5	220.00%	70	67	4.48%	641	672	-4.61%
	Vehicle Theft	6	2	200.00%	18	15	20.00%	100	148	-32.43%
	Arson	0	0		0	2	-100.00%	18	10	80.00%
<b>Property Total:</b>		<b>24</b>	<b>10</b>	<b>140.00%</b>	<b>99</b>	<b>95</b>	<b>4.21%</b>	<b>903</b>	<b>1002</b>	<b>-9.88%</b>
<b>Preliminary Part 1 Crime Totals:</b>		<b>30</b>	<b>13</b>	<b>130.77%</b>	<b>119</b>	<b>107</b>	<b>11.21%</b>	<b>1049</b>	<b>1174</b>	<b>-10.65%</b>
<b>Current 7 Day Period:</b>		11/10/2024 - 11/16/2024			<b>Prior 7 Day Period:</b>		11/3/2024 - 11/9/2024			
<b>Current 28 Day Period:</b>		10/20/2024 - 11/16/2024			<b>Prior 28 Day Period:</b>		9/22/2024 - 10/19/2024			
<b>Current YTD Day Period:</b>		1/1/2024 - 11/16/2024			<b>Prior YTD Period:</b>		1/1/2023 - 11/16/2023			

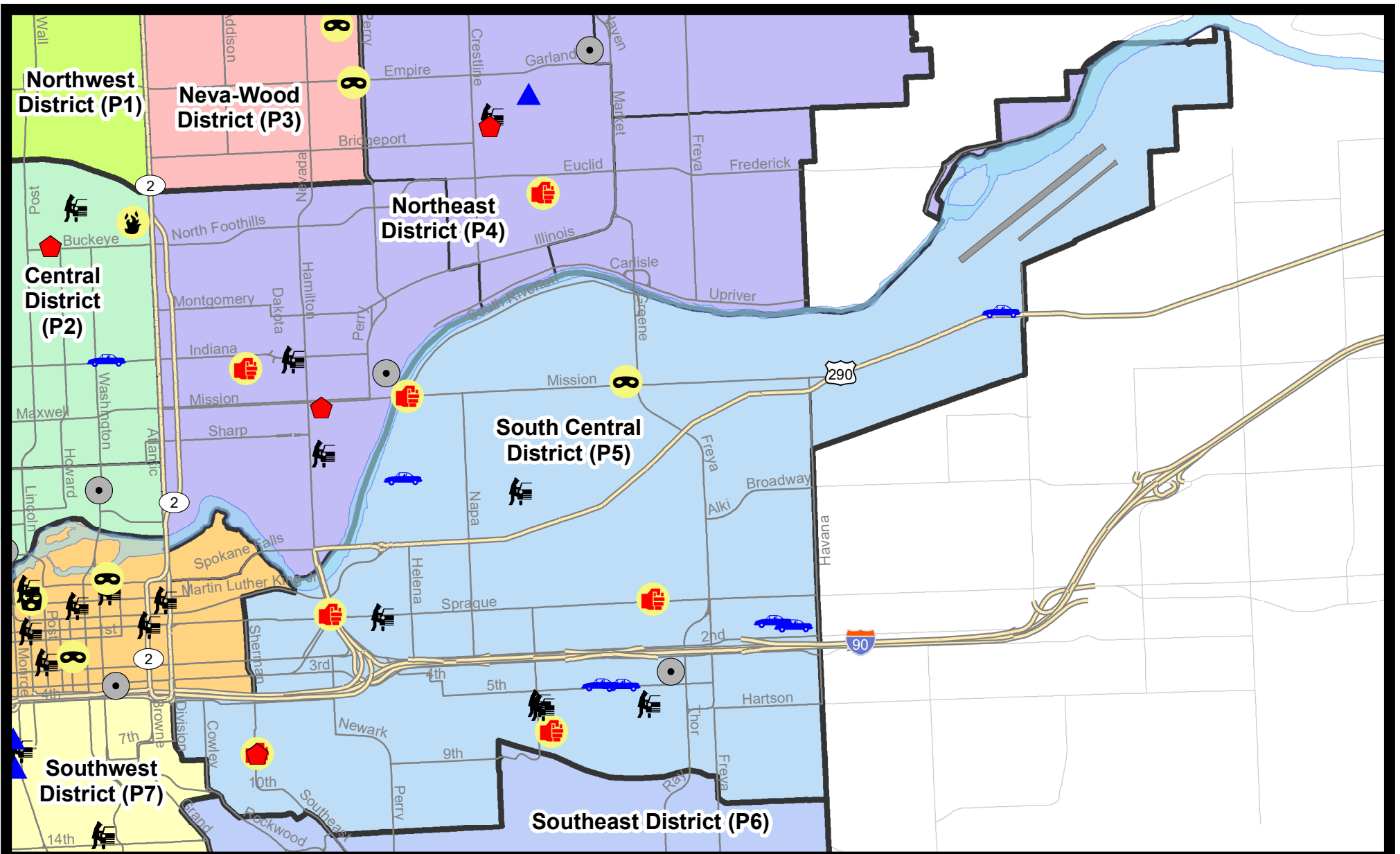

Prepared by SPD Crime Analysis Office - Monday, November 18, 2024

**NOTE:** SPD moved from UCR to the NIBRS reporting standard on 10/4/16 following the transition to a new RMS System. [Numbers on CompStat reports prior to this date should not be used as a comparison to those on this report.](#) Additional info on these reporting standards can be found on the FBI website: <https://ucr.fbi.gov/nibrs-overview>

This chart represents Preliminary counts of selected crime categories from Police Case Reports. Full statistical analysis to determine the confidence level of this data has not been performed. The % change columns on the preliminary counts differ from the percentage change on the NIBRS crime report, sometimes significantly. The CompStat report is designed for operational use and includes only selected NIBRS categories and coding less complex than full NIBRS rules. Official statistics for these and other NIBRS categories can be found on WASPC & FBI websites once available.













**Note:** On 2/10/21 a portion of the Police Block SPC5EC became part of the Downtown Precinct (SPD8EC); Consequently activity in P5 will appear lower if compared to printed CompStat reports prior to 2/10/21

**City of Spokane**  
**South Central District (P5)**  
**Selected Crime Types**  
**2024-11-10 to 2024-11-16**  
 Prepared By:  
**Crime Analysis Unit**  
**Spokane Police Department**

**Legend**

**NIBRS Events**



	Criminal Homicide		Robbery Commercial		Aggravated Assault		Burglary Commercial
	Rape		Robbery Person		Burglary Residential		Vehicle Prowling
			Burglary Garage		Arson		

*Cases Represent LERMS Crime Codes  
 Points may indicate multiple events  
 Note: Veh Prowl is only Larceny category displayed*





*For Additional Information on Incidents  
 pertaining to an Area, Trend, or Pattern  
 Contact Information Analysis*

0 0.2 0.4 0.6 0.8 1 Miles

**THIS IS NOT A LEGAL DOCUMENT:**  
 The information shown on this map is compiled from various sources and is subject to constant revision. Information shown on this map should not be used to determine the location of facilities in relationship to property lines, section lines, streets, etc.

Sunday - Saturday

SE - South Central District (P5)

11/10/2024 TO 11/16/2024



<u>A/C</u>	<u>Offense Statute</u>	<u>Address</u>	<u>Reported Date</u>	<u>Dist</u>
<b><u>SPC5EC</u></b>				
C	ASSAULT 2D	2400 E 7TH AVE	11/10/2024	P8
C	ASSAULT 2D	800 S SHERMAN ST	11/15/2024	P6
C	ASSAULT 2D	3200 E SPRAGUE AVE	11/15/2024	P8
C	ASSAULT 4D WEAPON	0	11/11/2024	P6
C	BURGLARY 1D FROM RESIDENCE	800 S SHERMAN ST	11/15/2024	P6
C	BURGLARY 2D COMMERCIAL	400 S THOR ST	11/13/2024	P6
C	MAIL THEFT	400 S FREYA ST	11/12/2024	P5
C	THEFT 2D ALL OTHER	3200 E SPRAGUE AVE	11/13/2024	P5
C	THEFT 2D FROM MOTOR VEHICLE	1300 E SPRAGUE AVE	11/12/2024	P5
C	THEFT 3D ALL OTHER	2700 E 4TH AVE	11/11/2024	P5
C	THEFT 3D ALL OTHER	1200 E TRENT AVE	11/13/2024	P5
C	THEFT 3D FROM MOTOR VEHICLE	2400 E 6TH AVE	11/12/2024	P5
A	THEFT 3D FROM MOTOR VEHICLE	2400 E 6TH AVE	11/14/2024	P5
C	THEFT 3D FROM MOTOR VEHICLE	600 S GREENE ST	11/14/2024	P5
C	THEFT 3D SHOPLIFTING	400 S THOR ST	11/13/2024	P5
C	THEFT 3D SHOPLIFTING	3000 E SPRAGUE AVE	11/16/2024	P5
C	THEFT 3D VEHICLE PARTS AND ACCESSORIES	2200 E SPRAGUE AVE	11/12/2024	P5
C	THEFT 3D VEHICLE PARTS AND ACCESSORIES	3700 E SPRAGUE AVE	11/13/2024	P5
C	THEFT OF MOTOR VEHICLE	4000 E PACIFIC AVE	11/12/2024	P6
C	THEFT OF MOTOR VEHICLE	2800 E 5TH AVE	11/13/2024	P1
C	THEFT OF MOTOR VEHICLE	3000 E 5TH AVE	11/14/2024	P6
C	THEFT OF MOTOR VEHICLE	4100 E PACIFIC AVE	11/14/2024	P6
<b><u>SPC5GP</u></b>				
C	ASSAULT 2D	E SOUTH RIVERTON AVE / E MISSION AVE	11/15/2024	P5
C	BURGLARY 2D FENCED AREA	2300 E MALLON AVE	11/11/2024	P6
C	ROBBERY 1D PERSON	3100 E MISSION AVE	11/14/2024	P6
C	THEFT 2D FROM MOTOR VEHICLE	2300 E MALLON AVE	11/11/2024	P6
C	THEFT 3D ALL OTHER	2200 E CATALDO AVE	11/11/2024	P5
C	THEFT 3D VEHICLE PARTS AND ACCESSORIES	1600 E SOUTH RIVERTON AVE	11/11/2024	P5
C	THEFT OF MOTOR VEHICLE	1500 E CATALDO AVE	11/11/2024	P4
C	THEFT OF MOTOR VEHICLE	5500 E TRENT AVE	11/11/2024	P6





**SE - Southeast District (P6)**

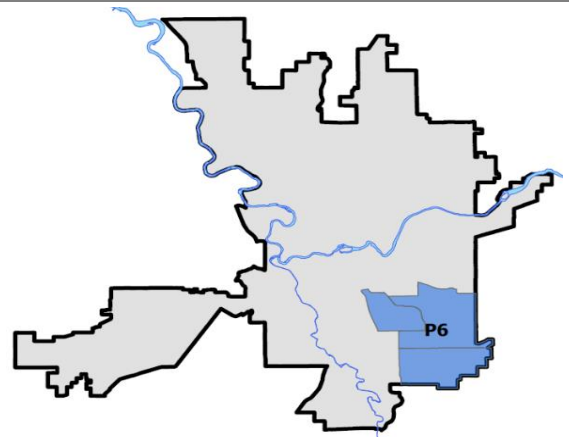
**Preliminary IBR Counts**

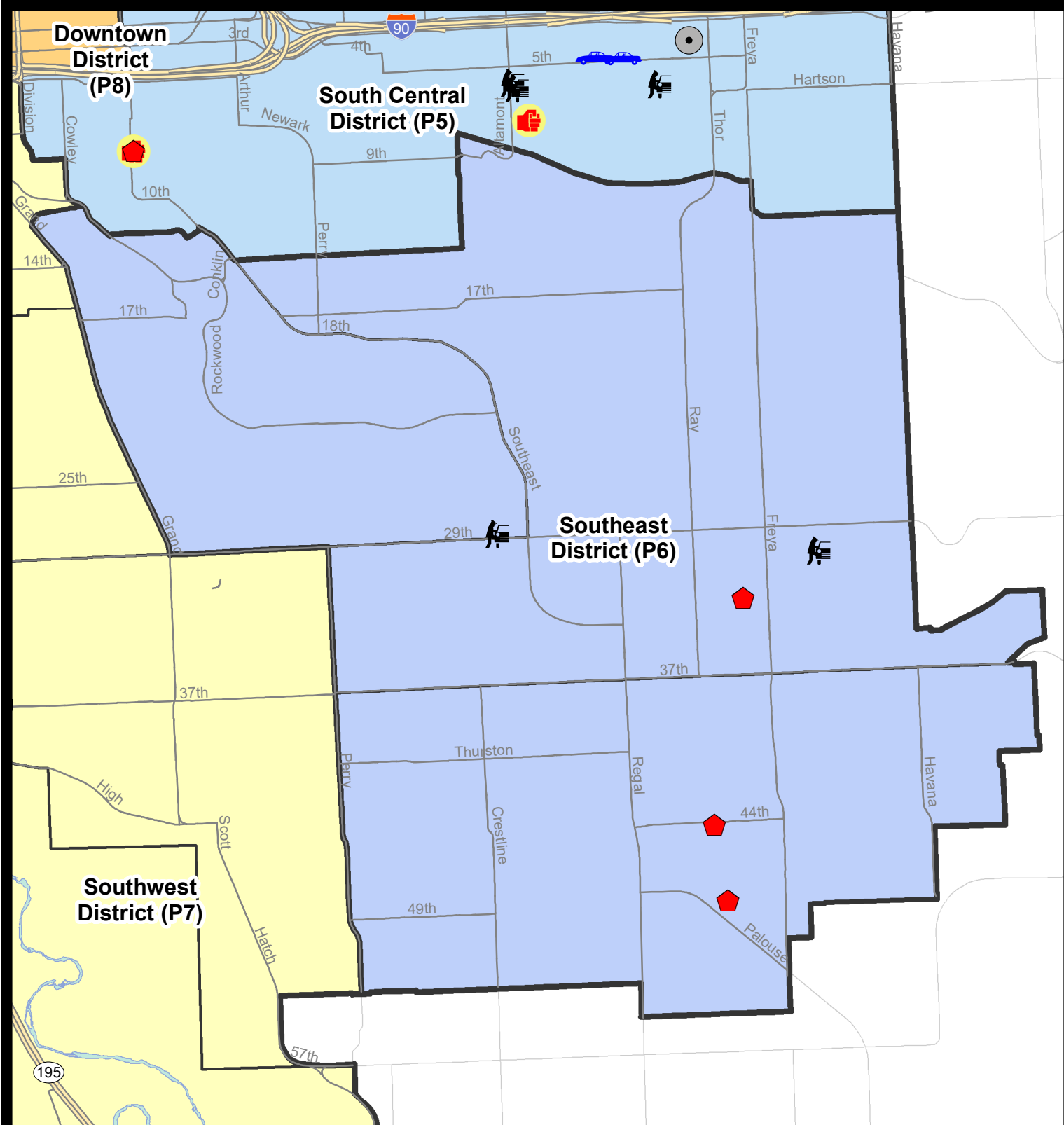
NIBRS Categories (Part 1 Selected)		7 Day Comparison			28 Day Comparison			YTD Comparison		
		Current	Prior	Percent	Current	Prior	Percent	Current	Prior	Percent
<b>Violent</b>	Criminal Homicide	0	0		0	0		1	1	0.00%
	Rape	0	0		0	1	-100.00%	9	6	50.00%
	Robbery - Commercial	0	0		0	0		11	4	175.00%
	Robbery - Person	0	0		0	1	-100.00%	8	4	100.00%
	Aggravated Assault - Non DV	0	0		1	1	0.00%	18	19	-5.26%
	Aggravated Assault - DV	0	1	-100.00%	1	1	0.00%	21	13	61.54%
<b>Violent Total:</b>		0	1	-100.00%	2	4	-50.00%	68	47	44.68%
<b>Property</b>	Burglary - Residential	3	0		4	5	-20.00%	45	40	12.50%
	Burglary Garage	0	0		0	2	-100.00%	22	39	-43.59%
	Burglary Commercial	0	1	-100.00%	1	3	-66.67%	21	25	-16.00%
	Larceny	12	9	33.33%	36	53	-32.08%	437	465	-6.02%
	Vehicle Theft	0	1	-100.00%	6	5	20.00%	77	130	-40.77%
	Arson	0	0		0	0		8	1	700.00%
<b>Property Total:</b>		15	11	36.36%	47	68	-30.88%	610	700	-12.86%
<b>Preliminary Part 1 Crime Totals:</b>		15	12	25.00%	49	72	-31.94%	678	747	-9.24%
<b>Current 7 Day Period:</b>		11/10/2024 - 11/16/2024			<b>Prior 7 Day Period:</b>		11/3/2024 - 11/9/2024			
<b>Current 28 Day Period:</b>		10/20/2024 - 11/16/2024			<b>Prior 28 Day Period:</b>		9/22/2024 - 10/19/2024			
<b>Current YTD Day Period:</b>		1/1/2024 - 11/16/2024			<b>Prior YTD Period:</b>		1/1/2023 - 11/16/2023			

Prepared by SPD Crime Analysis Office - Monday, November 18, 2024

**NOTE:** SPD moved from UCR to the NIBRS reporting standard on 10/4/16 following the transition to a new RMS System. [Numbers on CompStat reports prior to this date should not be used as a comparison to those on this report.](#) Additional info on these reporting standards can be found on the FBI website: <https://ucr.fbi.gov/nibrs-overview>

This chart represents Preliminary counts of selected crime categories from Police Case Reports. Full statistical analysis to determine the confidence level of this data has not been performed. The % change columns on the preliminary counts differ from the percentage change on the NIBRS crime report, sometimes significantly. The CompStat report is designed for operational use and includes only selected NIBRS categories and coding less complex than full NIBRS rules. Official statistics for these and other NIBRS categories can be found on WASPC & FBI websites once available.





**City of Spokane**  
**Southeast District (P6)**  
**Selected Crime Codes**  
**2024-11-10 to 2024-11-16**  
 Prepared By:  
**Crime Analysis Unit**  
**Spokane Police Department**

**Legend**  
**NIBRS Events**


*Cases Represent LERMS Crime Codes  
 Points may indicate multiple events  
 Note: Veh Prowl is only Larceny displayed*

*For Additional Information on Incidents pertaining to an Area, Trend, or Pattern Contact Information Analysis*

0 0.15 0.3 0.6 Miles

**Geographic Information System**

**THIS IS NOT A LEGAL DOCUMENT.**  
 The information shown on this map is compiled from various sources and is subject to constant revision. Information shown on this map should not be used to determine the location of facilities in relationship to property lines, section lines, streets, etc.

Sunday - Saturday

11/10/2024 TO 11/16/2024

SE - Southeast District (P6)



<u>A/C</u>	<u>Offense Statute</u>	<u>Address</u>	<u>Reported Date</u>	<u>Dist</u>
<b><u>SPC6LH</u></b>				
C	RESIDENTIAL BURGLARY	3400 E 33RD AVE	11/12/2024	P6
C	THEFT 2D FROM MOTOR VEHICLE	3800 E 30TH AVE	11/14/2024	P6
C	THEFT 3D ALL OTHER	1600 E 30TH AVE	11/12/2024	P6
C	THEFT 3D ALL OTHER	3200 E 24TH AVE	11/16/2024	
C	THEFT OF A FIREARM FROM BUILDING	3100 E 16TH AVE	11/11/2024	P6
<b><u>SPC6RW</u></b>				
C	THEFT 3D ALL OTHER	1300 S FERRIS CT	11/14/2024	P6
C	THEFT OF A FIREARM FROM MOTOR VEHICLE	2300 E 29TH AVE	11/13/2024	P6
<b><u>SPC6SG</u></b>				
C	MAIL THEFT	3300 E 55TH AVE	11/11/2024	P6
A	RESIDENTIAL BURGLARY	4800 S PALOUSE HWY	11/10/2024	P6
C	RESIDENTIAL BURGLARY	3200 E 44TH AVE	11/12/2024	P6
C	RETAIL THEFT WITH SPECIAL CIRCUMSTANCES 3D	4900 S REGAL ST	11/12/2024	P6
C	THEFT 2D ALL OTHER	S HELENA ST / E 37TH AVE	11/14/2024	P6
C	THEFT 2D FROM BUILDING	5200 S FERRALL ST	11/12/2024	P6
C	THEFT 3D ALL OTHER	2100 E 44TH AVE	11/10/2024	P6
C	THEFT 3D VEHICLE PARTS AND ACCESSORIES	3300 E 55TH AVE	11/13/2024	P6



# SW - Southwest District (P7)

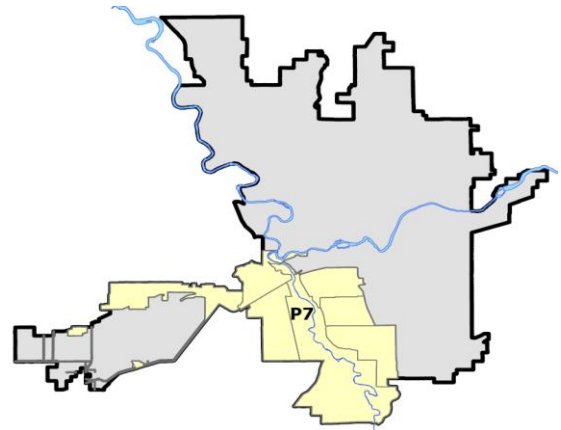
## Preliminary IBR Counts

NIBRS Categories (Part 1 Selected)		7 Day Comparison			28 Day Comparison			YTD Comparison		
		Current	Prior	Percent	Current	Prior	Percent	Current	Prior	Percent
<b>Violent</b>	Criminal Homicide	0	0		0	0		2	2	0.00%
	Rape	0	0		3	2	50.00%	25	25	0.00%
	Robbery - Commercial	0	0		0	0		1	5	-80.00%
	Robbery - Person	0	0		0	1	-100.00%	11	16	-31.25%
	Aggravated Assault - Non DV	0	0		1	4	-75.00%	33	35	-5.71%
	Aggravated Assault - DV	0	1	-100.00%	1	2	-50.00%	26	23	13.04%
<b>Violent Total:</b>		0	1	-100.00%	5	9	-44.44%	98	106	-7.55%
<b>Property</b>	Burglary - Residential	0	3	-100.00%	5	10	-50.00%	70	65	7.69%
	Burglary Garage	3	1	200.00%	8	6	33.33%	54	64	-15.63%
	Burglary Commercial	0	0		1	1	0.00%	23	31	-25.81%
	Larceny	13	8	62.50%	52	63	-17.46%	620	790	-21.52%
	Vehicle Theft	0	1	-100.00%	3	5	-40.00%	76	153	-50.33%
	Arson	0	0		0	0		8	3	166.67%
<b>Property Total:</b>		16	13	23.08%	69	85	-18.82%	851	1106	-23.06%
<b>Preliminary Part 1 Crime Totals:</b>		16	14	14.29%	74	94	-21.28%	949	1212	-21.70%
<b>Current 7 Day Period:</b>		11/10/2024 - 11/16/2024			<b>Prior 7 Day Period:</b>		11/3/2024 - 11/9/2024			
<b>Current 28 Day Period:</b>		10/20/2024 - 11/16/2024			<b>Prior 28 Day Period:</b>		9/22/2024 - 10/19/2024			
<b>Current YTD Day Period:</b>		1/1/2024 - 11/16/2024			<b>Prior YTD Period:</b>		1/1/2023 - 11/16/2023			

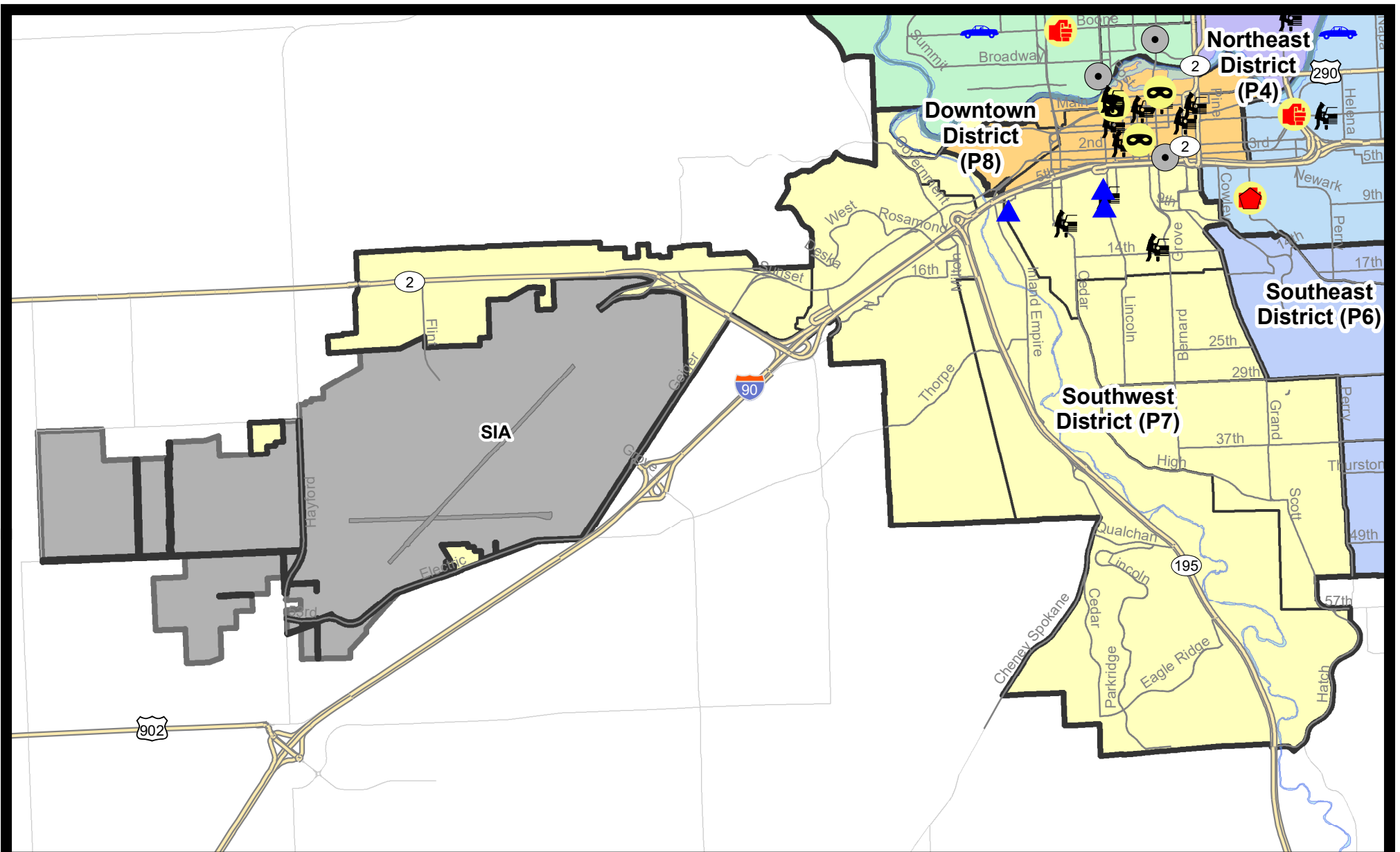
Prepared by SPD Crime Analysis Office - Monday, November 18, 2024

**NOTE:** SPD moved from UCR to the NIBRS reporting standard on 10/4/16 following the transition to a new RMS System. [Numbers on CompStat reports prior to this date should not be used as a comparison to those on this report.](#) Additional info on these reporting standards can be found on the FBI website: <https://ucr.fbi.gov/nibrs-overview>

This chart represents Preliminary counts of selected crime categories from Police Case Reports. Full statistical analysis to determine the confidence level of this data has not been performed. The % change columns on the preliminary counts differ from the percentage change on the NIBRS crime report, sometimes significantly. The CompStat report is designed for operational use and includes only selected NIBRS categories and coding less complex than full NIBRS rules. Official statistics for these and other NIBRS categories can be found on WASPC & FBI websites once available.



Note: On 1/8/23 boundary changes were implemented that incorporated portions of P7 into the Downtown DAVID Sector (SPD8BA SPD8PV); Consequently activity in P7 will appear lower if compared to printed CompStat reports prior to 1/8/23



**City of Spokane**  
**Southwest District (P7)**  
**Selected**  
**Crime Types**  
**2024-11-10 to 2024-11-16**

Prepared By:  
**Crime Analysis Unit**  
**Spokane Police Department**

**Legend**


**NIBRS Events**

- Criminal Homicide
- Robbery Commercial
- Aggravated Assault
- Burglary Commercial
- Rape
- Robbery Person
- Burglary Residential
- Vehicle Prowling
- Burglary Garage
- Vehicle Theft
- Arson

*Cases Represent LERMS Crime Codes  
 Points may indicate multiple events  
 Note: Veh Prowl is only Larceny category displayed*



*For Additional Information on Incidents  
 pertaining to an Area, Trend, or Pattern  
 Contact Information Analysis*



**THIS IS NOT A LEGAL DOCUMENT:**  
*The information shown on this map is compiled from various sources and is subject to constant revision. Information shown on this map should not be used to determine the location of facilities in relationship to property lines, section lines, streets, etc.*

Sunday - Saturday

SE - Southwest District (P7)

11/10/2024 TO 11/16/2024



<u>A/C</u>	<u>Offense Statute</u>	<u>Address</u>	<u>Reported Date</u>	<u>Dist</u>
<b><u>SPC7CH</u></b>				
C	BURGLARY 1D GARAGE	1000 W 8TH AVE	11/15/2024	P7
C	BURGLARY 2D GARAGE	1000 W 6TH AVE	11/13/2024	P7
C	BURGLARY 2D GARAGE	2000 W 8TH AVE	11/15/2024	P7
C	THEFT 2D FROM BUILDING	1400 W 8TH AVE	11/15/2024	P7
C	THEFT 2D FROM MOTOR VEHICLE	1400 W 10TH AVE	11/16/2024	P7
C	THEFT 3D ALL OTHER	1400 W 6TH AVE	11/12/2024	P7
A	THEFT 3D FROM MOTOR VEHICLE	400 W 13TH AVE	11/11/2024	P7
C	THEFT 3D FROM MOTOR VEHICLE	400 W 13TH AVE	11/11/2024	P7
C	THEFT OF A FIREARM FROM MOTOR VEHICLE	W 7TH AVE / S MONROE ST	11/13/2024	P7
<b><u>SPC7GT</u></b>				
C	THEFT 3D ALL OTHER	2400 S CANYON WOODS LN	11/10/2024	
<b><u>SPC7MC</u></b>				
C	MAIL THEFT	0 E 17TH AVE	11/12/2024	P7
<b><u>SPC7WH</u></b>				
C	THEFT 1D FROM BUILDING	3300 W 4TH AVE	11/16/2024	P7
C	THEFT 3D ALL OTHER	2700 W 8TH AVE	11/12/2024	P7
C	THEFT 3D VEHICLE PARTS AND ACCESSORIES	1700 S RUSTLE ST	11/13/2024	
<b><u>SPC7WP</u></b>				
C	THEFT 3D SHOPLIFTING	9600 W US 2 HWY	11/11/2024	
C	THEFT 3D SHOPLIFTING	9600 W US 2 HWY	11/11/2024	

# SPOKANE POLICE DEPARTMENT

## Downtown Precinct

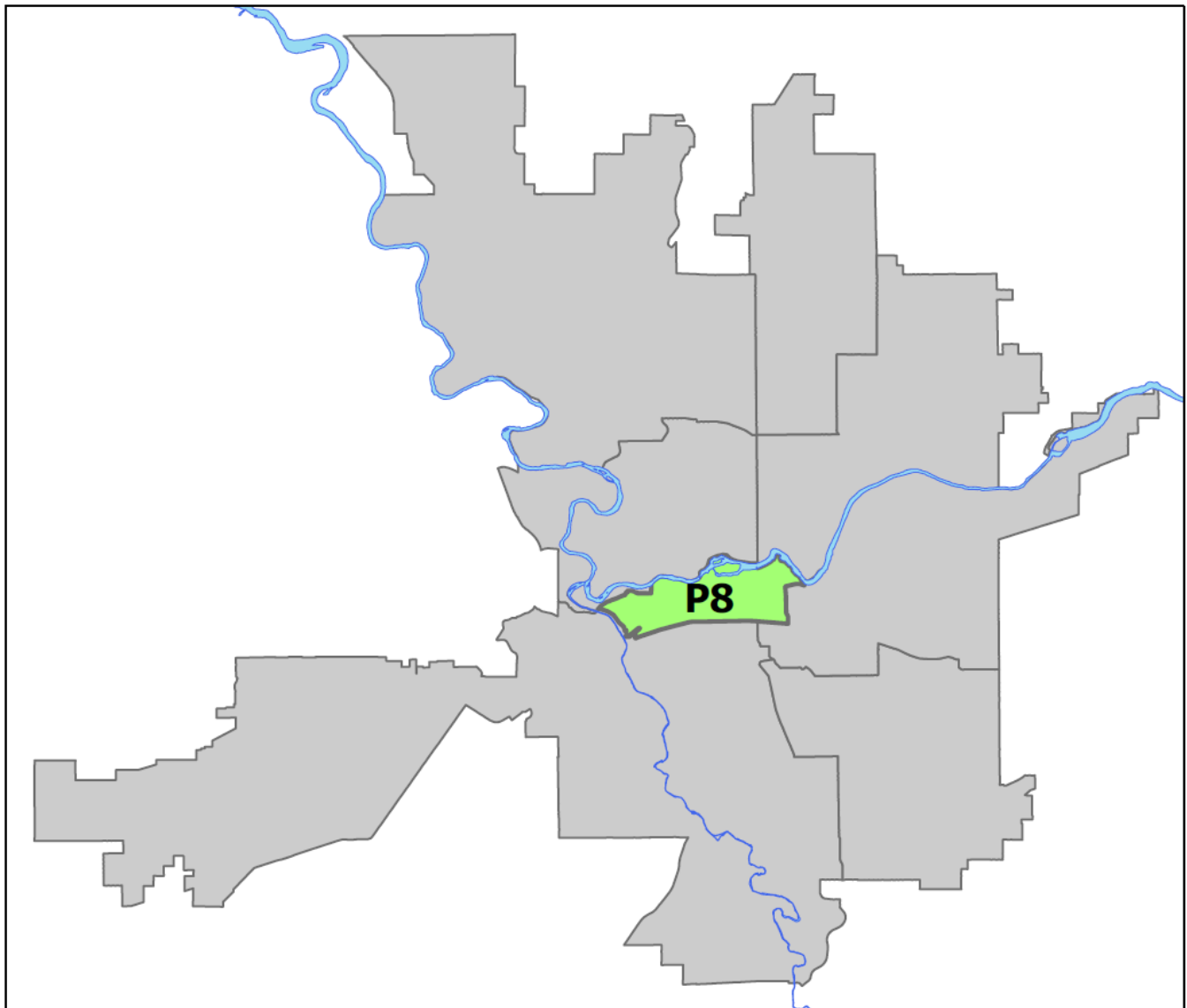
## DAVID Sector



PSA Commander

Captain Steve Wohl

Downtown District (P8)



# DOWNTOWN PRECINCT (P8) DAVID SECTOR



## Preliminary IBR Counts

NIBRS Categories (Part 1 Selected)		7 Day Comparison			28 Day Comparison			YTD Comparison		
		Current	Prior	Percent	Current	Prior	Percent	Current	Prior	Percent
<b>Violent</b>	Criminal Homicide	1	0		1	0		1	1	0.00%
	Rape	0	4	-100.00%	4	2	100.00%	31	27	14.81%
	Robbery - Commercial	1	0		2	1	100.00%	13	20	-35.00%
	Robbery - Person	2	1	100.00%	9	8	12.50%	88	70	25.71%
	Aggravated Assault - Non DV	0	3	-100.00%	12	6	100.00%	132	150	-12.00%
	Aggravated Assault - DV	0	1	-100.00%	1	2	-50.00%	25	29	-13.79%
<b>Violent Total:</b>		<b>4</b>	<b>9</b>	<b>-55.56%</b>	<b>29</b>	<b>19</b>	<b>52.63%</b>	<b>290</b>	<b>297</b>	<b>-2.36%</b>
<b>Property</b>	Burglary - Residential	0	0		1	3	-66.67%	30	52	-42.31%
	Burglary Garage	0	1	-100.00%	1	1	0.00%	9	16	-43.75%
	Burglary Commercial	1	4	-75.00%	9	4	125.00%	75	93	-19.35%
	Larceny	46	42	9.52%	153	123	24.39%	1242	1258	-1.27%
	Vehicle Theft	0	2	-100.00%	9	13	-30.77%	140	144	-2.78%
	Arson	0	0		0	5	-100.00%	24	15	60.00%
<b>Property Total:</b>		<b>47</b>	<b>49</b>	<b>-4.08%</b>	<b>173</b>	<b>149</b>	<b>16.11%</b>	<b>1520</b>	<b>1578</b>	<b>-3.68%</b>
<b>Preliminary Part 1 Crime Totals:</b>		<b>51</b>	<b>58</b>	<b>-12.07%</b>	<b>202</b>	<b>168</b>	<b>20.24%</b>	<b>1810</b>	<b>1875</b>	<b>-3.47%</b>
<b>Current 7 Day Period:</b>		11/10/2024 - 11/16/2024			<b>Prior 7 Day Period:</b>		11/3/2024 - 11/9/2024			
<b>Current 28 Day Period:</b>		10/20/2024 - 11/16/2024			<b>Prior 28 Day Period:</b>		9/22/2024 - 10/19/2024			
<b>Current YTD Day Period:</b>		1/1/2024 - 11/16/2024			<b>Prior YTD Period:</b>		1/1/2023 - 11/16/2023			

Prepared by SPD Crime Analysis Office - Monday, November 18, 2024

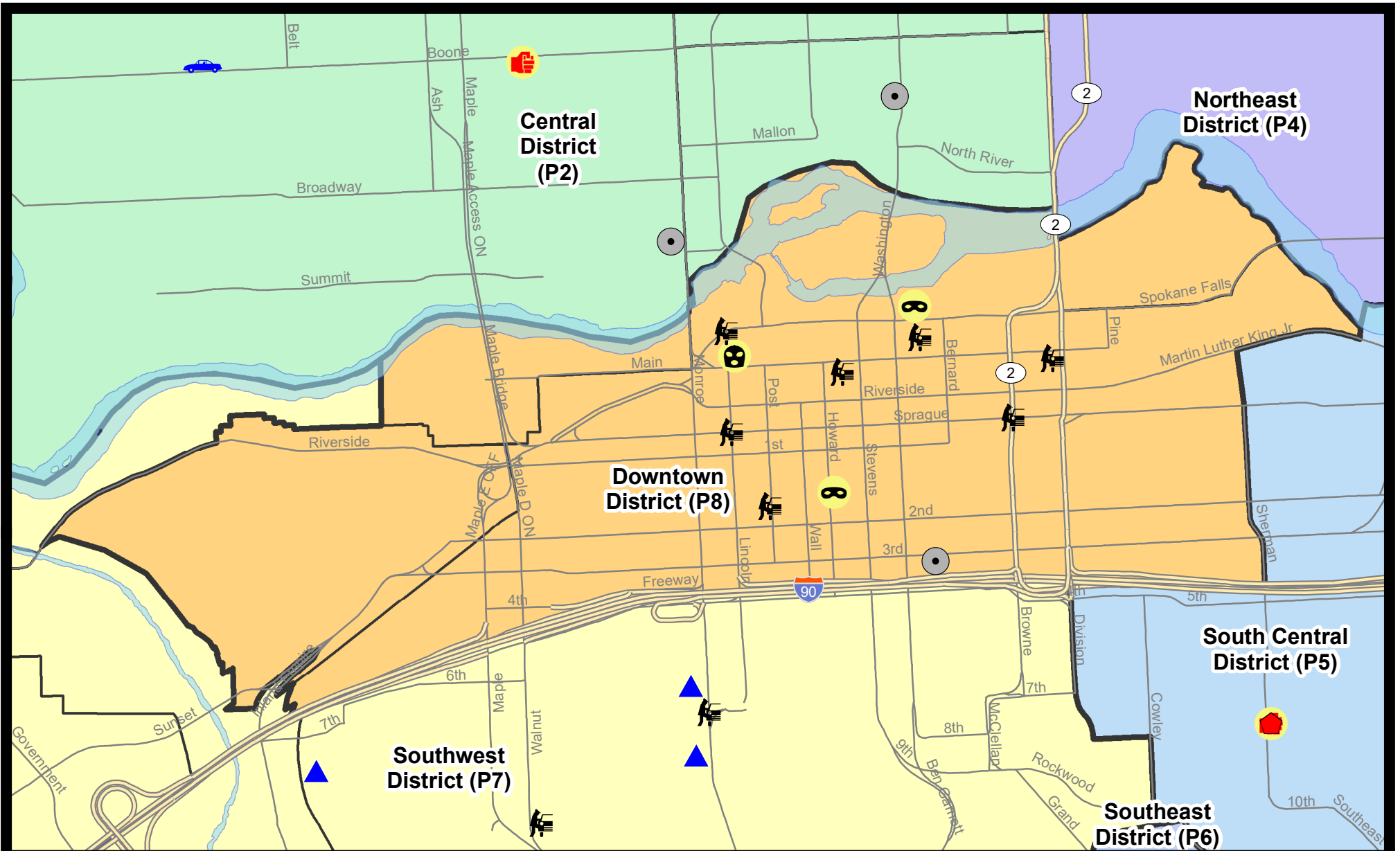
**NOTE:** SPD moved from UCR to the NIBRS reporting standard on 10/4/16 following the transition to a new RMS System. [Numbers on CompStat reports prior to this date should not be used as a comparison to those on this report.](#) Additional info on these reporting standards can be found on the FBI website: <https://ucr.fbi.gov/nibrs-overview>

This chart represents Preliminary counts of selected crime categories from Police Case Reports. Full statistical analysis to determine the confidence level of this data has not been performed. The % change columns on the preliminary counts differ from the percentage change on the NIBRS crime report, sometimes significantly. The CompStat report is designed for operational use and includes only selected NIBRS categories and coding less complex than full NIBRS rules. Official statistics for these and other NIBRS categories can be found on WASPC & FBI websites once available.



**Note:** On 1/8/23 boundary changes incorporated portions of P7 into the Downtown Precinct (SPD8BA and SPD8PV); Consequently activity in P8 will appear higher if compared to printed CompStat reports prior to 1/8/23








**City of Spokane**  
**Downtown District (P8)**  
**Selected**  
**Crime Types**  
**2024-11-10 to 2024-11-16**

Prepared By:  
**Crime Analysis Unit**  
**Spokane Police Department**

**Legend**


**NIBRS Events**

-  Criminal Homicide
-  Robbery Commercial
-  Aggravated Assault
-  Burglary Commercial
-  Rape
-  Robbery Person
-  Burglary Residential
-  Vehicle Prowling
-  Burglary Garage
-  Vehicle Theft
-  Arson

Cases Represent LERMS Crime Codes  
 Points may indicate multiple events  
 Note: Veh Prowl is only Larceny category displayed



For Additional Information on Incidents  
 pertaining to an Area, Trend, or Pattern  
 Contact Information Analysis



*THIS IS NOT A LEGAL DOCUMENT:  
 The information shown on this map is compiled  
 from various sources and is subject to constant  
 revision. Information shown on this map should  
 not be used to determine the location of facilities  
 in relationship to property lines, section lines,  
 streets, etc.*

Sunday - Saturday

SW - Downtown District (P8)

11/10/2024 TO 11/16/2024



<u>A/C</u>	<u>Offense Statute</u>	<u>Address</u>	<u>Reported Date</u>	<u>Dist</u>
C	THEFT 2D ALL OTHER	W MAIN AVE / N MONROE ST	11/15/2024	P8
C	THEFT 3D FROM MOTOR VEHICLE	W RIVERSIDE AVE / N JEFFERSON ST	11/14/2024	P8
<b><u>SPD8BA</u></b>				
C	MAIL THEFT	1800 W PACIFIC AVE	11/10/2024	P8
C	THEFT 2D ALL OTHER	1800 W 3RD AVE	11/13/2024	P8
C	THEFT 2D FROM BUILDING	2000 W PACIFIC AVE	11/14/2024	P8
C	THEFT 3D ALL OTHER	1800 W 3RD AVE	11/16/2024	P7
C	THEFT OF A FIREARM ALL OTHER LOCATIONS	1800 W PACIFIC AVE	11/14/2024	P8
<b><u>SPD8EC</u></b>				
C	THEFT 2D FROM BUILDING	200 E 2ND AVE	11/16/2024	P8
C	THEFT 3D FROM BUILDING	100 E SHORT AVE	11/14/2024	P8
<b><u>SPD8RS</u></b>				
C	BURGLARY 2D COMMERCIAL	300 W 3RD AVE	11/11/2024	P8
C	MURDER 2D	100 W 3RD AVE	11/10/2024	P8
C	ORGANIZED RETAIL THEFT 2D	600 W MAIN AVE	11/12/2024	P8
C	ORGANIZED RETAIL THEFT 2D	600 W MAIN AVE	11/12/2024	P8
C	ORGANIZED RETAIL THEFT 2D	600 W MAIN AVE	11/13/2024	P8
C	ROBBERY 1D PERSON	300 W SPOKANE FALLS BLVD	11/11/2024	P8
C	ROBBERY 1D PERSON	100 S HOWARD ST	11/12/2024	P8
C	ROBBERY 2D COMMERCIAL	800 W MAIN AVE	11/10/2024	P8
C	THEFT 2D ALL OTHER	300 W SPOKANE FALLS BLVD	11/14/2024	P8
C	THEFT 2D ALL OTHER	700 W RIVERSIDE AVE	11/15/2024	P8
C	THEFT 2D FROM BUILDING	600 W MAIN AVE	11/10/2024	P8
C	THEFT 2D FROM BUILDING	300 W 3RD AVE	11/11/2024	P8
C	THEFT 2D FROM BUILDING	1100 W 1ST AVE	11/13/2024	P8
C	THEFT 2D FROM BUILDING	200 W SPRAGUE AVE	11/16/2024	P8
C	THEFT 2D FROM MOTOR VEHICLE	100 S POST ST	11/15/2024	P8
C	THEFT 2D SHOPLIFTING	600 W MAIN AVE	11/11/2024	P8
C	THEFT 2D SHOPLIFTING	600 W MAIN AVE	11/12/2024	P8
C	THEFT 2D SHOPLIFTING	600 W MAIN AVE	11/15/2024	P8
C	THEFT 2D SHOPLIFTING	600 W MAIN AVE	11/13/2024	P8
C	THEFT 3D ALL OTHER	0 W SPOKANE FALLS BLVD	11/10/2024	P8
C	THEFT 3D ALL OTHER	W MAIN AVE / N HOWARD ST	11/11/2024	P8
C	THEFT 3D ALL OTHER	200 S POST ST	11/12/2024	P8
C	THEFT 3D ALL OTHER	0 W 2ND AVE	11/12/2024	P8
C	THEFT 3D ALL OTHER	800 W MAIN AVE	11/16/2024	P8
C	THEFT 3D FROM MOTOR VEHICLE	W SPRAGUE AVE / N LINCOLN ST	11/11/2024	P8

<b>A/C</b>	<b>Offense Statute</b>	<b>Address</b>	<b>Reported Date</b>	<b>Dist</b>
C	THEFT 3D FROM MOTOR VEHICLE	N LINCOLN ST / W SPOKANE FALLS BLVD	11/11/2024	P8
A	THEFT 3D FROM MOTOR VEHICLE	500 W MAIN AVE	11/14/2024	P8
A	THEFT 3D FROM MOTOR VEHICLE	N BROWNE ST / W SPRAGUE AVE	11/14/2024	P8
C	THEFT 3D FROM MOTOR VEHICLE	0 W MAIN AVE	11/16/2024	P8
C	THEFT 3D SHOPLIFTING	600 W MAIN AVE	11/10/2024	P8
C	THEFT 3D SHOPLIFTING	600 W MAIN AVE	11/11/2024	P8
C	THEFT 3D SHOPLIFTING	600 W MAIN AVE	11/11/2024	P8
C	THEFT 3D SHOPLIFTING	0 W MAIN AVE	11/11/2024	P8
C	THEFT 3D SHOPLIFTING	600 W MAIN AVE	11/12/2024	P8
C	THEFT 3D SHOPLIFTING	600 W MAIN AVE	11/12/2024	P8
C	THEFT 3D SHOPLIFTING	0 W MAIN AVE	11/13/2024	P8
C	THEFT 3D SHOPLIFTING	600 W MAIN AVE	11/14/2024	P8
C	THEFT 3D SHOPLIFTING	600 W MAIN AVE	11/16/2024	P8
C	THEFT 3D SHOPLIFTING	600 W MAIN AVE	11/14/2024	
C	THEFT 3D SHOPLIFTING	600 W MAIN AVE	11/14/2024	
C	THEFT 3D SHOPLIFTING	600 W MAIN AVE	11/15/2024	
C	THEFT OF A FIREARM FROM MOTOR VEHICLE	300 W SPOKANE FALLS BLVD	11/10/2024	P8



## Other Jurisdiction or Unk District

### Preliminary IBR Counts

NIBRS Categories (Part 1 Selected)		7 Day Comparison			28 Day Comparison			YTD Comparison		
		Current	Prior	Percent	Current	Prior	Percent	Current	Prior	Percent
<b>Violent</b>	Criminal Homicide	0	0		0	0		0	0	
	Rape	0	0		1	2	-50.00%	3	5	-40.00%
	Robbery - Commercial	0	0		0	0		0	0	
	Robbery - Person	0	0		0	0		1	1	0.00%
	Aggravated Assault - Non DV	0	0		0	1	-100.00%	5	2	150.00%
	Aggravated Assault - DV	0	0		0	0		0	1	-100.00%
<b>Violent Total:</b>		0	0		1	3	-66.67%	9	9	0.00%
<b>Property</b>	Burglary - Residential	0	0		0	0		0	0	
	Burglary Garage	0	0		0	0		2	1	100.00%
	Burglary Commercial	0	0		0	0		0	1	-100.00%
	Larceny	0	2	-100.00%	2	1	100.00%	13	31	-58.06%
	Vehicle Theft	1	0		1	0		5	1	400.00%
	Arson	0	0		0	0		1	1	0.00%
<b>Property Total:</b>		1	2	-50.00%	3	1	200.00%	21	35	-40.00%
<b>Preliminary Part 1 Crime Totals:</b>		1	2	-50.00%	4	4	0.00%	30	44	-31.82%
<b>Current 7 Day Period:</b>		11/10/2024 - 11/16/2024			<b>Prior 7 Day Period:</b>		11/3/2024 - 11/9/2024			
<b>Current 28 Day Period:</b>		10/20/2024 - 11/16/2024			<b>Prior 28 Day Period:</b>		9/22/2024 - 10/19/2024			
<b>Current YTD Day Period:</b>		1/1/2024 - 11/16/2024			<b>Prior YTD Period:</b>		1/1/2023 - 11/16/2023			

Prepared by SPD Crime Analysis Office - Monday, November 18, 2024

**NOTE:** SPD moved from UCR to the NIBRS reporting standard on 10/4/16 following the transition to a new RMS System. [Numbers on CompStat reports prior to this date should not be used as a comparison to those on this report.](#) Additional info on these reporting standards can be found on the FBI website: <https://ucr.fbi.gov/nibrs-overview>

This chart represents Preliminary counts of selected crime categories from Police Case Reports. Full statistical analysis to determine the confidence level of this data has not been performed. The % change columns on the preliminary counts differ from the percentage change on the NIBRS crime report, sometimes significantly. The CompStat report is designed for operational use and includes only selected NIBRS categories and coding less complex than full NIBRS rules. Official statistics for these and other NIBRS categories can be found on WASPC & FBI websites once available.

Sunday - Saturday

Other Jurisdiction/Unk District

11/10/2024 TO 11/16/2024



**A/C** **Offense Statute**

**Address**

**Reported Date**

**Dist**

**SC13**

C THEFT OF MOTOR VEHICLE

6700 N NORMANDIE ST

11/16/2024

P1