

SPOKANE POLICE DEPARTMENT

PRELIMINARY CITYWIDE IBR CRIME REPORT



Preliminary IBR Counts

CHIEF OF POLICE

Period Ending: Saturday, November 9, 2024

Kevin Hall

NIBRS Categories (Part 1 Selected)	7 Day Comparison			28 Day Comparison			YTD Comparison		
	Current	Prior	Percent	Current	Prior	Percent	Current	Prior	Percent
Violent									
Criminal Homicide	1	1	0.00%	3	1	200.00%	15	15	0.00%
Rape	10	4	150.00%	19	19	0.00%	189	215	-12.09%
Robbery - Commercial	1	0		3	5	-40.00%	80	101	-20.79%
Robbery - Person	4	9	-55.56%	23	15	53.33%	216	206	4.85%
Aggravated Assault - Non DV	10	12	-16.67%	45	41	9.76%	499	543	-8.10%
Aggravated Assault - DV	8	5	60.00%	28	22	27.27%	312	302	3.31%
Violent Total:	34	31	9.68%	121	103	17.48%	1311	1382	-5.14%
Property									
Burglary - Residential	11	9	22.22%	44	48	-8.33%	532	758	-29.82%
Burglary Garage	5	4	25.00%	24	37	-35.14%	347	434	-20.05%
Burglary Commercial	9	14	-35.71%	47	41	14.63%	427	528	-19.13%
Larceny	167	192	-13.02%	786	787	-0.13%	7603	8190	-7.17%
Vehicle Theft	17	26	-34.62%	98	117	-16.24%	1103	1485	-25.72%
Arson	1	0		4	13	-69.23%	117	78	50.00%
Property Total:	210	245	-14.29%	1003	1043	-3.84%	10129	11473	-11.71%
Preliminary Part 1 Crime Totals:	244	276	-11.59%	1124	1146	-1.92%	11440	12855	-11.01%

Current 7 Day Period: 11/3/2024 - 11/9/2024

Prior 7 Day Period: 10/27/2024 - 11/2/2024

Current 28 Day Period: 10/13/2024 - 11/9/2024

Prior 28 Day Period: 9/15/2024 - 10/12/2024

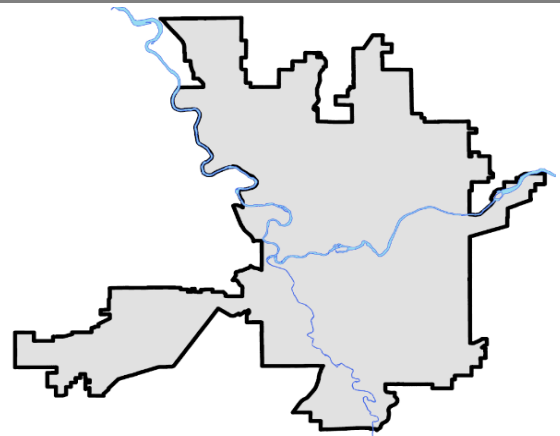
Current YTD Day Period: 1/1/2024 - 11/9/2024

Prior YTD Period: 1/1/2023 - 11/9/2023

Prepared by SPD Crime Analysis Office - Monday, November 11, 2024

NOTE: SPD moved from UCR to the NIBRS reporting standard on 10/4/16 following the transition to a new RMS System. [Numbers on CompStat reports prior to this date should not be used as a comparison to those on this report.](#) Additional info on these reporting standards can be found on the FBI website: <https://ucr.fbi.gov/nibrs-overview>

This chart represents Preliminary counts of selected crime categories from Police Case Reports. Full statistical analysis to determine the confidence level of this data has not been performed. The % change columns on the preliminary counts differ from the percentage change on the NIBRS crime report, sometimes significantly. The CompStat report is designed for operational use and includes only selected NIBRS categories and coding less complex than full NIBRS rules. Official statistics for these and other NIBRS categories can be found on WASPC & FBI websites once available.



SPOKANE POLICE DEPARTMENT

Northwest Precinct

ADAM Sector

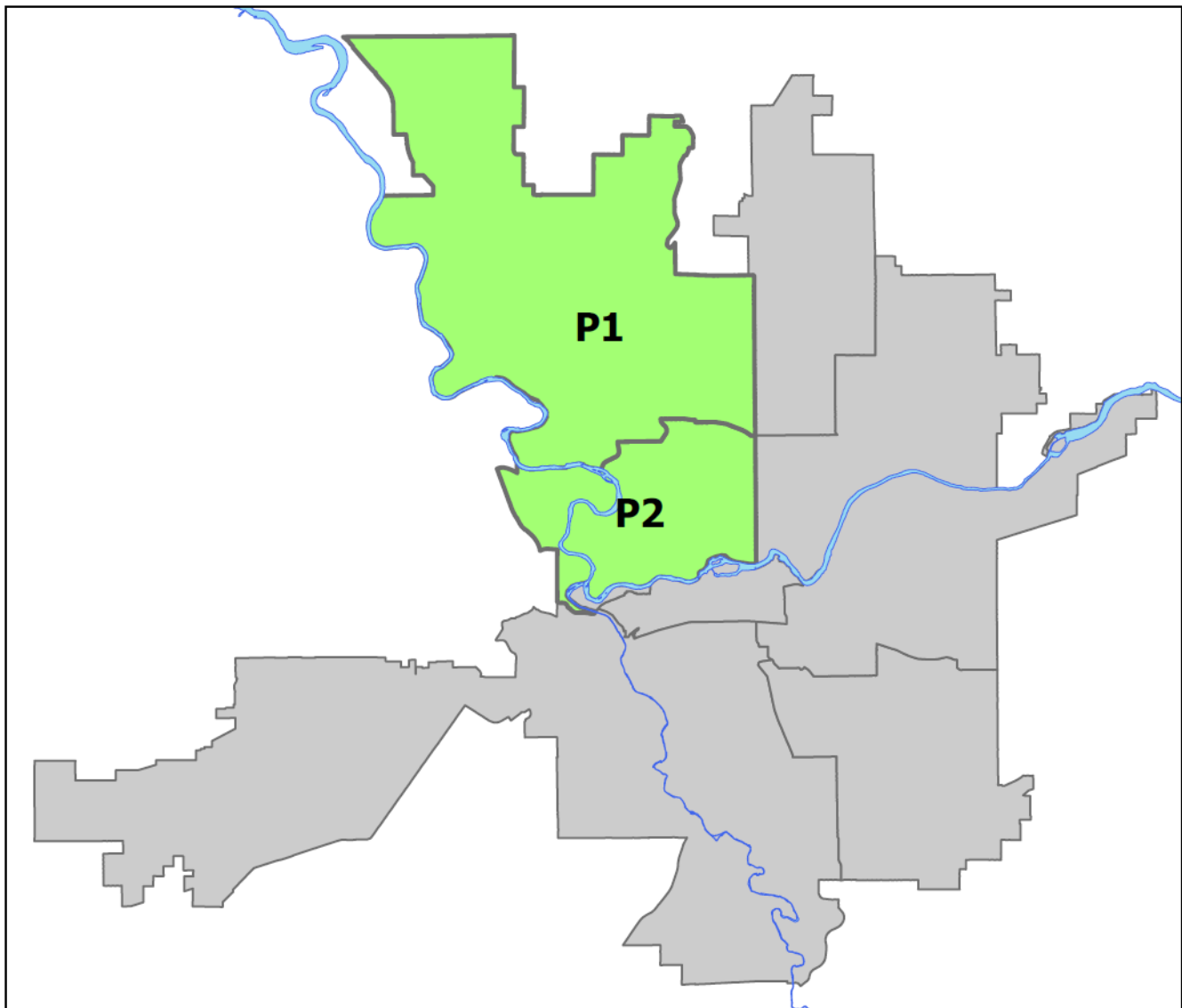


PSA Commander

Captain Tom Hendren

Northwest District (P1)

Central District (P2)





NORTHWEST PRECINCT (P1, P2) ADAM SECTOR

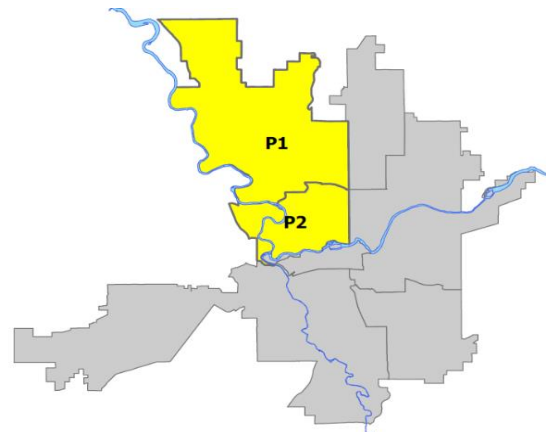
Preliminary IBR Counts

NIBRS Categories (Part 1 Selected)	7 Day Comparison			28 Day Comparison			YTD Comparison		
	Current	Prior	Percent	Current	Prior	Percent	Current	Prior	Percent
Violent									
Criminal Homicide	0	0		0	0		4	2	100.00%
Rape	0	1	-100.00%	2	4	-50.00%	50	59	-15.25%
Robbery - Commercial	0	0		1	4	-75.00%	22	17	29.41%
Robbery - Person	1	2	-50.00%	4	3	33.33%	38	32	18.75%
Aggravated Assault - Non DV	2	1	100.00%	7	10	-30.00%	105	103	1.94%
Aggravated Assault - DV	0	1	-100.00%	6	5	20.00%	81	79	2.53%
Violent Total:	3	5	-40.00%	20	26	-23.08%	300	292	2.74%
Property									
Burglary - Residential	1	4	-75.00%	12	10	20.00%	162	218	-25.69%
Burglary Garage	2	1	100.00%	9	17	-47.06%	127	129	-1.55%
Burglary Commercial	0	1	-100.00%	10	11	-9.09%	97	114	-14.91%
Larceny	27	48	-43.75%	174	172	1.16%	1972	1818	8.47%
Vehicle Theft	4	7	-42.86%	27	39	-30.77%	314	369	-14.91%
Arson	0	0		2	3	-33.33%	37	21	76.19%
Property Total:	34	61	-44.26%	234	252	-7.14%	2709	2669	1.50%
Preliminary Part 1 Crime Totals:	37	66	-43.94%	254	278	-8.63%	3009	2961	1.62%
Current 7 Day Period:	11/3/2024 - 11/9/2024			Prior 7 Day Period:	10/27/2024 - 11/2/2024				
Current 28 Day Period:	10/13/2024 - 11/9/2024			Prior 28 Day Period:	9/15/2024 - 10/12/2024				
Current YTD Day Period:	1/1/2024 - 11/9/2024			Prior YTD Period:	1/1/2023 - 11/9/2023				

Prepared by SPD Crime Analysis Office - Monday, November 11, 2024

NOTE: SPD moved from UCR to the NIBRS reporting standard on 10/4/16 following the transition to a new RMS System. [Numbers on CompStat reports prior to this date should not be used as a comparison to those on this report.](#) Additional info on these reporting standards can be found on the FBI website: <https://ucr.fbi.gov/nibrs-overview>

This chart represents Preliminary counts of selected crime categories from Police Case Reports. Full statistical analysis to determine the confidence level of this data has not been performed. The % change columns on the preliminary counts differ from the percentage change on the NIBRS crime report, sometimes significantly. The CompStat report is designed for operational use and includes only selected NIBRS categories and coding less complex than full NIBRS rules. Official statistics for these and other NIBRS categories can be found on WASPC & FBI websites once available.





NW - Northwest District (P1)

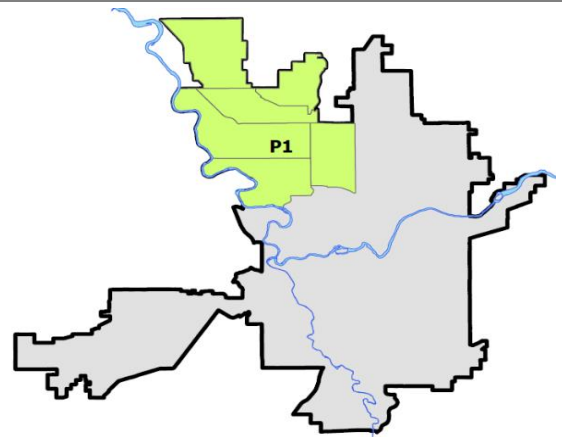
Preliminary IBR Counts

NIBRS Categories (Part 1 Selected)	7 Day Comparison			28 Day Comparison			YTD Comparison		
	Current	Prior	Percent	Current	Prior	Percent	Current	Prior	Percent
Violent									
Criminal Homicide	0	0		0	0		4	0	
Rape	0	1	-100.00%	2	3	-33.33%	30	29	3.45%
Robbery - Commercial	0	0		1	1	0.00%	7	4	75.00%
Robbery - Person	1	0		1	1	0.00%	13	15	-13.33%
Aggravated Assault - Non DV	1	0		4	3	33.33%	44	43	2.33%
Aggravated Assault - DV	0	0		3	4	-25.00%	41	37	10.81%
Violent Total:	2	1	100.00%	11	12	-8.33%	139	128	8.59%
Property									
Burglary - Residential	1	1	0.00%	5	6	-16.67%	71	110	-35.45%
Burglary Garage	0	1	-100.00%	5	10	-50.00%	78	79	-1.27%
Burglary Commercial	0	1	-100.00%	2	3	-33.33%	36	30	20.00%
Larceny	13	23	-43.48%	80	85	-5.88%	904	880	2.73%
Vehicle Theft	3	1	200.00%	9	20	-55.00%	126	153	-17.65%
Arson	0	0		0	0		5	10	-50.00%
Property Total:	17	27	-37.04%	101	124	-18.55%	1220	1262	-3.33%
Preliminary Part 1 Crime Totals:	19	28	-32.14%	112	136	-17.65%	1359	1390	-2.23%
Current 7 Day Period:	11/3/2024 - 11/9/2024			Prior 7 Day Period:	10/27/2024 - 11/2/2024				
Current 28 Day Period:	10/13/2024 - 11/9/2024			Prior 28 Day Period:	9/15/2024 - 10/12/2024				
Current YTD Day Period:	1/1/2024 - 11/9/2024			Prior YTD Period:	1/1/2023 - 11/9/2023				

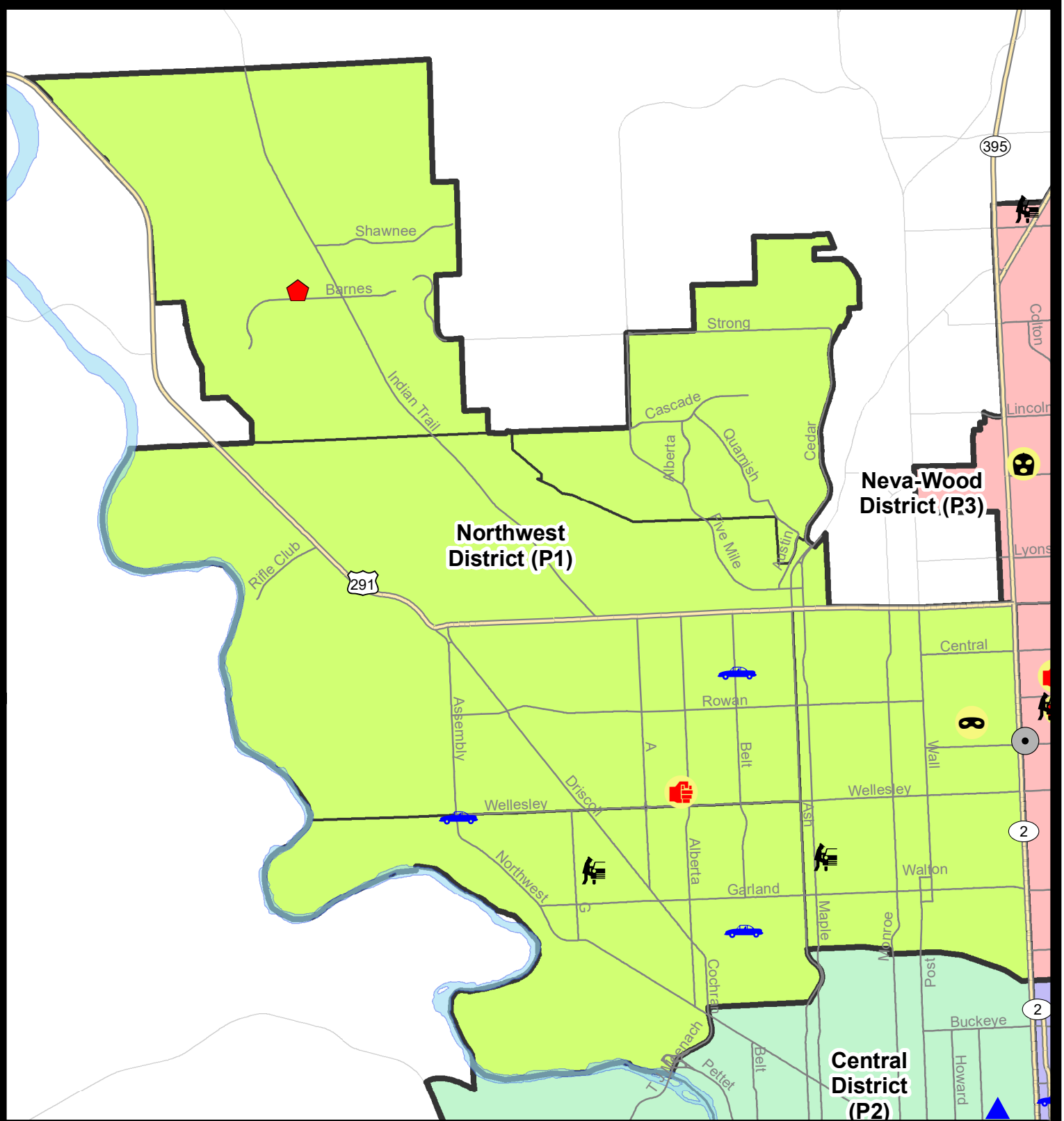
Prepared by SPD Crime Analysis Office - Monday, November 11, 2024

NOTE: SPD moved from UCR to the NIBRS reporting standard on 10/4/16 following the transition to a new RMS System. [Numbers on CompStat reports prior to this date should not be used as a comparison to those on this report.](#) Additional info on these reporting standards can be found on the FBI website: <https://ucr.fbi.gov/nibrs-overview>

This chart represents Preliminary counts of selected crime categories from Police Case Reports. Full statistical analysis to determine the confidence level of this data has not been performed. The % change columns on the preliminary counts differ from the percentage change on the NIBRS crime report, sometimes significantly. The CompStat report is designed for operational use and includes only selected NIBRS categories and coding less complex than full NIBRS rules. Official statistics for these and other NIBRS categories can be found on WASPC & FBI websites once available.



Note: On 1/8/23 a boundary change to P1 added a portion of the prior area to P2 (SPA2EG); Consequently activity in P1 will appear a bit lower if compared to printed CompStat reports prior to 1/8/23















Neva-Wood District (P3)

Northwest District (P1)

Central District (P2)

City of Spokane
Northwest District (P1)
Selected Crime Codes
2024-11-03 to 2024-11-09
 Prepared By:
Crime Analysis Unit
Spokane Police Department


Legend
NIBRS Events

 Criminal Homicide	 Robbery Person	 Burglary Commercial
 Rape	 Aggravated Assault	 Vehicle Prowling
 Robbery Commercial	 Burglary Residential	 Vehicle Theft
 Burglary Garage	 Arson	

*Cases Represent LERMS Crime Codes
 Points may indicate multiple events
 Note: Veh Prowl is only Larceny displayed*

For Additional Information on Incidents pertaining to an Area, Trend, or Pattern Contact Information Analysis

0 0.25 0.5 1 Miles



Geographic Information System

SPokane

THIS IS NOT A LEGAL DOCUMENT. The information shown on this map is compiled from various sources and is subject to constant revision. Information shown on this map should not be used to determine the location of facilities in relationship to property lines, section lines, streets, etc.

Sunday - Saturday

11/3/2024 TO 11/9/2024

NW - Northwest District (P1)



<u>A/C</u>	<u>Offense Statute</u>	<u>Address</u>	<u>Reported Date</u>	<u>Dist</u>
<u>SPA1AD</u>				
C	TAKING MOTOR VEHICLE WITHOUT PERMISSION 2D	4600 N ASSEMBLY ST	11/7/2024	P1
C	THEFT 2D FROM MOTOR VEHICLE	3300 W ROCKWELL AVE	11/9/2024	P1
A	THEFT 2D SHOPLIFTING	2500 W WELLESLEY AVE	11/4/2024	P1
C	THEFT 3D ALL OTHER	2500 W NORTHWEST BLVD	11/8/2024	P1
C	THEFT 3D ALL OTHER	2100 W GLASS AVE	11/8/2024	P1
A	THEFT 3D SHOPLIFTING	2500 W WELLESLEY AVE	11/4/2024	P1
C	THEFT 3D SHOPLIFTING	2500 W WELLESLEY AVE	11/5/2024	P1
C	THEFT 3D VEHICLE PARTS AND ACCESSORIES	2500 W NORTHWEST BLVD	11/8/2024	P1
C	THEFT OF MOTOR VEHICLE	2200 W GORDON AVE	11/7/2024	P1
<u>SPA1IT</u>				
C	BURGLARY 1D FROM RESIDENCE	5500 W YOUNGSTOWN LN	11/7/2024	P1
C	THEFT 1D ALL OTHER	8700 N INDIAN TRAIL RD	11/5/2024	P1
C	THEFT OF A FIREARM FROM BUILDING	5500 W YOUNGSTOWN LN	11/7/2024	P1
<u>SPA1NH</u>				
C	MAIL THEFT	500 W GORDON AVE	11/8/2024	P1
C	ROBBERY 1D CARJACKING	W EVERETT AVE / N WHITEHOUSE ST	11/6/2024	P1
C	THEFT 3D FROM MOTOR VEHICLE	4100 N WALNUT ST	11/7/2024	P1
C	THEFT 3D SHOPLIFTING	4600 N DIVISION ST	11/3/2024	P1
<u>SPA1NW</u>				
C	HARASSMENT FELONY WEAPON INVOLVED	2600 W BROAD AVE	11/4/2024	P1
C	TAKING MOTOR VEHICLE WITHOUT PERMISSION 2D	5800 N BELT ST	11/6/2024	P1
C	THEFT 3D ALL OTHER	6800 N OLD FORT DR	11/7/2024	P1



NW - North Central District (P2)

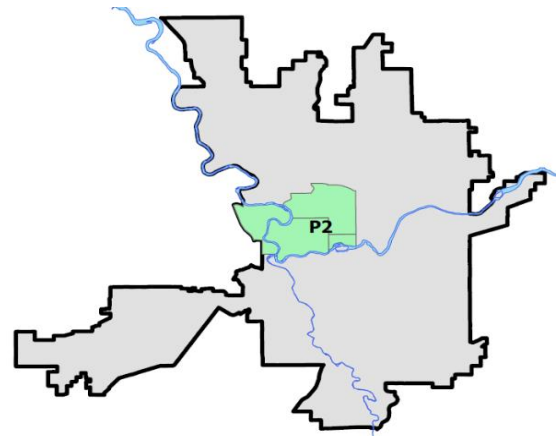
Preliminary IBR Counts

NIBRS Categories (Part 1 Selected)	7 Day Comparison			28 Day Comparison			YTD Comparison		
	Current	Prior	Percent	Current	Prior	Percent	Current	Prior	Percent
Violent									
Criminal Homicide	0	0		0	0		0	2	-100.00%
Rape	0	0		0	1	-100.00%	20	30	-33.33%
Robbery - Commercial	0	0		0	3	-100.00%	15	13	15.38%
Robbery - Person	0	2	-100.00%	3	2	50.00%	25	17	47.06%
Aggravated Assault - Non DV	1	1	0.00%	3	7	-57.14%	61	60	1.67%
Aggravated Assault - DV	0	1	-100.00%	3	1	200.00%	40	42	-4.76%
Violent Total:	1	4	-75.00%	9	14	-35.71%	161	164	-1.83%
Property									
Burglary - Residential	0	3	-100.00%	7	4	75.00%	91	108	-15.74%
Burglary Garage	2	0		4	7	-42.86%	49	50	-2.00%
Burglary Commercial	0	0		8	8	0.00%	61	84	-27.38%
Larceny	14	25	-44.00%	94	87	8.05%	1068	938	13.86%
Vehicle Theft	1	6	-83.33%	18	19	-5.26%	188	216	-12.96%
Arson	0	0		2	3	-33.33%	32	11	190.91%
Property Total:	17	34	-50.00%	133	128	3.91%	1489	1407	5.83%
Preliminary Part 1 Crime Totals:	18	38	-52.63%	142	142	0.00%	1650	1571	5.03%
Current 7 Day Period:	11/3/2024 - 11/9/2024			Prior 7 Day Period:	10/27/2024 - 11/2/2024				
Current 28 Day Period:	10/13/2024 - 11/9/2024			Prior 28 Day Period:	9/15/2024 - 10/12/2024				
Current YTD Day Period:	1/1/2024 - 11/9/2024			Prior YTD Period:	1/1/2023 - 11/9/2023				

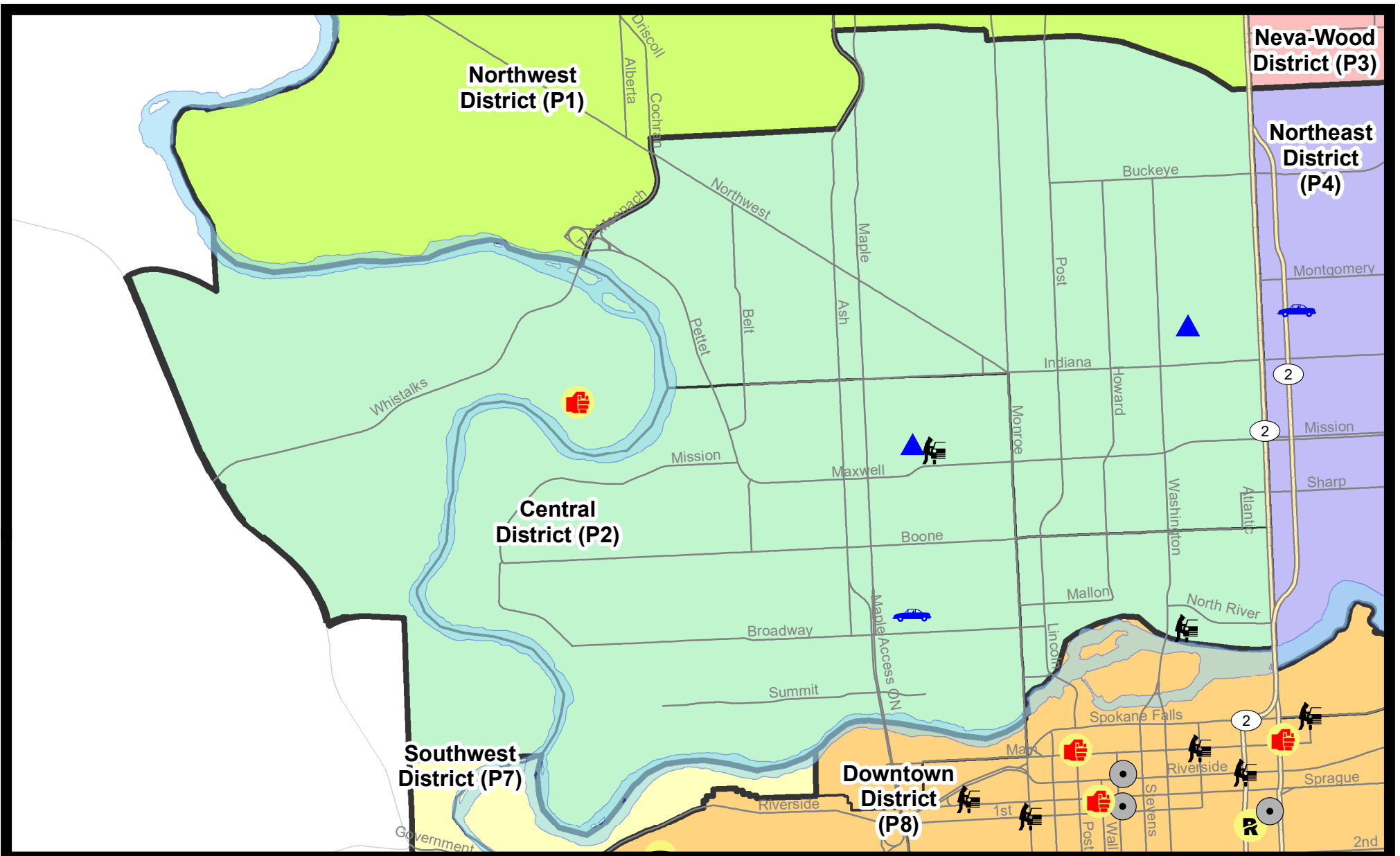
Prepared by SPD Crime Analysis Office - Monday, November 11, 2024

NOTE: SPD moved from UCR to the NIBRS reporting standard on 10/4/16 following the transition to a new RMS System. [Numbers on CompStat reports prior to this date should not be used as a comparison to those on this report.](#) Additional info on these reporting standards can be found on the FBI website: <https://ucr.fbi.gov/nibrs-overview>

This chart represents Preliminary counts of selected crime categories from Police Case Reports. Full statistical analysis to determine the confidence level of this data has not been performed. The % change columns on the preliminary counts differ from the percentage change on the NIBRS crime report, sometimes significantly. The CompStat report is designed for operational use and includes only selected NIBRS categories and coding less complex than full NIBRS rules. Official statistics for these and other NIBRS categories can be found on WASPC & FBI websites once available.



Note: On 1/8/23 a boundary change to P2 added a portion of the P1 area into P2 (SPA2EG); Consequently activity in P2 will appear a bit higher if compared to printed CompStat reports prior to 1/8/23




City of Spokane
Central District (P2)
Selected Crime Types
2024-11-03 to 2024-11-09
 Prepared By:
Crime Analysis Unit
Spokane Police Department

Legend

- NIBRS Events**
- Criminal Homicide
 - Robbery Commercial
 - Aggravated Assault
 - Burglary Commercial
 - Rape
 - Robbery Person
 - Burglary Residential
 - Vehicle Prowling
 - Burglary Garage
 - Arson
 - Vehicle Theft
- Cases Represent LERMS Crime Codes
 Points may indicate multiple events
 Note: Veh Prowl is only Larceny category displayed*



For Additional Information on Incidents pertaining to an Area, Trend, or Pattern Contact Information Analysis



THIS IS NOT A LEGAL DOCUMENT:
 The information shown on this map is compiled from various sources and is subject to constant revision. Information shown on this map should not be used to determine the location of facilities in relationship to property lines, section lines, streets, etc.

Sunday - Saturday

11/3/2024 TO 11/9/2024

NW - Central District (P2)



<u>A/C</u>	<u>Offense Statute</u>	<u>Address</u>	<u>Reported Date</u>	<u>Dist</u>
<u>SPA2EG</u>				
C	BURGLARY 2D GARAGE	200 W KNOX AVE	11/3/2024	P2
C	THEFT 2D ALL OTHER	400 W DALTON AVE	11/7/2024	P2
C	THEFT 3D VEHICLE PARTS AND ACCESSORIES	2600 N ASH ST	11/4/2024	P1
C	THEFT 3D VEHICLE PARTS AND ACCESSORIES	1100 W FREDERICK AVE	11/6/2024	P2
<u>SPA2RS</u>				
A	THEFT 3D FROM MOTOR VEHICLE	300 W NORTH RIVER DR	11/7/2024	P2
<u>SPA2WC</u>				
C	BURGLARY 2D GARAGE	1400 W SPOFFORD AVE	11/7/2024	P1
C	THEFT 2D ALL OTHER	1100 W SUMMIT PKWY	11/7/2024	P1
C	THEFT 2D ALL OTHER	1800 N ASH ST	11/9/2024	P1
C	THEFT 2D FROM MOTOR VEHICLE	1500 N ADAMS ST	11/6/2024	P1
C	THEFT 3D ALL OTHER	2200 W GARDNER AVE	11/5/2024	P2
C	THEFT 3D ALL OTHER	1100 W MALLON AVE	11/7/2024	P2
C	THEFT 3D ALL OTHER	2300 W DEAN AVE	11/8/2024	
C	THEFT 3D SHOPLIFTING	1000 W SUMMIT PKWY	11/8/2024	P1
C	THEFT 3D VEHICLE PARTS AND ACCESSORIES	1800 W MALLON AVE	11/7/2024	P2
C	THEFT 3D VEHICLE PARTS AND ACCESSORIES	2100 W MALLON AVE	11/8/2024	P2
C	THEFT OF MOTOR VEHICLE	1400 W MALLON AVE	11/9/2024	P1
<u>SPA2WH</u>				
C	ASSAULT 4D WEAPON	1900 N HOLY NAMES CT	11/6/2024	P1
C	THEFT 3D ALL OTHER	4100 W WHISTALKS WAY	11/4/2024	P2

SPOKANE POLICE DEPARTMENT

Northeast Precinct

BAKER Sector

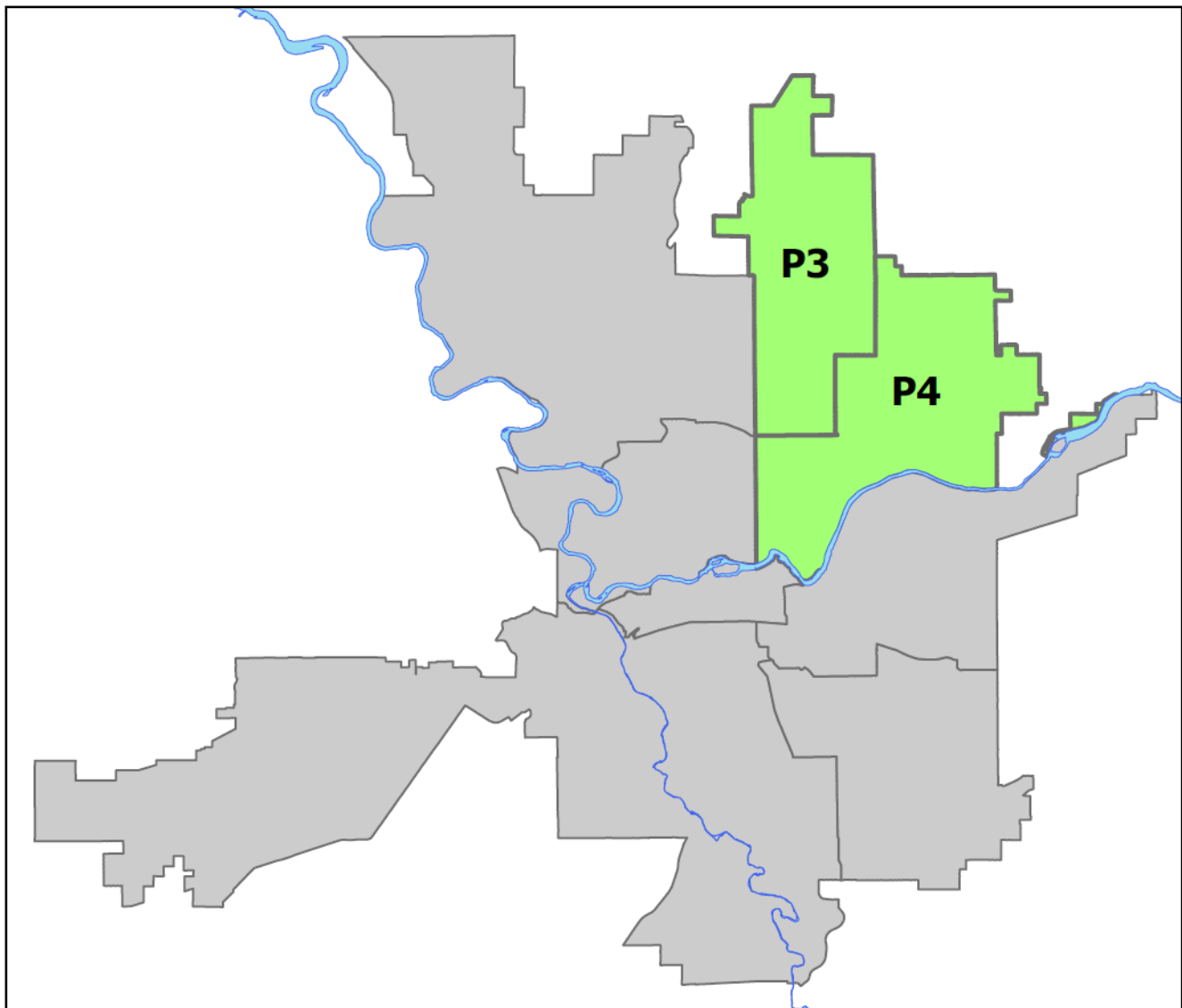


PSA Commander

Captain Shawn Kendall

NevaWood District (P3)

Northeast District (P4)





NORTHEAST PRECINCT (P3, P4) BAKER SECTOR

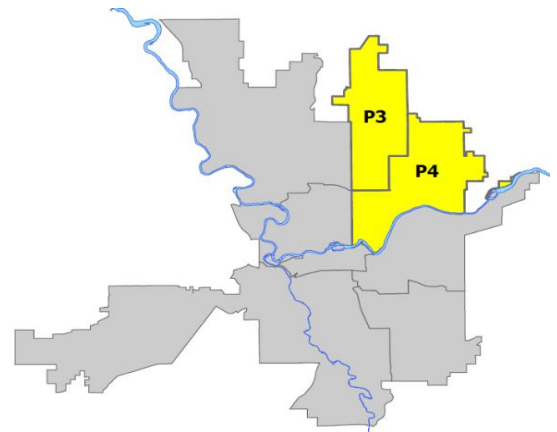
Preliminary IBR Counts

NIBRS Categories (Part 1 Selected)	7 Day Comparison			28 Day Comparison			YTD Comparison		
	Current	Prior	Percent	Current	Prior	Percent	Current	Prior	Percent
Violent									
Criminal Homicide	0	0		0	1	-100.00%	5	7	-28.57%
Rape	5	0		5	5	0.00%	51	59	-13.56%
Robbery - Commercial	1	0		1	0		32	51	-37.25%
Robbery - Person	2	2	0.00%	6	3	100.00%	56	66	-15.15%
Aggravated Assault - Non DV	4	6	-33.33%	14	13	7.69%	151	175	-13.71%
Aggravated Assault - DV	5	3	66.67%	13	11	18.18%	114	114	0.00%
Violent Total:	17	11	54.55%	39	33	18.18%	409	472	-13.35%
Property									
Burglary - Residential	5	3	66.67%	18	17	5.88%	167	334	-50.00%
Burglary Garage	1	1	0.00%	8	9	-11.11%	106	142	-25.35%
Burglary Commercial	4	7	-42.86%	18	18	0.00%	162	193	-16.06%
Larceny	76	69	10.14%	305	307	-0.65%	2762	3221	-14.25%
Vehicle Theft	7	7	0.00%	32	42	-23.81%	398	543	-26.70%
Arson	1	0		1	3	-66.67%	21	27	-22.22%
Property Total:	94	87	8.05%	382	396	-3.54%	3616	4460	-18.92%
Preliminary Part 1 Crime Totals:	111	98	13.27%	421	429	-1.86%	4025	4932	-18.39%
Current 7 Day Period:	11/3/2024 - 11/9/2024			Prior 7 Day Period:	10/27/2024 - 11/2/2024				
Current 28 Day Period:	10/13/2024 - 11/9/2024			Prior 28 Day Period:	9/15/2024 - 10/12/2024				
Current YTD Day Period:	1/1/2024 - 11/9/2024			Prior YTD Period:	1/1/2023 - 11/9/2023				

Prepared by SPD Crime Analysis Office - Monday, November 11, 2024

NOTE: SPD moved from UCR to the NIBRS reporting standard on 10/4/16 following the transition to a new RMS System. [Numbers on CompStat reports prior to this date should not be used as a comparison to those on this report.](#) Additional info on these reporting standards can be found on the FBI website: <https://ucr.fbi.gov/nibrs-overview>

This chart represents Preliminary counts of selected crime categories from Police Case Reports. Full statistical analysis to determine the confidence level of this data has not been performed. The % change columns on the preliminary counts differ from the percentage change on the NIBRS crime report, sometimes significantly. The CompStat report is designed for operational use and includes only selected NIBRS categories and coding less complex than full NIBRS rules. Official statistics for these and other NIBRS categories can be found on WASPC & FBI websites once available.



Note: On 1/8/23 boundary changes were implemented dividing the North Precinct into two (NW and NE). The Northeast Precinct BAKER Sector consists of P3 and P4; Consequently this page did not exist on printed reports prior to 1/8/23



NE - Neva-Wood District (P3)

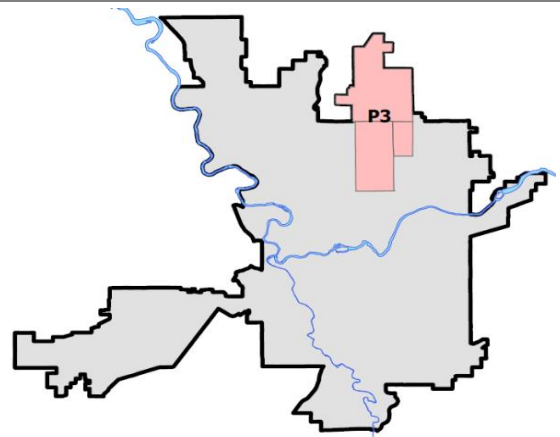
Preliminary IBR Counts

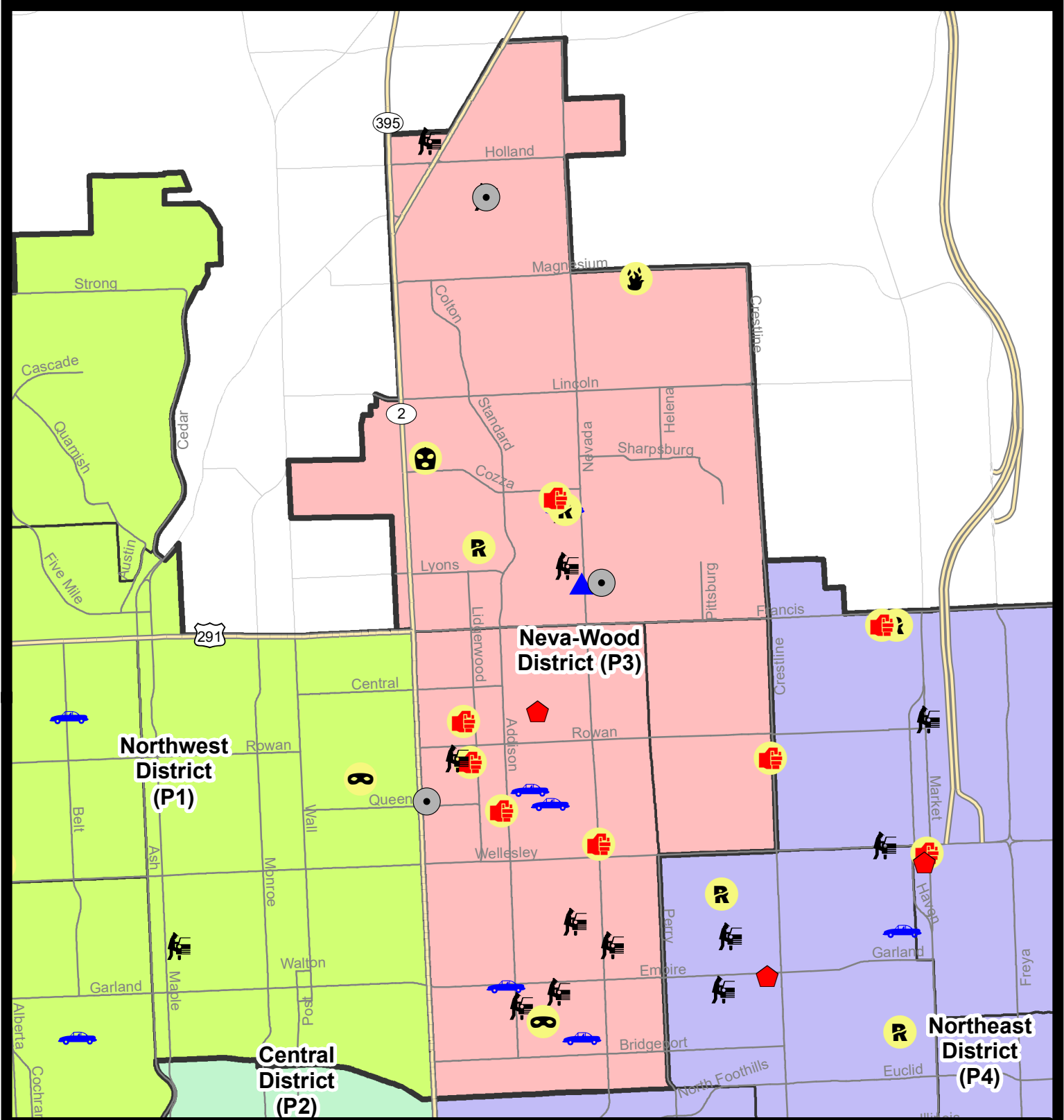
NIBRS Categories (Part 1 Selected)	7 Day Comparison			28 Day Comparison			YTD Comparison		
	Current	Prior	Percent	Current	Prior	Percent	Current	Prior	Percent
Violent									
Criminal Homicide	0	0		0	0		1	4	-75.00%
Rape	2	0		2	1	100.00%	23	32	-28.13%
Robbery - Commercial	1	0		1	0		17	34	-50.00%
Robbery - Person	1	1	0.00%	3	2	50.00%	30	29	3.45%
Aggravated Assault - Non DV	2	3	-33.33%	7	7	0.00%	73	73	0.00%
Aggravated Assault - DV	4	1	300.00%	8	6	33.33%	57	67	-14.93%
Violent Total:	10	5	100.00%	21	16	31.25%	201	239	-15.90%
Property									
Burglary - Residential	1	2	-50.00%	10	3	233.33%	79	186	-57.53%
Burglary Garage	1	0		3	7	-57.14%	64	93	-31.18%
Burglary Commercial	3	7	-57.14%	12	10	20.00%	91	142	-35.92%
Larceny	55	43	27.91%	205	191	7.33%	1713	2168	-20.99%
Vehicle Theft	5	6	-16.67%	21	22	-4.55%	211	285	-25.96%
Arson	1	0		1	1	0.00%	6	18	-66.67%
Property Total:	66	58	13.79%	252	234	7.69%	2164	2892	-25.17%
Preliminary Part 1 Crime Totals:	76	63	20.63%	273	250	9.20%	2365	3131	-24.47%
Current 7 Day Period:	11/3/2024 - 11/9/2024			Prior 7 Day Period:	10/27/2024 - 11/2/2024				
Current 28 Day Period:	10/13/2024 - 11/9/2024			Prior 28 Day Period:	9/15/2024 - 10/12/2024				
Current YTD Day Period:	1/1/2024 - 11/9/2024			Prior YTD Period:	1/1/2023 - 11/9/2023				

Prepared by SPD Crime Analysis Office - Monday, November 11, 2024

NOTE: SPD moved from UCR to the NIBRS reporting standard on 10/4/16 following the transition to a new RMS System. [Numbers on CompStat reports prior to this date should not be used as a comparison to those on this report.](#) Additional info on these reporting standards can be found on the FBI website: <https://ucr.fbi.gov/nibrs-overview>

This chart represents Preliminary counts of selected crime categories from Police Case Reports. Full statistical analysis to determine the confidence level of this data has not been performed. The % change columns on the preliminary counts differ from the percentage change on the NIBRS crime report, sometimes significantly. The CompStat report is designed for operational use and includes only selected NIBRS categories and coding less complex than full NIBRS rules. Official statistics for these and other NIBRS categories can be found on WASPC & FBI websites once available.





City of Spokane
Neva-Wood District (P3)
Selected Crime Codes
2024-11-03 to 2024-11-09
 Prepared By:
Crime Analysis Unit
Spokane Police Department

Legend

NIBRS Events

*Cases Represent LERMS Crime Codes
 Points may indicate multiple events
 Note: Veh Prowl is only Larceny displayed*

For Additional Information on Incidents pertaining to an Area, Trend, or Pattern Contact Information Analysis

0 0.2 0.4 0.8 Miles

THIS IS NOT A LEGAL DOCUMENT.
 The information shown on this map is compiled from various sources and is subject to constant revision. Information shown on this map should not be used to determine the location of facilities in relationship to property lines, section lines, streets, etc.

Sunday - Saturday

11/3/2024 TO 11/9/2024

NE - Neva-Wood District (P3)



<u>A/C</u>	<u>Offense Statute</u>	<u>Address</u>	<u>Reported Date</u>	<u>Dist</u>
<u>SPB3NL</u>				
C	ASSAULT 2D	E BROAD AVE / N NEVADA ST	11/3/2024	P4
C	ASSAULT 2D	5600 N LIDGERWOOD ST	11/4/2024	P4
C	ASSAULT 2D	400 E QUEEN AVE	11/6/2024	P4
A	BURGLARY 1D FROM RESIDENCE	600 E JOSEPH AVE	11/3/2024	P4
C	BURGLARY 2D COMMERCIAL	5100 N DIVISION ST	11/3/2024	P4
C	HARASSMENT WEAPON INVOLVED	200 E SANSON AVE	11/5/2024	P4
A	ROBBERY 1D PERSON	500 E GORDON AVE	11/6/2024	P4
C	THEFT 1D FROM MOTOR VEHICLE	100 E SANSON AVE	11/3/2024	P4
C	THEFT 1D VEHICLE PARTS AND ACCESSORIES	700 E JOSEPH AVE	11/3/2024	P3
C	THEFT 2D FROM BUILDING	5100 N DIVISION ST	11/3/2024	P4
C	THEFT 2D FROM MOTOR VEHICLE	500 E KIERNAN AVE	11/4/2024	P3
C	THEFT 2D SHOPLIFTING	5800 N DIVISION ST	11/9/2024	P3
C	THEFT 2D SHOPLIFTING	4700 N DIVISION ST	11/6/2024	
C	THEFT 3D ALL OTHER	900 E QUEEN AVE	11/3/2024	P4
C	THEFT 3D ALL OTHER	100 E BRIDGEPORT AVE	11/3/2024	P4
C	THEFT 3D ALL OTHER	1100 E PROVIDENCE AVE	11/7/2024	P3
A	THEFT 3D FROM MOTOR VEHICLE	800 E RICH AVE	11/3/2024	P3
C	THEFT 3D FROM MOTOR VEHICLE	600 E PROVIDENCE AVE	11/4/2024	
C	THEFT 3D FROM MOTOR VEHICLE	1000 E LACROSSE AVE	11/9/2024	
C	THEFT 3D SHOPLIFTING	0 E EMPIRE AVE	11/7/2024	P4
C	THEFT 3D SHOPLIFTING	4700 N DIVISION ST	11/3/2024	
C	THEFT 3D SHOPLIFTING	4700 N DIVISION ST	11/3/2024	
C	THEFT 3D SHOPLIFTING	4700 N DIVISION ST	11/4/2024	
C	THEFT 3D SHOPLIFTING	4700 N DIVISION ST	11/7/2024	
C	THEFT 3D SHOPLIFTING	4700 N DIVISION ST	11/8/2024	
C	THEFT 3D SHOPLIFTING	4700 N DIVISION ST	11/9/2024	
C	THEFT 3D SHOPLIFTING	4700 N DIVISION ST	11/9/2024	
C	THEFT 3D VEHICLE PARTS AND ACCESSORIES	1100 E CROWN AVE	11/4/2024	
C	THEFT OF MOTOR VEHICLE	400 E EMPIRE AVE	11/3/2024	P4
C	THEFT OF MOTOR VEHICLE	800 E COURTLAND AVE	11/6/2024	P4
C	THEFT OF MOTOR VEHICLE	600 E QUEEN AVE	11/8/2024	P4
C	THEFT OF MOTOR VEHICLE	500 E CROWN AVE	11/9/2024	P4
<u>SPB3SH</u>				
C	ARSON 2D	1400 E MAGNESIUM RD	11/3/2024	P4
C	ASSAULT 2D	800 E COZZA DR	11/8/2024	P4
C	BURGLARY 2D COMMERCIAL	6500 N NEVADA ST	11/8/2024	P4
C	BURGLARY 2D GARAGE	900 E HOLYOKE AVE	11/5/2024	P3
C	MAIL THEFT	6600 N CINCINNATI ST	11/4/2024	P3

For protection of victim privacy, the entire address on sexual assault crimes has been redacted.

A/C	Offense Statute	Address	Reported Date	Dist
C	RAPE 3D		11/4/2024	P4
C	RAPE 3D		11/8/2024	P4
C	RETAIL THEFT WITH SPECIAL CIRCUMSTANCES 3D	9100 N NEWPORT HWY	11/4/2024	P4
C	RETAIL THEFT WITH SPECIAL CIRCUMSTANCES 3D	9700 N NEWPORT HWY	11/6/2024	P4
C	ROBBERY 1D COMMERCIAL	7400 N DIVISION ST	11/4/2024	P4
C	SHOPLIFTING BURGLARY	9200 N COLTON ST	11/9/2024	P4
C	THEFT 2D ALL OTHER	7400 N DIVISION ST	11/4/2024	P4
C	THEFT 2D ALL OTHER	500 E HOLLAND AVE	11/8/2024	
C	THEFT 2D FROM MOTOR VEHICLE	9600 N NEWPORT HWY	11/4/2024	P3
C	THEFT 2D FROM MOTOR VEHICLE	900 E SITKA AVE	11/6/2024	P4
C	THEFT 2D FROM MOTOR VEHICLE	9200 N COLTON ST	11/6/2024	P4
C	THEFT 3D ALL OTHER	200 E WEDGEWOOD AVE	11/3/2024	P3
C	THEFT 3D ALL OTHER	200 E WEDGEWOOD AVE	11/3/2024	P3
C	THEFT 3D ALL OTHER	6500 N NEVADA ST	11/3/2024	P3
C	THEFT 3D ALL OTHER	1600 E LYONS AVE	11/5/2024	P3
C	THEFT 3D ALL OTHER	6500 N NEVADA ST	11/9/2024	P3
C	THEFT 3D FROM BUILDING	0 E WEILE AVE	11/5/2024	P3
C	THEFT 3D FROM MOTOR VEHICLE	800 E LYONS AVE	11/5/2024	P3
C	THEFT 3D SHOPLIFTING	9200 N COLTON ST	11/3/2024	P4
C	THEFT 3D SHOPLIFTING	9200 N COLTON ST	11/3/2024	P3
C	THEFT 3D SHOPLIFTING	9200 N COLTON ST	11/4/2024	P4
C	THEFT 3D SHOPLIFTING	9200 N COLTON ST	11/4/2024	P4
C	THEFT 3D SHOPLIFTING	9500 N NEWPORT HWY	11/6/2024	P3
C	THEFT 3D SHOPLIFTING	9600 N NEWPORT HWY	11/6/2024	P4
C	THEFT 3D SHOPLIFTING	9200 N COLTON ST	11/6/2024	P4
C	THEFT 3D SHOPLIFTING	9200 N COLTON ST	11/7/2024	P2
C	THEFT 3D SHOPLIFTING	9200 N NEVADA ST	11/7/2024	P4
C	THEFT 3D SHOPLIFTING	9200 N COLTON ST	11/8/2024	P4
C	THEFT 3D SHOPLIFTING	9200 N NEVADA ST	11/9/2024	P4
C	THEFT 3D SHOPLIFTING	10100 N NEWPORT HWY	11/4/2024	
C	THEFT 3D SHOPLIFTING	10100 N NEWPORT HWY	11/4/2024	
C	THEFT 3D SHOPLIFTING	9600 N NEWPORT HWY	11/4/2024	
C	THEFT 3D SHOPLIFTING	10100 N NEWPORT HWY	11/4/2024	
C	THEFT 3D SHOPLIFTING	6500 N NEVADA ST	11/5/2024	
C	THEFT 3D SHOPLIFTING	6500 N NEVADA ST	11/7/2024	
C	THEFT 3D SHOPLIFTING	9700 N NEWPORT HWY	11/7/2024	
C	THEFT 3D VEHICLE PARTS AND ACCESSORIES	1200 E WESTVIEW CT	11/4/2024	P3
C	THEFT OF MOTOR VEHICLE	900 E SITKA AVE	11/6/2024	P4

SPB3WH

C	ASSAULT 2D	5300 N CRESTLINE ST	11/9/2024	P4
---	------------	---------------------	-----------	----



NE - Northeast District (P4)

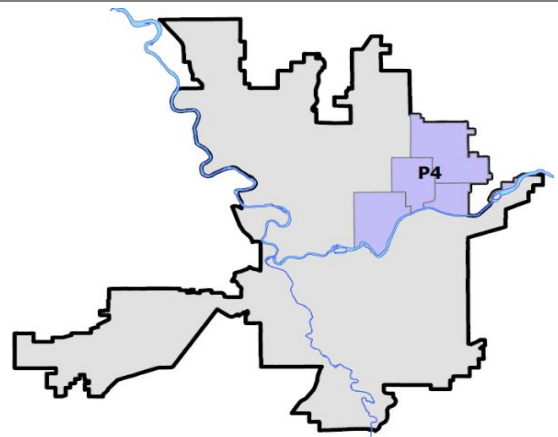
Preliminary IBR Counts

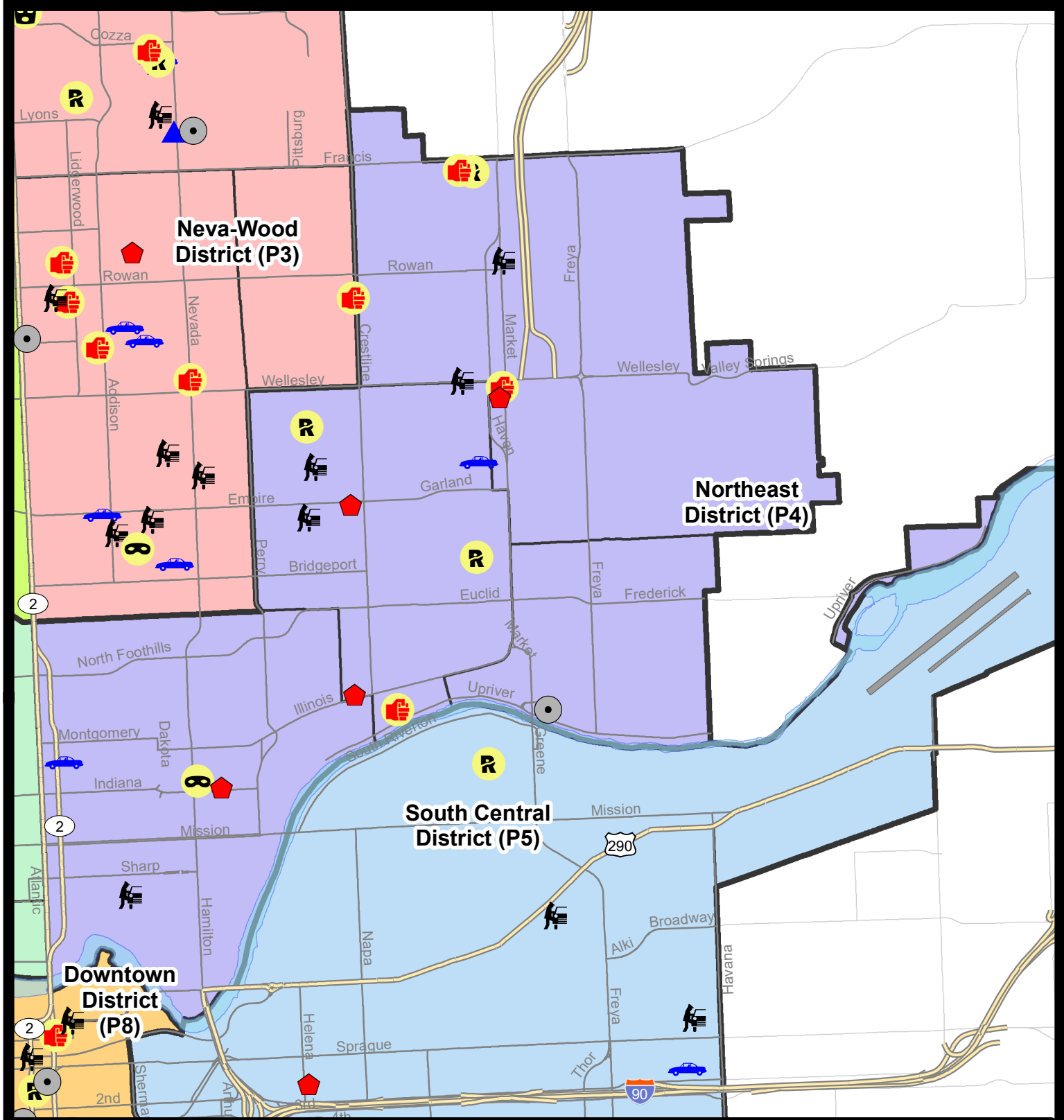
NIBRS Categories (Part 1 Selected)	7 Day Comparison			28 Day Comparison			YTD Comparison		
	Current	Prior	Percent	Current	Prior	Percent	Current	Prior	Percent
Violent									
Criminal Homicide	0	0		0	1	-100.00%	4	3	33.33%
Rape	3	0		3	4	-25.00%	28	27	3.70%
Robbery - Commercial	0	0		0	0		15	17	-11.76%
Robbery - Person	1	1	0.00%	3	1	200.00%	26	37	-29.73%
Aggravated Assault - Non DV	2	3	-33.33%	7	6	16.67%	78	102	-23.53%
Aggravated Assault - DV	1	2	-50.00%	5	5	0.00%	57	47	21.28%
Violent Total:	7	6	16.67%	18	17	5.88%	208	233	-10.73%
Property									
Burglary - Residential	4	1	300.00%	8	14	-42.86%	88	148	-40.54%
Burglary Garage	0	1	-100.00%	5	2	150.00%	42	49	-14.29%
Burglary Commercial	1	0		6	8	-25.00%	71	51	39.22%
Larceny	21	26	-19.23%	100	116	-13.79%	1049	1053	-0.38%
Vehicle Theft	2	1	100.00%	11	20	-45.00%	187	258	-27.52%
Arson	0	0		0	2	-100.00%	15	9	66.67%
Property Total:	28	29	-3.45%	130	162	-19.75%	1452	1568	-7.40%
Preliminary Part 1 Crime Totals:	35	35	0.00%	148	179	-17.32%	1660	1801	-7.83%
Current 7 Day Period:	11/3/2024 - 11/9/2024			Prior 7 Day Period:	10/27/2024 - 11/2/2024				
Current 28 Day Period:	10/13/2024 - 11/9/2024			Prior 28 Day Period:	9/15/2024 - 10/12/2024				
Current YTD Day Period:	1/1/2024 - 11/9/2024			Prior YTD Period:	1/1/2023 - 11/9/2023				

Prepared by SPD Crime Analysis Office - Monday, November 11, 2024

NOTE: SPD moved from UCR to the NIBRS reporting standard on 10/4/16 following the transition to a new RMS System. [Numbers on CompStat reports prior to this date should not be used as a comparison to those on this report.](#) Additional info on these reporting standards can be found on the FBI website: <https://ucr.fbi.gov/nibrs-overview>

This chart represents Preliminary counts of selected crime categories from Police Case Reports. Full statistical analysis to determine the confidence level of this data has not been performed. The % change columns on the preliminary counts differ from the percentage change on the NIBRS crime report, sometimes significantly. The CompStat report is designed for operational use and includes only selected NIBRS categories and coding less complex than full NIBRS rules. Official statistics for these and other NIBRS categories can be found on WASPC & FBI websites once available.





City of Spokane
Northeast District (P4)
Selected Crime Codes
2024-11-03 to 2024-11-09
 Prepared By:
Crime Analysis Unit
Spokane Police Department

Legend

Criminal Homicide	Robbery Person	Burglary Commercial
Rape	Aggravated Assault	Vehicle Prowling
Robbery Commercial	Burglary Residential	Vehicle Theft
Robbery Garage	Burglary Garage	Arson

*Cases Represent LERMS Crime Codes
 Points may indicate multiple events
 Note: Veh Prowl is only Larceny displayed*

For Additional Information on Incidents pertaining to an Area, Trend, or Pattern Contact Information Analysis

0 0.2 0.4 0.8 Miles

THIS IS NOT A LEGAL DOCUMENT.
 The information shown on this map is compiled from various sources and is subject to constant revision. Information shown on this map should not be used to determine the location of facilities in relationship to property lines, section lines, streets, etc.

Sunday - Saturday

11/3/2024 TO 11/9/2024

NE - Northeast District (P4)



<u>A/C</u>	<u>Offense Statute</u>	<u>Address</u>	<u>Reported Date</u>	<u>Dist</u>
<u>SPB4BE</u>				
C	ASSAULT 2D	2200 E NORTH CRESCENT AVE	11/5/2024	P4
C	BURGLARY 1D FROM RESIDENCE	1900 E ILLINOIS AVE	11/5/2024	P1
C	RAPE 1D		11/7/2024	P4
C	RAPE 2D		11/5/2024	P1
C	RESIDENTIAL BURGLARY	2000 E EMPIRE AVE	11/3/2024	P4
C	THEFT 2D FROM MOTOR VEHICLE	N PITTSBURG ST / E PROVIDENCE AVE	11/7/2024	P4
C	THEFT 3D ALL OTHER	4100 N COOK ST	11/4/2024	P4
C	THEFT 3D FROM MOTOR VEHICLE	1700 E LACROSSE AVE	11/8/2024	P4
C	THEFT OF MOTOR VEHICLE	4100 N REGAL ST	11/6/2024	P4
<u>SPB4HI</u>				
C	ASSAULT 2D	6200 N REGAL ST	11/8/2024	P4
C	HARASSMENT FELONY WEAPON INVOLVED	4600 N MARKET ST	11/4/2024	P4
C	RAPE OF A CHILD 3D		11/6/2024	P4
A	RESIDENTIAL BURGLARY	3000 E HOFFMAN AVE	11/9/2024	P4
C	THEFT 2D ALL OTHER	6200 N REGAL ST	11/8/2024	P4
C	THEFT 3D ALL OTHER	4900 N FLORIDA ST	11/4/2024	P4
C	THEFT 3D ALL OTHER	3000 E HOFFMAN AVE	11/9/2024	P4
C	THEFT 3D ALL OTHER	4700 N SMITH ST	11/7/2024	
C	THEFT 3D FROM MOTOR VEHICLE	5500 N MARKET ST	11/7/2024	P4
C	THEFT 3D FROM MOTOR VEHICLE	2800 E WELLESLEY AVE	11/5/2024	
<u>SPB4LO</u>				
C	RESIDENTIAL BURGLARY	1000 E INDIANA AVE	11/4/2024	P4
C	ROBBERY 1D PERSON	1900 N HAMILTON ST	11/8/2024	P4
C	THEFT 2D ALL OTHER	500 E BOONE AVE	11/7/2024	P4
C	THEFT 3D ALL OTHER	1000 E CARLISLE AVE	11/3/2024	
C	THEFT 3D ALL OTHER	900 E NORTH FOOTHILLS DR	11/6/2024	
C	THEFT 3D FROM BUILDING	3000 N PITTSBURG ST	11/5/2024	P4
C	THEFT 3D FROM BUILDING	300 E SHARP AVE	11/6/2024	P4
C	THEFT 3D FROM MOTOR VEHICLE	500 E BOONE AVE	11/8/2024	
C	THEFT 3D SHOPLIFTING	1500 E ILLINOIS AVE	11/4/2024	P4
C	THEFT 3D SHOPLIFTING	900 E SPRINGFIELD AVE	11/7/2024	P4
C	THEFT 3D VEHICLE PARTS AND ACCESSORIES	3000 N STANDARD ST	11/4/2024	P4
C	THEFT 3D VEHICLE PARTS AND ACCESSORIES	100 E ERMINA AVE	11/8/2024	P4
C	THEFT OF MOTOR VEHICLE	100 E ERMINA AVE	11/8/2024	P4
<u>SPB4MI</u>				
C	BURGLARY 2D COMMERCIAL	N CARLISLE ACCESS ST / N RALPH ST	11/9/2024	P4
C	THEFT 3D ALL OTHER	4300 E FREDERICK AVE	11/3/2024	P4

For protection of victim privacy, the entire address on sexual assault crimes has been redacted.

A/C	Offense Statute	Address	Reported Date	Dist
C	THEFT 3D VEHICLE PARTS AND ACCESSORIES	3300 E GRACE AVE	11/6/2024	P4

SPOKANE POLICE DEPARTMENT



South Precinct CHARLIE Sector

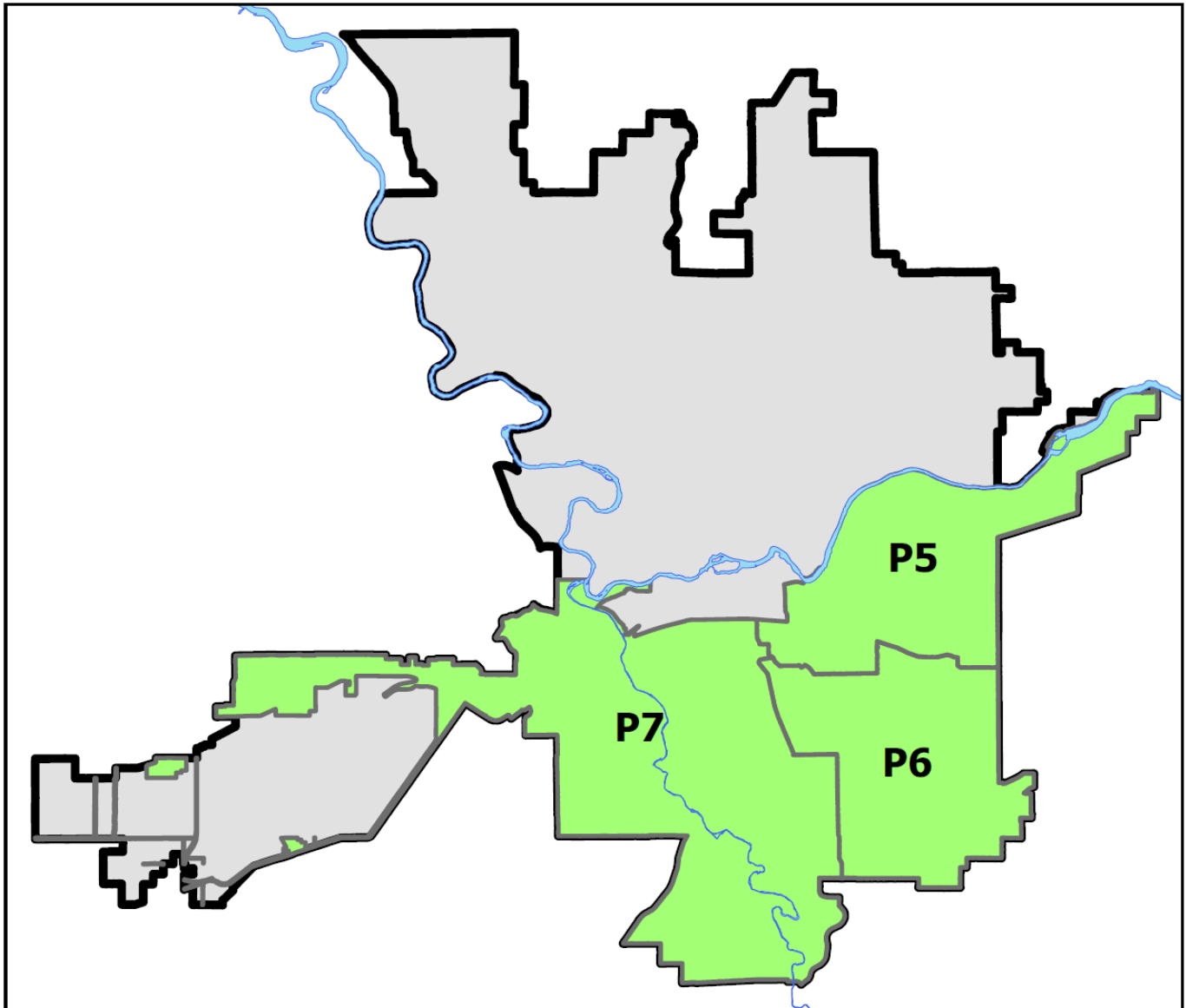
PSA Commander

Captain Matt Cowles

South Central District (P5)

Southeast District (P6)

Southwest District (P7)





SOUTH PRECINCT (P5, P6, P7) CHARLIE SECTOR

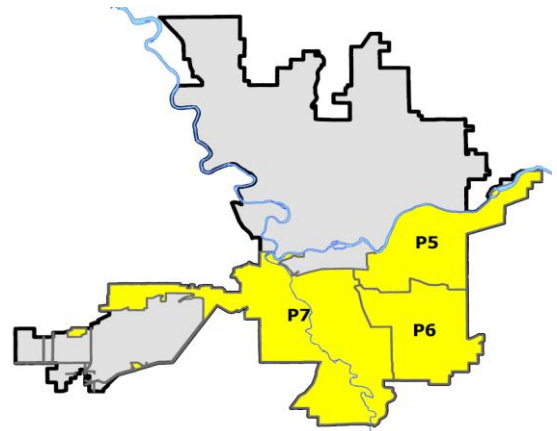
Preliminary IBR Counts

NIBRS Categories (Part 1 Selected)	7 Day Comparison			28 Day Comparison			YTD Comparison		
	Current	Prior	Percent	Current	Prior	Percent	Current	Prior	Percent
Violent									
Criminal Homicide	1	1	0.00%	3	0		6	5	20.00%
Rape	1	2	-50.00%	6	7	-14.29%	54	66	-18.18%
Robbery - Commercial	0	0		0	0		14	13	7.69%
Robbery - Person	0	1	-100.00%	2	4	-50.00%	35	39	-10.26%
Aggravated Assault - Non DV	1	2	-50.00%	8	10	-20.00%	106	118	-10.17%
Aggravated Assault - DV	2	1	100.00%	6	5	20.00%	92	80	15.00%
Violent Total:	5	7	-28.57%	25	26	-3.85%	307	321	-4.36%
Property									
Burglary - Residential	5	2	150.00%	12	19	-36.84%	173	156	10.90%
Burglary Garage	1	2	-50.00%	6	9	-33.33%	104	146	-28.77%
Burglary Commercial	1	4	-75.00%	8	9	-11.11%	94	127	-25.98%
Larceny	22	38	-42.11%	158	191	-17.28%	1663	1892	-12.10%
Vehicle Theft	4	8	-50.00%	27	22	22.73%	247	428	-42.29%
Arson	0	0		0	3	-100.00%	34	14	142.86%
Property Total:	33	54	-38.89%	211	253	-16.60%	2315	2763	-16.21%
Preliminary Part 1 Crime Totals:	38	61	-37.70%	236	279	-15.41%	2622	3084	-14.98%
Current 7 Day Period:	11/3/2024 - 11/9/2024			Prior 7 Day Period:	10/27/2024 - 11/2/2024				
Current 28 Day Period:	10/13/2024 - 11/9/2024			Prior 28 Day Period:	9/15/2024 - 10/12/2024				
Current YTD Day Period:	1/1/2024 - 11/9/2024			Prior YTD Period:	1/1/2023 - 11/9/2023				

Prepared by SPD Crime Analysis Office - Monday, November 11, 2024

NOTE: SPD moved from UCR to the NIBRS reporting standard on 10/4/16 following the transition to a new RMS System. [Numbers on CompStat reports prior to this date should not be used as a comparison to those on this report.](#) Additional info on these reporting standards can be found on the FBI website: <https://ucr.fbi.gov/nibrs-overview>

This chart represents Preliminary counts of selected crime categories from Police Case Reports. Full statistical analysis to determine the confidence level of this data has not been performed. The % change columns on the preliminary counts differ from the percentage change on the NIBRS crime report, sometimes significantly. The CompStat report is designed for operational use and includes only selected NIBRS categories and coding less complex than full NIBRS rules. Official statistics for these and other NIBRS categories can be found on WASPC & FBI websites once available.



Note: On 1/8/23 boundary changes incorporated portions of P7 into the Downtown Precinct (SPD8BA and SPD8PV); Consequently activity in P7 will appear lower if compared to printed CompStat reports prior to 1/8/23



SE - South Central District (P5)

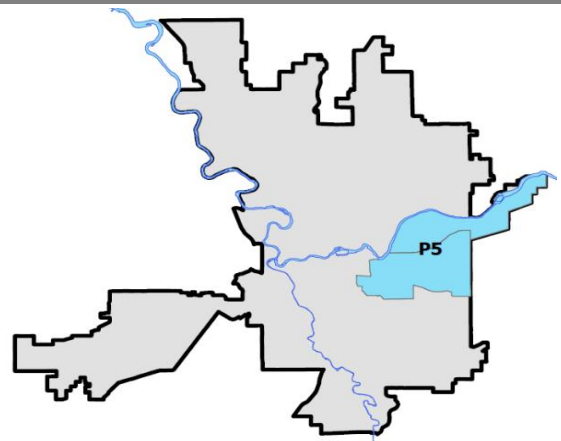
Preliminary IBR Counts

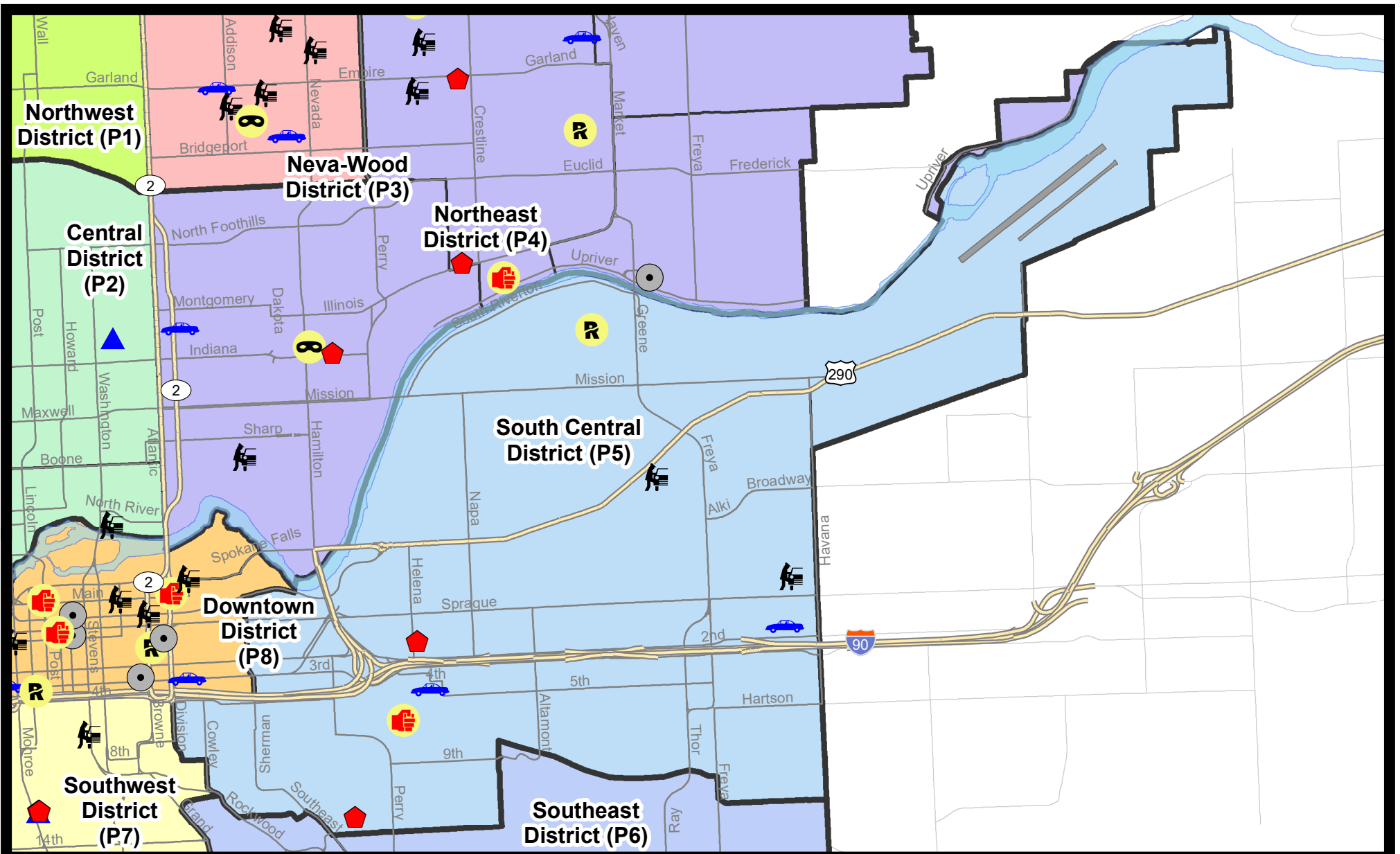
NIBRS Categories (Part 1 Selected)	7 Day Comparison			28 Day Comparison			YTD Comparison		
	Current	Prior	Percent	Current	Prior	Percent	Current	Prior	Percent
Violent									
Criminal Homicide	1	1	0.00%	3	0		3	2	50.00%
Rape	1	1	0.00%	2	3	-33.33%	19	35	-45.71%
Robbery - Commercial	0	0		0	0		2	4	-50.00%
Robbery - Person	0	1	-100.00%	2	2	0.00%	16	19	-15.79%
Aggravated Assault - Non DV	1	1	0.00%	6	3	100.00%	55	64	-14.06%
Aggravated Assault - DV	0	1	-100.00%	3	3	0.00%	45	45	0.00%
Violent Total:	3	5	-40.00%	16	11	45.45%	140	169	-17.16%
Property									
Burglary - Residential	2	1	100.00%	4	4	0.00%	61	53	15.09%
Burglary Garage	0	0		1	2	-50.00%	31	45	-31.11%
Burglary Commercial	0	4	-100.00%	6	4	50.00%	50	72	-30.56%
Larceny	5	17	-70.59%	68	69	-1.45%	626	663	-5.58%
Vehicle Theft	2	5	-60.00%	17	10	70.00%	94	145	-35.17%
Arson	0	0		0	3	-100.00%	18	10	80.00%
Property Total:	9	27	-66.67%	96	92	4.35%	880	988	-10.93%
Preliminary Part 1 Crime Totals:	12	32	-62.50%	112	103	8.74%	1020	1157	-11.84%
Current 7 Day Period:	11/3/2024 - 11/9/2024			Prior 7 Day Period:	10/27/2024 - 11/2/2024				
Current 28 Day Period:	10/13/2024 - 11/9/2024			Prior 28 Day Period:	9/15/2024 - 10/12/2024				
Current YTD Day Period:	1/1/2024 - 11/9/2024			Prior YTD Period:	1/1/2023 - 11/9/2023				

Prepared by SPD Crime Analysis Office - Monday, November 11, 2024

NOTE: SPD moved from UCR to the NIBRS reporting standard on 10/4/16 following the transition to a new RMS System. [Numbers on CompStat reports prior to this date should not be used as a comparison to those on this report.](#) Additional info on these reporting standards can be found on the FBI website: <https://ucr.fbi.gov/nibrs-overview>












This chart represents Preliminary counts of selected crime categories from Police Case Reports. Full statistical analysis to determine the confidence level of this data has not been performed. The % change columns on the preliminary counts differ from the percentage change on the NIBRS crime report, sometimes significantly. The CompStat report is designed for operational use and includes only selected NIBRS categories and coding less complex than full NIBRS rules. Official statistics for these and other NIBRS categories can be found on WASPC & FBI websites once available.







City of Spokane
South Central District (P5)
Selected Crime Types
2024-11-03 to 2024-11-09
 Prepared By:
Crime Analysis Unit
Spokane Police Department

Legend

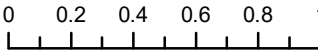


 Criminal Homicide	 Robbery Commercial	 Aggravated Assault	 Burglary Commercial
 Rape	 Robbery Person	 Burglary Residential	 Vehicle Prowling
	 Burglary Garage	 Vehicle Theft	 Arson

*Cases Represent LERMS Crime Codes
 Points may indicate multiple events
 Note: Veh Prowl is only Larceny category displayed*



*For Additional Information on Incidents
 pertaining to an Area, Trend, or Pattern
 Contact Information Analysis*

0 0.2 0.4 0.6 0.8 1 Miles

THIS IS NOT A LEGAL DOCUMENT:
 The information shown on this map is compiled from various sources and is subject to constant revision. Information shown on this map should not be used to determine the location of facilities in relationship to property lines, section lines, streets, etc.

Sunday - Saturday

11/3/2024 TO 11/9/2024

SE - South Central District (P5)



A/C	Offense Statute	Address	Reported Date	Dist
<u>SPC5EC</u>				
C	ASSAULT 2D	1400 E HARTSON AVE	11/9/2024	P6
C	RESIDENTIAL BURGLARY	1600 E PACIFIC AVE	11/4/2024	P6
C	RESIDENTIAL BURGLARY	1100 E 13TH AVE	11/4/2024	P6
C	TAKING MOTOR VEHICLE WITHOUT PERMISSION 2D	300 S PITTSBURG ST	11/3/2024	P6
C	THEFT 2D ALL OTHER	E 2ND AVE / S MAGNOLIA ST	11/3/2024	P5
C	THEFT 2D ALL OTHER	4000 E PACIFIC AVE	11/7/2024	P5
C	THEFT 3D FROM MOTOR VEHICLE	4100 E MAIN AVE	11/4/2024	P6
A	THEFT 3D FROM MOTOR VEHICLE	3200 E TRENT AVE	11/4/2024	P5
C	THEFT 3D SHOPLIFTING	400 S THOR ST	11/3/2024	P6
C	THEFT OF MOTOR VEHICLE	4000 E PACIFIC AVE	11/7/2024	P6
<u>SPC5GP</u>				
C	MURDER 1D	E SOUTH RIVERTON AVE / N LACEY ST	11/9/2024	P8
C	RAPE 2D		11/4/2024	P5



SE - Southeast District (P6)

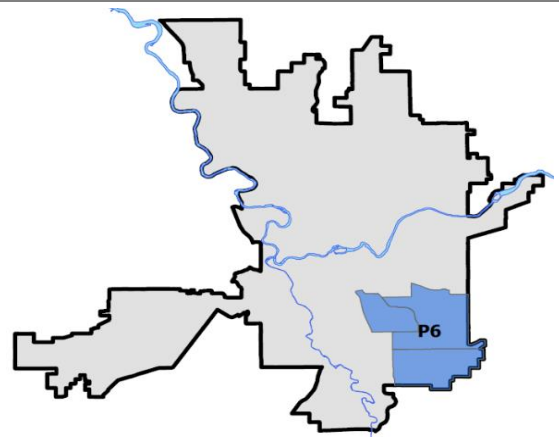
Preliminary IBR Counts

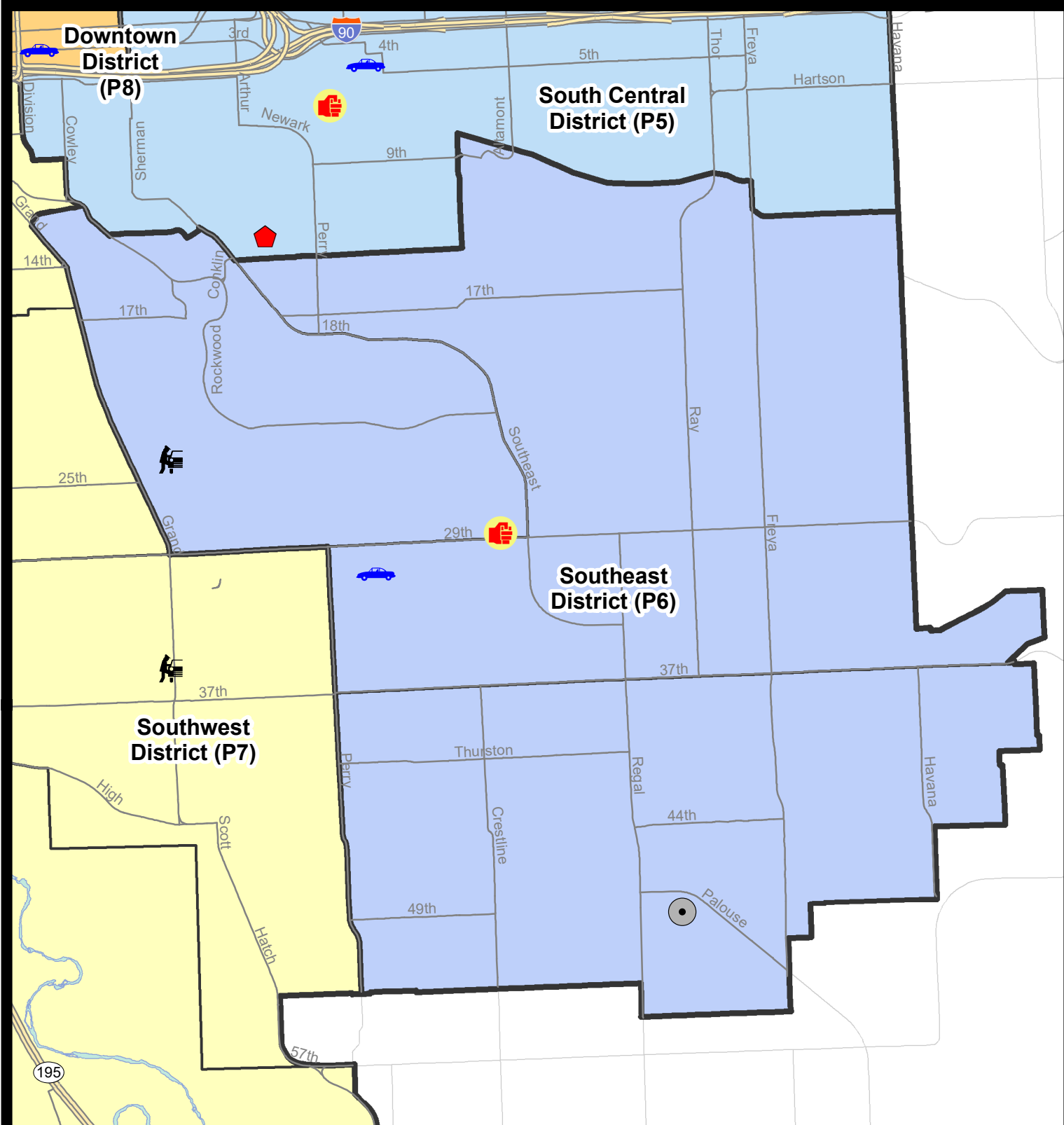
NIBRS Categories (Part 1 Selected)	7 Day Comparison			28 Day Comparison			YTD Comparison		
	Current	Prior	Percent	Current	Prior	Percent	Current	Prior	Percent
Violent									
Criminal Homicide	0	0		0	0		1	1	0.00%
Rape	0	0		1	0		9	6	50.00%
Robbery - Commercial	0	0		0	0		11	4	175.00%
Robbery - Person	0	0		0	1	-100.00%	8	4	100.00%
Aggravated Assault - Non DV	0	1	-100.00%	1	1	0.00%	18	19	-5.26%
Aggravated Assault - DV	1	0		1	1	0.00%	21	13	61.54%
Violent Total:	1	1	0.00%	3	3	0.00%	68	47	44.68%
Property									
Burglary - Residential	0	0		2	4	-50.00%	42	39	7.69%
Burglary Garage	0	0		0	2	-100.00%	23	37	-37.84%
Burglary Commercial	1	0		1	3	-66.67%	21	25	-16.00%
Larceny	9	7	28.57%	34	61	-44.26%	428	457	-6.35%
Vehicle Theft	1	2	-50.00%	6	7	-14.29%	77	130	-40.77%
Arson	0	0		0	0		8	1	700.00%
Property Total:	11	9	22.22%	43	77	-44.16%	599	689	-13.06%
Preliminary Part 1 Crime Totals:	12	10	20.00%	46	80	-42.50%	667	736	-9.38%
Current 7 Day Period:	11/3/2024 - 11/9/2024			Prior 7 Day Period:	10/27/2024 - 11/2/2024				
Current 28 Day Period:	10/13/2024 - 11/9/2024			Prior 28 Day Period:	9/15/2024 - 10/12/2024				
Current YTD Day Period:	1/1/2024 - 11/9/2024			Prior YTD Period:	1/1/2023 - 11/9/2023				

Prepared by SPD Crime Analysis Office - Monday, November 11, 2024

NOTE: SPD moved from UCR to the NIBRS reporting standard on 10/4/16 following the transition to a new RMS System. [Numbers on CompStat reports prior to this date should not be used as a comparison to those on this report.](#) Additional info on these reporting standards can be found on the FBI website: <https://ucr.fbi.gov/nibrs-overview>

This chart represents Preliminary counts of selected crime categories from Police Case Reports. Full statistical analysis to determine the confidence level of this data has not been performed. The % change columns on the preliminary counts differ from the percentage change on the NIBRS crime report, sometimes significantly. The CompStat report is designed for operational use and includes only selected NIBRS categories and coding less complex than full NIBRS rules. Official statistics for these and other NIBRS categories can be found on WASPC & FBI websites once available.





City of Spokane
Southeast District (P6)
Selected Crime Codes
2024-11-03 to 2024-11-09
 Prepared By:
Crime Analysis Unit
Spokane Police Department

Legend
NIBRS Events

*Cases Represent LERMS Crime Codes
 Points may indicate multiple events
 Note: Veh Prowl is only Larceny displayed*

SPokane Police

For Additional Information on Incidents pertaining to an Area, Trend, or Pattern Contact Information Analysis

0 0.15 0.3 0.6 Miles

SPokane

THIS IS NOT A LEGAL DOCUMENT. The information shown on this map is compiled from various sources and is subject to constant revision. Information shown on this map should not be used to determine the location of facilities in relationship to property lines, section lines, streets, etc.

Sunday - Saturday

11/3/2024 TO 11/9/2024

SE - Southeast District (P6)



<u>A/C</u>	<u>Offense Statute</u>	<u>Address</u>	<u>Reported Date</u>	<u>Dist</u>
<u>SPC6LH</u>				
C	THEFT 2D ALL OTHER	2900 E 29TH AVE	11/3/2024	P6
C	THEFT 2D ALL OTHER	2600 E 29TH AVE	11/8/2024	P6
C	THEFT 3D SHOPLIFTING	2500 E 29TH AVE	11/5/2024	
C	THEFT OF MOTOR VEHICLE	1600 E 30TH AVE	11/7/2024	P6
<u>SPC6RW</u>				
C	ASSAULT 2D	2300 E 29TH AVE	11/8/2024	P6
C	THEFT 3D ALL OTHER	1200 E 20TH AVE	11/4/2024	P6
C	THEFT 3D ALL OTHER	500 E 22ND AVE	11/6/2024	
C	THEFT 3D FROM MOTOR VEHICLE	600 E 24TH AVE	11/7/2024	P6
C	THEFT 3D FROM MOTOR VEHICLE	600 E 24TH AVE	11/7/2024	P6
<u>SPC6SG</u>				
C	MAIL THEFT	2700 E ROY CROFT CT	11/5/2024	P5
C	MAIL THEFT	3200 E 44TH AVE	11/7/2024	P6
C	SHOPLIFTING BURGLARY	4900 S REGAL ST	11/7/2024	P6



SW - Southwest District (P7)

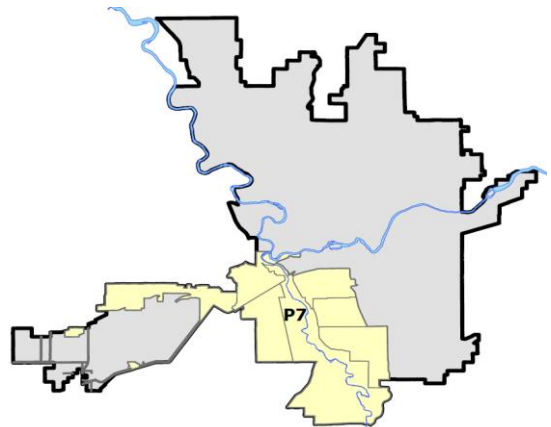
Preliminary IBR Counts

NIBRS Categories (Part 1 Selected)	7 Day Comparison			28 Day Comparison			YTD Comparison		
	Current	Prior	Percent	Current	Prior	Percent	Current	Prior	Percent
Violent									
Criminal Homicide	0	0		0	0		2	2	0.00%
Rape	0	1	-100.00%	3	4	-25.00%	26	25	4.00%
Robbery - Commercial	0	0		0	0		1	5	-80.00%
Robbery - Person	0	0		0	1	-100.00%	11	16	-31.25%
Aggravated Assault - Non DV	0	0		1	6	-83.33%	33	35	-5.71%
Aggravated Assault - DV	1	0		2	1	100.00%	26	22	18.18%
Violent Total:	1	1	0.00%	6	12	-50.00%	99	105	-5.71%
Property									
Burglary - Residential	3	1	200.00%	6	11	-45.45%	70	64	9.38%
Burglary Garage	1	2	-50.00%	5	5	0.00%	50	64	-21.88%
Burglary Commercial	0	0		1	2	-50.00%	23	30	-23.33%
Larceny	8	14	-42.86%	56	61	-8.20%	609	772	-21.11%
Vehicle Theft	1	1	0.00%	4	5	-20.00%	76	153	-50.33%
Arson	0	0		0	0		8	3	166.67%
Property Total:	13	18	-27.78%	72	84	-14.29%	836	1086	-23.02%
Preliminary Part 1 Crime Totals:	14	19	-26.32%	78	96	-18.75%	935	1191	-21.49%
Current 7 Day Period:	11/3/2024 - 11/9/2024			Prior 7 Day Period:	10/27/2024 - 11/2/2024				
Current 28 Day Period:	10/13/2024 - 11/9/2024			Prior 28 Day Period:	9/15/2024 - 10/12/2024				
Current YTD Day Period:	1/1/2024 - 11/9/2024			Prior YTD Period:	1/1/2023 - 11/9/2023				

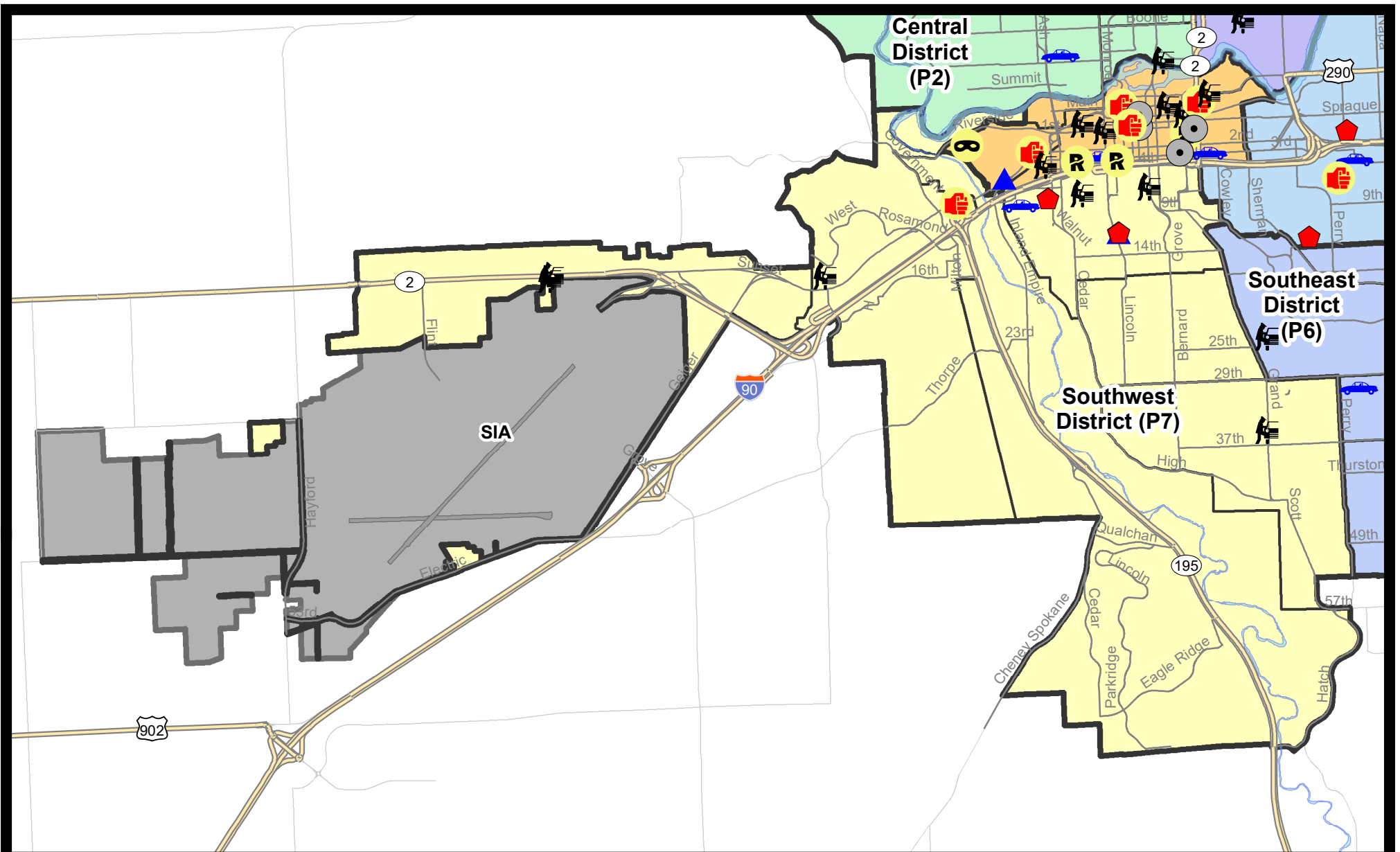
Prepared by SPD Crime Analysis Office - Monday, November 11, 2024

NOTE: SPD moved from UCR to the NIBRS reporting standard on 10/4/16 following the transition to a new RMS System. [Numbers on CompStat reports prior to this date should not be used as a comparison to those on this report.](#) Additional info on these reporting standards can be found on the FBI website: <https://ucr.fbi.gov/nibrs-overview>

This chart represents Preliminary counts of selected crime categories from Police Case Reports. Full statistical analysis to determine the confidence level of this data has not been performed. The % change columns on the preliminary counts differ from the percentage change on the NIBRS crime report, sometimes significantly. The CompStat report is designed for operational use and includes only selected NIBRS categories and coding less complex than full NIBRS rules. Official statistics for these and other NIBRS categories can be found on WASPC & FBI websites once available.



Note: On 1/8/23 boundary changes were implemented that incorporated portions of P7 into the Downtown DAVID Sector (SPD8BA SPD8PV); Consequently activity in P7 will appear lower if compared to printed CompStat reports prior to 1/8/23



City of Spokane
Southwest District (P7)
Selected
Crime Types
2024-11-03 to 2024-11-09

Prepared By:
Crime Analysis Unit
Spokane Police Department

Legend


NIBRS Events

-  Criminal Homicide
-  Robbery Commercial
-  Aggravated Assault
-  Burglary Commercial
-  Rape
-  Robbery Person
-  Burglary Residential
-  Vehicle Prowling
-  Burglary Garage
-  Vehicle Theft
-  Arson

*Cases Represent LERMS Crime Codes
 Points may indicate multiple events
 Note: Veh Prowl is only Larceny category displayed*



*For Additional Information on Incidents
 pertaining to an Area, Trend, or Pattern
 Contact Information Analysis*



THIS IS NOT A LEGAL DOCUMENT:
The information shown on this map is compiled from various sources and is subject to constant revision. Information shown on this map should not be used to determine the location of facilities in relationship to property lines, section lines, streets, etc.

Sunday - Saturday

11/3/2024 TO 11/9/2024

SE - Southwest District (P7)



A/C	Offense Statute	Address	Reported Date	Dist
<u>SPC7CH</u>				
C	BURGLARY 1D GARAGE	800 W CLIFF DR	11/9/2024	P7
C	RESIDENTIAL BURGLARY	800 W CLIFF DR	11/6/2024	P7
C	RESIDENTIAL BURGLARY	1600 W 7TH AVE	11/7/2024	P6
C	RESIDENTIAL BURGLARY	800 W CLIFF DR	11/9/2024	P7
C	THEFT 1D FROM MOTOR VEHICLE	600 S STEVENS ST	11/4/2024	P7
C	THEFT 3D FROM MOTOR VEHICLE	600 S ADAMS ST	11/8/2024	P7
C	THEFT OF MOTOR VEHICLE	1900 W 8TH AVE	11/9/2024	P7
<u>SPC7CS</u>				
C	THEFT 3D FROM MOTOR VEHICLE	3500 S GRAND BLVD	11/4/2024	P7
<u>SPC7MC</u>				
C	THEFT 3D ALL OTHER	400 W 29TH AVE	11/4/2024	P7
<u>SPC7WH</u>				
C	ASSAULT 4D WEAPON	W SUNSET BLVD / S LINDEKE ST	11/3/2024	P6
C	THEFT 3D FROM MOTOR VEHICLE	1500 S RUSTLE ST	11/7/2024	P7
<u>SPC7WP</u>				
C	THEFT 2D ALL OTHER	9800 W FLIGHT DR	11/4/2024	P7
C	THEFT 2D FROM MOTOR VEHICLE	S SPOTTED RD / W US 2 HWY	11/3/2024	P7
C	THEFT 2D FROM MOTOR VEHICLE	7600 W SUNSET HWY	11/6/2024	P7

SPOKANE POLICE DEPARTMENT

Downtown Precinct

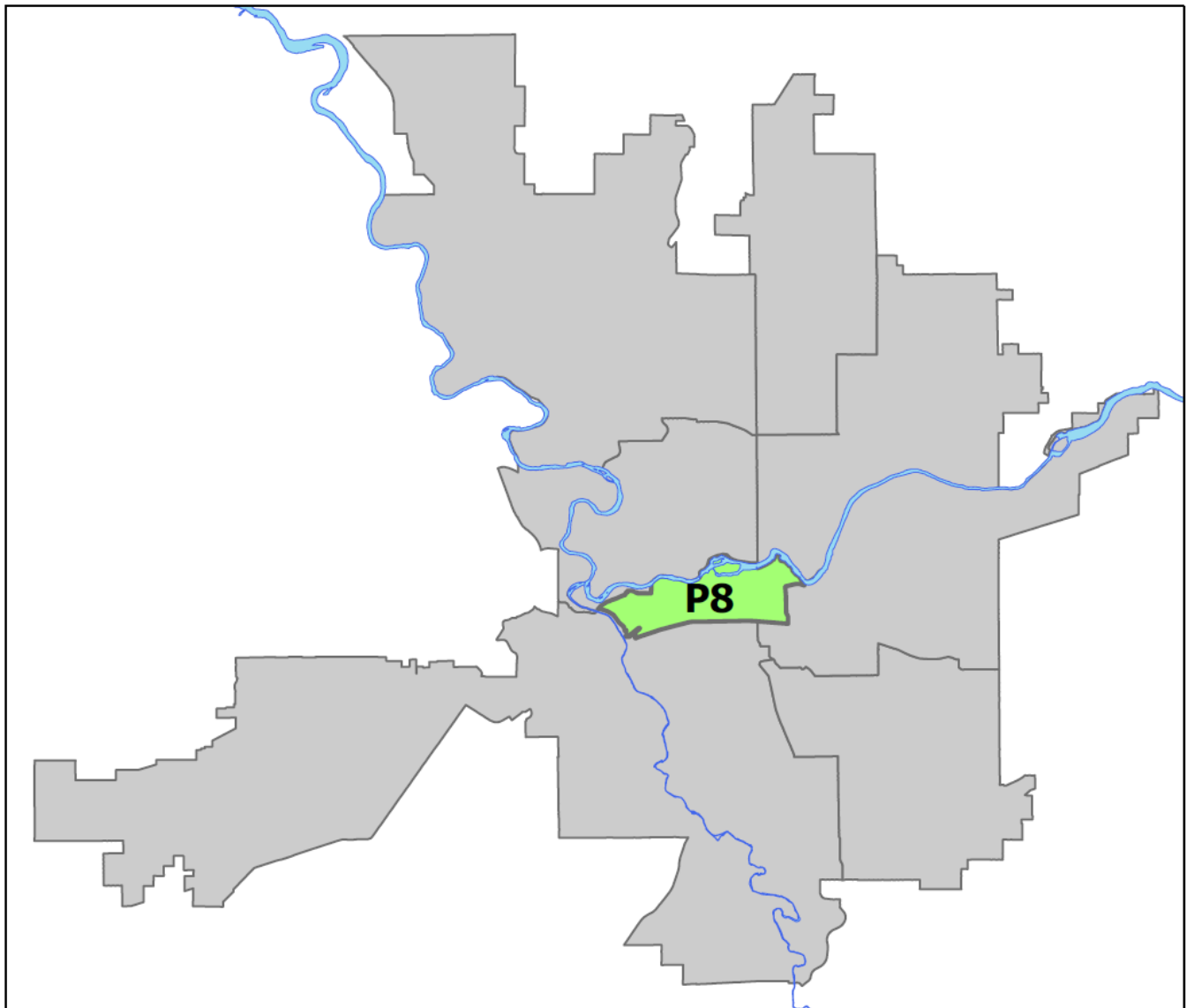
DAVID Sector



PSA Commander

Captain Steve Wohl

Downtown District (P8)





DOWNTOWN PRECINCT (P8) DAVID SECTOR

Preliminary IBR Counts

NIBRS Categories (Part 1 Selected)	7 Day Comparison			28 Day Comparison			YTD Comparison		
	Current	Prior	Percent	Current	Prior	Percent	Current	Prior	Percent
Violent									
Criminal Homicide	0	0		0	0		0	1	-100.00%
Rape	4	0		4	2	100.00%	31	26	19.23%
Robbery - Commercial	0	0		1	1	0.00%	12	20	-40.00%
Robbery - Person	1	4	-75.00%	11	5	120.00%	86	68	26.47%
Aggravated Assault - Non DV	3	3	0.00%	16	7	128.57%	132	145	-8.97%
Aggravated Assault - DV	1	0		3	1	200.00%	25	28	-10.71%
Violent Total:	9	7	28.57%	35	16	118.75%	286	288	-0.69%
Property									
Burglary - Residential	0	0		2	2	0.00%	30	50	-40.00%
Burglary Garage	1	0		1	2	-50.00%	9	16	-43.75%
Burglary Commercial	4	2	100.00%	11	3	266.67%	74	93	-20.43%
Larceny	40	37	8.11%	147	115	27.83%	1193	1229	-2.93%
Vehicle Theft	2	4	-50.00%	12	14	-14.29%	140	144	-2.78%
Arson	0	0		1	4	-75.00%	24	15	60.00%
Property Total:	47	43	9.30%	174	140	24.29%	1470	1547	-4.98%
Preliminary Part 1 Crime Totals:	56	50	12.00%	209	156	33.97%	1756	1835	-4.31%
Current 7 Day Period:	11/3/2024 - 11/9/2024			Prior 7 Day Period:	10/27/2024 - 11/2/2024				
Current 28 Day Period:	10/13/2024 - 11/9/2024			Prior 28 Day Period:	9/15/2024 - 10/12/2024				
Current YTD Day Period:	1/1/2024 - 11/9/2024			Prior YTD Period:	1/1/2023 - 11/9/2023				

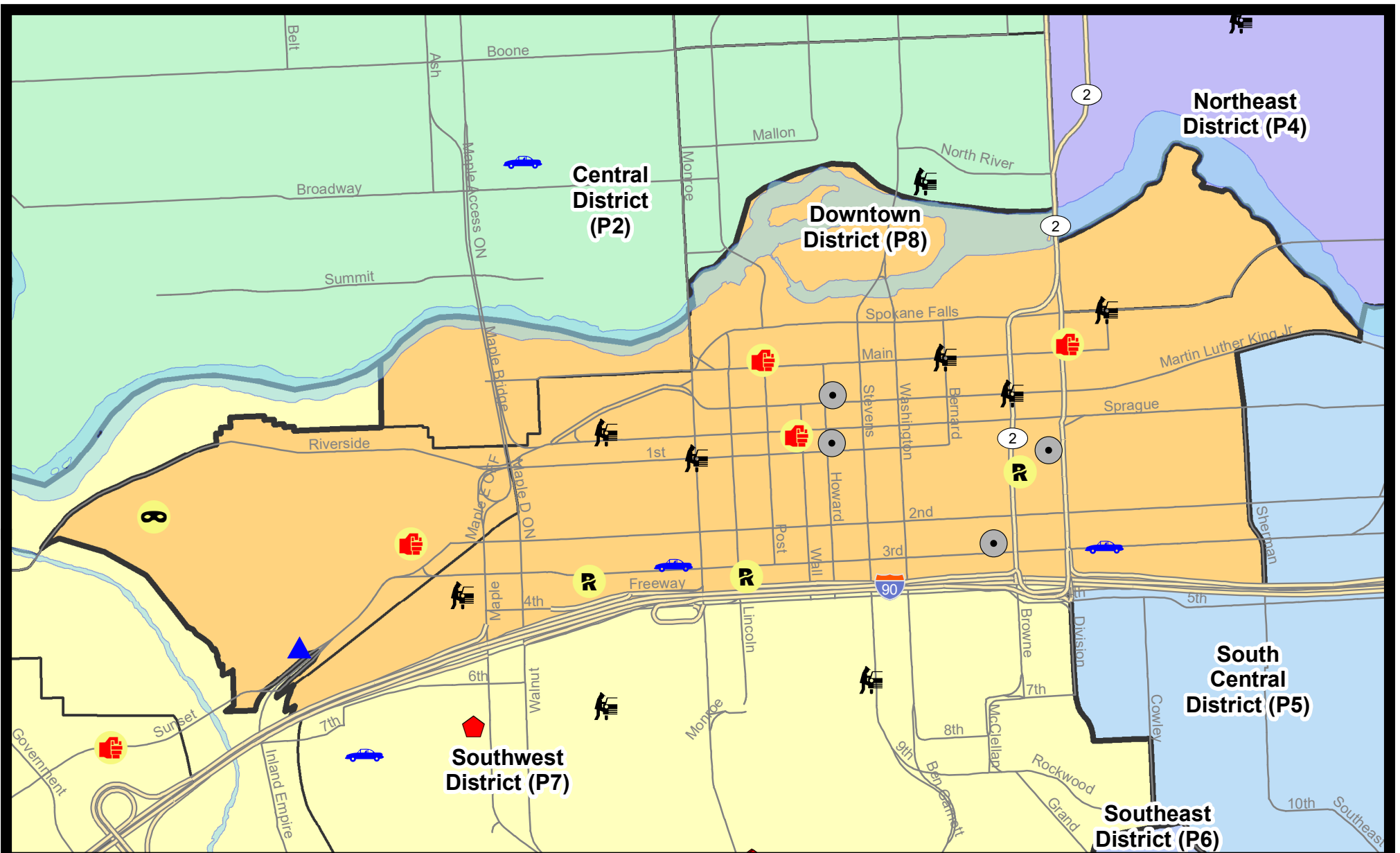
Prepared by SPD Crime Analysis Office - Monday, November 11, 2024

NOTE: SPD moved from UCR to the NIBRS reporting standard on 10/4/16 following the transition to a new RMS System. [Numbers on CompStat reports prior to this date should not be used as a comparison to those on this report.](#) Additional info on these reporting standards can be found on the FBI website: <https://ucr.fbi.gov/nibrs-overview>

This chart represents Preliminary counts of selected crime categories from Police Case Reports. Full statistical analysis to determine the confidence level of this data has not been performed. The % change columns on the preliminary counts differ from the percentage change on the NIBRS crime report, sometimes significantly. The CompStat report is designed for operational use and includes only selected NIBRS categories and coding less complex than full NIBRS rules. Official statistics for these and other NIBRS categories can be found on WASPC & FBI websites once available.



Note: On 1/8/23 boundary changes incorporated portions of P7 into the Downtown Precinct (SPD8BA and SPD8PV); Consequently activity in P8 will appear higher if compared to printed CompStat reports prior to 1/8/23



City of Spokane
Downtown District (P8)
Selected
Crime Types
2024-11-03 to 2024-11-09
 Prepared By:
Crime Analysis Unit
Spokane Police Department

Legend


NIBRS Events

-  Criminal Homicide
-  Robbery Commercial
-  Aggravated Assault
-  Burglary Commercial
-  Vehicle Prowling
-  Burglary Residential
-  Robbery Person
-  Burglary Garage
-  Vehicle Theft
-  Arson
-  Rape

*Cases Represent LERMS Crime Codes
 Points may indicate multiple events
 Note: Veh Prowl is only Larceny category displayed*



*For Additional Information on Incidents
 pertaining to an Area, Trend, or Pattern
 Contact Information Analysis*



THIS IS NOT A LEGAL DOCUMENT:
*The information shown on this map is compiled
 from various sources and is subject to constant
 revision. Information shown on this map should
 not be used to determine the location of facilities
 in relationship to property lines, section lines,
 streets, etc.*

Sunday - Saturday

11/3/2024 TO 11/9/2024



SW - Downtown District (P8)

<u>A/C</u>	<u>Offense Statute</u>	<u>Address</u>	<u>Reported Date</u>	<u>Dist</u>
<u>SPD8BA</u>				
C	ASSAULT 2D	W 2ND AVE / S OAK ST	11/7/2024	P8
C	BURGLARY 2D GARAGE	400 S CHESTNUT ST	11/9/2024	P8
C	ROBBERY 2D PERSON	S COEUR D ALENE ST / W PACIFIC AVE	11/5/2024	P7
C	THEFT 3D ALL OTHER	1800 W 1ST AVE	11/3/2024	P7
<u>SPD8EC</u>				
C	ASSAULT 2D	200 N DIVISION ST	11/8/2024	P4
C	THEFT 2D ALL OTHER	200 N DIVISION ST	11/3/2024	P8
C	THEFT 2D ALL OTHER	100 S DIVISION ST	11/5/2024	P8
C	THEFT 3D FROM BUILDING	200 N DIVISION ST	11/3/2024	P8
C	THEFT 3D FROM BUILDING	0 E 1ST AVE	11/6/2024	P8
A	THEFT 3D FROM MOTOR VEHICLE	N PINE ST / E SPOKANE FALLS BLVD	11/6/2024	P8
C	THEFT OF MOTOR VEHICLE	S PINE ST / E 3RD AVE	11/3/2024	P8
<u>SPD8RS</u>				
A	BURGLARY 2D COMMERCIAL	0 S HOWARD ST	11/3/2024	P8
C	BURGLARY 2D COMMERCIAL	100 W 3RD AVE	11/4/2024	P8
C	BURGLARY 2D COMMERCIAL	100 S STATE ST	11/6/2024	P8
C	BURGLARY 2D COMMERCIAL	500 W RIVERSIDE AVE	11/8/2024	P8
C	HARASSMENT FELONY WEAPON INVOLVED	700 W SPRAGUE AVE	11/4/2024	P8
C	HARASSMENT FELONY WEAPON INVOLVED	800 W MAIN AVE	11/4/2024	P8
C	RAPE 2D		11/5/2024	P8
C	RAPE 2D		11/9/2024	P8
C	RAPE 2D ORAL/ANAL OR SAME SEX		11/9/2024	P8
C	RAPE 3D		11/3/2024	P8
C	THEFT 2D ALL OTHER	0 W SPOKANE FALLS BLVD	11/3/2024	P8
C	THEFT 2D FROM BUILDING	500 W MAIN AVE	11/5/2024	P8
C	THEFT 2D FROM BUILDING	100 W PACIFIC AVE	11/7/2024	P8
C	THEFT 2D SHOPLIFTING	600 W MAIN AVE	11/4/2024	P8
C	THEFT 2D SHOPLIFTING	600 W MAIN AVE	11/7/2024	P8
C	THEFT 2D SHOPLIFTING	600 W MAIN AVE	11/7/2024	P8
C	THEFT 2D SHOPLIFTING	600 W MAIN AVE	11/9/2024	P8
C	THEFT 2D SHOPLIFTING	600 W MAIN AVE	11/9/2024	P8
C	THEFT 3D ALL OTHER	500 W SPRAGUE AVE	11/4/2024	P8
C	THEFT 3D ALL OTHER	S JEFFERSON ST / W RAILROAD ALLEY AVE	11/5/2024	P8
C	THEFT 3D ALL OTHER	100 S DIVISION ST	11/8/2024	P8
C	THEFT 3D ALL OTHER	100 N POST ST	11/8/2024	P8
C	THEFT 3D ALL OTHER	1400 W 1ST AVE	11/8/2024	P8
C	THEFT 3D FROM BUILDING	500 W MAIN AVE	11/4/2024	P8

A/C	Offense Statute	Address	Reported Date	Dist
C	THEFT 3D FROM BUILDING	100 S ADAMS ST	11/4/2024	P8
C	THEFT 3D FROM BUILDING	500 W SPRAGUE AVE	11/5/2024	P8
C	THEFT 3D FROM BUILDING	W SPRAGUE AVE / N WALL ST	11/6/2024	P8
C	THEFT 3D FROM BUILDING	0 W 2ND AVE	11/6/2024	P8
A	THEFT 3D FROM MOTOR VEHICLE	W MAIN AVE / N BERNARD ST	11/3/2024	P8
C	THEFT 3D FROM MOTOR VEHICLE	1200 W SPRAGUE AVE	11/4/2024	P8
C	THEFT 3D FROM MOTOR VEHICLE	W 1ST AVE / S MONROE ST	11/4/2024	P8
C	THEFT 3D FROM MOTOR VEHICLE	W RIVERSIDE AVE / N BROWNE ST	11/6/2024	P8
C	THEFT 3D FROM MOTOR VEHICLE	1600 W 3RD AVE	11/5/2024	
C	THEFT 3D SHOPLIFTING	0 W MAIN AVE	11/4/2024	P8
C	THEFT 3D SHOPLIFTING	0 W MAIN AVE	11/7/2024	P8
C	THEFT 3D SHOPLIFTING	600 W MAIN AVE	11/8/2024	P8
C	THEFT 3D SHOPLIFTING	600 W MAIN AVE	11/8/2024	P8
C	THEFT 3D SHOPLIFTING	600 W MAIN AVE	11/8/2024	P8
C	THEFT 3D SHOPLIFTING	600 W MAIN AVE	11/9/2024	P8
C	THEFT 3D SHOPLIFTING	0 S POST ST	11/4/2024	
C	THEFT 3D SHOPLIFTING	600 W MAIN AVE	11/4/2024	
C	THEFT 3D SHOPLIFTING	600 W MAIN AVE	11/6/2024	
C	THEFT 3D SHOPLIFTING	800 W 2ND AVE	11/7/2024	
C	THEFT 3D SHOPLIFTING	800 W 2ND AVE	11/7/2024	
C	THEFT OF MOTOR VEHICLE	1000 W 3RD AVE	11/7/2024	P8



Other Jurisdiction or Unk District

Preliminary IBR Counts

NIBRS Categories (Part 1 Selected)	7 Day Comparison			28 Day Comparison			YTD Comparison		
	Current	Prior	Percent	Current	Prior	Percent	Current	Prior	Percent
Violent									
Criminal Homicide	0	0		0	0		0	0	
Rape	0	1	-100.00%	2	1	100.00%	3	5	-40.00%
Robbery - Commercial	0	0		0	0		0	0	
Robbery - Person	0	0		0	0		1	1	0.00%
Aggravated Assault - Non DV	0	0		0	1	-100.00%	5	2	150.00%
Aggravated Assault - DV	0	0		0	0		0	1	-100.00%
Violent Total:	0	1	-100.00%	2	2	0.00%	9	9	0.00%
Property									
Burglary - Residential	0	0		0	0		0	0	
Burglary Garage	0	0		0	0		1	1	0.00%
Burglary Commercial	0	0		0	0		0	1	-100.00%
Larceny	2	0		2	2	0.00%	13	30	-56.67%
Vehicle Theft	0	0		0	0		4	1	300.00%
Arson	0	0		0	0		1	1	0.00%
Property Total:	2	0		2	2	0.00%	19	34	-44.12%
Preliminary Part 1 Crime Totals:	2	1	100.00%	4	4	0.00%	28	43	-34.88%
Current 7 Day Period:	11/3/2024 - 11/9/2024			Prior 7 Day Period:	10/27/2024 - 11/2/2024				
Current 28 Day Period:	10/13/2024 - 11/9/2024			Prior 28 Day Period:	9/15/2024 - 10/12/2024				
Current YTD Day Period:	1/1/2024 - 11/9/2024			Prior YTD Period:	1/1/2023 - 11/9/2023				

Prepared by SPD Crime Analysis Office - Monday, November 11, 2024

NOTE: SPD moved from UCR to the NIBRS reporting standard on 10/4/16 following the transition to a new RMS System. [Numbers on CompStat reports prior to this date should not be used as a comparison to those on this report.](#) Additional info on these reporting standards can be found on the FBI website: <https://ucr.fbi.gov/nibrs-overview>

This chart represents Preliminary counts of selected crime categories from Police Case Reports. Full statistical analysis to determine the confidence level of this data has not been performed. The % change columns on the preliminary counts differ from the percentage change on the NIBRS crime report, sometimes significantly. The CompStat report is designed for operational use and includes only selected NIBRS categories and coding less complex than full NIBRS rules. Official statistics for these and other NIBRS categories can be found on WASPC & FBI websites once available.

Sunday - Saturday

11/3/2024 TO 11/9/2024

Other Jurisdiction/Unk District



A/C **Offense Statute**

Address

Reported Date

Dist

SC13

C THEFT 3D SHOPLIFTING

900 W FRANCIS AVE

11/5/2024

C THEFT 3D SHOPLIFTING

900 W FRANCIS AVE

11/5/2024