

SPOKANE POLICE DEPARTMENT

PRELIMINARY CITYWIDE IBR CRIME REPORT



Preliminary IBR Counts

CHIEF OF POLICE

Kevin Hall

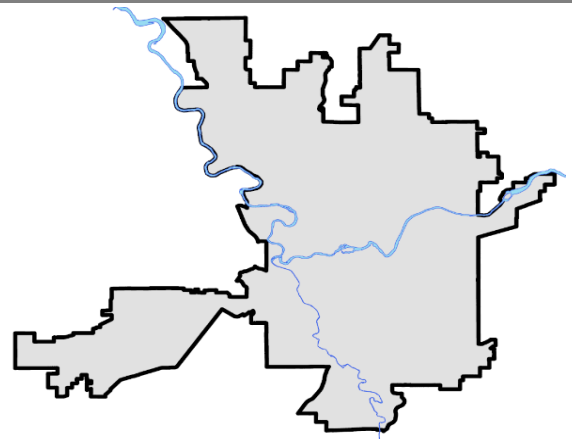
Period Ending: Saturday, November 2, 2024

NIBRS Categories (Part 1 Selected)	7 Day Comparison			28 Day Comparison			YTD Comparison		
	Current	Prior	Percent	Current	Prior	Percent	Current	Prior	Percent
Violent									
Criminal Homicide	1	1	0.00%	2	1	100.00%	14	14	0.00%
Rape	4	2	100.00%	12	20	-40.00%	179	213	-15.96%
Robbery - Commercial	0	1	-100.00%	2	10	-80.00%	79	100	-21.00%
Robbery - Person	7	6	16.67%	20	19	5.26%	210	199	5.53%
Aggravated Assault - Non DV	12	16	-25.00%	46	37	24.32%	490	535	-8.41%
Aggravated Assault - DV	5	5	0.00%	23	26	-11.54%	304	297	2.36%
Violent Total:	29	31	-6.45%	105	113	-7.08%	1276	1358	-6.04%
Property									
Burglary - Residential	9	12	-25.00%	48	50	-4.00%	521	733	-28.92%
Burglary Garage	4	10	-60.00%	30	39	-23.08%	342	431	-20.65%
Burglary Commercial	14	10	40.00%	47	38	23.68%	418	513	-18.52%
Larceny	191	212	-9.91%	796	817	-2.57%	7435	7998	-7.04%
Vehicle Theft	25	28	-10.71%	112	111	0.90%	1086	1458	-25.51%
Arson	0	0		5	18	-72.22%	116	77	50.65%
Property Total:	243	272	-10.66%	1038	1073	-3.26%	9918	11210	-11.53%
Preliminary Part 1 Crime Totals:	272	303	-10.23%	1143	1186	-3.63%	11194	12568	-10.93%
Current 7 Day Period:	10/27/2024 - 11/2/2024			Prior 7 Day Period:	10/20/2024 - 10/26/2024				
Current 28 Day Period:	10/6/2024 - 11/2/2024			Prior 28 Day Period:	9/8/2024 - 10/5/2024				
Current YTD Day Period:	1/1/2024 - 11/2/2024			Prior YTD Period:	1/1/2023 - 11/2/2023				

Prepared by SPD Crime Analysis Office - Tuesday, November 5, 2024

NOTE: SPD moved from UCR to the NIBRS reporting standard on 10/4/16 following the transition to a new RMS System. [Numbers on CompStat reports prior to this date should not be used as a comparison to those on this report.](#) Additional info on these reporting standards can be found on the FBI website: <https://ucr.fbi.gov/nibrs-overview>

This chart represents Preliminary counts of selected crime categories from Police Case Reports. Full statistical analysis to determine the confidence level of this data has not been performed. The % change columns on the preliminary counts differ from the percentage change on the NIBRS crime report, sometimes significantly. The CompStat report is designed for operational use and includes only selected NIBRS categories and coding less complex than full NIBRS rules. Official statistics for these and other NIBRS categories can be found on WASPC & FBI websites once available.



SPOKANE POLICE DEPARTMENT

Northwest Precinct

ADAM Sector

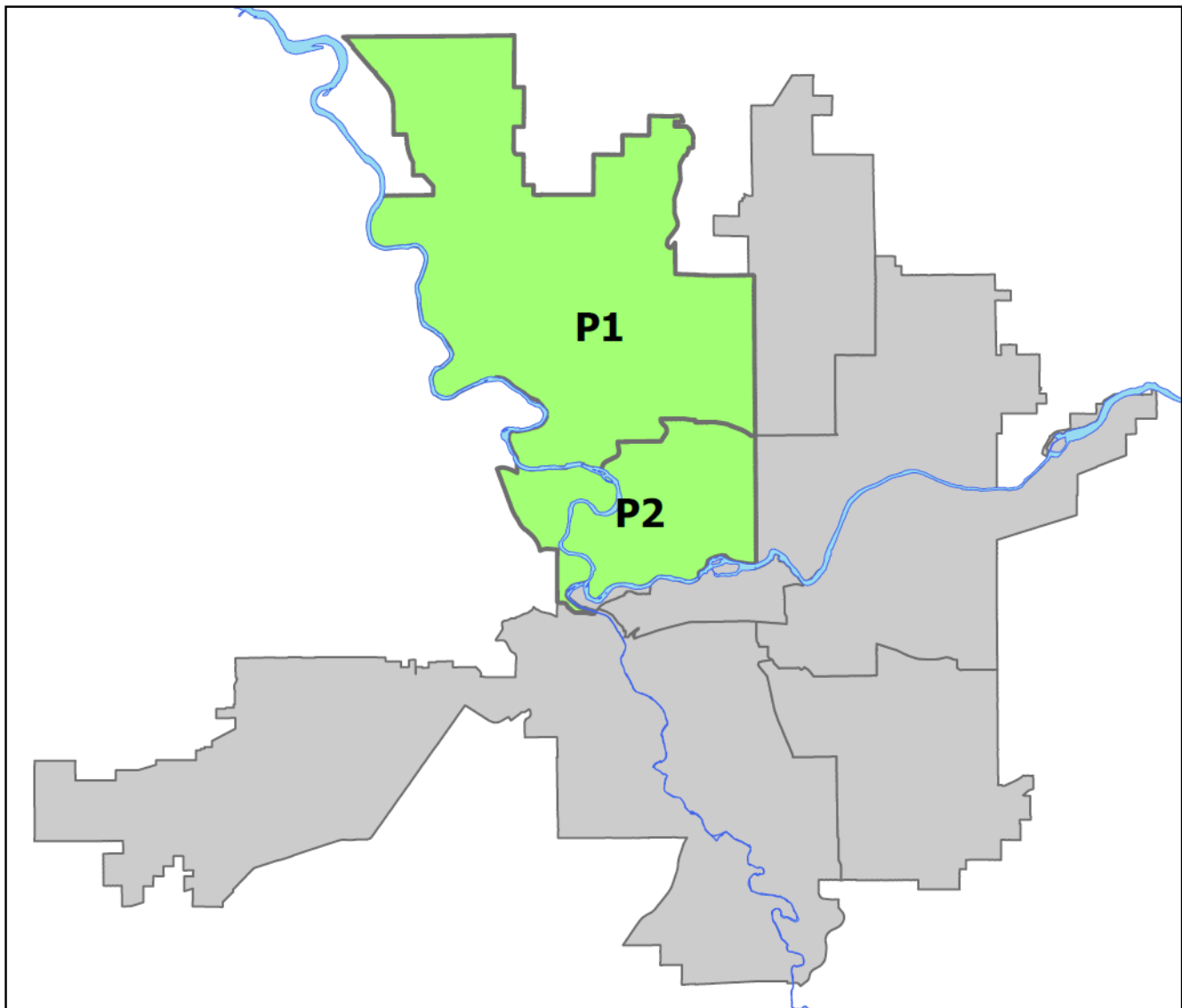


PSA Commander

Captain Tom Hendren

Northwest District (P1)

Central District (P2)



POLICE SUMMARY - Ending: Saturday, November 2, 2024

NORTHWEST PRECINCT (P1, P2) ADAM SECTOR



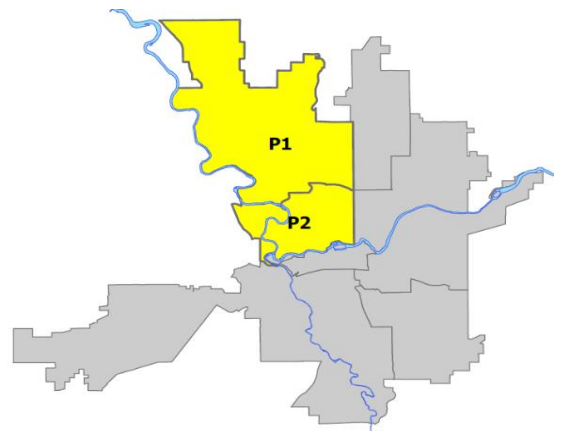
Preliminary IBR Counts

NIBRS Categories (Part 1 Selected)	7 Day Comparison			28 Day Comparison			YTD Comparison		
	Current	Prior	Percent	Current	Prior	Percent	Current	Prior	Percent
Violent									
Criminal Homicide	0	0		0	0		4	2	100.00%
Rape	1	0		3	3	0.00%	50	58	-13.79%
Robbery - Commercial	0	0		1	5	-80.00%	22	17	29.41%
Robbery - Person	2	1	100.00%	3	5	-40.00%	37	29	27.59%
Aggravated Assault - Non DV	1	3	-66.67%	5	11	-54.55%	103	102	0.98%
Aggravated Assault - DV	1	2	-50.00%	7	7	0.00%	81	78	3.85%
Violent Total:	5	6	-16.67%	19	31	-38.71%	297	286	3.85%
Property									
Burglary - Residential	4	3	33.33%	16	12	33.33%	161	205	-21.46%
Burglary Garage	1	4	-75.00%	10	21	-52.38%	125	127	-1.57%
Burglary Commercial	1	4	-75.00%	11	13	-15.38%	97	111	-12.61%
Larceny	48	45	6.67%	173	198	-12.63%	1945	1771	9.82%
Vehicle Theft	8	11	-27.27%	35	37	-5.41%	312	358	-12.85%
Arson	0	0		3	4	-25.00%	37	21	76.19%
Property Total:	62	67	-7.46%	248	285	-12.98%	2677	2593	3.24%
Preliminary Part 1 Crime Totals:	67	73	-8.22%	267	316	-15.51%	2974	2879	3.30%
Current 7 Day Period:	10/27/2024 - 11/2/2024			Prior 7 Day Period:	10/20/2024 - 10/26/2024				
Current 28 Day Period:	10/6/2024 - 11/2/2024			Prior 28 Day Period:	9/8/2024 - 10/5/2024				
Current YTD Day Period:	1/1/2024 - 11/2/2024			Prior YTD Period:	1/1/2023 - 11/2/2023				

Prepared by SPD Crime Analysis Office - Tuesday, November 5, 2024

NOTE: SPD moved from UCR to the NIBRS reporting standard on 10/4/16 following the transition to a new RMS System. [Numbers on CompStat reports prior to this date should not be used as a comparison to those on this report.](#) Additional info on these reporting standards can be found on the FBI website: <https://ucr.fbi.gov/nibrs-overview>

This chart represents Preliminary counts of selected crime categories from Police Case Reports. Full statistical analysis to determine the confidence level of this data has not been performed. The % change columns on the preliminary counts differ from the percentage change on the NIBRS crime report, sometimes significantly. The CompStat report is designed for operational use and includes only selected NIBRS categories and coding less complex than full NIBRS rules. Official statistics for these and other NIBRS categories can be found on WASPC & FBI websites once available.



Note: On 1/8/23 boundary changes were implemented dividing the North Precinct into two (NW and NE). The Northwest Precinct ADAM Sector consists of P1 and P2; Consequently this page did not exist on printed CompStat reports prior to 1/8/23



NW - Northwest District (P1)

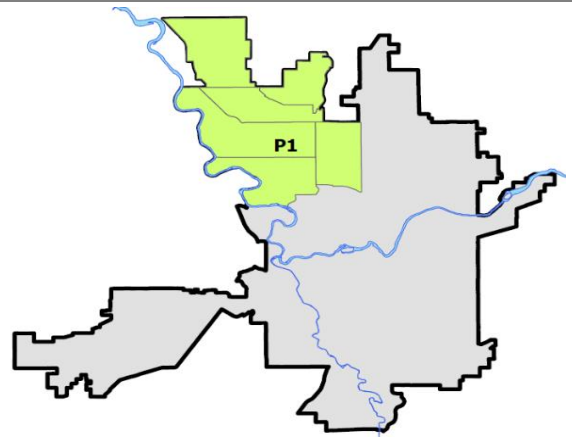
Preliminary IBR Counts

NIBRS Categories (Part 1 Selected)	7 Day Comparison			28 Day Comparison			YTD Comparison		
	Current	Prior	Percent	Current	Prior	Percent	Current	Prior	Percent
Violent									
Criminal Homicide	0	0		0	0		4	0	
Rape	1	0		2	3	-33.33%	30	28	7.14%
Robbery - Commercial	0	0		1	2	-50.00%	7	4	75.00%
Robbery - Person	0	0		0	2	-100.00%	12	13	-7.69%
Aggravated Assault - Non DV	0	2	-100.00%	3	4	-25.00%	43	43	0.00%
Aggravated Assault - DV	0	2	-100.00%	4	5	-20.00%	41	37	10.81%
Violent Total:	1	4	-75.00%	10	16	-37.50%	137	125	9.60%
Property									
Burglary - Residential	1	1	0.00%	6	8	-25.00%	70	104	-32.69%
Burglary Garage	1	2	-50.00%	8	12	-33.33%	78	77	1.30%
Burglary Commercial	1	0		2	3	-33.33%	36	30	20.00%
Larceny	23	25	-8.00%	77	100	-23.00%	891	862	3.36%
Vehicle Theft	1	3	-66.67%	10	20	-50.00%	123	146	-15.75%
Arson	0	0		0	1	-100.00%	5	10	-50.00%
Property Total:	27	31	-12.90%	103	144	-28.47%	1203	1229	-2.12%
Preliminary Part 1 Crime Totals:	28	35	-20.00%	113	160	-29.38%	1340	1354	-1.03%
Current 7 Day Period:	10/27/2024 - 11/2/2024			Prior 7 Day Period:	10/20/2024 - 10/26/2024				
Current 28 Day Period:	10/6/2024 - 11/2/2024			Prior 28 Day Period:	9/8/2024 - 10/5/2024				
Current YTD Day Period:	1/1/2024 - 11/2/2024			Prior YTD Period:	1/1/2023 - 11/2/2023				

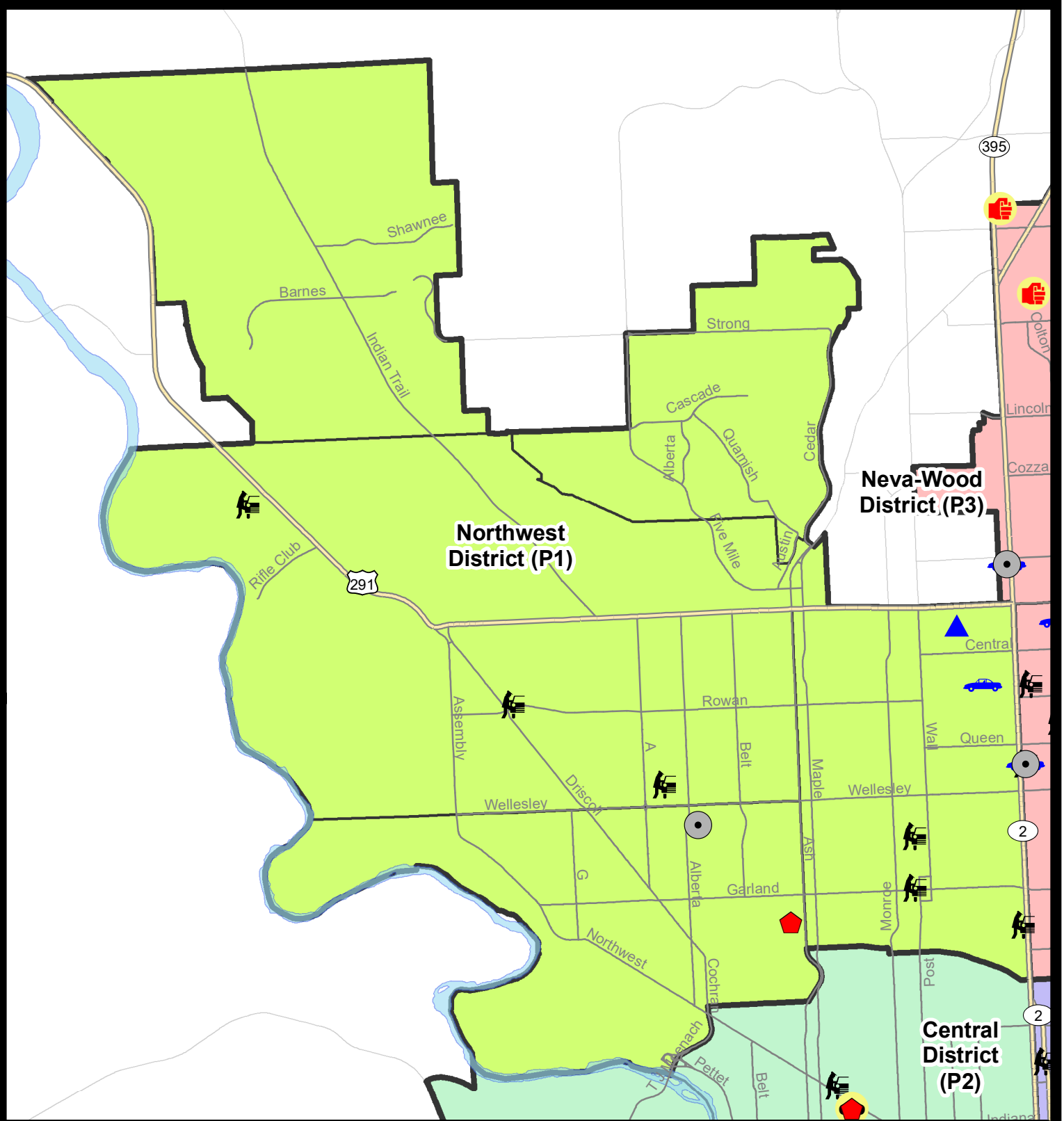
Prepared by SPD Crime Analysis Office - Tuesday, November 5, 2024

NOTE: SPD moved from UCR to the NIBRS reporting standard on 10/4/16 following the transition to a new RMS System. [Numbers on CompStat reports prior to this date should not be used as a comparison to those on this report.](#) Additional info on these reporting standards can be found on the FBI website: <https://ucr.fbi.gov/nibrs-overview>

This chart represents Preliminary counts of selected crime categories from Police Case Reports. Full statistical analysis to determine the confidence level of this data has not been performed. The % change columns on the preliminary counts differ from the percentage change on the NIBRS crime report, sometimes significantly. The CompStat report is designed for operational use and includes only selected NIBRS categories and coding less complex than full NIBRS rules. Official statistics for these and other NIBRS categories can be found on WASPC & FBI websites once available.



Note: On 1/8/23 a boundary change to P1 added a portion of the prior area to P2 (SPA2EG); Consequently activity in P1 will appear a bit lower if compared to printed CompStat reports prior to 1/8/23



Neva-Wood District (P3)

Northwest District (P1)

Central District (P2)

City of Spokane
Northwest District (P1)
Selected Crime Codes
2024-10-27 to 2024-11-02
 Prepared By:
Crime Analysis Unit
Spokane Police Department

Legend

NIBRS Events

Cases Represent LERMS Crime Codes
Points may indicate multiple events
Note: Veh Prowl is only Larceny displayed

For Additional Information on Incidents pertaining to an Area, Trend, or Pattern Contact Information Analysis

0 0.25 0.5 1 Miles

THIS IS NOT A LEGAL DOCUMENT.
 The information shown on this map is compiled from various sources and is subject to constant revision. Information shown on this map should not be used to determine the location of facilities in relationship to property lines, section lines, streets, etc.

Sunday - Saturday

10/27/2024 TO 11/2/2024

NW - Northwest District (P1)



<u>A/C</u>	<u>Offense Statute</u>	<u>Address</u>	<u>Reported Date</u>	<u>Dist</u>
C	RAPE 2D		10/28/2024	P1
<u>SPA1AD</u>				
C	BURGLARY 1D FROM RESIDENCE	1800 W GORDON AVE	10/30/2024	P1
C	SHOPLIFTING BURGLARY	2500 W WELLESLEY AVE	11/1/2024	P1
C	THEFT 3D ALL OTHER	2500 W DALTON AVE	10/28/2024	
C	THEFT 3D FROM BUILDING	2300 W WELLESLEY AVE	10/30/2024	P1
C	THEFT 3D SHOPLIFTING	2500 W WELLESLEY AVE	10/28/2024	P1
<u>SPA1BS</u>				
C	THEFT 3D ALL OTHER	1400 W FRANCIS AVE	10/28/2024	
<u>SPA1FM</u>				
C	MAIL THEFT	7200 N QUAMISH DR	11/2/2024	P1
C	MAIL THEFT	7200 N QUAMISH DR	11/2/2024	P1
C	MAIL THEFT (All Others)	7200 N QUAMISH DR	11/2/2024	P1
C	THEFT 3D ALL OTHER	2400 W WALKER CT	10/29/2024	P1
<u>SPA1IT</u>				
C	MAIL THEFT	8600 N PAMELA ST	11/2/2024	P1
C	MAIL THEFT	4400 W VEL VIEW CT	11/2/2024	P1
C	THEFT 3D ALL OTHER	5100 W SHAWNEE AVE	10/28/2024	P1
<u>SPA1NH</u>				
C	BURGLARY 2D GARAGE	6100 N WASHINGTON ST	10/31/2024	P1
C	THEFT 3D ALL OTHER	1600 W ROWAN AVE	10/28/2024	P1
C	THEFT 3D ALL OTHER	5400 N POST ST	10/30/2024	P1
A	THEFT 3D ALL OTHER	4700 N CEDAR ST	10/31/2024	P1
A	THEFT 3D FROM MOTOR VEHICLE	3500 N DIVISION ST	11/2/2024	P1
C	THEFT 3D FROM MOTOR VEHICLE	4300 N POST ST	10/29/2024	
C	THEFT 3D SHOPLIFTING	4600 N DIVISION ST	10/27/2024	P1
C	THEFT 3D SHOPLIFTING	4600 N DIVISION ST	10/31/2024	P1
C	THEFT OF A FIREARM FROM MOTOR VEHICLE	800 W GARLAND AVE	10/31/2024	P1
C	THEFT OF MOTOR VEHICLE	200 W NEBRASKA AVE	10/30/2024	P1
<u>SPA1NW</u>				
C	THEFT 3D ALL OTHER	5700 N ASSEMBLY ST	11/2/2024	P1
C	THEFT 3D FROM MOTOR VEHICLE	7300 N SKYKOMISH ST	11/1/2024	P1
C	THEFT 3D FROM MOTOR VEHICLE	2700 W WABASH AVE	10/27/2024	
C	THEFT OF A FIREARM FROM MOTOR VEHICLE	5500 N FOREST BLVD	10/31/2024	P1



NW - North Central District (P2)

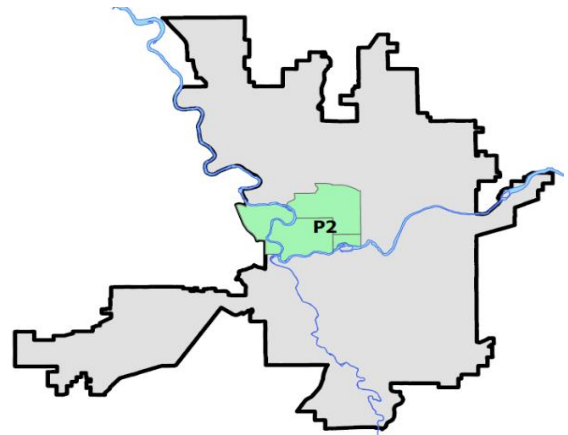
Preliminary IBR Counts

NIBRS Categories (Part 1 Selected)		7 Day Comparison			28 Day Comparison			YTD Comparison		
		Current	Prior	Percent	Current	Prior	Percent	Current	Prior	Percent
Violent	Criminal Homicide	0	0		0	0		0	2	-100.00%
	Rape	0	0		1	0		20	30	-33.33%
	Robbery - Commercial	0	0		0	3	-100.00%	15	13	15.38%
	Robbery - Person	2	1	100.00%	3	3	0.00%	25	16	56.25%
	Aggravated Assault - Non DV	1	1	0.00%	2	7	-71.43%	60	59	1.69%
	Aggravated Assault - DV	1	0		3	2	50.00%	40	41	-2.44%
Violent Total:		4	2	100.00%	9	15	-40.00%	160	161	-0.62%
Property	Burglary - Residential	3	2	50.00%	10	4	150.00%	91	101	-9.90%
	Burglary Garage	0	2	-100.00%	2	9	-77.78%	47	50	-6.00%
	Burglary Commercial	0	4	-100.00%	9	10	-10.00%	61	81	-24.69%
	Larceny	25	20	25.00%	96	98	-2.04%	1054	909	15.95%
	Vehicle Theft	7	8	-12.50%	25	17	47.06%	189	212	-10.85%
	Arson	0	0		3	3	0.00%	32	11	190.91%
Property Total:		35	36	-2.78%	145	141	2.84%	1474	1364	8.06%
Preliminary Part 1 Crime Totals:		39	38	2.63%	154	156	-1.28%	1634	1525	7.15%
Current 7 Day Period:		10/27/2024 - 11/2/2024			Prior 7 Day Period:		10/20/2024 - 10/26/2024			
Current 28 Day Period:		10/6/2024 - 11/2/2024			Prior 28 Day Period:		9/8/2024 - 10/5/2024			
Current YTD Day Period:		1/1/2024 - 11/2/2024			Prior YTD Period:		1/1/2023 - 11/2/2023			

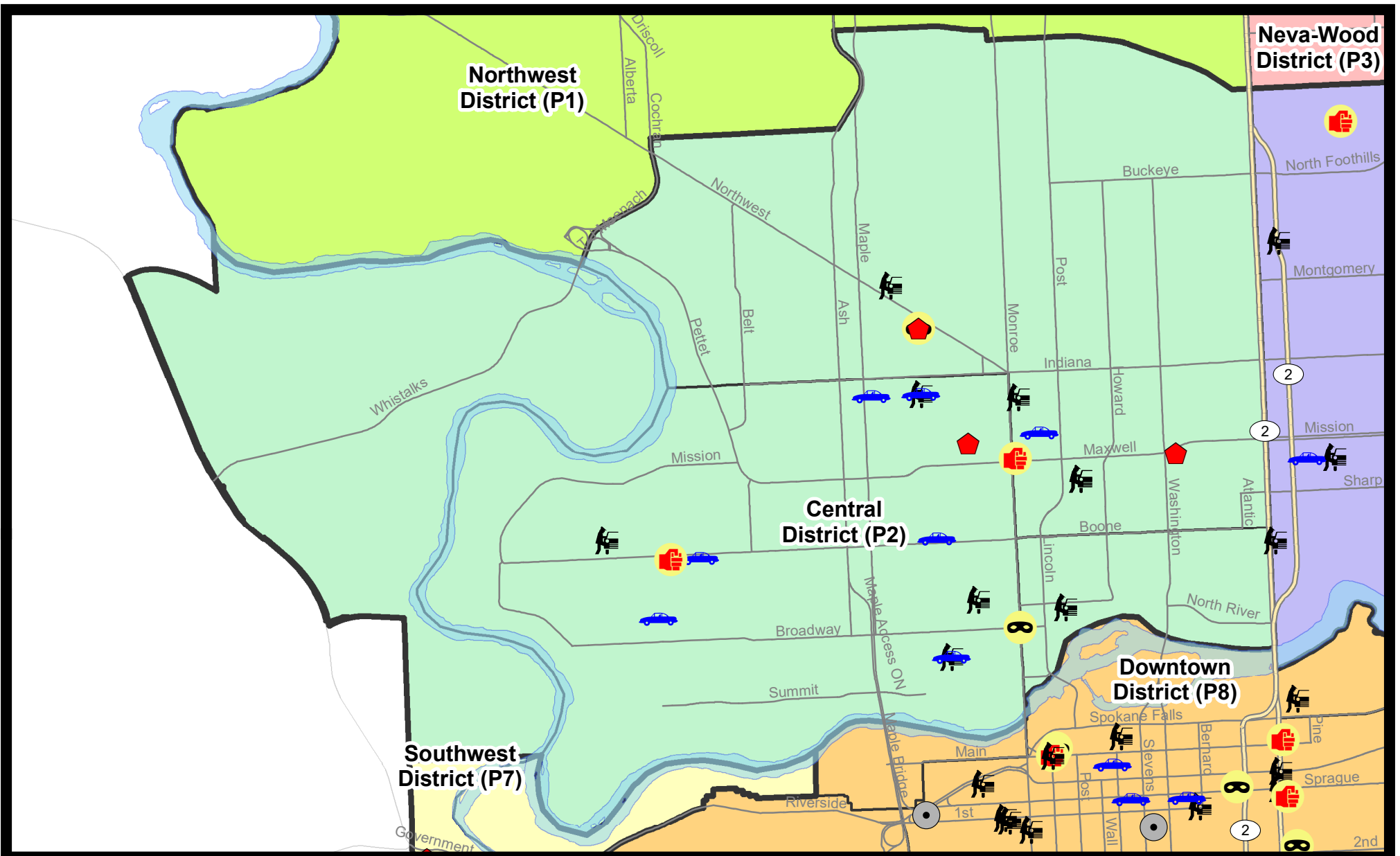
Prepared by SPD Crime Analysis Office - Tuesday, November 5, 2024

NOTE: SPD moved from UCR to the NIBRS reporting standard on 10/4/16 following the transition to a new RMS System. [Numbers on CompStat reports prior to this date should not be used as a comparison to those on this report.](#) Additional info on these reporting standards can be found on the FBI website: <https://ucr.fbi.gov/nibrs-overview>

This chart represents Preliminary counts of selected crime categories from Police Case Reports. Full statistical analysis to determine the confidence level of this data has not been performed. The % change columns on the preliminary counts differ from the percentage change on the NIBRS crime report, sometimes significantly. The CompStat report is designed for operational use and includes only selected NIBRS categories and coding less complex than full NIBRS rules. Official statistics for these and other NIBRS categories can be found on WASPC & FBI websites once available.














Note: On 1/8/23 a boundary change to P2 added a portion of the P1 area into P2 (SPA2EG); Consequently activity in P2 will appear a bit higher if compared to printed CompStat reports prior to 1/8/23



City of Spokane
Central District (P2)
Selected
Crime Types
2024-10-27 to 2024-11-02
 Prepared By:
Crime Analysis Unit
Spokane Police Department

Legend


NIBRS Events

-  Criminal Homicide
-  Robbery Commercial
-  Aggravated Assault
-  Burglary Commercial
-  Rape
-  Robbery Person
-  Burglary Residential
-  Vehicle Prowling
-  Burglary Garage
-  Vehicle Theft
-  Arson

Cases Represent LERMS Crime Codes
Points may indicate multiple events
Note: Veh Prowl is only Larceny category displayed



For Additional Information on Incidents pertaining to an Area, Trend, or Pattern Contact Information Analysis



THIS IS NOT A LEGAL DOCUMENT:
The information shown on this map is compiled from various sources and is subject to constant revision. Information shown on this map should not be used to determine the location of facilities in relationship to property lines, section lines, streets, etc.

Sunday - Saturday

NW - Central District (P2)

10/27/2024 TO 11/2/2024



<u>A/C</u>	<u>Offense Statute</u>	<u>Address</u>	<u>Reported Date</u>	<u>Dist</u>
<u>SPA2EG</u>				
C	ASSAULT 2D	1500 N MONROE ST	11/2/2024	P1
C	BURGLARY 1D FROM RESIDENCE	1300 W KNOX AVE	10/28/2024	P1
C	MAIL THEFT	500 W PARK PL	10/31/2024	P2
C	RESIDENTIAL BURGLARY	300 W MISSION AVE	10/30/2024	P1
A	ROBBERY 1D PERSON	1300 W KNOX AVE	10/28/2024	P1
C	THEFT 2D FROM MOTOR VEHICLE	900 W NORA AVE	10/31/2024	P1
C	THEFT 3D FROM MOTOR VEHICLE	1400 W MONTGOMERY AVE	10/29/2024	P2
A	THEFT 3D FROM MOTOR VEHICLE	1400 N WALL ST	10/31/2024	P2
A	THEFT 3D FROM MOTOR VEHICLE	1400 N WALL ST	10/31/2024	P1
C	THEFT 3D SHOPLIFTING	2500 N MONROE ST	10/29/2024	P2
C	THEFT 3D SHOPLIFTING	1600 W NORTHWEST BLVD	10/29/2024	P2
C	THEFT OF MOTOR VEHICLE	800 W SPOFFORD AVE	10/31/2024	P1
<u>SPA2RS</u>				
A	ROBBERY 1D CARJACKING	N MONROE ST / W BROADWAY AVE	10/30/2024	P1
C	THEFT 3D FROM MOTOR VEHICLE	800 W MALLON AVE	10/31/2024	P1
<u>SPA2WC</u>				
C	ASSAULT 2D	2400 W BOONE AVE	11/2/2024	P1
C	MAIL THEFT	1200 W COLLEGE AVE	10/29/2024	P2
C	RESIDENTIAL BURGLARY	1100 W SPOFFORD AVE	10/30/2024	P1
C	THEFT 2D ALL OTHER	1500 W COLLEGE AVE	10/30/2024	P1
C	THEFT 2D ALL OTHER	1100 W MALLON AVE	10/31/2024	P2
C	THEFT 2D ALL OTHER	1800 W GARDNER AVE	10/30/2024	
C	THEFT 2D FROM BUILDING	2900 W SINTO AVE	10/31/2024	P2
C	THEFT 2D FROM MOTOR VEHICLE	1100 W MALLON AVE	10/28/2024	P1
C	THEFT 3D ALL OTHER	2000 W BOONE AVE	10/28/2024	P2
C	THEFT 3D ALL OTHER	1400 W HIGHLINE LN	11/1/2024	
C	THEFT 3D FROM BUILDING	1500 W MISSION AVE	10/28/2024	
C	THEFT 3D FROM MOTOR VEHICLE	1200 W COLLEGE AVE	10/27/2024	P1
C	THEFT 3D FROM MOTOR VEHICLE	2700 W SHARP AVE	10/27/2024	P2
C	THEFT 3D FROM MOTOR VEHICLE	1300 W NORA AVE	10/30/2024	P1
C	THEFT 3D SHOPLIFTING	1000 W SUMMIT PKWY	10/28/2024	P1
C	THEFT 3D SHOPLIFTING	1000 W SUMMIT PKWY	10/30/2024	P1
C	THEFT 3D SHOPLIFTING	1000 W SUMMIT PKWY	10/30/2024	P1
C	THEFT 3D SHOPLIFTING	1100 N MONROE ST	10/28/2024	
C	THEFT OF MOTOR VEHICLE	2300 W BOONE AVE	10/27/2024	P1
A	THEFT OF MOTOR VEHICLE	1300 W NORA AVE	10/30/2024	P1
C	THEFT OF MOTOR VEHICLE	1500 W NORA AVE	10/31/2024	P1

For protection of victim privacy, the entire address on sexual assault crimes has been redacted.

A/C	Offense Statute	Address	Reported Date	Dist
C	THEFT OF MOTOR VEHICLE	1300 W BOONE AVE	10/31/2024	P1
A	THEFT OF MOTOR VEHICLE	1200 W COLLEGE AVE	10/31/2024	P2
C	THEFT OF MOTOR VEHICLE	2500 W MALLON AVE	11/2/2024	P1
SPA2WH				
C	THEFT 2D ALL OTHER	2800 W ELLIOTT DR	10/30/2024	P2

SPOKANE POLICE DEPARTMENT

Northeast Precinct

BAKER Sector

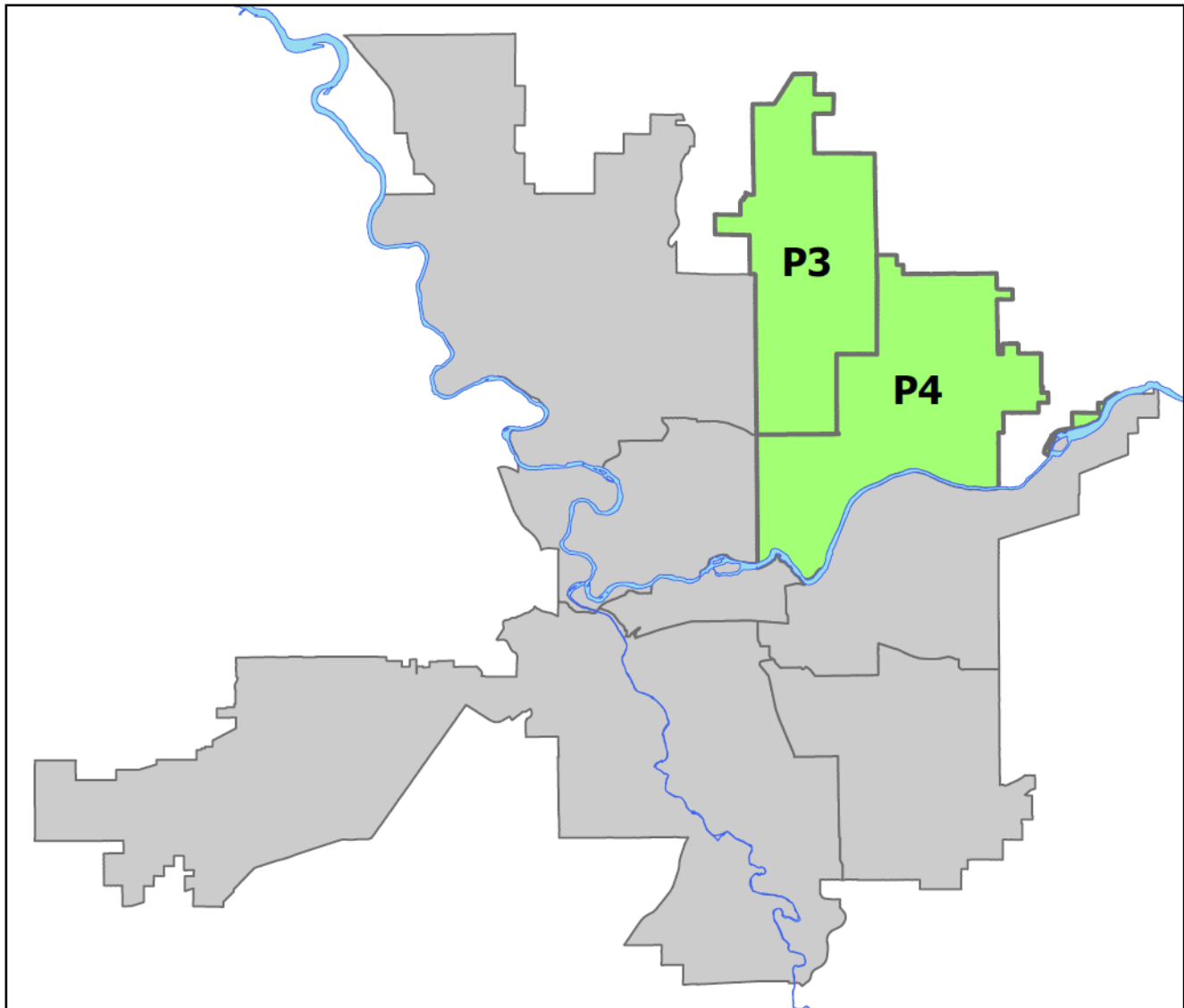


PSA Commander

Captain Shawn Kendall

NevaWood District (P3)

Northeast District (P4)



POLICE SUMMARY - Ending: Saturday, November 2, 2024

NORTHEAST PRECINCT (P3, P4) BAKER SECTOR



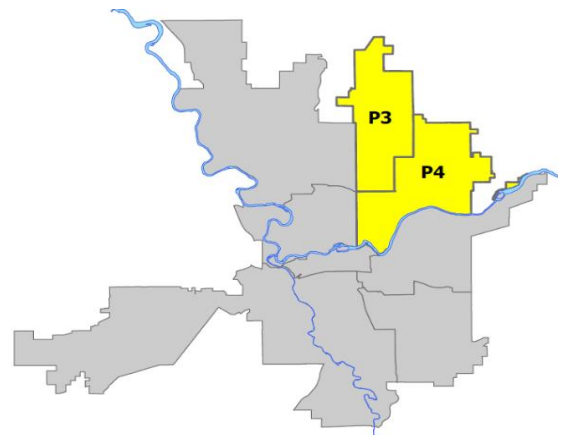
Preliminary IBR Counts

NIBRS Categories (Part 1 Selected)		7 Day Comparison			28 Day Comparison			YTD Comparison		
		Current	Prior	Percent	Current	Prior	Percent	Current	Prior	Percent
Violent	Criminal Homicide	0	0		0	1	-100.00%	5	6	-16.67%
	Rape	0	0		1	7	-85.71%	46	59	-22.03%
	Robbery - Commercial	0	0		0	4	-100.00%	31	51	-39.22%
	Robbery - Person	1	2	-50.00%	4	5	-20.00%	53	65	-18.46%
	Aggravated Assault - Non DV	6	2	200.00%	13	11	18.18%	147	170	-13.53%
	Aggravated Assault - DV	3	2	50.00%	10	10	0.00%	109	111	-1.80%
Violent Total:		10	6	66.67%	28	38	-26.32%	391	462	-15.37%
Property	Burglary - Residential	3	6	-50.00%	16	17	-5.88%	162	330	-50.91%
	Burglary Garage	1	4	-75.00%	12	8	50.00%	105	142	-26.06%
	Burglary Commercial	7	2	250.00%	17	17	0.00%	158	186	-15.05%
	Larceny	68	81	-16.05%	300	306	-1.96%	2685	3132	-14.27%
	Vehicle Theft	7	5	40.00%	34	45	-24.44%	391	534	-26.78%
	Arson	0	0		1	2	-50.00%	20	26	-23.08%
Property Total:		86	98	-12.24%	380	395	-3.80%	3521	4350	-19.06%
Preliminary Part 1 Crime Totals:		96	104	-7.69%	408	433	-5.77%	3912	4812	-18.70%
Current 7 Day Period:		10/27/2024 - 11/2/2024			Prior 7 Day Period:		10/20/2024 - 10/26/2024			
Current 28 Day Period:		10/6/2024 - 11/2/2024			Prior 28 Day Period:		9/8/2024 - 10/5/2024			
Current YTD Day Period:		1/1/2024 - 11/2/2024			Prior YTD Period:		1/1/2023 - 11/2/2023			

Prepared by SPD Crime Analysis Office - Tuesday, November 5, 2024

NOTE: SPD moved from UCR to the NIBRS reporting standard on 10/4/16 following the transition to a new RMS System. [Numbers on CompStat reports prior to this date should not be used as a comparison to those on this report.](#) Additional info on these reporting standards can be found on the FBI website: <https://ucr.fbi.gov/nibrs-overview>

This chart represents Preliminary counts of selected crime categories from Police Case Reports. Full statistical analysis to determine the confidence level of this data has not been performed. The % change columns on the preliminary counts differ from the percentage change on the NIBRS crime report, sometimes significantly. The CompStat report is designed for operational use and includes only selected NIBRS categories and coding less complex than full NIBRS rules. Official statistics for these and other NIBRS categories can be found on WASPC & FBI websites once available.



Note: On 1/8/23 boundary changes were implemented dividing the North Precinct into two (NW and NE). The Northeast Precinct BAKER Sector consists of P3 and P4; Consequently this page did not exist on printed reports prior to 1/8/23



NE - Neva-Wood District (P3)

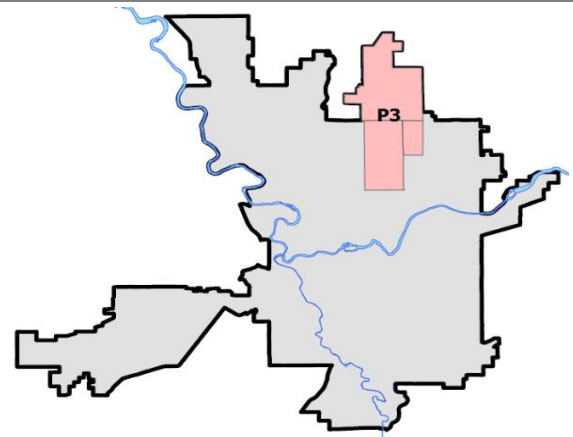
Preliminary IBR Counts

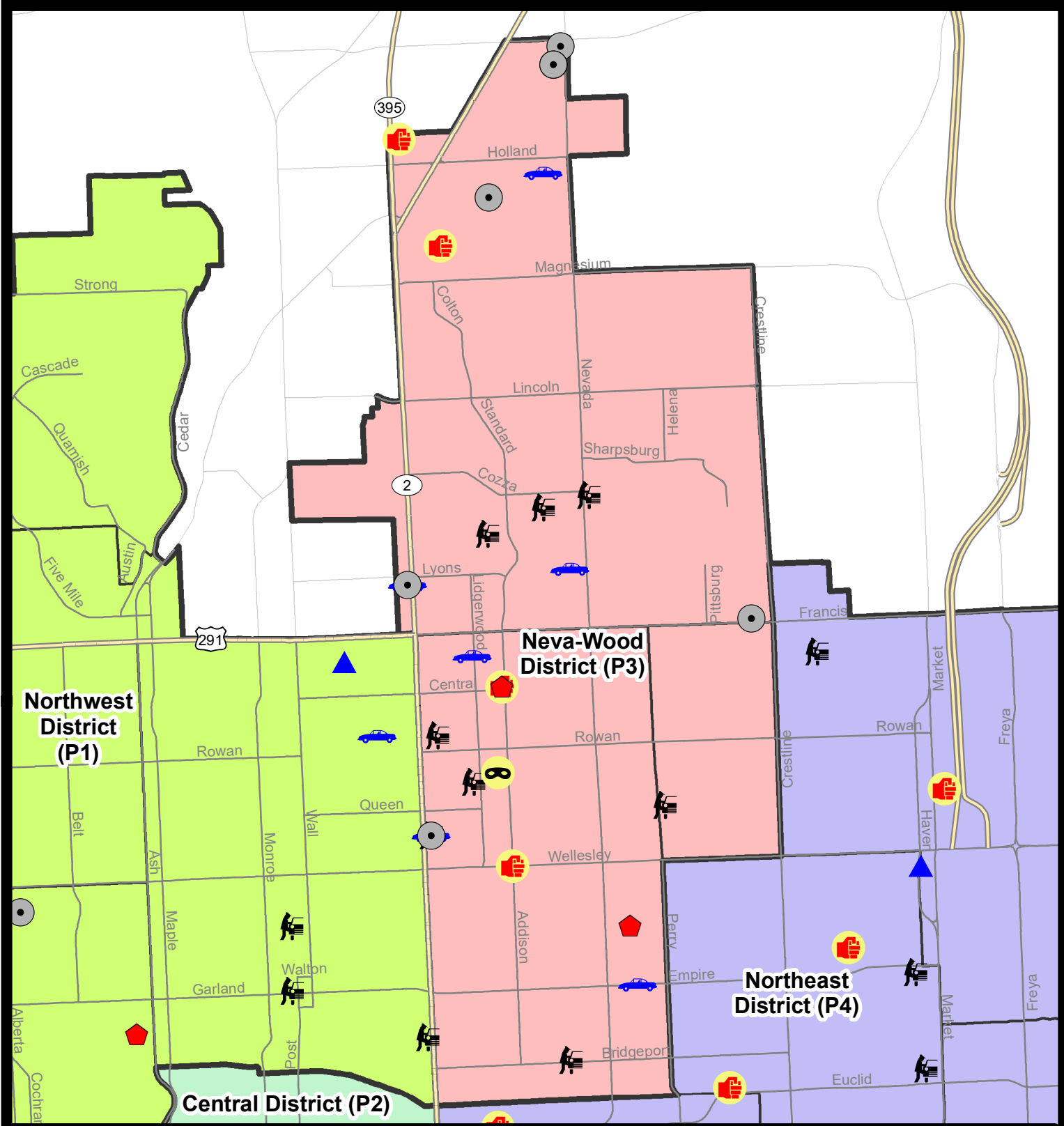
NIBRS Categories (Part 1 Selected)		7 Day Comparison			28 Day Comparison			YTD Comparison		
		Current	Prior	Percent	Current	Prior	Percent	Current	Prior	Percent
Violent	Criminal Homicide	0	0		0	0		1	3	-66.67%
	Rape	0	0		0	1	-100.00%	21	32	-34.38%
	Robbery - Commercial	0	0		0	3	-100.00%	16	34	-52.94%
	Robbery - Person	1	1	0.00%	3	2	50.00%	29	28	3.57%
	Aggravated Assault - Non DV	3	1	200.00%	7	5	40.00%	70	70	0.00%
	Aggravated Assault - DV	1	1	0.00%	4	6	-33.33%	53	64	-17.19%
Violent Total:		5	3	66.67%	14	17	-17.65%	190	231	-17.75%
Property	Burglary - Residential	2	4	-50.00%	9	4	125.00%	78	185	-57.84%
	Burglary Garage	0	2	-100.00%	5	6	-16.67%	63	93	-32.26%
	Burglary Commercial	7	0		10	10	0.00%	88	136	-35.29%
	Larceny	43	53	-18.87%	194	185	4.86%	1658	2113	-21.53%
	Vehicle Theft	6	3	100.00%	19	24	-20.83%	206	279	-26.16%
	Arson	0	0		0	1	-100.00%	5	18	-72.22%
Property Total:		58	62	-6.45%	237	230	3.04%	2098	2824	-25.71%
Preliminary Part 1 Crime Totals:		63	65	-3.08%	251	247	1.62%	2288	3055	-25.11%
Current 7 Day Period:		10/27/2024 - 11/2/2024			Prior 7 Day Period:		10/20/2024 - 10/26/2024			
Current 28 Day Period:		10/6/2024 - 11/2/2024			Prior 28 Day Period:		9/8/2024 - 10/5/2024			
Current YTD Day Period:		1/1/2024 - 11/2/2024			Prior YTD Period:		1/1/2023 - 11/2/2023			

Prepared by SPD Crime Analysis Office - Tuesday, November 5, 2024

NOTE: SPD moved from UCR to the NIBRS reporting standard on 10/4/16 following the transition to a new RMS System. [Numbers on CompStat reports prior to this date should not be used as a comparison to those on this report.](#) Additional info on these reporting standards can be found on the FBI website: <https://ucr.fbi.gov/nibrs-overview>

This chart represents Preliminary counts of selected crime categories from Police Case Reports. Full statistical analysis to determine the confidence level of this data has not been performed. The % change columns on the preliminary counts differ from the percentage change on the NIBRS crime report, sometimes significantly. The CompStat report is designed for operational use and includes only selected NIBRS categories and coding less complex than full NIBRS rules. Official statistics for these and other NIBRS categories can be found on WASPC & FBI websites once available.





City of Spokane
Neva-Wood District (P3)
Selected Crime Codes
2024-10-27 to 2024-11-02
 Prepared By:
Crime Analysis Unit
Spokane Police Department

Legend
NIBRS Events

*Cases Represent LERMS Crime Codes
 Points may indicate multiple events
 Note: Veh Prowl is only Larceny displayed*

SPokane Police

For Additional Information on Incidents pertaining to an Area, Trend, or Pattern Contact Information Analysis

0 0.2 0.4 0.8 Miles

Geographic Information System

THIS IS NOT A LEGAL DOCUMENT. The information shown on this map is compiled from various sources and is subject to constant revision. Information shown on this map should not be used to determine the location of facilities in relationship to property lines, section lines, streets, etc.

Sunday - Saturday

NE - Neva-Wood District (P3)

10/27/2024 TO 11/2/2024



<u>A/C</u>	<u>Offense Statute</u>	<u>Address</u>	<u>Reported Date</u>	<u>Dist</u>
SPB3NL				
C	ASSAULT 1D	5900 N ADDISON ST	11/1/2024	P4
A	BURGLARY 1D FROM RESIDENCE	5900 N ADDISON ST	11/1/2024	P4
C	BURGLARY 1D FROM RESIDENCE	1100 E RICH AVE	11/1/2024	P4
C	BURGLARY 2D COMMERCIAL	4700 N DIVISION ST	10/31/2024	P3
C	DRIVE BY SHOOTING	E WELLESLEY AVE / N ADDISON ST	10/31/2024	P3
C	ROBBERY 2D PERSON	400 E SANSON AVE	10/31/2024	P4
C	TAKING MOTOR VEHICLE WITHOUT PERMISSION 2D	N MORTON ST / E EMPIRE AVE	10/29/2024	P4
C	THEFT 2D ALL OTHER	6000 N ASTOR ST	11/2/2024	P3
C	THEFT 2D FROM BUILDING	4700 N DIVISION ST	10/30/2024	P3
C	THEFT 2D FROM MOTOR VEHICLE	4700 N DIVISION ST	10/30/2024	P3
C	THEFT 2D SHOPLIFTING	0 E EMPIRE AVE	10/30/2024	
C	THEFT 3D ALL OTHER	5700 N NEVADA ST	10/28/2024	P3
C	THEFT 3D ALL OTHER	N NEVADA ST / E EMPIRE AVE	10/28/2024	P4
C	THEFT 3D FROM MOTOR VEHICLE	200 E EVERETT AVE	10/30/2024	P3
C	THEFT 3D FROM MOTOR VEHICLE	700 E BRIDGEPORT AVE	11/1/2024	P4
C	THEFT 3D FROM MOTOR VEHICLE	5500 N DIVISION ST	11/1/2024	P4
C	THEFT 3D SHOPLIFTING	0 E EMPIRE AVE	10/30/2024	P4
C	THEFT 3D SHOPLIFTING	4700 N DIVISION ST	11/2/2024	P4
C	THEFT 3D SHOPLIFTING	4700 N DIVISION ST	11/1/2024	
C	THEFT 3D SHOPLIFTING	4700 N DIVISION ST	11/2/2024	
C	THEFT 3D SHOPLIFTING	4700 N DIVISION ST	11/2/2024	
C	THEFT 3D VEHICLE PARTS AND ACCESSORIES	200 E ROWAN AVE	10/28/2024	P3
C	THEFT OF MOTOR VEHICLE	6100 N LIDGERWOOD ST	10/28/2024	P4
A	THEFT OF MOTOR VEHICLE	4700 N DIVISION ST	10/30/2024	P3
SPB3SH				
C	ASSAULT 2D	9600 N DIVISION ST	10/27/2024	P4
C	ASSAULT 2D	8800 N COLTON ST	10/31/2024	P4
C	BURGLARY 2D COMMERCIAL	6600 N DIVISION ST	10/27/2024	P4
C	BURGLARY 2D COMMERCIAL	10100 N NEVADA ST	10/27/2024	P4
A	BURGLARY 2D COMMERCIAL	10100 N NEVADA ST	10/27/2024	P4
A	BURGLARY 2D COMMERCIAL	10100 N NEVADA ST	10/27/2024	P4
C	BURGLARY 2D COMMERCIAL	1900 E FRANCIS AVE	10/30/2024	P4
A	BURGLARY 2D FENCED AREA	1600 E FRANCIS AVE	10/31/2024	P1
C	BURGLARY 2D FENCED AREA	800 E HOLLAND AVE	11/1/2024	P4
C	RETAIL THEFT WITH SPECIAL CIRCUMSTANCES 3D	9700 N NEWPORT HWY	10/28/2024	P4
C	SHOPLIFTING BURGLARY	9200 N COLTON ST	10/28/2024	P4
C	THEFT 2D ALL OTHER	7800 N DIVISION ST	11/1/2024	P4
C	THEFT 2D ALL OTHER	9200 N COLTON ST	11/2/2024	P3

For protection of victim privacy, the entire address on sexual assault crimes has been redacted.

A/C	Offense Statute	Address	Reported Date	Dist
C	THEFT 2D FROM BUILDING	6700 N NEVADA ST	10/30/2024	P3
C	THEFT 2D FROM MOTOR VEHICLE	7100 N HAMILTON ST	10/28/2024	P4
C	THEFT 2D FROM MOTOR VEHICLE	1000 E COZZA DR	10/30/2024	P3
C	THEFT 3D ALL OTHER	7500 N MAGNOLIA CT	10/28/2024	P3
C	THEFT 3D ALL OTHER	6500 N PERRY ST	10/30/2024	P4
C	THEFT 3D ALL OTHER	9200 N COLTON ST	11/1/2024	P4
A	THEFT 3D FROM MOTOR VEHICLE	7000 N WISCOMB ST	11/1/2024	P4
C	THEFT 3D SHOPLIFTING	7600 N DIVISION ST	10/27/2024	P3
C	THEFT 3D SHOPLIFTING	9200 N COLTON ST	10/27/2024	P4
C	THEFT 3D SHOPLIFTING	9200 N COLTON ST	10/28/2024	P4
C	THEFT 3D SHOPLIFTING	6600 N DIVISION ST	10/29/2024	P4
C	THEFT 3D SHOPLIFTING	9200 N COLTON ST	10/29/2024	P4
C	THEFT 3D SHOPLIFTING	8700 N DIVISION ST	10/30/2024	P4
C	THEFT 3D SHOPLIFTING	9500 N NEWPORT HWY	10/30/2024	P3
C	THEFT 3D SHOPLIFTING	9600 N NEWPORT HWY	10/30/2024	P4
C	THEFT 3D SHOPLIFTING	9500 N NEWPORT HWY	10/31/2024	P3
C	THEFT 3D SHOPLIFTING	9900 N NEWPORT HWY	10/31/2024	P3
C	THEFT 3D SHOPLIFTING	9200 N COLTON ST	11/1/2024	P4
A	THEFT 3D SHOPLIFTING	9100 N NEWPORT HWY	11/2/2024	P4
C	THEFT 3D SHOPLIFTING	9200 N COLTON ST	11/2/2024	P4
C	THEFT 3D SHOPLIFTING	9900 N NEWPORT HWY	10/30/2024	
C	THEFT 3D SHOPLIFTING	9700 N NEWPORT HWY	11/1/2024	
C	THEFT OF MOTOR VEHICLE	6600 N DIVISION ST	10/27/2024	P4
C	THEFT OF MOTOR VEHICLE	800 E LYONS AVE	10/31/2024	P4
C	THEFT OF MOTOR VEHICLE	800 E HOLLAND AVE	11/1/2024	P4

SPB3WH

C	THEFT 3D FROM MOTOR VEHICLE	1400 E QUEEN AVE	11/1/2024	P3
---	-----------------------------	------------------	-----------	----



NE - Northeast District (P4)

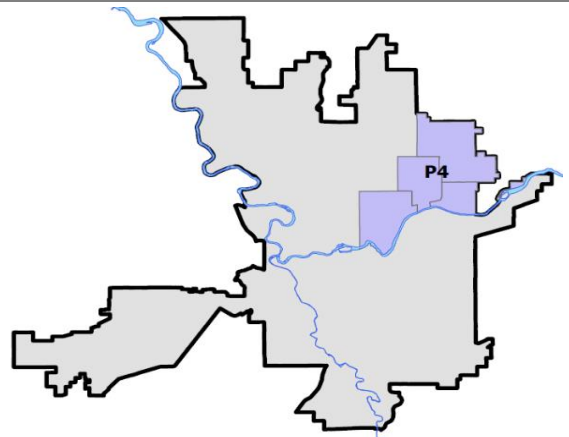
Preliminary IBR Counts

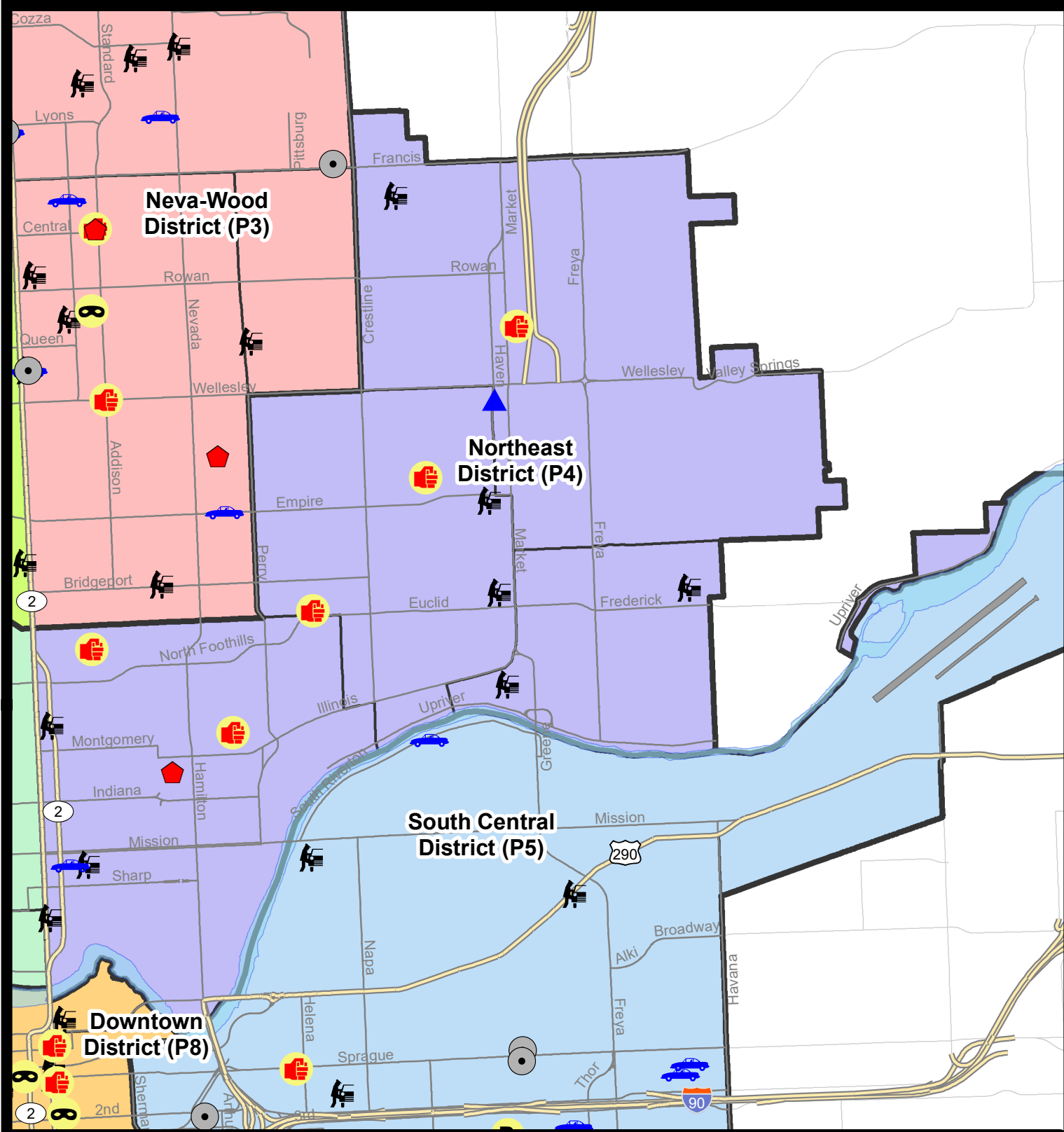
NIBRS Categories (Part 1 Selected)		7 Day Comparison			28 Day Comparison			YTD Comparison		
		Current	Prior	Percent	Current	Prior	Percent	Current	Prior	Percent
Violent	Criminal Homicide	0	0		0	1	-100.00%	4	3	33.33%
	Rape	0	0		1	6	-83.33%	25	27	-7.41%
	Robbery - Commercial	0	0		0	1	-100.00%	15	17	-11.76%
	Robbery - Person	0	1	-100.00%	1	3	-66.67%	24	37	-35.14%
	Aggravated Assault - Non DV	3	1	200.00%	6	6	0.00%	77	100	-23.00%
	Aggravated Assault - DV	2	1	100.00%	6	4	50.00%	56	47	19.15%
Violent Total:		5	3	66.67%	14	21	-33.33%	201	231	-12.99%
Property	Burglary - Residential	1	2	-50.00%	7	13	-46.15%	84	145	-42.07%
	Burglary Garage	1	2	-50.00%	7	2	250.00%	42	49	-14.29%
	Burglary Commercial	0	2	-100.00%	7	7	0.00%	70	50	40.00%
	Larceny	25	28	-10.71%	106	121	-12.40%	1027	1019	0.79%
	Vehicle Theft	1	2	-50.00%	15	21	-28.57%	185	255	-27.45%
	Arson	0	0		1	1	0.00%	15	8	87.50%
Property Total:		28	36	-22.22%	143	165	-13.33%	1423	1526	-6.75%
Preliminary Part 1 Crime Totals:		33	39	-15.38%	157	186	-15.59%	1624	1757	-7.57%
Current 7 Day Period:		10/27/2024 - 11/2/2024			Prior 7 Day Period:		10/20/2024 - 10/26/2024			
Current 28 Day Period:		10/6/2024 - 11/2/2024			Prior 28 Day Period:		9/8/2024 - 10/5/2024			
Current YTD Day Period:		1/1/2024 - 11/2/2024			Prior YTD Period:		1/1/2023 - 11/2/2023			

Prepared by SPD Crime Analysis Office - Tuesday, November 5, 2024

NOTE: SPD moved from UCR to the NIBRS reporting standard on 10/4/16 following the transition to a new RMS System. [Numbers on CompStat reports prior to this date should not be used as a comparison to those on this report.](#) Additional info on these reporting standards can be found on the FBI website: <https://ucr.fbi.gov/nibrs-overview>

This chart represents Preliminary counts of selected crime categories from Police Case Reports. Full statistical analysis to determine the confidence level of this data has not been performed. The % change columns on the preliminary counts differ from the percentage change on the NIBRS crime report, sometimes significantly. The CompStat report is designed for operational use and includes only selected NIBRS categories and coding less complex than full NIBRS rules. Official statistics for these and other NIBRS categories can be found on WASPC & FBI websites once available.





City of Spokane
Northeast District (P4)
Selected Crime Codes
2024-10-27 to 2024-11-02
 Prepared By:
Crime Analysis Unit
Spokane Police Department

Legend

Criminal Homicide	Robbery Person	Burglary Commercial
Rape	Aggravated Assault	Vehicle Prowling
Robbery Commercial	Burglary Residential	Vehicle Theft
	Burglary Garage	Arson

*Cases Represent LERMS Crime Codes
 Points may indicate multiple events
 Note: Veh Prowl is only Larceny displayed*

For Additional Information on Incidents pertaining to an Area, Trend, or Pattern Contact Information Analysis

0 0.2 0.4 0.8 Miles

THIS IS NOT A LEGAL DOCUMENT.
 The information shown on this map is compiled from various sources and is subject to constant revision. Information shown on this map should not be used to determine the location of facilities in relationship to property lines, section lines, streets, etc.

Sunday - Saturday

10/27/2024 TO 11/2/2024

NE - Northeast District (P4)



<u>A/C</u>	<u>Offense Statute</u>	<u>Address</u>	<u>Reported Date</u>	<u>Dist</u>
SPB4BE				
C	ASSAULT 2D	1700 E DALTON AVE	10/29/2024	P4
C	ASSAULT 4D WEAPON	4100 N COOK ST	11/1/2024	P4
C	BURGLARY 2D FENCED AREA	2900 E GARLAND AVE	10/28/2024	P4
C	MAIL THEFT	3000 N NELSON ST	10/29/2024	P4
C	THEFT 3D ALL OTHER	1600 E WELLESLEY AVE	10/28/2024	P4
C	THEFT 3D ALL OTHER	1600 E PROVIDENCE AVE	10/29/2024	P4
C	THEFT 3D FROM MOTOR VEHICLE	2900 E GARLAND AVE	10/28/2024	P4
C	THEFT 3D VEHICLE PARTS AND ACCESSORIES	2900 E GARLAND AVE	10/29/2024	P4
C	THEFT OF A FIREARM FROM MOTOR VEHICLE	N HAVEN ST / E LIBERTY AVE	11/1/2024	P4
SPB4HI				
C	ASSAULT 1D	N GREENE ST / E QUEEN AVE	11/2/2024	P4
A	BURGLARY 2D GARAGE	3000 E HOFFMAN AVE	10/28/2024	
C	THEFT 2D FROM MOTOR VEHICLE	2300 E DALKE AVE	10/28/2024	P4
C	THEFT 3D ALL OTHER	3000 E HOFFMAN AVE	10/28/2024	
C	THEFT 3D SHOPLIFTING	2100 E WELLESLEY AVE	11/1/2024	P4
SPB4LO				
C	ASSAULT 2D	2200 N MORTON ST	10/30/2024	P4
C	ASSAULT 2D	300 E CLEVELAND AVE	10/30/2024	P4
C	MAIL THEFT	1200 E ILLINOIS AVE	10/30/2024	P4
C	RESIDENTIAL BURGLARY	700 E ERMINA AVE	10/29/2024	P4
C	THEFT 2D ALL OTHER	300 E ERMINA AVE	10/29/2024	P4
C	THEFT 2D FROM MOTOR VEHICLE	200 E SINTO AVE	10/31/2024	P4
C	THEFT 3D ALL OTHER	100 E BOONE AVE	10/28/2024	P4
C	THEFT 3D ALL OTHER	900 E SINTO AVE	10/28/2024	P4
C	THEFT 3D FROM BUILDING	3000 N CINCINNATI ST	10/29/2024	P4
C	THEFT 3D FROM BUILDING	800 E SINTO AVE	10/30/2024	P4
C	THEFT 3D FROM MOTOR VEHICLE	2400 N RUBY ST	10/30/2024	P4
C	THEFT 3D FROM MOTOR VEHICLE	1100 N DIVISION ST	10/30/2024	P4
C	THEFT 3D SHOPLIFTING	900 E MISSION AVE	10/31/2024	P4
C	THEFT 3D SHOPLIFTING	1700 N DIVISION ST	10/28/2024	
C	THEFT 3D SHOPLIFTING	800 E DESMET AVE	10/28/2024	
C	THEFT OF MOTOR VEHICLE	100 E SINTO AVE	10/28/2024	P1
SPB4MI				
C	THEFT 2D FROM MOTOR VEHICLE	2500 N HAVEN ST	10/30/2024	P4
C	THEFT 3D FROM BUILDING	2600 N MARKET ST	10/31/2024	
A	THEFT 3D FROM MOTOR VEHICLE	4000 E EUCLID AVE	11/2/2024	P4

For protection of victim privacy, the entire address on sexual assault crimes has been redacted.

SPOKANE POLICE DEPARTMENT



South Precinct CHARLIE Sector

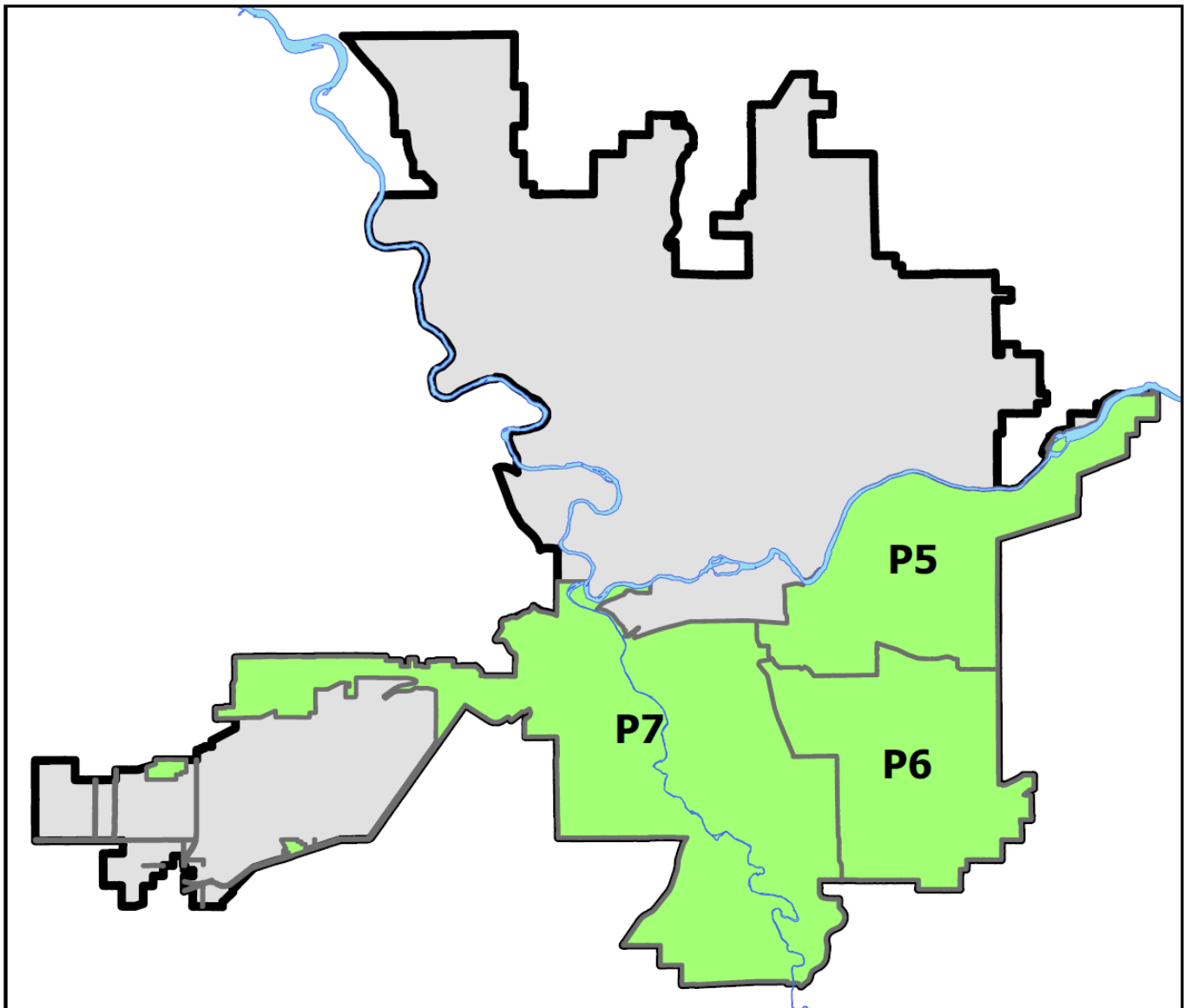
PSA Commander

Captain Matt Cowles

South Central District (P5)

Southeast District (P6)

Southwest District (P7)



POLICE SUMMARY - Ending: Saturday, November 2, 2024

SOUTH PRECINCT (P5, P6, P7) CHARLIE SECTOR



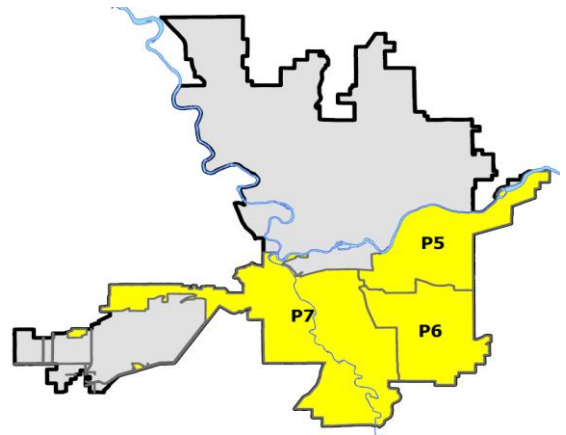
Preliminary IBR Counts

NIBRS Categories (Part 1 Selected)		7 Day Comparison			28 Day Comparison			YTD Comparison		
		Current	Prior	Percent	Current	Prior	Percent	Current	Prior	Percent
Violent	Criminal Homicide	1	1	0.00%	2	0		5	5	0.00%
	Rape	2	2	0.00%	5	8	-37.50%	53	66	-19.70%
	Robbery - Commercial	0	0		0	0		14	13	7.69%
	Robbery - Person	1	1	0.00%	2	5	-60.00%	35	38	-7.89%
	Aggravated Assault - Non DV	2	5	-60.00%	13	8	62.50%	106	117	-9.40%
	Aggravated Assault - DV	1	1	0.00%	4	8	-50.00%	90	79	13.92%
Violent Total:		7	10	-30.00%	26	29	-10.34%	303	318	-4.72%
Property	Burglary - Residential	2	2	0.00%	12	21	-42.86%	168	148	13.51%
	Burglary Garage	2	2	0.00%	8	8	0.00%	103	145	-28.97%
	Burglary Commercial	4	2	100.00%	12	4	200.00%	93	124	-25.00%
	Larceny	38	59	-35.59%	187	170	10.00%	1640	1867	-12.16%
	Vehicle Theft	7	9	-22.22%	30	15	100.00%	241	421	-42.76%
	Arson	0	0		0	6	-100.00%	34	14	142.86%
Property Total:		53	74	-28.38%	249	224	11.16%	2279	2719	-16.18%
Preliminary Part 1 Crime Totals:		60	84	-28.57%	275	253	8.70%	2582	3037	-14.98%
Current 7 Day Period:		10/27/2024 - 11/2/2024			Prior 7 Day Period:		10/20/2024 - 10/26/2024			
Current 28 Day Period:		10/6/2024 - 11/2/2024			Prior 28 Day Period:		9/8/2024 - 10/5/2024			
Current YTD Day Period:		1/1/2024 - 11/2/2024			Prior YTD Period:		1/1/2023 - 11/2/2023			

Prepared by SPD Crime Analysis Office - Tuesday, November 5, 2024

NOTE: SPD moved from UCR to the NIBRS reporting standard on 10/4/16 following the transition to a new RMS System. [Numbers on CompStat reports prior to this date should not be used as a comparison to those on this report.](#) Additional info on these reporting standards can be found on the FBI website: <https://ucr.fbi.gov/nibrs-overview>

This chart represents Preliminary counts of selected crime categories from Police Case Reports. Full statistical analysis to determine the confidence level of this data has not been performed. The % change columns on the preliminary counts differ from the percentage change on the NIBRS crime report, sometimes significantly. The CompStat report is designed for operational use and includes only selected NIBRS categories and coding less complex than full NIBRS rules. Official statistics for these and other NIBRS categories can be found on WASPC & FBI websites once available.



Note: On 1/8/23 boundary changes incorporated portions of P7 into the Downtown Precinct (SPD8BA and SPD8PV); Consequently activity in P7 will appear lower if compared to printed CompStat reports prior to 1/8/23



SE - South Central District (P5)

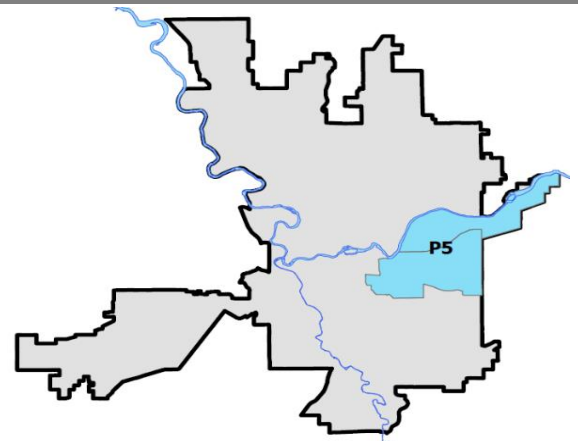
Preliminary IBR Counts

NIBRS Categories (Part 1 Selected)		7 Day Comparison			28 Day Comparison			YTD Comparison		
		Current	Prior	Percent	Current	Prior	Percent	Current	Prior	Percent
Violent	Criminal Homicide	1	1	0.00%	2	0		2	2	0.00%
	Rape	1	0		1	3	-66.67%	18	35	-48.57%
	Robbery - Commercial	0	0		0	0		2	4	-50.00%
	Robbery - Person	1	1	0.00%	2	2	0.00%	16	19	-15.79%
	Aggravated Assault - Non DV	1	3	-66.67%	7	2	250.00%	54	64	-15.63%
	Aggravated Assault - DV	1	1	0.00%	3	6	-50.00%	45	45	0.00%
Violent Total:		5	6	-16.67%	15	13	15.38%	137	169	-18.93%
Property	Burglary - Residential	1	0		2	7	-71.43%	59	49	20.41%
	Burglary Garage	0	1	-100.00%	1	2	-50.00%	31	45	-31.11%
	Burglary Commercial	4	1	300.00%	8	2	300.00%	50	71	-29.58%
	Larceny	17	33	-48.48%	81	63	28.57%	621	653	-4.90%
	Vehicle Theft	4	5	-20.00%	20	5	300.00%	91	142	-35.92%
	Arson	0	0		0	5	-100.00%	18	10	80.00%
Property Total:		26	40	-35.00%	112	84	33.33%	870	970	-10.31%
Preliminary Part 1 Crime Totals:		31	46	-32.61%	127	97	30.93%	1007	1139	-11.59%
Current 7 Day Period:		10/27/2024 - 11/2/2024			Prior 7 Day Period:		10/20/2024 - 10/26/2024			
Current 28 Day Period:		10/6/2024 - 11/2/2024			Prior 28 Day Period:		9/8/2024 - 10/5/2024			
Current YTD Day Period:		1/1/2024 - 11/2/2024			Prior YTD Period:		1/1/2023 - 11/2/2023			

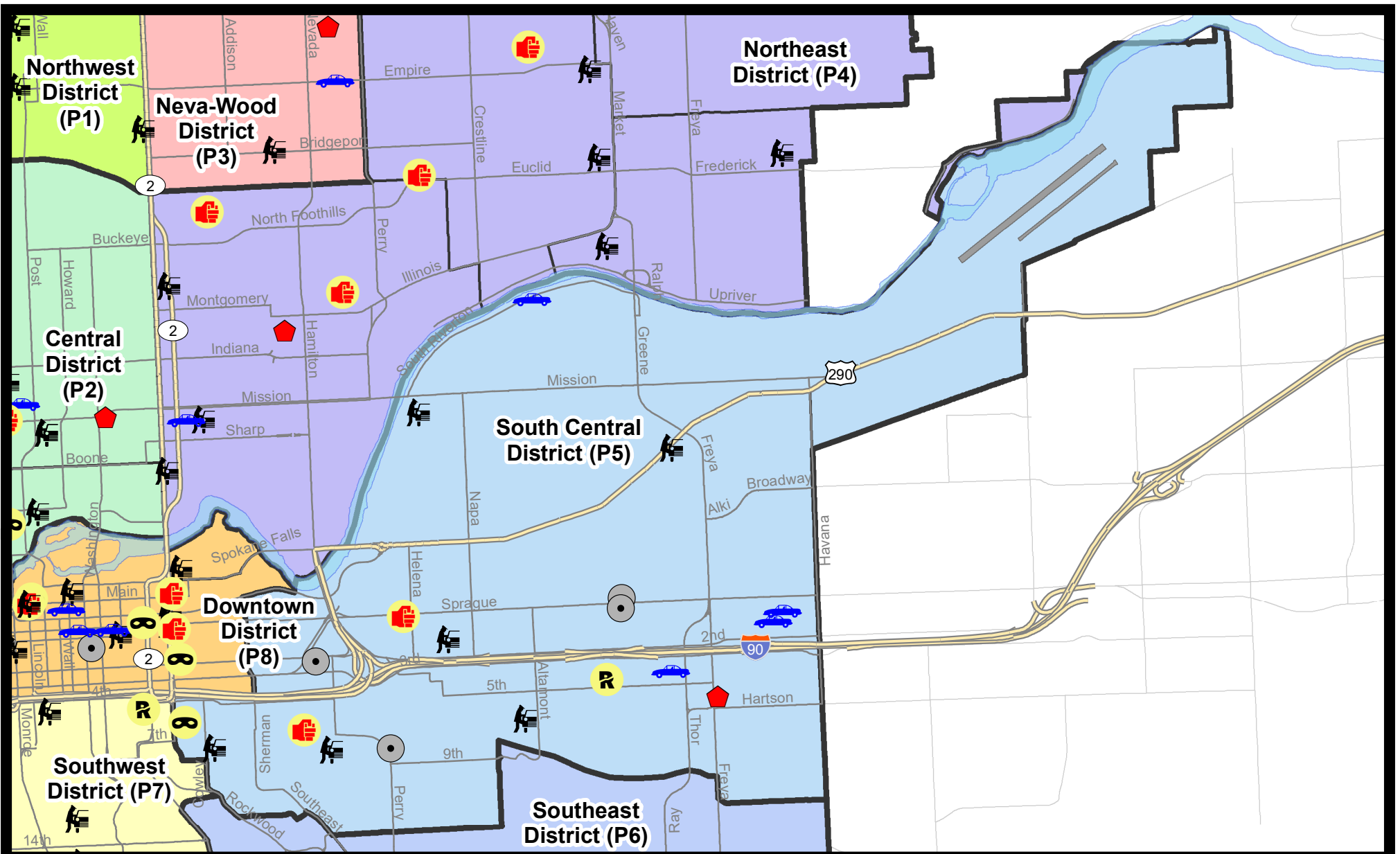
Prepared by SPD Crime Analysis Office - Tuesday, November 5, 2024

NOTE: SPD moved from UCR to the NIBRS reporting standard on 10/4/16 following the transition to a new RMS System. [Numbers on CompStat reports prior to this date should not be used as a comparison to those on this report.](#) Additional info on these reporting standards can be found on the FBI website: <https://ucr.fbi.gov/nibrs-overview>

This chart represents Preliminary counts of selected crime categories from Police Case Reports. Full statistical analysis to determine the confidence level of this data has not been performed. The % change columns on the preliminary counts differ from the percentage change on the NIBRS crime report, sometimes significantly. The CompStat report is designed for operational use and includes only selected NIBRS categories and coding less complex than full NIBRS rules. Official statistics for these and other NIBRS categories can be found on WASPC & FBI websites once available.













Note: On 2/10/21 a portion of the Police Block SPC5EC became part of the Downtown Precinct (SPD8EC); Consequently activity in P5 will appear lower if compared to printed CompStat reports prior to 2/10/21




City of Spokane
South Central District (P5)
Selected Crime Types
2024-10-27 to 2024-11-02
 Prepared By:
Crime Analysis Unit
Spokane Police Department

Legend




NIBRS Events

	Criminal Homicide		Robbery Commercial		Aggravated Assault		Burglary Commercial
	Rape		Robbery Person		Burglary Residential		Vehicle Prowling
			Burglary Garage		Arson		

*Cases Represent LERMS Crime Codes
 Points may indicate multiple events
 Note: Veh Prowl is only Larceny category displayed*



*For Additional Information on Incidents
 pertaining to an Area, Trend, or Pattern
 Contact Information Analysis*

THIS IS NOT A LEGAL DOCUMENT:
 The information shown on this map is compiled from various sources and is subject to constant revision. Information shown on this map should not be used to determine the location of facilities in relationship to property lines, section lines, streets, etc.

Sunday - Saturday

SE - South Central District (P5)

10/27/2024 TO 11/2/2024



<u>A/C</u>	<u>Offense Statute</u>	<u>Address</u>	<u>Reported Date</u>	<u>Dist</u>
<u>SPC5EC</u>				
C	ASSAULT 2D	1500 E SPRAGUE AVE	11/2/2024	P6
C	BURGLARY 1D COMMERCIAL	3000 E SPRAGUE AVE	10/28/2024	P6
C	BURGLARY 2D COMMERCIAL	1400 E NEWARK AVE	10/28/2024	P6
C	BURGLARY 2D COMMERCIAL	900 E 3RD AVE	10/29/2024	P6
C	BURGLARY 2D COMMERCIAL	3000 E SPRAGUE AVE	10/31/2024	P6
C	HARASSMENT FELONY WEAPON INVOLVED	800 E HARTSON AVE	11/2/2024	P6
C	MURDER 2D	3700 E 1ST AVE	10/29/2024	P6
C	RAPE 3D		10/30/2024	P6
C	RESIDENTIAL BURGLARY	3600 E 6TH AVE	10/31/2024	P6
C	ROBBERY 2D PERSON	0 E 6TH AVE	11/2/2024	P6
C	THEFT 1D ALL OTHER	3600 E BROADWAY AVE	10/31/2024	P6
C	THEFT 2D ALL OTHER	900 E 3RD AVE	10/29/2024	P5
C	THEFT 2D FROM BUILDING	900 E 3RD AVE	10/29/2024	P6
C	THEFT 2D FROM BUILDING	4100 E MAIN AVE	11/1/2024	P5
C	THEFT 2D FROM MOTOR VEHICLE	1800 E PACIFIC AVE	10/30/2024	P5
C	THEFT 2D FROM MOTOR VEHICLE	900 E 8TH AVE	10/30/2024	P6
C	THEFT 2D FROM MOTOR VEHICLE	800 S COWLEY ST	11/1/2024	P6
C	THEFT 3D ALL OTHER	300 S PITTSBURG ST	10/28/2024	P5
C	THEFT 3D ALL OTHER	2000 E HARTSON AVE	11/1/2024	P5
C	THEFT 3D ALL OTHER	400 S THOR ST	11/2/2024	
A	THEFT 3D FROM COIN OPERATED DEVICE	800 S PERRY ST	10/29/2024	P5
A	THEFT 3D FROM MOTOR VEHICLE	3300 E TRENT AVE	10/28/2024	P5
C	THEFT 3D FROM MOTOR VEHICLE	2300 E HARTSON AVE	10/29/2024	P5
C	THEFT 3D SHOPLIFTING	400 S THOR ST	11/2/2024	
C	THEFT 3D SHOPLIFTING	400 S THOR ST	11/2/2024	
C	THEFT OF MOTOR VEHICLE	4100 E SPRAGUE AVE	10/29/2024	P6
C	THEFT OF MOTOR VEHICLE	4000 E PACIFIC AVE	10/29/2024	P6
C	THEFT OF MOTOR VEHICLE	400 S THOR ST	10/31/2024	P6
<u>SPC5GP</u>				
C	THEFT 3D ALL OTHER	2000 E MISSION AVE	10/28/2024	P5
C	THEFT 3D FROM MOTOR VEHICLE	N MADELIA ST / E SINTO AVE	10/28/2024	P6
C	THEFT OF MOTOR VEHICLE	2500 E SOUTH RIVERTON AVE	10/29/2024	P6



SE - Southeast District (P6)

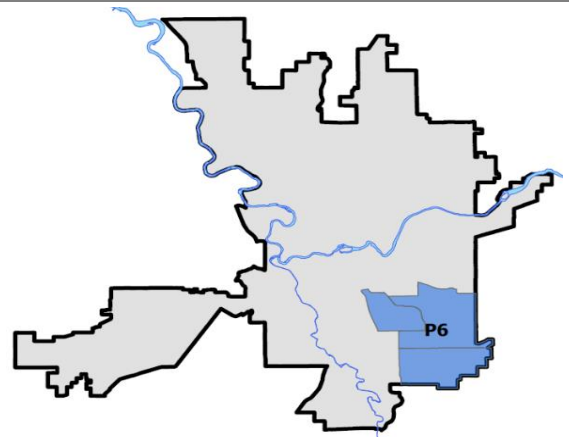
Preliminary IBR Counts

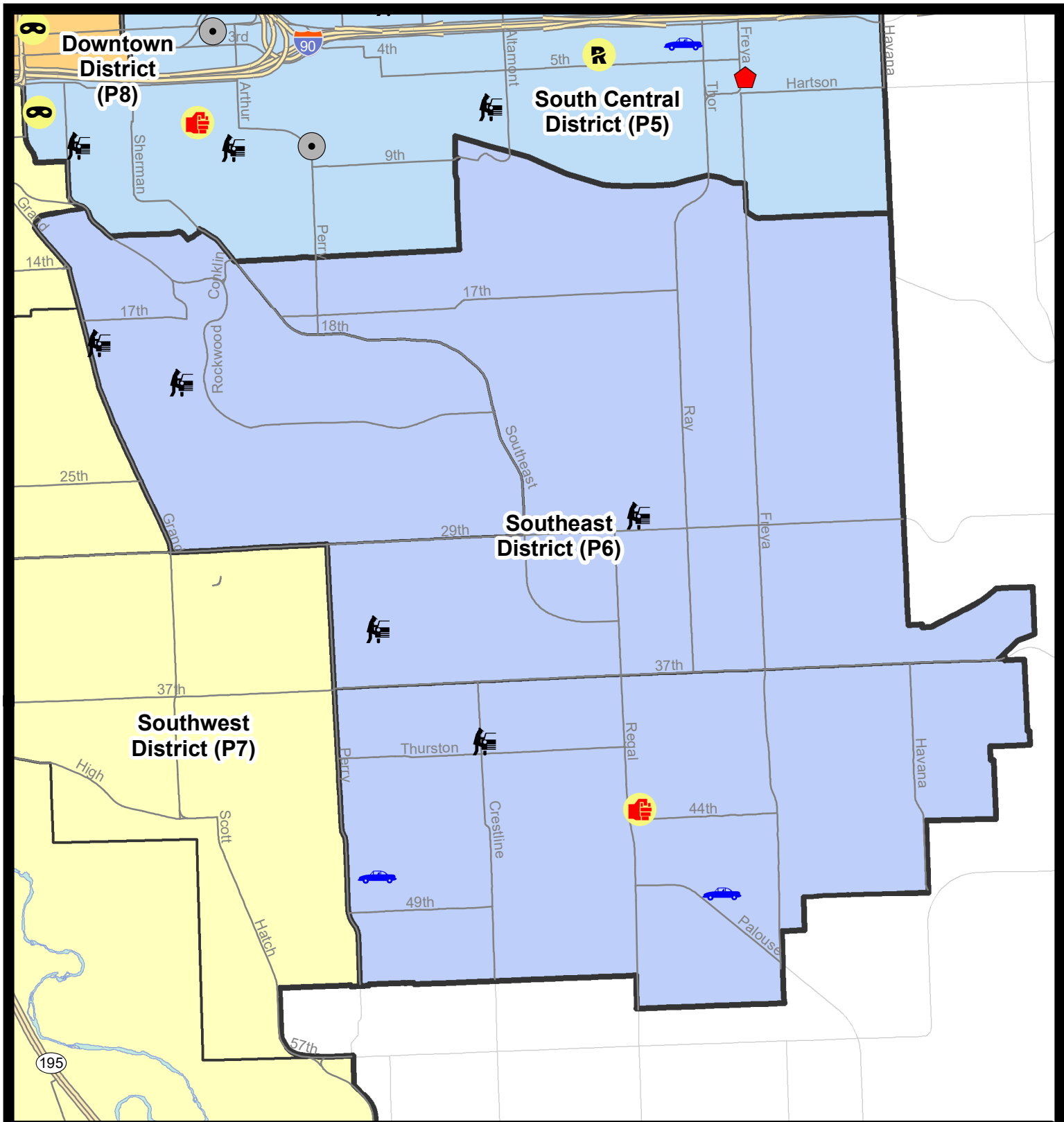
NIBRS Categories (Part 1 Selected)		7 Day Comparison			28 Day Comparison			YTD Comparison		
		Current	Prior	Percent	Current	Prior	Percent	Current	Prior	Percent
Violent	Criminal Homicide	0	0		0	0		1	1	0.00%
	Rape	0	0		1	1	0.00%	9	6	50.00%
	Robbery - Commercial	0	0		0	0		11	4	175.00%
	Robbery - Person	0	0		0	2	-100.00%	8	4	100.00%
	Aggravated Assault - Non DV	1	0		2	2	0.00%	18	18	0.00%
	Aggravated Assault - DV	0	0		0	1	-100.00%	20	12	66.67%
Violent Total:		1	0		3	6	-50.00%	67	45	48.89%
Property	Burglary - Residential	0	1	-100.00%	4	3	33.33%	42	37	13.51%
	Burglary Garage	0	0		1	2	-50.00%	23	37	-37.84%
	Burglary Commercial	0	0		3	0		20	24	-16.67%
	Larceny	7	8	-12.50%	43	50	-14.00%	418	451	-7.32%
	Vehicle Theft	2	3	-33.33%	7	4	75.00%	75	130	-42.31%
	Arson	0	0		0	0		8	1	700.00%
Property Total:		9	12	-25.00%	58	59	-1.69%	586	680	-13.82%
Preliminary Part 1 Crime Totals:		10	12	-16.67%	61	65	-6.15%	653	725	-9.93%
Current 7 Day Period:		10/27/2024 - 11/2/2024			Prior 7 Day Period:		10/20/2024 - 10/26/2024			
Current 28 Day Period:		10/6/2024 - 11/2/2024			Prior 28 Day Period:		9/8/2024 - 10/5/2024			
Current YTD Day Period:		1/1/2024 - 11/2/2024			Prior YTD Period:		1/1/2023 - 11/2/2023			

Prepared by SPD Crime Analysis Office - Tuesday, November 5, 2024

NOTE: SPD moved from UCR to the NIBRS reporting standard on 10/4/16 following the transition to a new RMS System. [Numbers on CompStat reports prior to this date should not be used as a comparison to those on this report.](#) Additional info on these reporting standards can be found on the FBI website: <https://ucr.fbi.gov/nibrs-overview>

This chart represents Preliminary counts of selected crime categories from Police Case Reports. Full statistical analysis to determine the confidence level of this data has not been performed. The % change columns on the preliminary counts differ from the percentage change on the NIBRS crime report, sometimes significantly. The CompStat report is designed for operational use and includes only selected NIBRS categories and coding less complex than full NIBRS rules. Official statistics for these and other NIBRS categories can be found on WASPC & FBI websites once available.





City of Spokane
Southeast District (P6)
Selected Crime Codes
2024-10-27 to 2024-11-02
 Prepared By:
Crime Analysis Unit
Spokane Police Department

Legend

NIBRS Events

Robbery Person	Burglary Commercial
Rape	Vehicle Prowling
Robbery Commercial	Vehicle Theft
Aggravated Assault	Arson
Burglary Residential	Burglary Garage

*Cases Represent LERMS Crime Codes
 Points may indicate multiple events
 Note: Veh Prowl is only Larceny displayed*

For Additional Information on Incidents pertaining to an Area, Trend, or Pattern Contact Information Analysis

0 0.15 0.3 0.6 Miles

THIS IS NOT A LEGAL DOCUMENT.
 The information shown on this map is compiled from various sources and is subject to constant revision. Information shown on this map should not be used to determine the location of facilities in relationship to property lines, section lines, streets, etc.

Sunday - Saturday

10/27/2024 TO 11/2/2024

SE - Southeast District (P6)



A/C	Offense Statute	Address	Reported Date	Dist
<u>SPC6LH</u>				
C	THEFT 2D FROM MOTOR VEHICLE	2900 E 29TH AVE	10/30/2024	P6
C	THEFT OF A FIREARM FROM MOTOR VEHICLE	1600 E 34TH AVE	11/2/2024	P6
<u>SPC6RW</u>				
C	THEFT 2D FROM MOTOR VEHICLE	700 E 20TH AVE	10/30/2024	P6
C	THEFT 3D FROM MOTOR VEHICLE	200 E 18TH AVE	10/28/2024	P6
<u>SPC6SG</u>				
C	ASSAULT 2D	4300 S REGAL ST	10/27/2024	P6
C	THEFT 2D ALL OTHER	4400 S HAVANA ST	10/28/2024	P6
C	THEFT 3D ALL OTHER	3800 S STONE ST	10/29/2024	P6
C	THEFT 3D FROM MOTOR VEHICLE	4000 S CRESTLINE ST	10/27/2024	P6
C	THEFT OF MOTOR VEHICLE	4600 S HELENA ST	10/27/2024	P6
A	THEFT OF MOTOR VEHICLE	4800 S PALOUSE HWY	11/1/2024	P6



SW - Southwest District (P7)

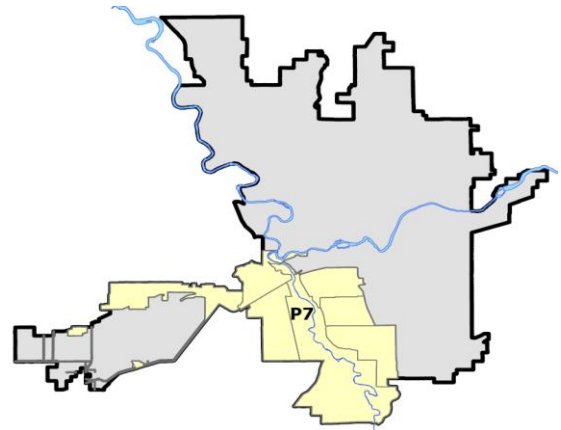
Preliminary IBR Counts

NIBRS Categories (Part 1 Selected)		7 Day Comparison			28 Day Comparison			YTD Comparison		
		Current	Prior	Percent	Current	Prior	Percent	Current	Prior	Percent
Violent	Criminal Homicide	0	0		0	0		2	2	0.00%
	Rape	1	2	-50.00%	3	4	-25.00%	26	25	4.00%
	Robbery - Commercial	0	0		0	0		1	5	-80.00%
	Robbery - Person	0	0		0	1	-100.00%	11	15	-26.67%
	Aggravated Assault - Non DV	0	2	-100.00%	4	4	0.00%	34	35	-2.86%
	Aggravated Assault - DV	0	0		1	1	0.00%	25	22	13.64%
Violent Total:		1	4	-75.00%	8	10	-20.00%	99	104	-4.81%
Property	Burglary - Residential	1	1	0.00%	6	11	-45.45%	67	62	8.06%
	Burglary Garage	2	1	100.00%	6	4	50.00%	49	63	-22.22%
	Burglary Commercial	0	1	-100.00%	1	2	-50.00%	23	29	-20.69%
	Larceny	14	18	-22.22%	63	57	10.53%	601	763	-21.23%
	Vehicle Theft	1	1	0.00%	3	6	-50.00%	75	149	-49.66%
	Arson	0	0		0	1	-100.00%	8	3	166.67%
Property Total:		18	22	-18.18%	79	81	-2.47%	823	1069	-23.01%
Preliminary Part 1 Crime Totals:		19	26	-26.92%	87	91	-4.40%	922	1173	-21.40%
Current 7 Day Period:		10/27/2024 - 11/2/2024			Prior 7 Day Period:		10/20/2024 - 10/26/2024			
Current 28 Day Period:		10/6/2024 - 11/2/2024			Prior 28 Day Period:		9/8/2024 - 10/5/2024			
Current YTD Day Period:		1/1/2024 - 11/2/2024			Prior YTD Period:		1/1/2023 - 11/2/2023			

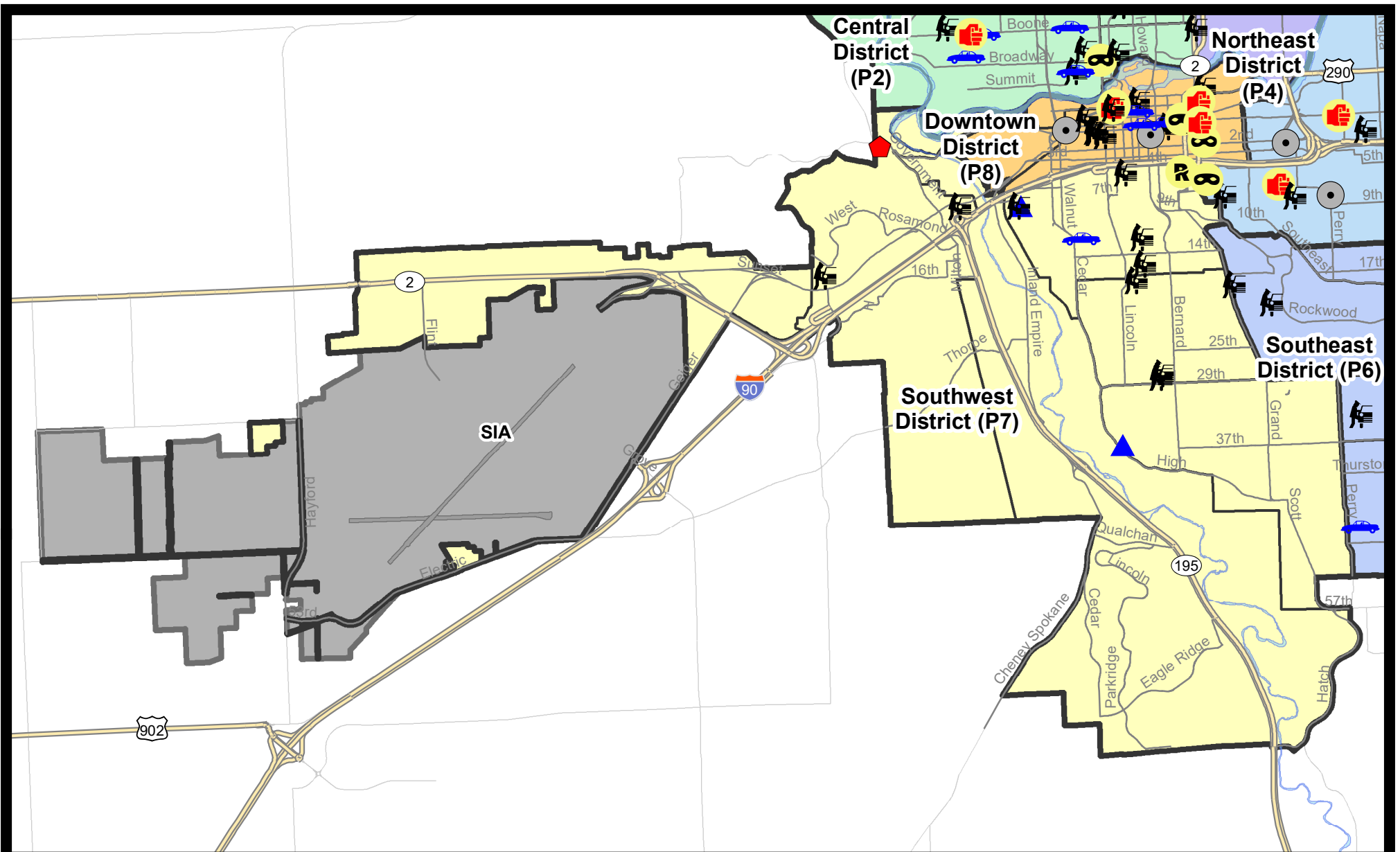
Prepared by SPD Crime Analysis Office - Tuesday, November 5, 2024

NOTE: SPD moved from UCR to the NIBRS reporting standard on 10/4/16 following the transition to a new RMS System. [Numbers on CompStat reports prior to this date should not be used as a comparison to those on this report.](#) Additional info on these reporting standards can be found on the FBI website: <https://ucr.fbi.gov/nibrs-overview>

This chart represents Preliminary counts of selected crime categories from Police Case Reports. Full statistical analysis to determine the confidence level of this data has not been performed. The % change columns on the preliminary counts differ from the percentage change on the NIBRS crime report, sometimes significantly. The CompStat report is designed for operational use and includes only selected NIBRS categories and coding less complex than full NIBRS rules. Official statistics for these and other NIBRS categories can be found on WASPC & FBI websites once available.



Note: On 1/8/23 boundary changes were implemented that incorporated portions of P7 into the Downtown DAVID Sector (SPD8BA SPD8PV); Consequently activity in P7 will appear lower if compared to printed CompStat reports prior to 1/8/23



City of Spokane
Southwest District (P7)
Selected
Crime Types
2024-10-27 to 2024-11-02

Prepared By:
Crime Analysis Unit
Spokane Police Department

Legend


NIBRS Events

-  Criminal Homicide
-  Rape
-  Robbery Commercial
-  Robbery Person
-  Aggravated Assault
-  Burglary Residential
-  Burglary Garage
-  Burglary Commercial
-  Vehicle Prowling
-  Vehicle Theft
-  Arson

Cases Represent LERMS Crime Codes
 Points may indicate multiple events
 Note: Veh Prowl is only Larceny category displayed



For Additional Information on Incidents
 pertaining to an Area, Trend, or Pattern
 Contact Information Analysis



THIS IS NOT A LEGAL DOCUMENT:
 The information shown on this map is compiled
 from various sources and is subject to constant
 revision. Information shown on this map should
 not be used to determine the location of facilities
 in relationship to property lines, section lines,
 streets, etc.

Sunday - Saturday

SE - Southwest District (P7)

10/27/2024 TO 11/2/2024



<u>A/C</u>	<u>Offense Statute</u>	<u>Address</u>	<u>Reported Date</u>	<u>Dist</u>
<u>SPC7CH</u>				
C	BURGLARY 2D GARAGE	1900 W 8TH AVE	11/2/2024	P7
C	RAPE OF A CHILD 2D		10/29/2024	P6
C	THEFT 2D FROM MOTOR VEHICLE	600 W SOUND AVE	11/1/2024	P7
C	THEFT 3D ALL OTHER	1600 W 10TH AVE	10/29/2024	
C	THEFT 3D FROM MOTOR VEHICLE	800 W 5TH AVE	10/27/2024	P7
A	THEFT 3D FROM MOTOR VEHICLE	600 W 15TH AVE	10/31/2024	P7
C	THEFT 3D FROM MOTOR VEHICLE	1900 W 8TH AVE	10/31/2024	P7
A	THEFT 3D VEHICLE PARTS AND ACCESSORIES	700 W 6TH AVE	10/30/2024	P7
C	THEFT OF MOTOR VEHICLE	1100 S ADAMS ST	11/1/2024	P7
<u>SPC7CS</u>				
C	BURGLARY 2D GARAGE	3400 S HIGH DR	10/28/2024	P7
C	THEFT 2D FROM BUILDING	3400 S HIGH DR	10/28/2024	P7
C	THEFT 3D FROM BUILDING	900 E 31ST AVE	10/28/2024	P7
<u>SPC7LC</u>				
C	THEFT 3D VEHICLE PARTS AND ACCESSORIES	2300 W 16TH AVE	10/29/2024	P7
<u>SPC7MC</u>				
C	THEFT 2D FROM MOTOR VEHICLE	700 W 17TH AVE	11/2/2024	P7
C	THEFT 3D FROM MOTOR VEHICLE	400 W 28TH AVE	10/27/2024	P7
C	THEFT 3D FROM MOTOR VEHICLE	400 W 28TH AVE	10/28/2024	P7
<u>SPC7WH</u>				
A	RESIDENTIAL BURGLARY	100 S G ST	11/2/2024	P7
C	THEFT 2D FROM MOTOR VEHICLE	2600 W SUNSET BLVD	11/2/2024	P7
C	THEFT 3D FROM MOTOR VEHICLE	1500 S RUSTLE ST	11/1/2024	P7

SPOKANE POLICE DEPARTMENT

Downtown Precinct

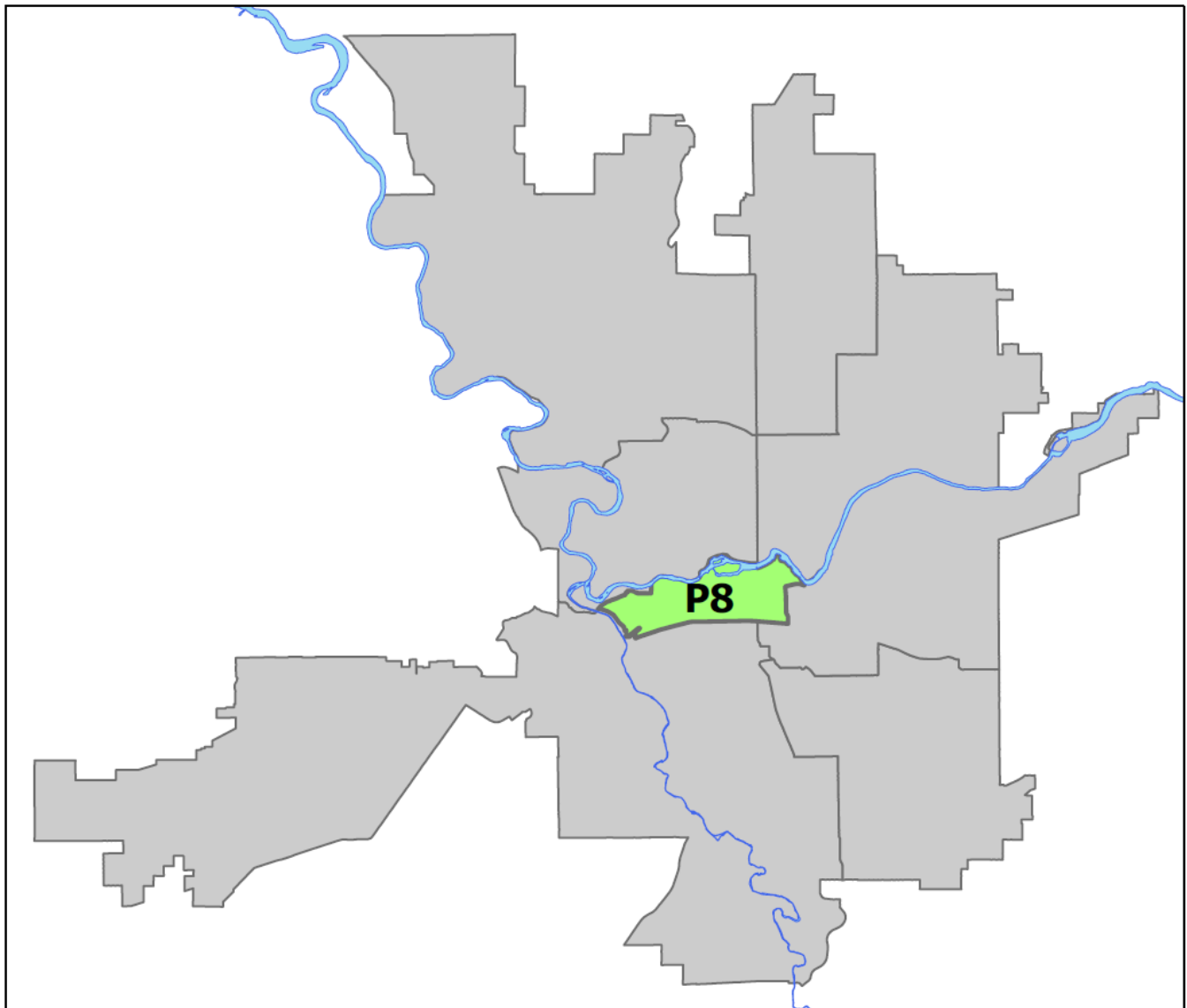
DAVID Sector



PSA Commander

Captain Steve Wohl

Downtown District (P8)



DOWNTOWN PRECINCT (P8) DAVID SECTOR



Preliminary IBR Counts

NIBRS Categories (Part 1 Selected)		7 Day Comparison			28 Day Comparison			YTD Comparison		
		Current	Prior	Percent	Current	Prior	Percent	Current	Prior	Percent
Violent	Criminal Homicide	0	0		0	0		0	1	-100.00%
	Rape	0	0		0	2	-100.00%	27	25	8.00%
	Robbery - Commercial	0	1	-100.00%	1	1	0.00%	12	19	-36.84%
	Robbery - Person	3	2	50.00%	11	4	175.00%	84	66	27.27%
	Aggravated Assault - Non DV	3	6	-50.00%	14	7	100.00%	129	143	-9.79%
	Aggravated Assault - DV	0	0		2	1	100.00%	24	28	-14.29%
Violent Total:		6	9	-33.33%	28	15	86.67%	276	282	-2.13%
Property	Burglary - Residential	0	1	-100.00%	4	0		30	50	-40.00%
	Burglary Garage	0	0		0	2	-100.00%	8	16	-50.00%
	Burglary Commercial	2	2	0.00%	7	4	75.00%	70	91	-23.08%
	Larceny	37	27	37.04%	136	140	-2.86%	1153	1198	-3.76%
	Vehicle Theft	3	3	0.00%	13	13	0.00%	137	144	-4.86%
	Arson	0	0		1	5	-80.00%	24	15	60.00%
Property Total:		42	33	27.27%	161	164	-1.83%	1422	1514	-6.08%
Preliminary Part 1 Crime Totals:		48	42	14.29%	189	179	5.59%	1698	1796	-5.46%
Current 7 Day Period:		10/27/2024 - 11/2/2024			Prior 7 Day Period:		10/20/2024 - 10/26/2024			
Current 28 Day Period:		10/6/2024 - 11/2/2024			Prior 28 Day Period:		9/8/2024 - 10/5/2024			
Current YTD Day Period:		1/1/2024 - 11/2/2024			Prior YTD Period:		1/1/2023 - 11/2/2023			

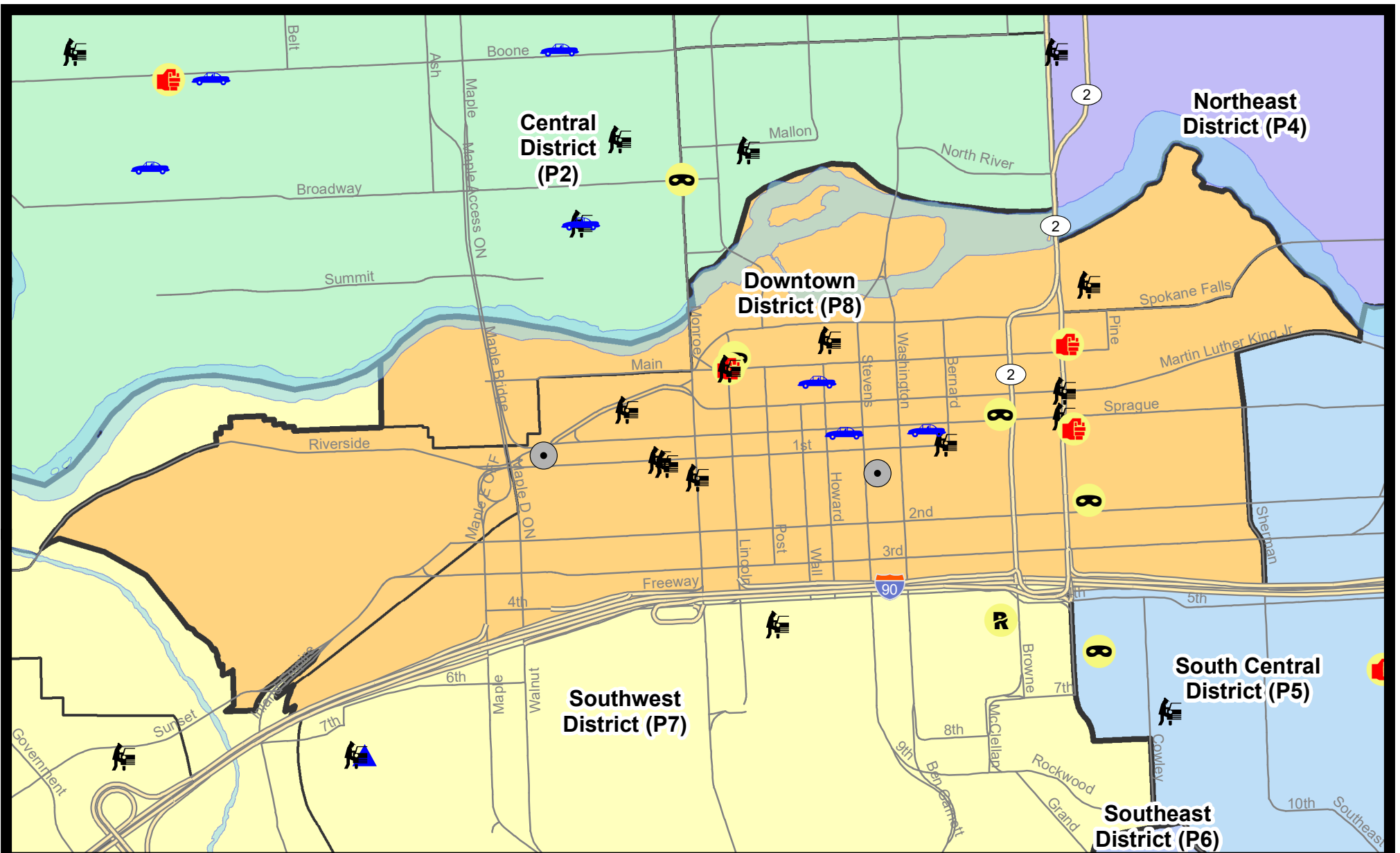

Prepared by SPD Crime Analysis Office - Tuesday, November 5, 2024

NOTE: SPD moved from UCR to the NIBRS reporting standard on 10/4/16 following the transition to a new RMS System. [Numbers on CompStat reports prior to this date should not be used as a comparison to those on this report.](#) Additional info on these reporting standards can be found on the FBI website: <https://ucr.fbi.gov/nibrs-overview>

This chart represents Preliminary counts of selected crime categories from Police Case Reports. Full statistical analysis to determine the confidence level of this data has not been performed. The % change columns on the preliminary counts differ from the percentage change on the NIBRS crime report, sometimes significantly. The CompStat report is designed for operational use and includes only selected NIBRS categories and coding less complex than full NIBRS rules. Official statistics for these and other NIBRS categories can be found on WASPC & FBI websites once available.














Note: On 1/8/23 boundary changes incorporated portions of P7 into the Downtown Precinct (SPD8BA and SPD8PV); Consequently activity in P8 will appear higher if compared to printed CompStat reports prior to 1/8/23


City of Spokane
Downtown District (P8)
Selected Crime Types
2024-10-27 to 2024-11-27
 Prepared By:
Crime Analysis Unit
Spokane Police Department

Legend

NIBRS Events

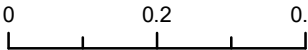


	Criminal Homicide		Robbery Commercial		Aggravated Assault		Burglary Commercial
	Rape		Robbery Person		Burglary Residential		Vehicle Prowling
			Burglary Garage		Arson		Vehicle Theft

*Cases Represent LERMS Crime Codes
 Points may indicate multiple events
 Note: Veh Prowl is only Larceny category displayed*




For Additional Information on Incidents pertaining to an Area, Trend, or Pattern Contact Information Analysis

0 0.2 0.4 Miles

THIS IS NOT A LEGAL DOCUMENT:
 The information shown on this map is compiled from various sources and is subject to constant revision. Information shown on this map should not be used to determine the location of facilities in relationship to property lines, section lines, streets, etc.



Sunday - Saturday

SW - Downtown District (P8)

10/27/2024 TO 11/2/2024



<u>A/C</u>	<u>Offense Statute</u>	<u>Address</u>	<u>Reported Date</u>	<u>Dist</u>
<u>SPD8BA</u>				
C	THEFT 3D FROM BUILDING	1800 W 3RD AVE	10/29/2024	P8
<u>SPD8EC</u>				
C	HARASSMENT FELONY WEAPON INVOLVED	200 N DIVISION ST	10/27/2024	P8
C	HARASSMENT FELONY WEAPON INVOLVED	0 E 1ST AVE	10/29/2024	P8
C	ROBBERY 1D PERSON	100 S DIVISION ST	10/30/2024	P8
C	THEFT 2D FROM MOTOR VEHICLE	W RIVERSIDE AVE / N DIVISION ST	10/29/2024	P8
C	THEFT 3D ALL OTHER	200 E 3RD AVE	10/28/2024	P8
C	THEFT 3D FROM MOTOR VEHICLE	E SPRAGUE AVE / N DIVISION ST	10/31/2024	P8
C	THEFT 3D SHOPLIFTING	100 S DIVISION ST	10/31/2024	P8
<u>SPD8RS</u>				
C	ASSAULT 1D	W MAIN AVE / N LINCOLN ST	10/31/2024	P8
C	BURGLARY 2D COMMERCIAL	0 S CEDAR ST	10/28/2024	P8
C	BURGLARY 2D COMMERCIAL	100 S STEVENS ST	10/28/2024	P8
C	ROBBERY 1D PERSON	200 W SPRAGUE AVE	10/27/2024	P8
A	ROBBERY 1D PERSON	800 W MAIN AVE	10/29/2024	P8
C	THEFT 1D FROM MOTOR VEHICLE	300 N RIVERPOINT BLVD	10/30/2024	P8
C	THEFT 2D ALL OTHER	800 W 1ST AVE	10/27/2024	P8
C	THEFT 2D ALL OTHER	200 W SPOKANE FALLS BLVD	10/28/2024	P8
C	THEFT 2D ALL OTHER	700 W RIVERSIDE AVE	10/31/2024	P8
C	THEFT 2D FROM BUILDING	100 S STEVENS ST	10/27/2024	P8
C	THEFT 2D FROM MOTOR VEHICLE	200 N HOWARD ST	10/29/2024	P8
C	THEFT 2D FROM MOTOR VEHICLE	W 1ST AVE / S MADISON ST	10/31/2024	P8
C	THEFT 2D SHOPLIFTING	600 W MAIN AVE	10/30/2024	P8
C	THEFT 2D SHOPLIFTING	700 W MAIN AVE	11/2/2024	
C	THEFT 3D ALL OTHER	200 W MAIN AVE	10/27/2024	P8
C	THEFT 3D ALL OTHER	N WALL ST / W RIVERSIDE AVE	10/28/2024	P8
C	THEFT 3D ALL OTHER	0	10/30/2024	P8
C	THEFT 3D ALL OTHER	0	10/30/2024	P8
C	THEFT 3D ALL OTHER	W 1ST AVE / S STEVENS ST	10/30/2024	P8
C	THEFT 3D ALL OTHER	400 W 1ST AVE	10/30/2024	P8
C	THEFT 3D ALL OTHER	1000 W 1ST AVE	10/31/2024	P8
C	THEFT 3D FROM BUILDING	500 W 3RD AVE	10/28/2024	P8
C	THEFT 3D FROM BUILDING	700 W MAIN AVE	10/29/2024	P8
C	THEFT 3D FROM BUILDING	100 S DIVISION ST	10/29/2024	P8
C	THEFT 3D FROM MOTOR VEHICLE	1100 W RIVERSIDE AVE	10/27/2024	P8
C	THEFT 3D FROM MOTOR VEHICLE	300 W 1ST AVE	10/27/2024	P8
C	THEFT 3D FROM MOTOR VEHICLE	1000 W 1ST AVE	10/28/2024	P8

For protection of victim privacy, the entire address on sexual assault crimes has been redacted.

A/C	Offense Statute	Address	Reported Date	Dist
C	THEFT 3D FROM MOTOR VEHICLE	S MONROE ST / W RAILROAD ALLEY AVE	10/29/2024	P8
C	THEFT 3D FROM MOTOR VEHICLE	W MAIN AVE / N LINCOLN ST	10/30/2024	P8
C	THEFT 3D SHOPLIFTING	600 W MAIN AVE	10/28/2024	P8
C	THEFT 3D SHOPLIFTING	600 W MAIN AVE	10/28/2024	P8
C	THEFT 3D SHOPLIFTING	600 W MAIN AVE	10/28/2024	P8
C	THEFT 3D SHOPLIFTING	0 W MAIN AVE	10/29/2024	P8
C	THEFT 3D SHOPLIFTING	0 W MAIN AVE	10/29/2024	P8
C	THEFT 3D SHOPLIFTING	600 W MAIN AVE	10/30/2024	P7
A	THEFT 3D SHOPLIFTING	600 W MAIN AVE	10/30/2024	P8
C	THEFT 3D SHOPLIFTING	0 W MAIN AVE	11/2/2024	P8
C	THEFT OF MOTOR VEHICLE	100 N HOWARD ST	10/30/2024	P8
C	THEFT OF MOTOR VEHICLE	300 W SPRAGUE AVE	10/30/2024	P8
C	THEFT OF MOTOR VEHICLE	500 W SPRAGUE AVE	10/31/2024	P8



Other Jurisdiction or Unk District

Preliminary IBR Counts

NIBRS Categories (Part 1 Selected)		7 Day Comparison			28 Day Comparison			YTD Comparison		
		Current	Prior	Percent	Current	Prior	Percent	Current	Prior	Percent
Violent	Criminal Homicide	0	0		0	0		0	0	
	Rape	1	0		3	0		3	5	-40.00%
	Robbery - Commercial	0	0		0	0		0	0	
	Robbery - Person	0	0		0	0		1	1	0.00%
	Aggravated Assault - Non DV	0	0		1	0		5	3	66.67%
	Aggravated Assault - DV	0	0		0	0		0	1	-100.00%
Violent Total:		1	0		4	0		9	10	-10.00%
Property	Burglary - Residential	0	0		0	0		0	0	
	Burglary Garage	0	0		0	0		1	1	0.00%
	Burglary Commercial	0	0		0	0		0	1	-100.00%
	Larceny	0	0		0	3	-100.00%	12	30	-60.00%
	Vehicle Theft	0	0		0	1	-100.00%	5	1	400.00%
	Arson	0	0		0	1	-100.00%	1	1	0.00%
Property Total:		0	0		0	5	-100.00%	19	34	-44.12%
Preliminary Part 1 Crime Totals:		1	0		4	5	-20.00%	28	44	-36.36%
Current 7 Day Period:		10/27/2024 - 11/2/2024			Prior 7 Day Period:		10/20/2024 - 10/26/2024			
Current 28 Day Period:		10/6/2024 - 11/2/2024			Prior 28 Day Period:		9/8/2024 - 10/5/2024			
Current YTD Day Period:		1/1/2024 - 11/2/2024			Prior YTD Period:		1/1/2023 - 11/2/2023			

Prepared by SPD Crime Analysis Office - Tuesday, November 5, 2024

NOTE: SPD moved from UCR to the NIBRS reporting standard on 10/4/16 following the transition to a new RMS System. [Numbers on CompStat reports prior to this date should not be used as a comparison to those on this report.](#) Additional info on these reporting standards can be found on the FBI website: <https://ucr.fbi.gov/nibrs-overview>

This chart represents Preliminary counts of selected crime categories from Police Case Reports. Full statistical analysis to determine the confidence level of this data has not been performed. The % change columns on the preliminary counts differ from the percentage change on the NIBRS crime report, sometimes significantly. The CompStat report is designed for operational use and includes only selected NIBRS categories and coding less complex than full NIBRS rules. Official statistics for these and other NIBRS categories can be found on WASPC & FBI websites once available.

Sunday - Saturday

Other Jurisdiction/Unk District

10/27/2024 TO 11/2/2024



A/C **Offense Statute**

Address

Reported Date

Dist

SV04

C RAPE OF A CHILD 3D

10/30/2024

P8