

SPOKANE POLICE DEPARTMENT

PRELIMINARY CITYWIDE IBR CRIME REPORT



Preliminary IBR Counts

Period Ending: Saturday, October 26, 2024

CHIEF OF POLICE

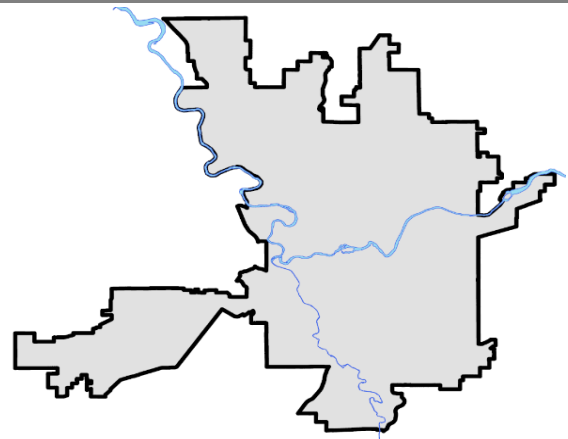
Kevin Hall

NIBRS Categories (Part 1 Selected)	7 Day Comparison			28 Day Comparison			YTD Comparison		
	Current	Prior	Percent	Current	Prior	Percent	Current	Prior	Percent
Violent									
Criminal Homicide	1	0		2	0		13	14	-7.14%
Rape	3	3	0.00%	14	18	-22.22%	176	207	-14.98%
Robbery - Commercial	0	1	-100.00%	3	9	-66.67%	78	99	-21.21%
Robbery - Person	6	4	50.00%	20	15	33.33%	203	196	3.57%
Aggravated Assault - Non DV	15	8	87.50%	40	48	-16.67%	477	523	-8.80%
Aggravated Assault - DV	5	10	-50.00%	26	26	0.00%	299	293	2.05%
Violent Total:	30	26	15.38%	105	116	-9.48%	1246	1332	-6.46%
Property									
Burglary - Residential	12	12	0.00%	48	51	-5.88%	511	709	-27.93%
Burglary Garage	10	5	100.00%	34	43	-20.93%	338	425	-20.47%
Burglary Commercial	9	13	-30.77%	39	39	0.00%	402	497	-19.11%
Larceny	209	215	-2.79%	813	773	5.17%	7237	7846	-7.76%
Vehicle Theft	28	28	0.00%	111	110	0.91%	1060	1432	-25.98%
Arson	0	3	-100.00%	8	23	-65.22%	116	76	52.63%
Property Total:	268	276	-2.90%	1053	1039	1.35%	9664	10985	-12.03%
Preliminary Part 1 Crime Totals:	298	302	-1.32%	1158	1155	0.26%	10910	12317	-11.42%
Current 7 Day Period:	10/20/2024 - 10/26/2024			Prior 7 Day Period:	10/13/2024 - 10/19/2024				
Current 28 Day Period:	9/29/2024 - 10/26/2024			Prior 28 Day Period:	9/1/2024 - 9/28/2024				
Current YTD Day Period:	1/1/2024 - 10/26/2024			Prior YTD Period:	1/1/2023 - 10/26/2023				

Prepared by SPD Crime Analysis Office - Monday, October 28, 2024

NOTE: SPD moved from UCR to the NIBRS reporting standard on 10/4/16 following the transition to a new RMS System. [Numbers on CompStat reports prior to this date should not be used as a comparison to those on this report.](#) Additional info on these reporting standards can be found on the FBI website: <https://ucr.fbi.gov/nibrs-overview>

This chart represents Preliminary counts of selected crime categories from Police Case Reports. Full statistical analysis to determine the confidence level of this data has not been performed. The % change columns on the preliminary counts differ from the percentage change on the NIBRS crime report, sometimes significantly. The CompStat report is designed for operational use and includes only selected NIBRS categories and coding less complex than full NIBRS rules. Official statistics for these and other NIBRS categories can be found on WASPC & FBI websites once available.



SPOKANE POLICE DEPARTMENT

Northwest Precinct

ADAM Sector

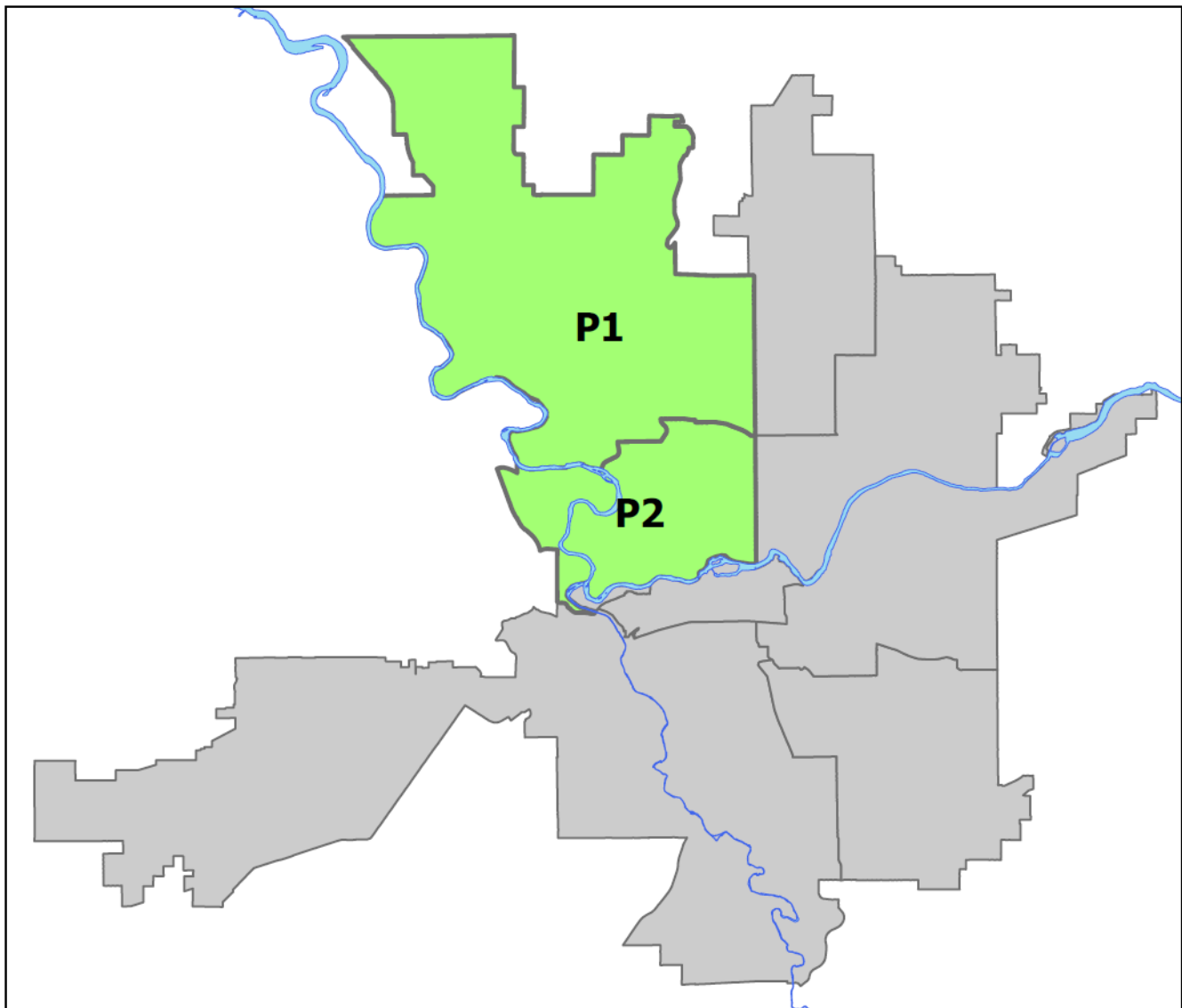


PSA Commander

Captain Tom Hendren

Northwest District (P1)

Central District (P2)



NORTHWEST PRECINCT (P1, P2) ADAM SECTOR



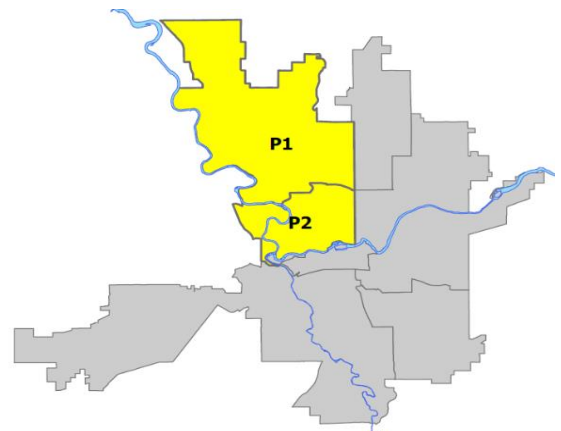
Preliminary IBR Counts

NIBRS Categories (Part 1 Selected)		7 Day Comparison			28 Day Comparison			YTD Comparison		
		Current	Prior	Percent	Current	Prior	Percent	Current	Prior	Percent
Violent	Criminal Homicide	0	0		0	0		4	2	100.00%
	Rape	0	1	-100.00%	3	4	-25.00%	49	56	-12.50%
	Robbery - Commercial	0	1	-100.00%	3	3	0.00%	22	17	29.41%
	Robbery - Person	1	0		3	3	0.00%	35	29	20.69%
	Aggravated Assault - Non DV	3	1	200.00%	5	17	-70.59%	102	99	3.03%
	Aggravated Assault - DV	2	3	-33.33%	8	6	33.33%	80	78	2.56%
Violent Total:		6	6	0.00%	22	33	-33.33%	292	281	3.91%
Property	Burglary - Residential	3	4	-25.00%	14	11	27.27%	157	199	-21.11%
	Burglary Garage	4	2	100.00%	13	24	-45.83%	124	124	0.00%
	Burglary Commercial	4	5	-20.00%	11	13	-15.38%	96	110	-12.73%
	Larceny	45	54	-16.67%	171	184	-7.07%	1897	1747	8.59%
	Vehicle Theft	10	6	66.67%	30	40	-25.00%	303	354	-14.41%
	Arson	0	2	-100.00%	3	9	-66.67%	37	21	76.19%
Property Total:		66	73	-9.59%	242	281	-13.88%	2614	2555	2.31%
Preliminary Part 1 Crime Totals:		72	79	-8.86%	264	314	-15.92%	2906	2836	2.47%
Current 7 Day Period:		10/20/2024 - 10/26/2024			Prior 7 Day Period:		10/13/2024 - 10/19/2024			
Current 28 Day Period:		9/29/2024 - 10/26/2024			Prior 28 Day Period:		9/1/2024 - 9/28/2024			
Current YTD Day Period:		1/1/2024 - 10/26/2024			Prior YTD Period:		1/1/2023 - 10/26/2023			

Prepared by SPD Crime Analysis Office - Monday, October 28, 2024

NOTE: SPD moved from UCR to the NIBRS reporting standard on 10/4/16 following the transition to a new RMS System. [Numbers on CompStat reports prior to this date should not be used as a comparison to those on this report.](#) Additional info on these reporting standards can be found on the FBI website: <https://ucr.fbi.gov/nibrs-overview>

This chart represents Preliminary counts of selected crime categories from Police Case Reports. Full statistical analysis to determine the confidence level of this data has not been performed. The % change columns on the preliminary counts differ from the percentage change on the NIBRS crime report, sometimes significantly. The CompStat report is designed for operational use and includes only selected NIBRS categories and coding less complex than full NIBRS rules. Official statistics for these and other NIBRS categories can be found on WASPC & FBI websites once available.



Note: On 1/8/23 boundary changes were implemented dividing the North Precinct into two (NW and NE). The Northwest Precinct ADAM Sector consists of P1 and P2; Consequently this page did not exist on printed CompStat reports prior to 1/8/23



NW - Northwest District (P1)

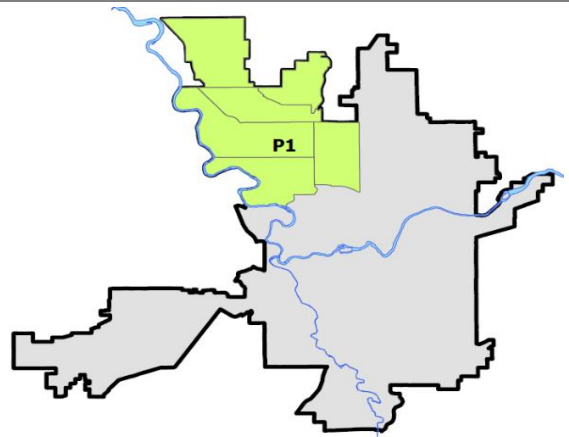
Preliminary IBR Counts

NIBRS Categories (Part 1 Selected)	7 Day Comparison			28 Day Comparison			YTD Comparison		
	Current	Prior	Percent	Current	Prior	Percent	Current	Prior	Percent
Violent									
Criminal Homicide	0	0		0	0		4	0	
Rape	0	1	-100.00%	2	3	-33.33%	29	28	3.57%
Robbery - Commercial	0	1	-100.00%	2	1	100.00%	7	4	75.00%
Robbery - Person	0	0		0	2	-100.00%	12	13	-7.69%
Aggravated Assault - Non DV	2	1	100.00%	3	8	-62.50%	43	42	2.38%
Aggravated Assault - DV	2	1	100.00%	5	5	0.00%	41	37	10.81%
Violent Total:	4	4	0.00%	12	19	-36.84%	136	124	9.68%
Property									
Burglary - Residential	1	2	-50.00%	6	7	-14.29%	69	101	-31.68%
Burglary Garage	2	2	0.00%	10	15	-33.33%	77	75	2.67%
Burglary Commercial	0	1	-100.00%	1	3	-66.67%	35	29	20.69%
Larceny	25	19	31.58%	76	94	-19.15%	868	852	1.88%
Vehicle Theft	2	2	0.00%	11	21	-47.62%	121	143	-15.38%
Arson	0	0		0	2	-100.00%	5	10	-50.00%
Property Total:	30	26	15.38%	104	142	-26.76%	1175	1210	-2.89%
Preliminary Part 1 Crime Totals:	34	30	13.33%	116	161	-27.95%	1311	1334	-1.72%
Current 7 Day Period:	10/20/2024 - 10/26/2024			Prior 7 Day Period:			10/13/2024 - 10/19/2024		
Current 28 Day Period:	9/29/2024 - 10/26/2024			Prior 28 Day Period:			9/1/2024 - 9/28/2024		
Current YTD Day Period:	1/1/2024 - 10/26/2024			Prior YTD Period:			1/1/2023 - 10/26/2023		

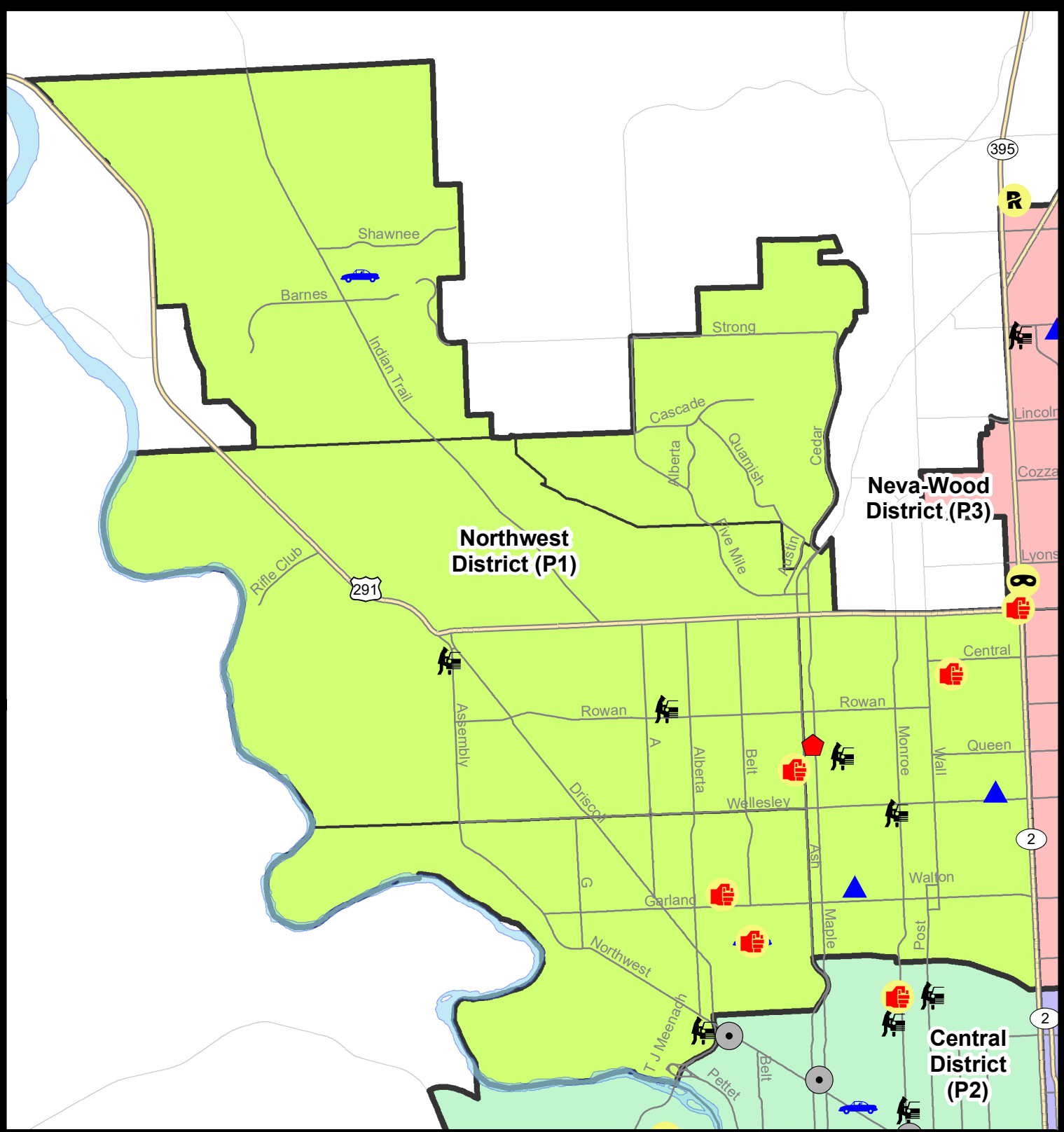
Prepared by SPD Crime Analysis Office - Monday, October 28, 2024

NOTE: SPD moved from UCR to the NIBRS reporting standard on 10/4/16 following the transition to a new RMS System. [Numbers on CompStat reports prior to this date should not be used as a comparison to those on this report.](#) Additional info on these reporting standards can be found on the FBI website: <https://ucr.fbi.gov/nibrs-overview>

This chart represents Preliminary counts of selected crime categories from Police Case Reports. Full statistical analysis to determine the confidence level of this data has not been performed. The % change columns on the preliminary counts differ from the percentage change on the NIBRS crime report, sometimes significantly. The CompStat report is designed for operational use and includes only selected NIBRS categories and coding less complex than full NIBRS rules. Official statistics for these and other NIBRS categories can be found on WASPC & FBI websites once available.














Note: On 1/8/23 a boundary change to P1 added a portion of the prior area to P2 (SPA2EG); Consequently activity in P1 will appear a bit lower if compared to printed CompStat reports prior to 1/8/23




City of Spokane
Northwest District (P1)
Selected Crime Codes
2024-10-20 to 2024-10-26
 Prepared By:
Crime Analysis Unit
Spokane Police Department

Legend
NIBRS Events

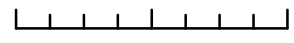

 Criminal Homicide	 Robbery Person	 Burglary Commercial
 Rape	 Aggravated Assault	 Vehicle Prowling
 Robbery Commercial	 Burglary Residential	 Vehicle Theft
	 Burglary Garage	 Arson

*Cases Represent LERMS Crime Codes
 Points may indicate multiple events
 Note: Veh Prowl is only Larceny displayed*


For Additional Information on Incidents pertaining to an Area, Trend, or Pattern Contact Information Analysis




0 0.25 0.5 1 Miles

Geographic Information System



THIS IS NOT A LEGAL DOCUMENT.
 The information shown on this map is compiled from various sources and is subject to constant revision. Information shown on this map should not be used to determine the location of facilities in relationship to property lines, section lines, streets, etc.



Sunday - Saturday

10/20/2024 TO 10/26/2024

NW - Northwest District (P1)



A/C	Offense Statute	Address	Reported Date	Dist
<u>SPA1AD</u>				
C	ASSAULT 2D	W GORDON AVE / N BELT ST	10/23/2024	P1
C	HARASSMENT FELONY WEAPON INVOLVED	2300 W WALTON AVE	10/26/2024	P1
C	THEFT 3D ALL OTHER	2200 W KIERNAN AVE	10/23/2024	P1
C	THEFT 3D FROM MOTOR VEHICLE	2500 W CLEVELAND AVE	10/23/2024	P1
C	THEFT 3D SHOPLIFTING	2200 W WELLESLEY AVE	10/22/2024	P1
C	THEFT 3D VEHICLE PARTS AND ACCESSORIES	3500 W PROVIDENCE AVE	10/23/2024	P1
C	THEFT 3D VEHICLE PARTS AND ACCESSORIES	2300 W WALTON AVE	10/25/2024	P1
A	THEFT OF MOTOR VEHICLE	W GORDON AVE / N BELT ST	10/23/2024	P1
<u>SPA1BS</u>				
C	THEFT 2D FROM BUILDING	6600 N MAPLE ST	10/23/2024	P1
<u>SPA1FM</u>				
C	THEFT 1D ALL OTHER	7500 N FIVE MILE RD	10/21/2024	P1
<u>SPA1IT</u>				
C	THEFT 3D ALL OTHER	8800 N INDIAN TRAIL RD	10/22/2024	P1
C	THEFT 3D VEHICLE PARTS AND ACCESSORIES	9200 N LONDALE DR	10/23/2024	P1
C	THEFT OF MOTOR VEHICLE	9200 N LONDALE DR	10/23/2024	P1
<u>SPA1NH</u>				
C	ASSAULT 2D	400 W COLUMBIA AVE	10/21/2024	P1
C	BURGLARY 2D GARAGE	4700 N CALISPEL ST	10/23/2024	P1
C	BURGLARY 2D GARAGE	4000 N HAWTHORNE ST	10/24/2024	P1
C	RESIDENTIAL BURGLARY	5200 N MAPLE ST	10/22/2024	P1
C	THEFT 2D ALL OTHER	800 W GARLAND AVE	10/25/2024	P1
C	THEFT 2D FROM BUILDING	4200 N CEDAR ST	10/23/2024	P1
C	THEFT 2D FROM MOTOR VEHICLE	5100 N CEDAR ST	10/21/2024	P1
C	THEFT 3D ALL OTHER	200 W AMHERST CT	10/21/2024	P1
C	THEFT 3D ALL OTHER	4800 N WASHINGTON ST	10/24/2024	P1
C	THEFT 3D ALL OTHER	4000 N MONROE ST	10/24/2024	P1
C	THEFT 3D FROM BUILDING	3900 N MADISON ST	10/20/2024	P1
C	THEFT 3D FROM BUILDING	900 W GARLAND AVE	10/23/2024	P1
C	THEFT 3D FROM MOTOR VEHICLE	4600 N MONROE ST	10/23/2024	P1
C	THEFT 3D SHOPLIFTING	4700 N DIVISION ST	10/20/2024	P1
<u>SPA1NW</u>				
C	ASSAULT 2D	5000 N OAK ST	10/22/2024	P1
C	THEFT 2D ALL OTHER	3000 W WELLESLEY AVE	10/23/2024	P1
A	THEFT 3D FROM BUILDING	6600 N VICTOR ST	10/21/2024	P1
C	THEFT 3D FROM BUILDING	5300 N ALLEN PL	10/21/2024	P1

A/C	Offense Statute	Address	Reported Date	Dist
C	THEFT 3D FROM COIN OPERATED DEVICE	5700 N ASSEMBLY ST	10/21/2024	P1
C	THEFT 3D FROM MOTOR VEHICLE	5500 N MILTON ST	10/21/2024	
C	THEFT OF A FIREARM FROM MOTOR VEHICLE	4400 W WINSTON CT	10/22/2024	P1



NW - North Central District (P2)

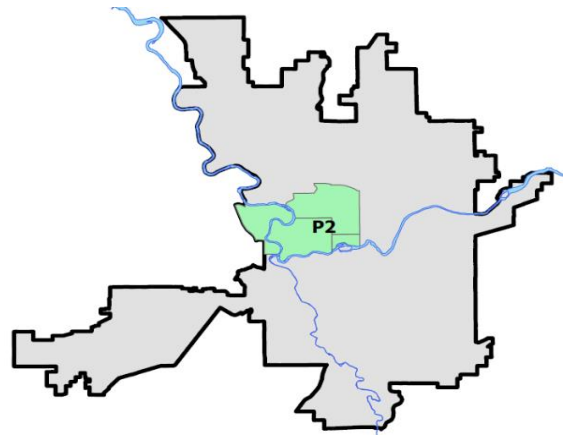
Preliminary IBR Counts

NIBRS Categories (Part 1 Selected)	7 Day Comparison			28 Day Comparison			YTD Comparison		
	Current	Prior	Percent	Current	Prior	Percent	Current	Prior	Percent
Violent									
Criminal Homicide	0	0		0	0		0	2	-100.00%
Rape	0	0		1	1	0.00%	20	28	-28.57%
Robbery - Commercial	0	0		1	2	-50.00%	15	13	15.38%
Robbery - Person	1	0		3	1	200.00%	23	16	43.75%
Aggravated Assault - Non DV	1	0		2	9	-77.78%	59	57	3.51%
Aggravated Assault - DV	0	2	-100.00%	3	1	200.00%	39	41	-4.88%
Violent Total:	2	2	0.00%	10	14	-28.57%	156	157	-0.64%
Property									
Burglary - Residential	2	2	0.00%	8	4	100.00%	88	98	-10.20%
Burglary Garage	2	0		3	9	-66.67%	47	49	-4.08%
Burglary Commercial	4	4	0.00%	10	10	0.00%	61	81	-24.69%
Larceny	20	35	-42.86%	95	90	5.56%	1029	895	14.97%
Vehicle Theft	8	4	100.00%	19	19	0.00%	182	211	-13.74%
Arson	0	2	-100.00%	3	7	-57.14%	32	11	190.91%
Property Total:	36	47	-23.40%	138	139	-0.72%	1439	1345	6.99%
Preliminary Part 1 Crime Totals:	38	49	-22.45%	148	153	-3.27%	1595	1502	6.19%
Current 7 Day Period:	10/20/2024 - 10/26/2024			Prior 7 Day Period:	10/13/2024 - 10/19/2024				
Current 28 Day Period:	9/29/2024 - 10/26/2024			Prior 28 Day Period:	9/1/2024 - 9/28/2024				
Current YTD Day Period:	1/1/2024 - 10/26/2024			Prior YTD Period:	1/1/2023 - 10/26/2023				

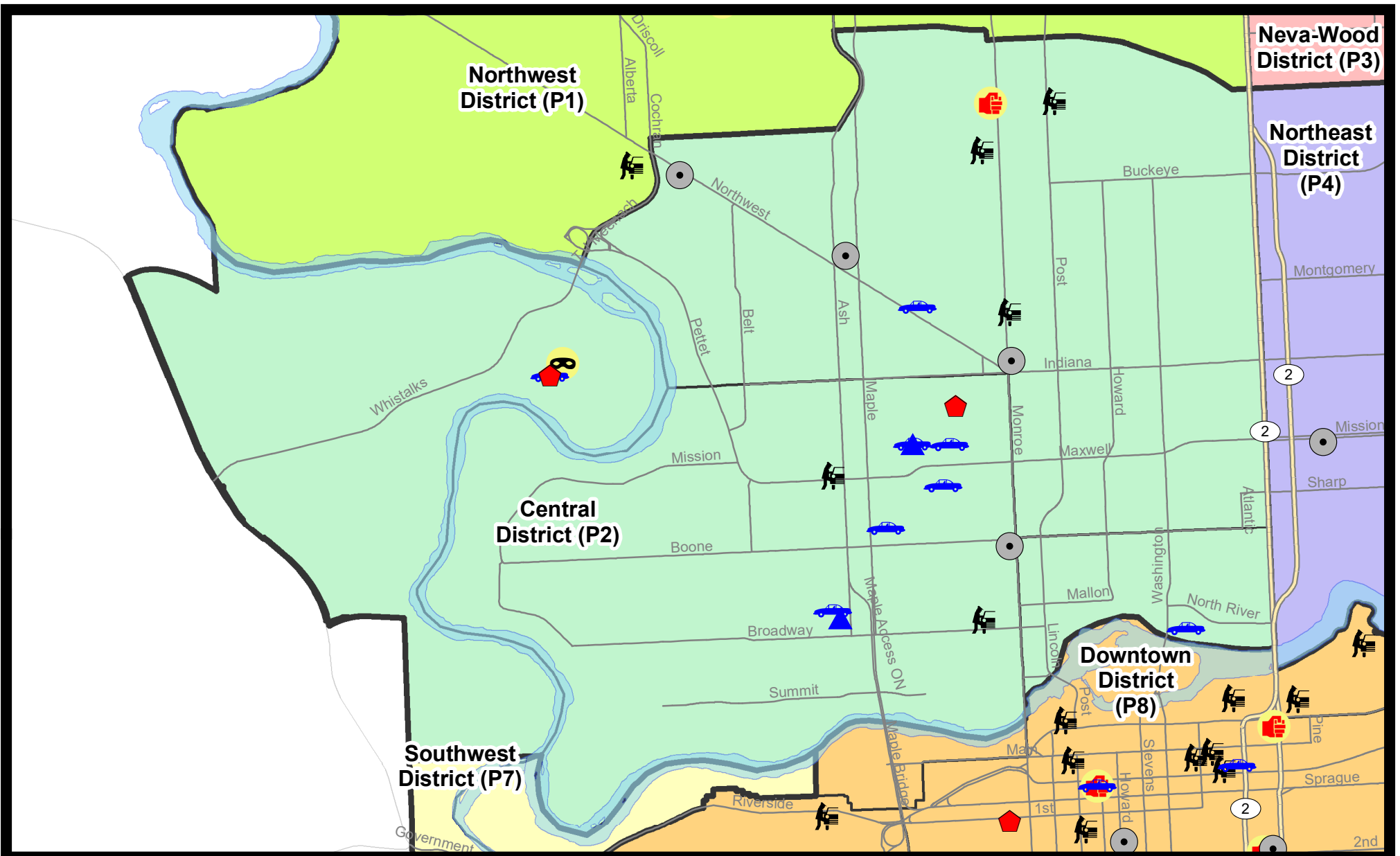
Prepared by SPD Crime Analysis Office - Monday, October 28, 2024

NOTE: SPD moved from UCR to the NIBRS reporting standard on 10/4/16 following the transition to a new RMS System. [Numbers on CompStat reports prior to this date should not be used as a comparison to those on this report.](#) Additional info on these reporting standards can be found on the FBI website: <https://ucr.fbi.gov/nibrs-overview>

This chart represents Preliminary counts of selected crime categories from Police Case Reports. Full statistical analysis to determine the confidence level of this data has not been performed. The % change columns on the preliminary counts differ from the percentage change on the NIBRS crime report, sometimes significantly. The CompStat report is designed for operational use and includes only selected NIBRS categories and coding less complex than full NIBRS rules. Official statistics for these and other NIBRS categories can be found on WASPC & FBI websites once available.



Note: On 1/8/23 a boundary change to P2 added a portion of the P1 area into P2 (SPA2EG); Consequently activity in P2 will appear a bit higher if compared to printed CompStat reports prior to 1/8/23




City of Spokane
Central District (P2)
Selected
Crime Types
2024-10-20 to 2024-10-26
 Prepared By:
Crime Analysis Unit
Spokane Police Department

Legend

- NIBRS Events**
- Criminal Homicide
 - Robbery Commercial
 - Aggravated Assault
 - Burglary Commercial
 - Rape
 - Robbery Person
 - Burglary Residential
 - Vehicle Prowling
 - Burglary Garage
 - Vehicle Theft
 - Arson
- Cases Represent LERMS Crime Codes
 Points may indicate multiple events
 Note: Veh Prowl is only Larceny category displayed*



For Additional Information on Incidents pertaining to an Area, Trend, or Pattern Contact Information Analysis



THIS IS NOT A LEGAL DOCUMENT:
 The information shown on this map is compiled from various sources and is subject to constant revision. Information shown on this map should not be used to determine the location of facilities in relationship to property lines, section lines, streets, etc.

Sunday - Saturday

10/20/2024 TO 10/26/2024



NW - Central District (P2)

A/C	Offense Statute	Address	Reported Date	Dist
<u>SPA2EG</u>				
C	ASSAULT 2D	3000 N MONROE ST	10/23/2024	P1
A	BURGLARY 2D COMMERCIAL	1900 N MONROE ST	10/20/2024	P1
C	BURGLARY 2D COMMERCIAL	2300 W NORTHWEST BLVD	10/20/2024	P1
C	BURGLARY 2D COMMERCIAL	1600 W NORTHWEST BLVD	10/25/2024	P1
C	THEFT 2D ALL OTHER	3200 N POST ST	10/22/2024	P1
C	THEFT 2D ALL OTHER	N WASHINGTON ST / W SINTO AVE	10/24/2024	P2
C	THEFT 2D FROM MOTOR VEHICLE	2100 N MONROE ST	10/25/2024	P1
C	THEFT 3D FROM BUILDING	1800 N MONROE ST	10/25/2024	P2
C	THEFT 3D FROM MOTOR VEHICLE	700 W EUCLID AVE	10/22/2024	P2
C	THEFT 3D FROM MOTOR VEHICLE	1000 W CLEVELAND AVE	10/22/2024	P2
C	THEFT 3D SHOPLIFTING	3000 N MONROE ST	10/23/2024	P1
C	THEFT 3D SHOPLIFTING	2100 W NORTHWEST BLVD	10/24/2024	P2
C	THEFT 3D SHOPLIFTING	3200 N MONROE ST	10/24/2024	
C	THEFT OF MOTOR VEHICLE	1300 W MANSFIELD AVE	10/26/2024	P2
<u>SPA2RS</u>				
C	THEFT 3D ALL OTHER	1100 N MONROE ST	10/20/2024	P1
C	THEFT OF MOTOR VEHICLE	300 W NORTH RIVER DR	10/23/2024	P1
<u>SPA2WC</u>				
C	BURGLARY 2D GARAGE	1700 W MALLON AVE	10/20/2024	P2
C	BURGLARY 2D GARAGE	1400 W SPOFFORD AVE	10/23/2024	P2
C	RESIDENTIAL BURGLARY	1700 N JEFFERSON ST	10/25/2024	P1
C	SHOPLIFTING BURGLARY	1100 N MONROE ST	10/24/2024	P1
C	THEFT 2D FROM BUILDING	1100 W MALLON AVE	10/22/2024	P2
C	THEFT 2D FROM MOTOR VEHICLE	1100 W BROADWAY AVE	10/21/2024	P1
C	THEFT 3D ALL OTHER	2300 W BROADWAY AVE	10/21/2024	P2
C	THEFT 3D ALL OTHER	2300 W BRIDGE AVE	10/20/2024	
C	THEFT 3D FROM MOTOR VEHICLE	1700 W MAXWELL AVE	10/22/2024	P1
C	THEFT 3D SHOPLIFTING	1100 N MONROE ST	10/23/2024	P2
C	THEFT 3D SHOPLIFTING	1000 W SUMMIT PKWY	10/23/2024	P1
C	THEFT 3D SHOPLIFTING	1000 W SUMMIT PKWY	10/26/2024	P1
C	THEFT OF MOTOR VEHICLE	1700 W MALLON AVE	10/21/2024	P2
C	THEFT OF MOTOR VEHICLE	1500 W SHARP AVE	10/22/2024	P2
C	THEFT OF MOTOR VEHICLE	1200 W SINTO AVE	10/23/2024	P1
C	THEFT OF MOTOR VEHICLE	1400 W SPOFFORD AVE	10/23/2024	P2
C	THEFT OF MOTOR VEHICLE	1200 W SPOFFORD AVE	10/25/2024	P1
<u>SPA2WH</u>				
C	MAIL THEFT	1900 N HOLY NAMES CT	10/23/2024	P2

A/C	Offense Statute	Address	Reported Date	Dist
C	RESIDENTIAL BURGLARY	1900 N HOLY NAMES CT	10/21/2024	P1
C	ROBBERY 1D PERSON	2800 W ELLIOTT DR	10/24/2024	P1
C	TAKING MOTOR VEHICLE WITHOUT PERMISSION 2D	1900 N HOLY NAMES CT	10/21/2024	P1
C	THEFT 2D FROM BUILDING	3400 W WHISTALKS WAY	10/23/2024	P1

SPOKANE POLICE DEPARTMENT

Northeast Precinct

BAKER Sector

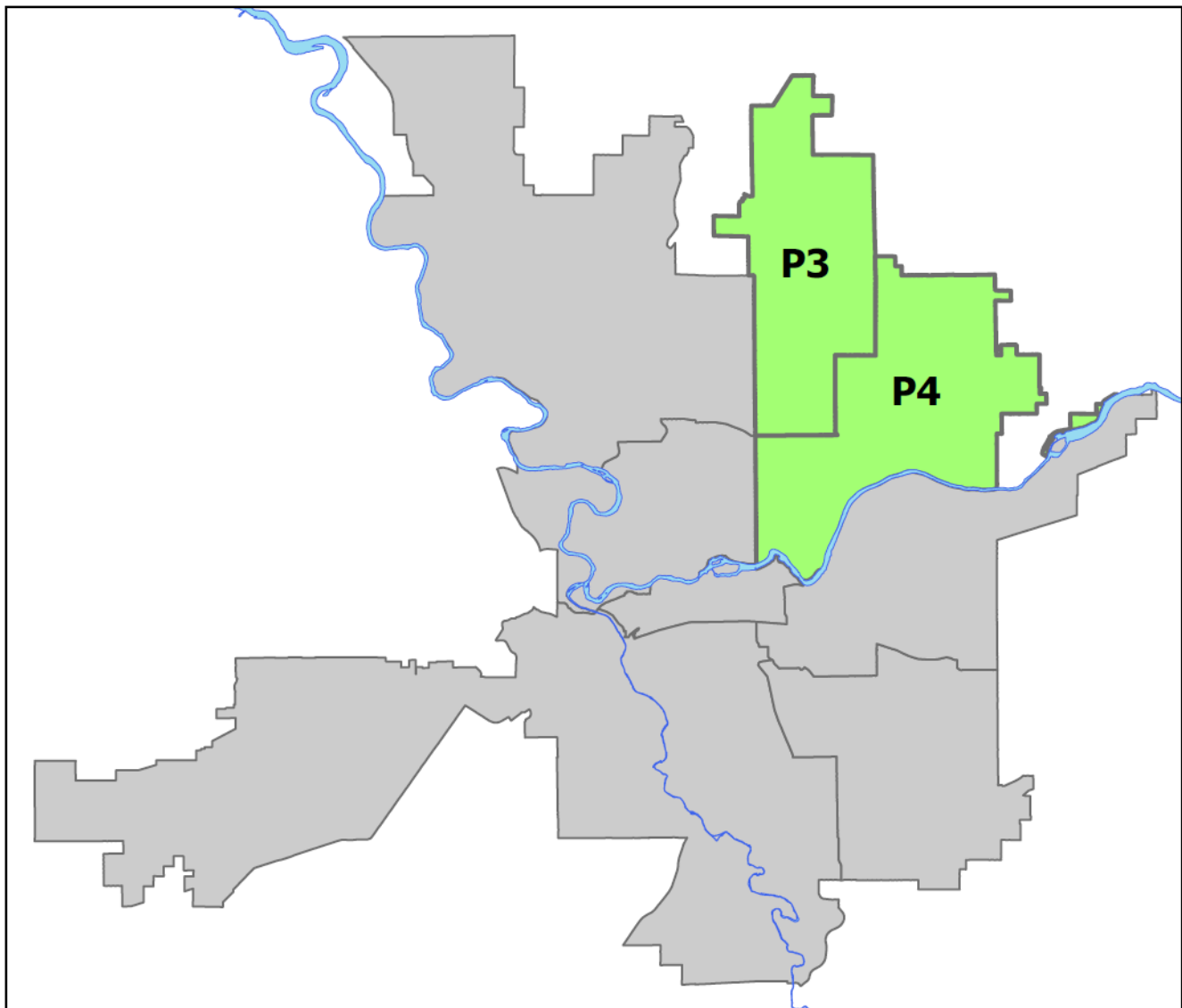


PSA Commander

Captain Shawn Kendall

NevaWood District (P3)

Northeast District (P4)



NORTHEAST PRECINCT (P3, P4) BAKER SECTOR



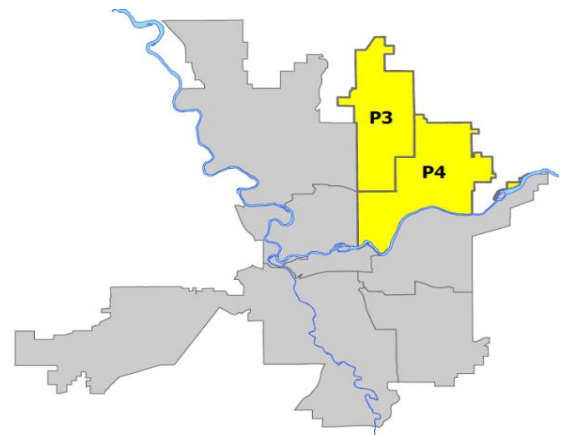
Preliminary IBR Counts

NIBRS Categories (Part 1 Selected)	7 Day Comparison			28 Day Comparison			YTD Comparison		
	Current	Prior	Percent	Current	Prior	Percent	Current	Prior	Percent
Violent									
Criminal Homicide	0	0		1	0		5	6	-16.67%
Rape	0	0		2	6	-66.67%	46	58	-20.69%
Robbery - Commercial	0	0		0	5	-100.00%	31	51	-39.22%
Robbery - Person	2	0		4	4	0.00%	52	63	-17.46%
Aggravated Assault - Non DV	2	2	0.00%	11	12	-8.33%	141	166	-15.06%
Aggravated Assault - DV	2	3	-33.33%	11	8	37.50%	106	109	-2.75%
Violent Total:	6	5	20.00%	29	35	-17.14%	381	453	-15.89%
Property									
Burglary - Residential	6	4	50.00%	15	19	-21.05%	159	317	-49.84%
Burglary Garage	4	2	100.00%	14	9	55.56%	104	140	-25.71%
Burglary Commercial	2	5	-60.00%	15	14	7.14%	151	180	-16.11%
Larceny	80	79	1.27%	325	269	20.82%	2612	3052	-14.42%
Vehicle Theft	6	13	-53.85%	39	38	2.63%	385	521	-26.10%
Arson	0	0		2	2	0.00%	20	25	-20.00%
Property Total:	98	103	-4.85%	410	351	16.81%	3431	4235	-18.98%
Preliminary Part 1 Crime Totals:	104	108	-3.70%	439	386	13.73%	3812	4688	-18.69%
Current 7 Day Period:	10/20/2024 - 10/26/2024			Prior 7 Day Period:	10/13/2024 - 10/19/2024				
Current 28 Day Period:	9/29/2024 - 10/26/2024			Prior 28 Day Period:	9/1/2024 - 9/28/2024				
Current YTD Day Period:	1/1/2024 - 10/26/2024			Prior YTD Period:	1/1/2023 - 10/26/2023				

Prepared by SPD Crime Analysis Office - Monday, October 28, 2024

NOTE: SPD moved from UCR to the NIBRS reporting standard on 10/4/16 following the transition to a new RMS System. [Numbers on CompStat reports prior to this date should not be used as a comparison to those on this report.](#) Additional info on these reporting standards can be found on the FBI website: <https://ucr.fbi.gov/nibrs-overview>

This chart represents Preliminary counts of selected crime categories from Police Case Reports. Full statistical analysis to determine the confidence level of this data has not been performed. The % change columns on the preliminary counts differ from the percentage change on the NIBRS crime report, sometimes significantly. The CompStat report is designed for operational use and includes only selected NIBRS categories and coding less complex than full NIBRS rules. Official statistics for these and other NIBRS categories can be found on WASPC & FBI websites once available.



Note: On 1/8/23 boundary changes were implemented dividing the North Precinct into two (NW and NE). The Northeast Precinct BAKER Sector consists of P3 and P4; Consequently this page did not exist on printed reports prior to 1/8/23



NE - Neva-Wood District (P3)

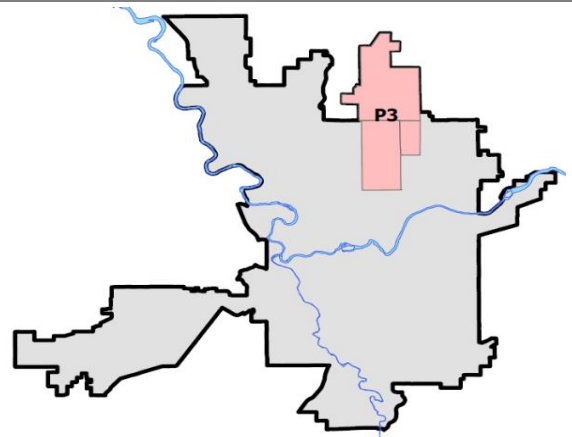
Preliminary IBR Counts

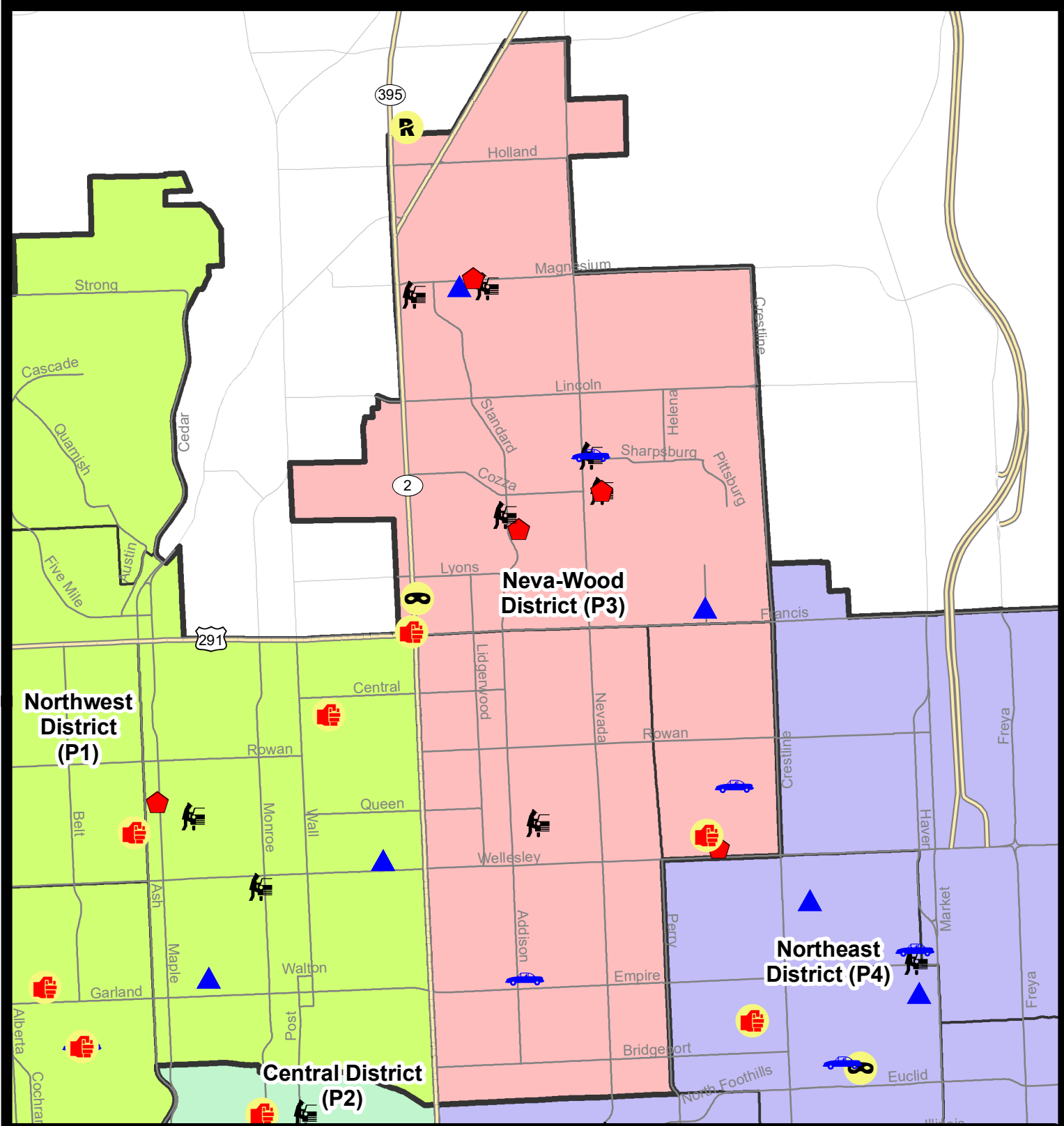
NIBRS Categories (Part 1 Selected)		7 Day Comparison			28 Day Comparison			YTD Comparison		
		Current	Prior	Percent	Current	Prior	Percent	Current	Prior	Percent
Violent	Criminal Homicide	0	0		0	0		1	3	-66.67%
	Rape	0	0		1	0		21	32	-34.38%
	Robbery - Commercial	0	0		0	4	-100.00%	16	34	-52.94%
	Robbery - Person	1	0		3	1	200.00%	28	28	0.00%
	Aggravated Assault - Non DV	1	1	0.00%	5	7	-28.57%	67	68	-1.47%
	Aggravated Assault - DV	1	2	-50.00%	6	4	50.00%	52	64	-18.75%
Violent Total:		3	3	0.00%	15	16	-6.25%	185	229	-19.21%
Property	Burglary - Residential	4	3	33.33%	7	8	-12.50%	76	177	-57.06%
	Burglary Garage	2	0		8	4	100.00%	63	92	-31.52%
	Burglary Commercial	0	2	-100.00%	6	9	-33.33%	81	130	-37.69%
	Larceny	52	54	-3.70%	215	156	37.82%	1613	2066	-21.93%
	Vehicle Theft	3	7	-57.14%	20	18	11.11%	200	272	-26.47%
	Arson	0	0		0	1	-100.00%	5	17	-70.59%
Property Total:		61	66	-7.58%	256	196	30.61%	2038	2754	-26.00%
Preliminary Part 1 Crime Totals:		64	69	-7.25%	271	212	27.83%	2223	2983	-25.48%
Current 7 Day Period:		10/20/2024 - 10/26/2024			Prior 7 Day Period:		10/13/2024 - 10/19/2024			
Current 28 Day Period:		9/29/2024 - 10/26/2024			Prior 28 Day Period:		9/1/2024 - 9/28/2024			
Current YTD Day Period:		1/1/2024 - 10/26/2024			Prior YTD Period:		1/1/2023 - 10/26/2023			

Prepared by SPD Crime Analysis Office - Monday, October 28, 2024

NOTE: SPD moved from UCR to the NIBRS reporting standard on 10/4/16 following the transition to a new RMS System. [Numbers on CompStat reports prior to this date should not be used as a comparison to those on this report.](#) Additional info on these reporting standards can be found on the FBI website: <https://ucr.fbi.gov/nibrs-overview>

This chart represents Preliminary counts of selected crime categories from Police Case Reports. Full statistical analysis to determine the confidence level of this data has not been performed. The % change columns on the preliminary counts differ from the percentage change on the NIBRS crime report, sometimes significantly. The CompStat report is designed for operational use and includes only selected NIBRS categories and coding less complex than full NIBRS rules. Official statistics for these and other NIBRS categories can be found on WASPC & FBI websites once available.






City of Spokane
Neva-Wood District (P3)
Selected Crime Codes
2024-10-20 to 2024-10-26
 Prepared By:
Crime Analysis Unit
Spokane Police Department




Legend

*Cases Represent LERMS Crime Codes
 Points may indicate multiple events
 Note: Veh Prowl is only Larceny displayed*


For Additional Information on Incidents pertaining to an Area, Trend, or Pattern Contact Information Analysis



0 0.2 0.4 0.8 Miles

THIS IS NOT A LEGAL DOCUMENT.
 The information shown on this map is compiled from various sources and is subject to constant revision. Information shown on this map should not be used to determine the location of facilities in relationship to property lines, section lines, streets, etc.



Sunday - Saturday

10/20/2024 TO 10/26/2024

NE - Neva-Wood District (P3)



A/C	Offense Statute	Address	Reported Date	Dist
SPB3NL				
C	RETAIL THEFT WITH SPECIAL CIRCUMSTANCES 3D	5800 N DIVISION ST	10/22/2024	P3
C	THEFT 2D ALL OTHER	N DIVISION ST / E WELLESLEY AVE	10/25/2024	P1
C	THEFT 2D ALL OTHER	900 E BRIDGEPORT AVE	10/26/2024	P3
C	THEFT 2D FROM BUILDING	5800 N DIVISION ST	10/23/2024	P3
C	THEFT 2D FROM BUILDING	4700 N DIVISION ST	10/26/2024	P3
C	THEFT 3D ALL OTHER	5600 N LIDGERWOOD ST	10/21/2024	P3
C	THEFT 3D ALL OTHER	E BRIDGEPORT AVE / N DIVISION ST	10/22/2024	P1
C	THEFT 3D ALL OTHER	200 E GARLAND AVE	10/23/2024	P3
C	THEFT 3D ALL OTHER	1300 E SANSON AVE	10/23/2024	
C	THEFT 3D FROM MOTOR VEHICLE	500 E OLYMPIC AVE	10/25/2024	P4
C	THEFT 3D SHOPLIFTING	900 E WELLESLEY AVE	10/23/2024	P3
A	THEFT 3D SHOPLIFTING	900 E WELLESLEY AVE	10/23/2024	P3
C	THEFT 3D SHOPLIFTING	0 E EMPIRE AVE	10/25/2024	P4
C	THEFT 3D SHOPLIFTING	4700 N DIVISION ST	10/20/2024	
C	THEFT 3D SHOPLIFTING	4700 N DIVISION ST	10/20/2024	
C	THEFT 3D SHOPLIFTING	4700 N DIVISION ST	10/22/2024	
C	THEFT 3D SHOPLIFTING	4700 N DIVISION ST	10/23/2024	
C	THEFT 3D SHOPLIFTING	4700 N DIVISION ST	10/25/2024	
C	THEFT 3D SHOPLIFTING	4700 N DIVISION ST	10/25/2024	
C	THEFT 3D SHOPLIFTING	4700 N DIVISION ST	10/26/2024	
C	THEFT 3D SHOPLIFTING	4700 N DIVISION ST	10/26/2024	
C	THEFT 3D VEHICLE PARTS AND ACCESSORIES	5900 N NEVADA ST	10/26/2024	P3
C	THEFT OF MOTOR VEHICLE	500 E GARLAND AVE	10/24/2024	P4
SPB3SH				
C	ASSAULT 4D WEAPON	6300 N DIVISION ST	10/21/2024	P4
C	BURGLARY 2D GARAGE	6400 N PITTSBURG ST	10/23/2024	P4
C	BURGLARY 2D GARAGE	300 E SHILOH HILLS DR	10/24/2024	P4
C	MAIL THEFT	7800 N MORTON ST	10/23/2024	P3
C	MAIL THEFT	7800 N MORTON ST	10/23/2024	P3
C	RESIDENTIAL BURGLARY	400 E MAGNESIUM RD	10/21/2024	P4
C	RESIDENTIAL BURGLARY	6900 N DAKOTA ST	10/21/2024	P4
C	RESIDENTIAL BURGLARY	1100 E COZZA DR	10/26/2024	P4
C	RETAIL THEFT WITH SPECIAL CIRCUMSTANCES 3D	9500 N NEWPORT HWY	10/20/2024	P3
C	ROBBERY 1D PERSON	6500 N DIVISION ST	10/25/2024	P4
C	THEFT 1D VEHICLE PARTS AND ACCESSORIES	6600 N DIVISION ST	10/26/2024	P3
C	THEFT 2D ALL OTHER	9200 N COLTON ST	10/22/2024	P4
C	THEFT 2D ALL OTHER	10100 N NEVADA ST	10/22/2024	
C	THEFT 2D FROM MOTOR VEHICLE	1000 E SHARPSBURG AVE	10/22/2024	P3

For protection of victim privacy, the entire address on sexual assault crimes has been redacted.

A/C	Offense Statute	Address	Reported Date	Dist
C	THEFT 2D FROM MOTOR VEHICLE	1100 E COZZA DR	10/24/2024	P4
C	THEFT 2D SHOPLIFTING	9600 N NEWPORT HWY	10/26/2024	P4
C	THEFT 3D FROM BUILDING	0 E WEILE AVE	10/23/2024	P3
C	THEFT 3D FROM BUILDING	8700 N DIVISION ST	10/24/2024	P3
C	THEFT 3D FROM BUILDING	6600 N DIVISION ST	10/24/2024	P3
C	THEFT 3D FROM MOTOR VEHICLE	400 E SHILOH HILLS DR	10/26/2024	P3
C	THEFT 3D FROM MOTOR VEHICLE	7100 N STANDARD ST	10/26/2024	P3
C	THEFT 3D SHOPLIFTING	9300 N NEWPORT HWY	10/20/2024	P3
C	THEFT 3D SHOPLIFTING	9200 N COLTON ST	10/20/2024	P4
C	THEFT 3D SHOPLIFTING	9200 N COLTON ST	10/21/2024	P4
C	THEFT 3D SHOPLIFTING	9200 N COLTON ST	10/23/2024	P8
C	THEFT 3D SHOPLIFTING	9500 N NEWPORT HWY	10/23/2024	P3
C	THEFT 3D SHOPLIFTING	9200 N COLTON ST	10/24/2024	P4
C	THEFT 3D SHOPLIFTING	9200 N NEVADA ST	10/24/2024	P4
C	THEFT 3D SHOPLIFTING	9200 N COLTON ST	10/24/2024	P4
C	THEFT 3D SHOPLIFTING	9200 N COLTON ST	10/26/2024	P4
C	THEFT 3D SHOPLIFTING	9700 N NEWPORT HWY	10/26/2024	P4
C	THEFT 3D SHOPLIFTING	9200 N COLTON ST	10/26/2024	P4
C	THEFT 3D SHOPLIFTING	9100 N NEWPORT HWY	10/21/2024	
C	THEFT 3D SHOPLIFTING	10100 N NEWPORT HWY	10/24/2024	
C	THEFT 3D VEHICLE PARTS AND ACCESSORIES	1000 E SHARPSBURG AVE	10/22/2024	P3
C	THEFT OF A FIREARM FROM MOTOR VEHICLE	0 E PINE RIDGE CT	10/23/2024	P3
C	THEFT OF MOTOR VEHICLE	1000 E SHARPSBURG AVE	10/22/2024	P3

SPB3WH

C	HARASSMENT FELONY WEAPON INVOLVED	1600 E WABASH AVE	10/21/2024	P4
C	RESIDENTIAL BURGLARY	1600 E BROAD AVE	10/24/2024	P4
C	THEFT 3D VEHICLE PARTS AND ACCESSORIES	5700 N PERRY ST	10/20/2024	P3
C	THEFT OF MOTOR VEHICLE	1700 E CROWN AVE	10/21/2024	P4



NE - Northeast District (P4)

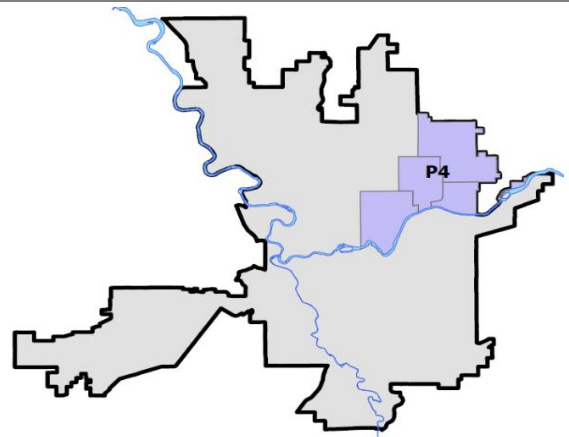
Preliminary IBR Counts

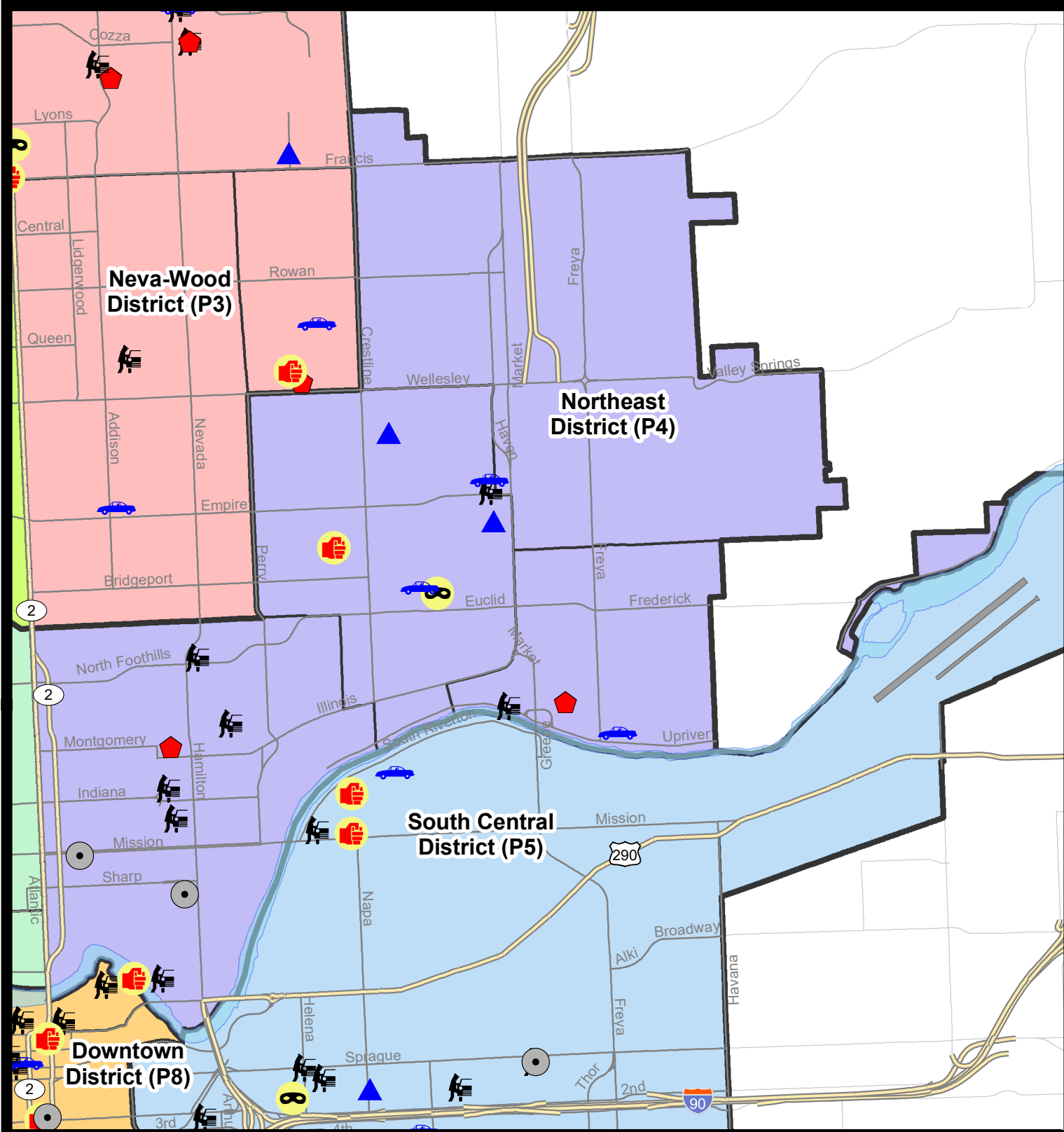
NIBRS Categories (Part 1 Selected)		7 Day Comparison			28 Day Comparison			YTD Comparison		
		Current	Prior	Percent	Current	Prior	Percent	Current	Prior	Percent
Violent	Criminal Homicide	0	0		1	0		4	3	33.33%
	Rape	0	0		1	6	-83.33%	25	26	-3.85%
	Robbery - Commercial	0	0		0	1	-100.00%	15	17	-11.76%
	Robbery - Person	1	0		1	3	-66.67%	24	35	-31.43%
	Aggravated Assault - Non DV	1	1	0.00%	6	5	20.00%	74	98	-24.49%
	Aggravated Assault - DV	1	1	0.00%	5	4	25.00%	54	45	20.00%
Violent Total:		3	2	50.00%	14	19	-26.32%	196	224	-12.50%
Property	Burglary - Residential	2	1	100.00%	8	11	-27.27%	83	140	-40.71%
	Burglary Garage	2	2	0.00%	6	5	20.00%	41	48	-14.58%
	Burglary Commercial	2	3	-33.33%	9	5	80.00%	70	50	40.00%
	Larceny	28	25	12.00%	110	113	-2.65%	999	986	1.32%
	Vehicle Theft	3	6	-50.00%	19	20	-5.00%	185	249	-25.70%
	Arson	0	0		2	1	100.00%	15	8	87.50%
Property Total:		37	37	0.00%	154	155	-0.65%	1393	1481	-5.94%
Preliminary Part 1 Crime Totals:		40	39	2.56%	168	174	-3.45%	1589	1705	-6.80%
Current 7 Day Period:		10/20/2024 - 10/26/2024			Prior 7 Day Period:		10/13/2024 - 10/19/2024			
Current 28 Day Period:		9/29/2024 - 10/26/2024			Prior 28 Day Period:		9/1/2024 - 9/28/2024			
Current YTD Day Period:		1/1/2024 - 10/26/2024			Prior YTD Period:		1/1/2023 - 10/26/2023			

Prepared by SPD Crime Analysis Office - Monday, October 28, 2024

NOTE: SPD moved from UCR to the NIBRS reporting standard on 10/4/16 following the transition to a new RMS System. [Numbers on CompStat reports prior to this date should not be used as a comparison to those on this report.](#) Additional info on these reporting standards can be found on the FBI website: <https://ucr.fbi.gov/nibrs-overview>

This chart represents Preliminary counts of selected crime categories from Police Case Reports. Full statistical analysis to determine the confidence level of this data has not been performed. The % change columns on the preliminary counts differ from the percentage change on the NIBRS crime report, sometimes significantly. The CompStat report is designed for operational use and includes only selected NIBRS categories and coding less complex than full NIBRS rules. Official statistics for these and other NIBRS categories can be found on WASPC & FBI websites once available.





City of Spokane
Northeast District (P4)
Selected Crime Codes
2024-10-20 to 2024-10-26
 Prepared By:
Crime Analysis Unit
Spokane Police Department

Legend
NIBRS Events

*Cases Represent LERMS Crime Codes
 Points may indicate multiple events
 Note: Veh Prowl is only Larceny displayed*

SPokane Police

For Additional Information on Incidents pertaining to an Area, Trend, or Pattern Contact Information Analysis

0 0.2 0.4 0.8 Miles

Geographic Information System

SPokane

THIS IS NOT A LEGAL DOCUMENT. The information shown on this map is compiled from various sources and is subject to constant revision. Information shown on this map should not be used to determine the location of facilities in relationship to property lines, section lines, streets, etc.

Sunday - Saturday

10/20/2024 TO 10/26/2024

NE - Northeast District (P4)



A/C	Offense Statute	Address	Reported Date	Dist
C	THEFT 3D ALL OTHER	501 E CATALDO AVE	10/21/2024	P4
<u>SPB4BE</u>				
C	ASSAULT 2D	1800 E GLASS AVE	10/24/2024	P1
A	BURGLARY 2D GARAGE	2200 E LONGFELLOW AVE	10/24/2024	P4
C	BURGLARY 2D GARAGE	2900 E GORDON AVE	10/25/2024	P4
C	MAIL THEFT	1400 E PROVIDENCE AVE	10/23/2024	P4
C	ROBBERY 2D PERSON	2500 E LIBERTY AVE	10/24/2024	P4
C	THEFT 2D ALL OTHER	2100 E LONGFELLOW AVE	10/20/2024	P4
C	THEFT 2D FROM MOTOR VEHICLE	3900 N MARKET ST	10/25/2024	P4
C	THEFT 3D ALL OTHER	1600 E WELLESLEY AVE	10/22/2024	P6
C	THEFT OF A FIREARM FROM BUILDING	2300 E PROVIDENCE AVE	10/20/2024	P4
C	THEFT OF A FIREARM FROM BUILDING	2900 E GORDON AVE	10/25/2024	P4
C	THEFT OF MOTOR VEHICLE	3300 N ALTAMONT ST	10/23/2024	P1
C	THEFT OF MOTOR VEHICLE	3900 N MARKET ST	10/23/2024	P4
<u>SPB4HI</u>				
C	THEFT 2D FROM BUILDING	3000 E HOFFMAN AVE	10/23/2024	P4
C	THEFT 3D ALL OTHER	2700 E EVERETT AVE	10/22/2024	P4
<u>SPB4LO</u>				
C	ASSAULT 1D	600 N RIVERPOINT BLVD	10/20/2024	P8
C	BURGLARY 2D COMMERCIAL	800 E BOONE AVE	10/22/2024	P2
C	BURGLARY 2D COMMERCIAL	200 E MISSION AVE	10/23/2024	P4
C	RESIDENTIAL BURGLARY	700 E MONTGOMERY AVE	10/20/2024	P4
C	THEFT 2D ALL OTHER	1200 N HAMILTON ST	10/21/2024	P3
C	THEFT 2D ALL OTHER	400 E BALDWIN AVE	10/24/2024	P4
C	THEFT 3D ALL OTHER	1100 N STANDARD ST	10/22/2024	P4
C	THEFT 3D ALL OTHER	1000 E MONTGOMERY AVE	10/24/2024	P4
C	THEFT 3D ALL OTHER	100 E JACKSON AVE	10/24/2024	P4
C	THEFT 3D ALL OTHER	500 E BOONE AVE	10/24/2024	P4
C	THEFT 3D ALL OTHER	900 E NORTH FOOTHILLS DR	10/23/2024	
C	THEFT 3D FROM BUILDING	800 E BOONE AVE	10/22/2024	P4
C	THEFT 3D FROM BUILDING	500 E BOONE AVE	10/25/2024	P4
C	THEFT 3D FROM MOTOR VEHICLE	1100 E CARLISLE AVE	10/21/2024	P4
C	THEFT 3D FROM MOTOR VEHICLE	1700 N CINCINNATI ST	10/22/2024	P4
A	THEFT 3D FROM MOTOR VEHICLE	700 N CINCINNATI ST	10/22/2024	P4
C	THEFT 3D FROM MOTOR VEHICLE	900 E NORTH FOOTHILLS DR	10/24/2024	P4
C	THEFT 3D FROM MOTOR VEHICLE	700 E BALDWIN AVE	10/26/2024	P4
C	THEFT 3D SHOPLIFTING	900 E MISSION AVE	10/23/2024	

For protection of victim privacy, the entire address on sexual assault crimes has been redacted.

A/C	Offense Statute	Address	Reported Date	Dist
C	THEFT 3D SHOPLIFTING	900 E MISSION AVE	10/23/2024	
C	THEFT 3D VEHICLE PARTS AND ACCESSORIES	900 E NORA AVE	10/20/2024	P4
<u>SPB4MI</u>				
C	RESIDENTIAL BURGLARY	3300 E CARLISLE AVE	10/21/2024	P4
C	THEFT 2D FROM MOTOR VEHICLE	3000 E UPRIVER DR	10/21/2024	P4
C	THEFT 3D FROM BUILDING	2500 N HAVEN ST	10/24/2024	P4
C	THEFT OF MOTOR VEHICLE	3700 E ERMINA AVE	10/24/2024	P4

SPOKANE POLICE DEPARTMENT



South Precinct CHARLIE Sector

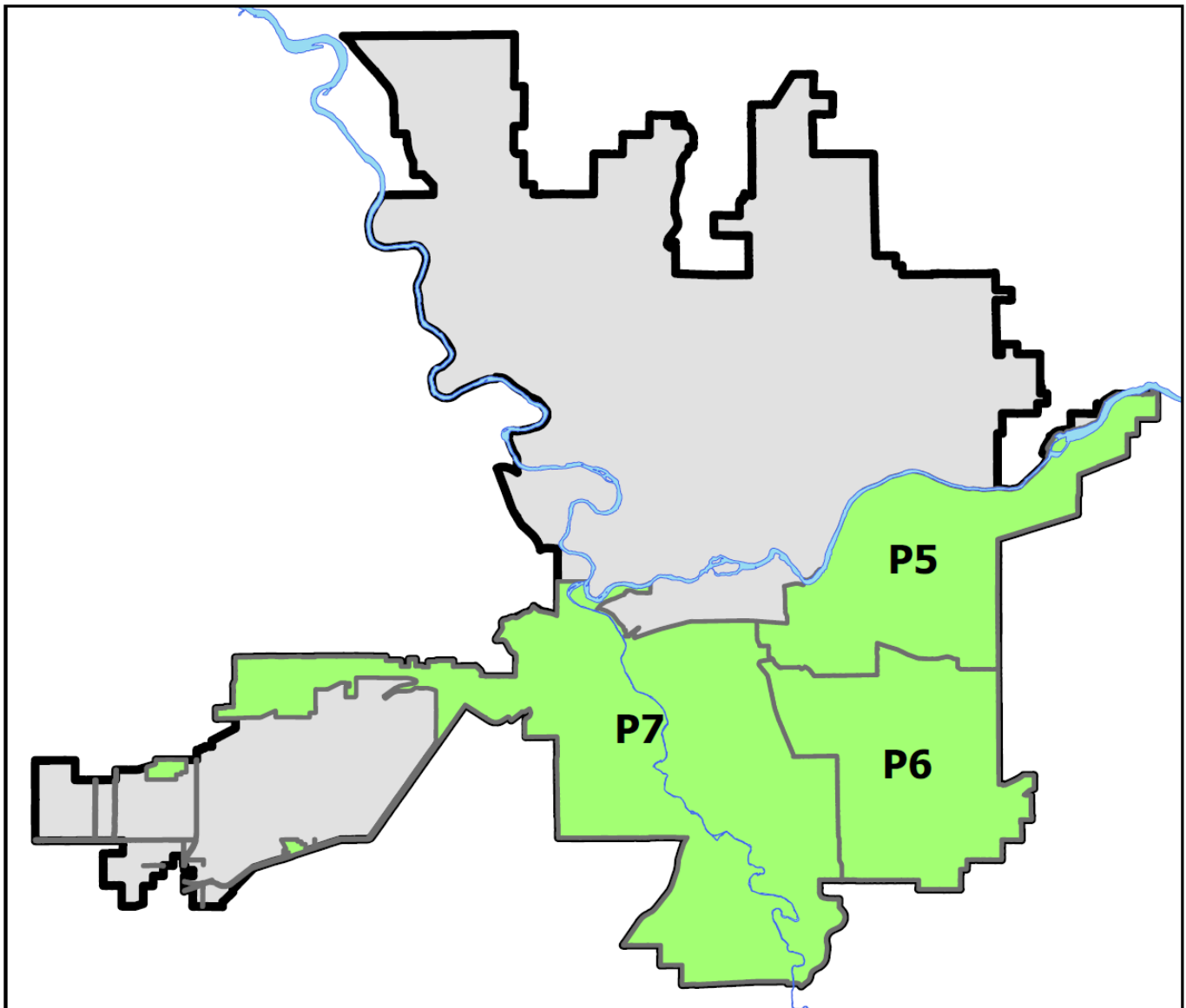
PSA Commander

Captain Matt Cowles

South Central District (P5)

Southeast District (P6)

Southwest District (P7)



SOUTH PRECINCT (P5, P6, P7) CHARLIE SECTOR



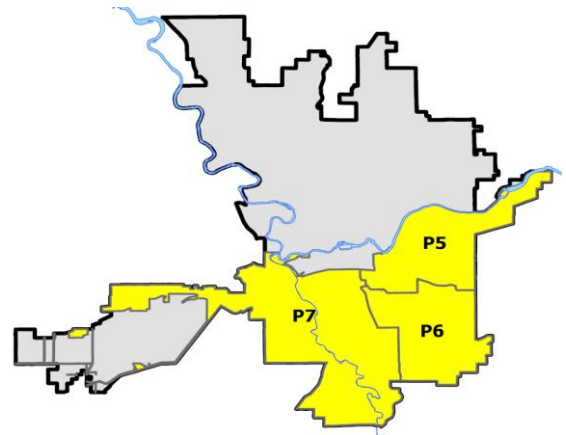
Preliminary IBR Counts

NIBRS Categories (Part 1 Selected)		7 Day Comparison			28 Day Comparison			YTD Comparison		
		Current	Prior	Percent	Current	Prior	Percent	Current	Prior	Percent
Violent	Criminal Homicide	1	0		1	0		4	5	-20.00%
	Rape	2	1	100.00%	5	6	-16.67%	51	65	-21.54%
	Robbery - Commercial	0	0		0	0		14	12	16.67%
	Robbery - Person	1	0		3	3	0.00%	34	37	-8.11%
	Aggravated Assault - Non DV	4	1	300.00%	12	7	71.43%	103	115	-10.43%
	Aggravated Assault - DV	1	2	-50.00%	5	11	-54.55%	89	77	15.58%
Violent Total:		9	4	125.00%	26	27	-3.70%	295	311	-5.14%
Property	Burglary - Residential	2	3	-33.33%	15	21	-28.57%	165	145	13.79%
	Burglary Garage	2	1	100.00%	7	7	0.00%	101	144	-29.86%
	Burglary Commercial	1	1	0.00%	8	5	60.00%	88	118	-25.42%
	Larceny	59	39	51.28%	200	165	21.21%	1603	1842	-12.98%
	Vehicle Theft	9	6	50.00%	27	21	28.57%	234	413	-43.34%
	Arson	0	0		1	6	-83.33%	34	14	142.86%
Property Total:		73	50	46.00%	258	225	14.67%	2225	2676	-16.85%
Preliminary Part 1 Crime Totals:		82	54	51.85%	284	252	12.70%	2520	2987	-15.63%
Current 7 Day Period:		10/20/2024 - 10/26/2024			Prior 7 Day Period:		10/13/2024 - 10/19/2024			
Current 28 Day Period:		9/29/2024 - 10/26/2024			Prior 28 Day Period:		9/1/2024 - 9/28/2024			
Current YTD Day Period:		1/1/2024 - 10/26/2024			Prior YTD Period:		1/1/2023 - 10/26/2023			

Prepared by SPD Crime Analysis Office - Monday, October 28, 2024

NOTE: SPD moved from UCR to the NIBRS reporting standard on 10/4/16 following the transition to a new RMS System. [Numbers on CompStat reports prior to this date should not be used as a comparison to those on this report.](#) Additional info on these reporting standards can be found on the FBI website: <https://ucr.fbi.gov/nibrs-overview>

This chart represents Preliminary counts of selected crime categories from Police Case Reports. Full statistical analysis to determine the confidence level of this data has not been performed. The % change columns on the preliminary counts differ from the percentage change on the NIBRS crime report, sometimes significantly. The CompStat report is designed for operational use and includes only selected NIBRS categories and coding less complex than full NIBRS rules. Official statistics for these and other NIBRS categories can be found on WASPC & FBI websites once available.



Note: On 1/8/23 boundary changes incorporated portions of P7 into the Downtown Precinct (SPD8BA and SPD8PV); Consequently activity in P7 will appear lower if compared to printed CompStat reports prior to 1/8/23



SE - South Central District (P5)

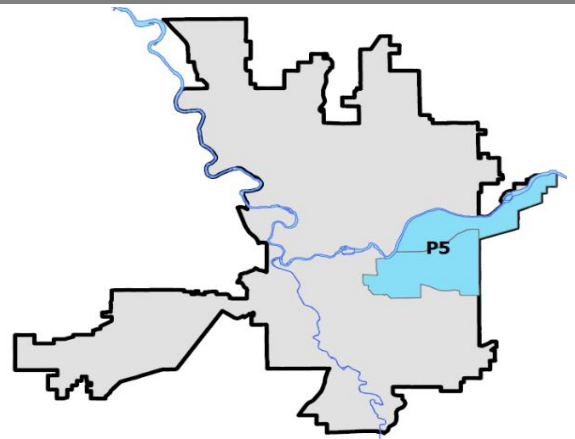
Preliminary IBR Counts

NIBRS Categories (Part 1 Selected)	7 Day Comparison			28 Day Comparison			YTD Comparison		
	Current	Prior	Percent	Current	Prior	Percent	Current	Prior	Percent
Violent									
Criminal Homicide	1	0		1	0		1	2	-50.00%
Rape	0	0		0	3	-100.00%	17	35	-51.43%
Robbery - Commercial	0	0		0	0		2	3	-33.33%
Robbery - Person	1	0		2	1	100.00%	15	19	-21.05%
Aggravated Assault - Non DV	3	1	200.00%	7	2	250.00%	53	62	-14.52%
Aggravated Assault - DV	1	1	0.00%	4	5	-20.00%	44	45	-2.22%
Violent Total:	6	2	200.00%	14	11	27.27%	132	166	-20.48%
Property									
Burglary - Residential	0	1	-100.00%	2	10	-80.00%	58	49	18.37%
Burglary Garage	1	0		1	2	-50.00%	31	45	-31.11%
Burglary Commercial	1	1	0.00%	5	2	150.00%	46	70	-34.29%
Larceny	33	13	153.85%	85	51	66.67%	604	645	-6.36%
Vehicle Theft	5	5	0.00%	18	5	260.00%	87	139	-37.41%
Arson	0	0		1	5	-80.00%	18	10	80.00%
Property Total:	40	20	100.00%	112	75	49.33%	844	958	-11.90%
Preliminary Part 1 Crime Totals:	46	22	109.09%	126	86	46.51%	976	1124	-13.17%
Current 7 Day Period:	10/20/2024 - 10/26/2024			Prior 7 Day Period:	10/13/2024 - 10/19/2024				
Current 28 Day Period:	9/29/2024 - 10/26/2024			Prior 28 Day Period:	9/1/2024 - 9/28/2024				
Current YTD Day Period:	1/1/2024 - 10/26/2024			Prior YTD Period:	1/1/2023 - 10/26/2023				

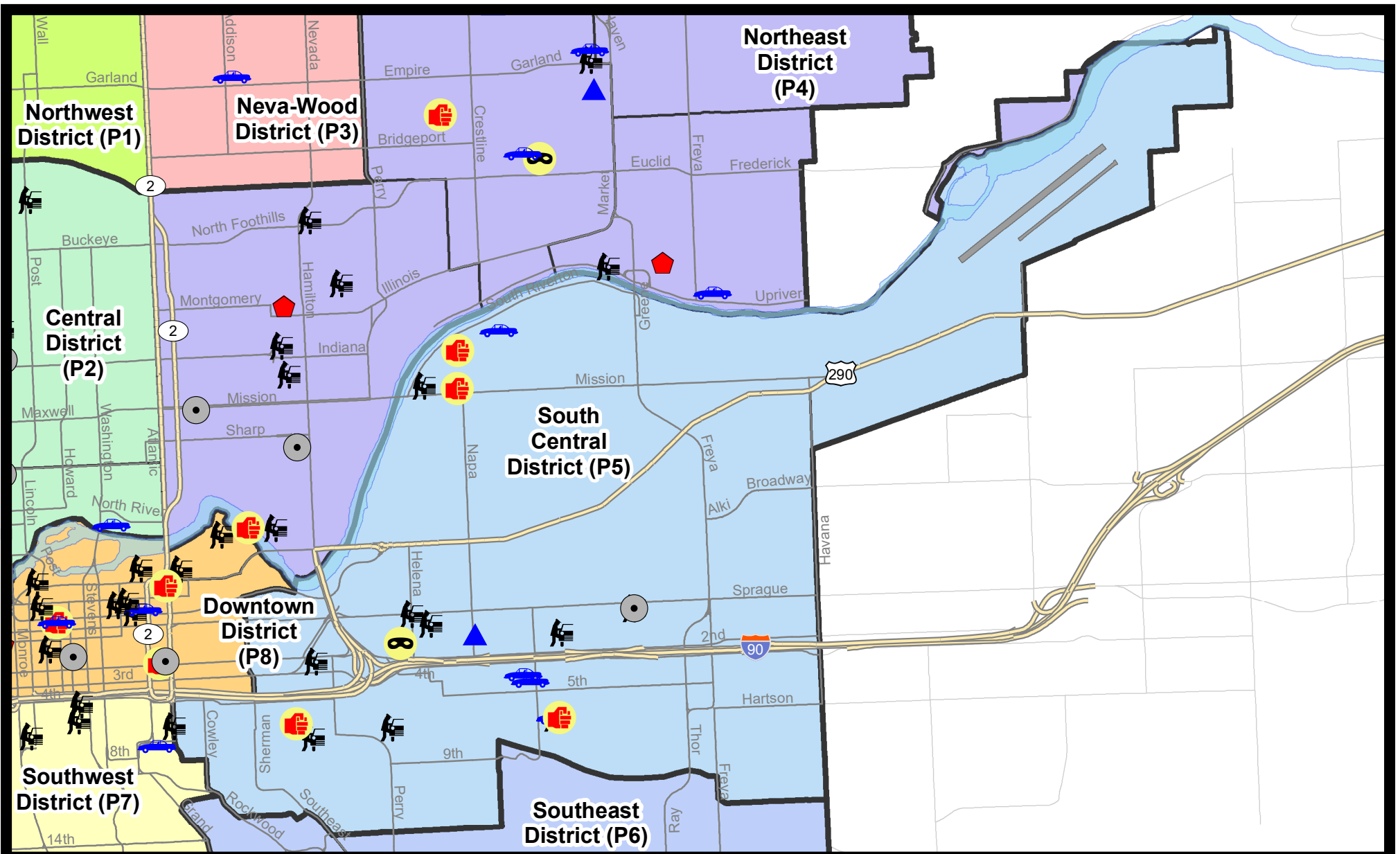
Prepared by SPD Crime Analysis Office - Monday, October 28, 2024

NOTE: SPD moved from UCR to the NIBRS reporting standard on 10/4/16 following the transition to a new RMS System. [Numbers on CompStat reports prior to this date should not be used as a comparison to those on this report.](#) Additional info on these reporting standards can be found on the FBI website: <https://ucr.fbi.gov/nibrs-overview>

This chart represents Preliminary counts of selected crime categories from Police Case Reports. Full statistical analysis to determine the confidence level of this data has not been performed. The % change columns on the preliminary counts differ from the percentage change on the NIBRS crime report, sometimes significantly. The CompStat report is designed for operational use and includes only selected NIBRS categories and coding less complex than full NIBRS rules. Official statistics for these and other NIBRS categories can be found on WASPC & FBI websites once available.













Note: On 2/10/21 a portion of the Police Block SPC5EC became part of the Downtown Precinct (SPD8EC); Consequently activity in P5 will appear lower if compared to printed CompStat reports prior to 2/10/21




City of Spokane
South Central District (P5)
Selected Crime Types
2024-10-20 to 2024-10-26
 Prepared By:
Crime Analysis Unit
Spokane Police Department

Legend

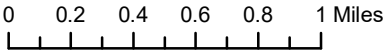


NIBRS Events

	Criminal Homicide		Robbery Commercial		Aggravated Assault		Burglary Commercial
	Rape		Robbery Person		Burglary Residential		Vehicle Prowling
			Burglary Garage		Arson		

*Cases Represent LERMS Crime Codes
 Points may indicate multiple events
 Note: Veh Prowl is only Larceny category displayed*



For Additional Information on Incidents
 pertaining to an Area, Trend, or Pattern
 Contact Information Analysis

THIS IS NOT A LEGAL DOCUMENT:
 The information shown on this map is compiled
 from various sources and is subject to constant
 revision. Information shown on this map should
 not be used to determine the location of facilities
 in relationship to property lines, section lines,
 streets, etc.

Sunday - Saturday

10/20/2024 TO 10/26/2024

SE - South Central District (P5)



<u>A/C</u>	<u>Offense Statute</u>	<u>Address</u>	<u>Reported Date</u>	<u>Dist</u>
C	THEFT 2D ALL OTHER	E MISSION AVE / N REGAL ST	10/23/2024	P5
<u>SPC5EC</u>				
C	ASSAULT OF A CHILD 3D WEAPON OR NEGLIGENT INJURY	800 E HARTSON AVE	10/25/2024	P4
C	BURGLARY 2D COMMERCIAL	3100 E SPRAGUE AVE	10/25/2024	P6
C	BURGLARY 2D GARAGE	100 S NAPA ST	10/22/2024	P5
C	DRIVE BY SHOOTING	2500 E HARTSON AVE	10/21/2024	P6
C	MURDER 2D	0 S THOR ST	10/22/2024	P8
C	ROBBERY 1D PERSON	1500 E PACIFIC AVE	10/24/2024	P6
C	THEFT 2D FROM MOTOR VEHICLE	900 E 3RD AVE	10/24/2024	P5
C	THEFT 3D ALL OTHER	1800 E 12TH AVE	10/20/2024	P6
C	THEFT 3D ALL OTHER	2400 E SPRAGUE AVE	10/20/2024	P5
C	THEFT 3D ALL OTHER	3000 E SPRAGUE AVE	10/20/2024	P5
C	THEFT 3D ALL OTHER	1800 E 12TH AVE	10/20/2024	P5
C	THEFT 3D ALL OTHER	1800 E 12TH AVE	10/21/2024	P5
C	THEFT 3D ALL OTHER	1800 E 12TH AVE	10/21/2024	P5
C	THEFT 3D ALL OTHER	1000 E 13TH AVE	10/26/2024	P5
C	THEFT 3D ALL OTHER	1000 S NAPA ST	10/21/2024	
C	THEFT 3D ALL OTHER	400 S PITTSBURG ST	10/25/2024	
C	THEFT 3D FROM BUILDING	300 E 5TH AVE	10/25/2024	P5
A	THEFT 3D FROM MOTOR VEHICLE	2500 E HARTSON AVE	10/21/2024	P5
C	THEFT 3D FROM MOTOR VEHICLE	0 S MADELIA ST	10/22/2024	P5
A	THEFT 3D FROM MOTOR VEHICLE	2500 E PACIFIC AVE	10/22/2024	P5
C	THEFT 3D FROM MOTOR VEHICLE	1400 E HARTSON AVE	10/23/2024	P5
C	THEFT 3D FROM MOTOR VEHICLE	700 S GARFIELD ST	10/24/2024	P5
C	THEFT 3D FROM MOTOR VEHICLE	3100 E SPRAGUE AVE	10/25/2024	P6
A	THEFT 3D FROM MOTOR VEHICLE	E 6TH AVE / S DIVISION ST	10/26/2024	P7
C	THEFT 3D FROM MOTOR VEHICLE	N HELENA ST / E SPRAGUE AVE	10/22/2024	
C	THEFT 3D SHOPLIFTING	400 S THOR ST	10/22/2024	P5
C	THEFT 3D SHOPLIFTING	200 S THOR ST	10/24/2024	
C	THEFT 3D VEHICLE PARTS AND ACCESSORIES	3100 E SPRAGUE AVE	10/25/2024	P6
C	THEFT OF MOTOR VEHICLE	2500 E HARTSON AVE	10/21/2024	P4
A	THEFT OF MOTOR VEHICLE	2500 E HARTSON AVE	10/21/2024	P5
C	THEFT OF MOTOR VEHICLE	2300 E 4TH AVE	10/22/2024	P6
A	THEFT OF MOTOR VEHICLE	2300 E 4TH AVE	10/22/2024	P5
<u>SPC5GP</u>				
C	ASSAULT 2D	1900 E TILSLEY PL	10/25/2024	P6
C	ASSAULT 3D WEAPON OR NEGLIGENT INJURY	1900 E MISSION AVE	10/26/2024	P6

A/C	Offense Statute	Address	Reported Date	Dist
C	MAIL THEFT	1400 E IRON BRIDGE WAY	10/23/2024	P5
A	MAIL THEFT	2300 E DESMET AVE	10/25/2024	P5
C	TAKING MOTOR VEHICLE WITHOUT PERMISSION 1D	N STONE ST / E MARSHALL AVE	10/21/2024	P6
C	THEFT 2D FROM MOTOR VEHICLE	1600 E SOUTH RIVERTON AVE	10/26/2024	P5
C	THEFT 2D VEHICLE PARTS AND ACCESSORIES	2100 E SHARP AVE	10/26/2024	P5
C	THEFT 3D ALL OTHER	1600 E DESMET AVE	10/23/2024	P6
C	THEFT 3D ALL OTHER	600 N MADELIA ST	10/20/2024	
C	THEFT 3D FROM BUILDING	2100 E SHARP AVE	10/23/2024	P5
C	THEFT 3D FROM BUILDING	2200 E SOUTH RIVERTON AVE	10/24/2024	P5
C	THEFT 3D FROM BUILDING	1900 E MALLON AVE	10/24/2024	P5
C	THEFT 3D VEHICLE PARTS AND ACCESSORIES	N STONE ST / E MARSHALL AVE	10/21/2024	P5



SE - Southeast District (P6)

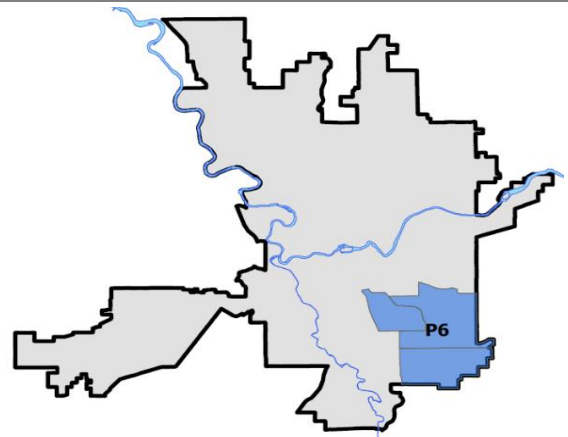
Preliminary IBR Counts

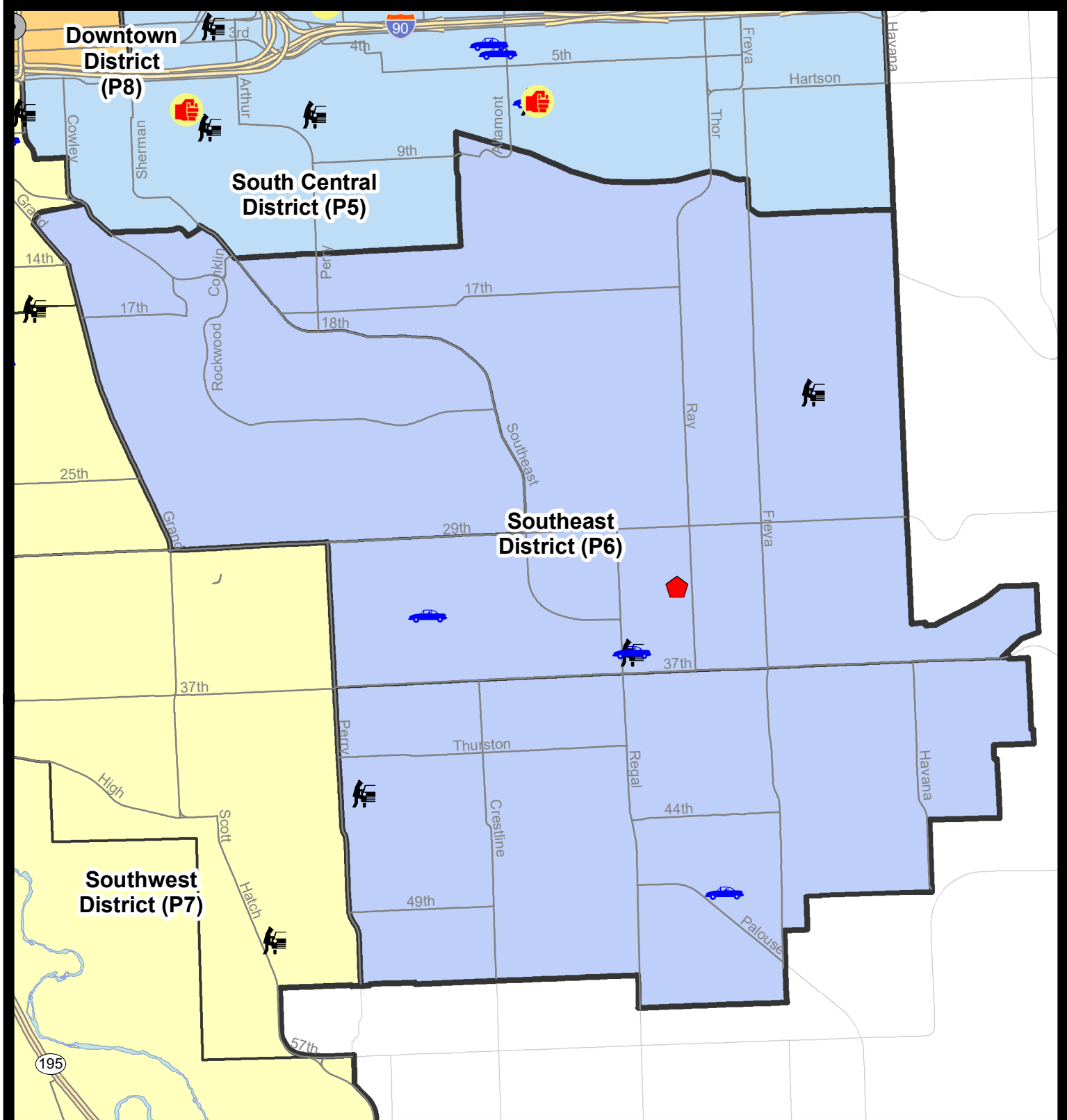
NIBRS Categories (Part 1 Selected)		7 Day Comparison			28 Day Comparison			YTD Comparison		
		Current	Prior	Percent	Current	Prior	Percent	Current	Prior	Percent
Violent	Criminal Homicide	0	0		0	0		1	1	0.00%
	Rape	0	1	-100.00%	1	1	0.00%	9	5	80.00%
	Robbery - Commercial	0	0		0	0		11	4	175.00%
	Robbery - Person	0	0		0	2	-100.00%	8	3	166.67%
	Aggravated Assault - Non DV	0	0		1	2	-50.00%	17	18	-5.56%
	Aggravated Assault - DV	0	0		0	2	-100.00%	20	12	66.67%
Violent Total:		0	1	-100.00%	2	7	-71.43%	66	43	53.49%
Property	Burglary - Residential	1	1	0.00%	6	2	200.00%	42	36	16.67%
	Burglary Garage	0	0		1	2	-50.00%	23	36	-36.11%
	Burglary Commercial	0	0		3	0		20	21	-4.76%
	Larceny	8	10	-20.00%	51	51	0.00%	412	447	-7.83%
	Vehicle Theft	3	0		6	10	-40.00%	74	129	-42.64%
	Arson	0	0		0	0		8	1	700.00%
Property Total:		12	11	9.09%	67	65	3.08%	579	670	-13.58%
Preliminary Part 1 Crime Totals:		12	12	0.00%	69	72	-4.17%	645	713	-9.54%
Current 7 Day Period:		10/20/2024 - 10/26/2024			Prior 7 Day Period:		10/13/2024 - 10/19/2024			
Current 28 Day Period:		9/29/2024 - 10/26/2024			Prior 28 Day Period:		9/1/2024 - 9/28/2024			
Current YTD Day Period:		1/1/2024 - 10/26/2024			Prior YTD Period:		1/1/2023 - 10/26/2023			

Prepared by SPD Crime Analysis Office - Monday, October 28, 2024

NOTE: SPD moved from UCR to the NIBRS reporting standard on 10/4/16 following the transition to a new RMS System. [Numbers on CompStat reports prior to this date should not be used as a comparison to those on this report.](#) Additional info on these reporting standards can be found on the FBI website: <https://ucr.fbi.gov/nibrs-overview>

This chart represents Preliminary counts of selected crime categories from Police Case Reports. Full statistical analysis to determine the confidence level of this data has not been performed. The % change columns on the preliminary counts differ from the percentage change on the NIBRS crime report, sometimes significantly. The CompStat report is designed for operational use and includes only selected NIBRS categories and coding less complex than full NIBRS rules. Official statistics for these and other NIBRS categories can be found on WASPC & FBI websites once available.





City of Spokane
Southeast District (P6)
Selected Crime Codes
2024-10-20 to 2024-10-26
 Prepared By:
Crime Analysis Unit
Spokane Police Department

Legend
NIBRS Events

Criminal Homicide	Robbery Person	Burglary Commercial
Rape	Aggravated Assault	Vehicle Prowling
Robbery Commercial	Burglary Residential	Vehicle Theft
Burglary Garage	Arson	

*Cases Represent LERMS Crime Codes
 Points may indicate multiple events
 Note: Veh Prowl is only Larceny displayed*

For Additional Information on Incidents pertaining to an Area, Trend, or Pattern Contact Information Analysis

0 0.15 0.3 0.6 Miles

Geographic Information System

THIS IS NOT A LEGAL DOCUMENT.
 The information shown on this map is compiled from various sources and is subject to constant revision. Information shown on this map should not be used to determine the location of facilities in relationship to property lines, section lines, streets, etc.

Sunday - Saturday

10/20/2024 TO 10/26/2024

SE - Southeast District (P6)



A/C	Offense Statute	Address	Reported Date	Dist
<u>SPC6LH</u>				
C	RESIDENTIAL BURGLARY	3100 E 32ND AVE	10/23/2024	P6
C	THEFT 3D FROM MOTOR VEHICLE	2900 E 36TH AVE	10/21/2024	P6
C	THEFT 3D FROM MOTOR VEHICLE	3900 E 22ND AVE	10/24/2024	P6
A	THEFT OF MOTOR VEHICLE	2900 E 36TH AVE	10/22/2024	P6
C	THEFT OF MOTOR VEHICLE	1900 E 34TH AVE	10/26/2024	P6
<u>SPC6RW</u>				
C	THEFT 2D ALL OTHER	2300 S GRAND BLVD	10/26/2024	
C	THEFT 3D ALL OTHER	1400 E PINECREST RD	10/26/2024	P6
C	THEFT 3D ALL OTHER	1400 E PINECREST RD	10/26/2024	P6
<u>SPC6SG</u>				
C	THEFT 2D FROM BUILDING	3200 E 44TH AVE	10/25/2024	P6
A	THEFT 3D FROM MOTOR VEHICLE	4200 S HOGAN ST	10/22/2024	P6
C	THEFT 3D SHOPLIFTING	4900 S REGAL ST	10/20/2024	P7
C	THEFT OF MOTOR VEHICLE	4800 S PALOUSE HWY	10/21/2024	P6



SW - Southwest District (P7)

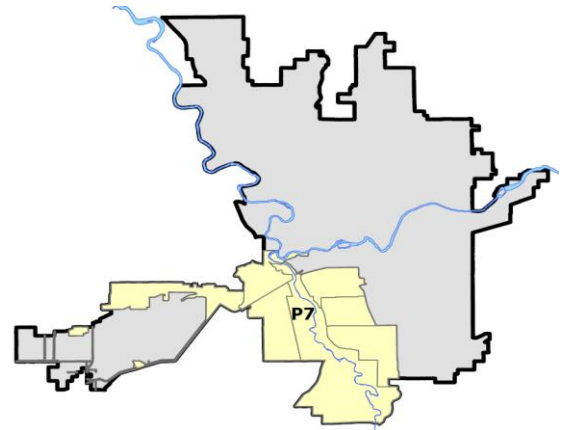
Preliminary IBR Counts

NIBRS Categories (Part 1 Selected)		7 Day Comparison			28 Day Comparison			YTD Comparison		
		Current	Prior	Percent	Current	Prior	Percent	Current	Prior	Percent
Violent	Criminal Homicide	0	0		0	0		2	2	0.00%
	Rape	2	0		4	2	100.00%	25	25	0.00%
	Robbery - Commercial	0	0		0	0		1	5	-80.00%
	Robbery - Person	0	0		1	0		11	15	-26.67%
	Aggravated Assault - Non DV	1	0		4	3	33.33%	33	35	-5.71%
	Aggravated Assault - DV	0	1	-100.00%	1	4	-75.00%	25	20	25.00%
Violent Total:		3	1	200.00%	10	9	11.11%	97	102	-4.90%
Property	Burglary - Residential	1	1	0.00%	7	9	-22.22%	65	60	8.33%
	Burglary Garage	1	1	0.00%	5	3	66.67%	47	63	-25.40%
	Burglary Commercial	0	0		0	3	-100.00%	22	27	-18.52%
	Larceny	18	16	12.50%	64	63	1.59%	587	750	-21.73%
	Vehicle Theft	1	1	0.00%	3	6	-50.00%	73	145	-49.66%
	Arson	0	0		0	1	-100.00%	8	3	166.67%
Property Total:		21	19	10.53%	79	85	-7.06%	802	1048	-23.47%
Preliminary Part 1 Crime Totals:		24	20	20.00%	89	94	-5.32%	899	1150	-21.83%
Current 7 Day Period:		10/20/2024 - 10/26/2024			Prior 7 Day Period:		10/13/2024 - 10/19/2024			
Current 28 Day Period:		9/29/2024 - 10/26/2024			Prior 28 Day Period:		9/1/2024 - 9/28/2024			
Current YTD Day Period:		1/1/2024 - 10/26/2024			Prior YTD Period:		1/1/2023 - 10/26/2023			

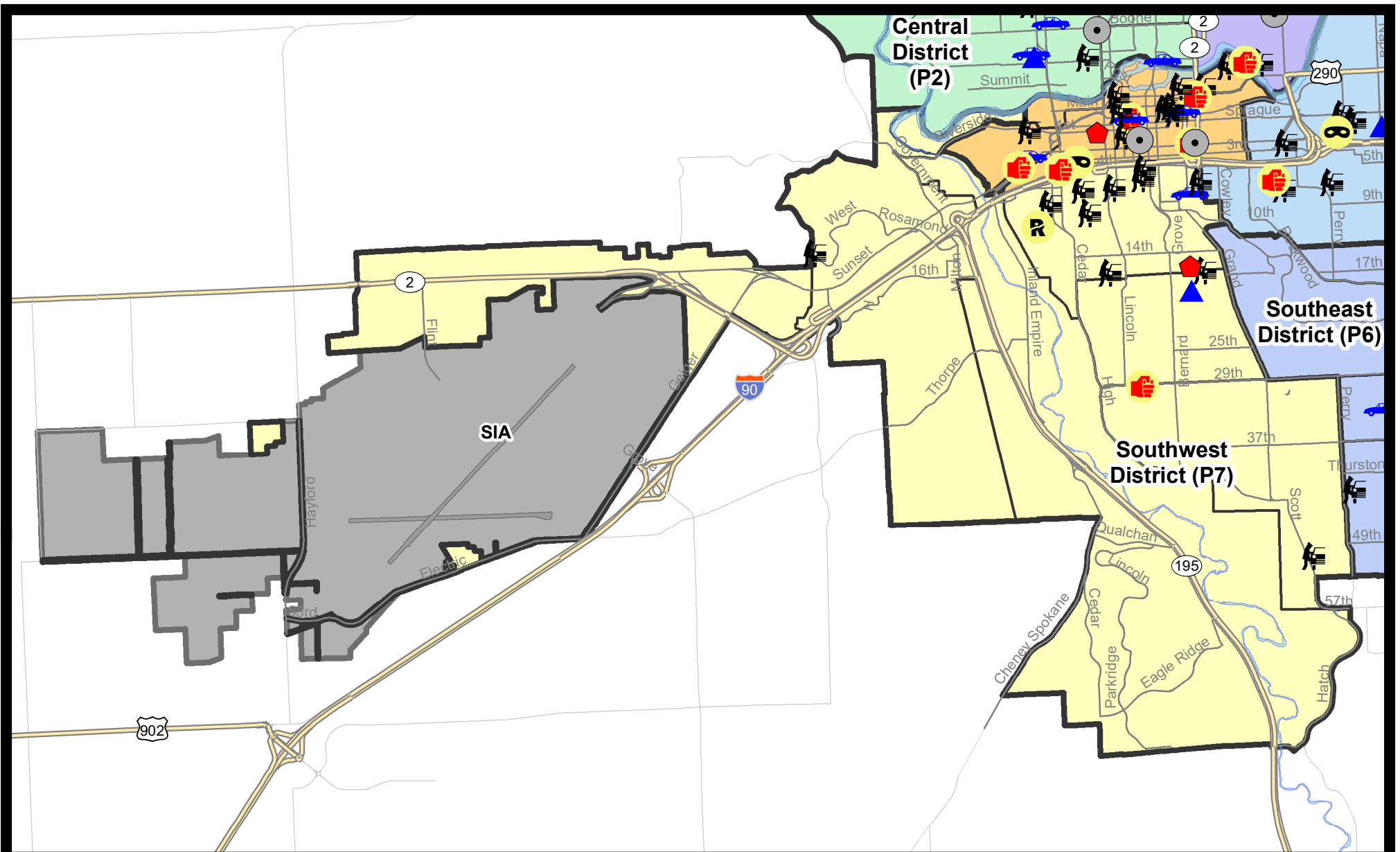
Prepared by SPD Crime Analysis Office - Monday, October 28, 2024

NOTE: SPD moved from UCR to the NIBRS reporting standard on 10/4/16 following the transition to a new RMS System. [Numbers on CompStat reports prior to this date should not be used as a comparison to those on this report.](#) Additional info on these reporting standards can be found on the FBI website: <https://ucr.fbi.gov/nibrs-overview>

This chart represents Preliminary counts of selected crime categories from Police Case Reports. Full statistical analysis to determine the confidence level of this data has not been performed. The % change columns on the preliminary counts differ from the percentage change on the NIBRS crime report, sometimes significantly. The CompStat report is designed for operational use and includes only selected NIBRS categories and coding less complex than full NIBRS rules. Official statistics for these and other NIBRS categories can be found on WASPC & FBI websites once available.



Note: On 1/8/23 boundary changes were implemented that incorporated portions of P7 into the Downtown DAVID Sector (SPD8BA SPD8PV); Consequently activity in P7 will appear lower if compared to printed CompStat reports prior to 1/8/23



City of Spokane
Southwest District (P7)
Selected
Crime Types
2024-10-20 to 2024-10-26

Prepared By:
Crime Analysis Unit
Spokane Police Department

Legend


NIBRS Events

- Criminal Homicide
- Robbery Commercial
- Aggravated Assault
- Burglary Commercial
- Rape
- Robbery Person
- Burglary Residential
- Vehicle Prowling
- Burglary Garage
- Arson
- Vehicle Theft

*Cases Represent LERMS Crime Codes
 Points may indicate multiple events
 Note: Veh Prowl is only Larceny category displayed*



*For Additional Information on Incidents
 pertaining to an Area, Trend, or Pattern
 Contact Information Analysis*



THIS IS NOT A LEGAL DOCUMENT:
*The information shown on this map is compiled
 from various sources and is subject to constant
 revision. Information shown on this map should
 not be used to determine the location of facilities
 in relationship to property lines, section lines,
 streets, etc.*

Sunday - Saturday

10/20/2024 TO 10/26/2024

SE - Southwest District (P7)



A/C	Offense Statute	Address	Reported Date	Dist
<u>SPC7CH</u>				
C	MAIL THEFT	1200 W 6TH AVE	10/20/2024	P7
C	RAPE OF A CHILD 3D		10/24/2024	P7
C	RESIDENTIAL BURGLARY	100 W 16TH AVE	10/24/2024	P7
C	THEFT 2D FROM MOTOR VEHICLE	500 W 4TH AVE	10/22/2024	P7
C	THEFT 2D FROM MOTOR VEHICLE	1000 W 16TH AVE	10/25/2024	P7
C	THEFT 2D FROM MOTOR VEHICLE	1200 W 6TH AVE	10/26/2024	P7
C	THEFT 2D VEHICLE PARTS AND ACCESSORIES	300 W 4TH AVE	10/23/2024	
C	THEFT 3D FROM BUILDING	700 S JEFFERSON ST	10/21/2024	P7
C	THEFT 3D FROM BUILDING	0 E 9TH AVE	10/23/2024	P7
C	THEFT 3D FROM BUILDING	0 E 9TH AVE	10/23/2024	P7
C	THEFT 3D FROM MOTOR VEHICLE	1600 W 8TH AVE	10/20/2024	P7
C	THEFT 3D FROM MOTOR VEHICLE	500 S HOWARD ST	10/21/2024	P7
A	THEFT 3D FROM MOTOR VEHICLE	800 S JEFFERSON ST	10/23/2024	P7
C	THEFT 3D FROM MOTOR VEHICLE	600 S LINCOLN ST	10/24/2024	P7
C	THEFT OF MOTOR VEHICLE	100 W 8TH AVE	10/20/2024	P7
<u>SPC7CS</u>				
C	ASSAULT 1D	600 W 29TH AVE	10/26/2024	P7
C	RAPE 2D ORAL/ANAL OR SAME SEX		10/26/2024	P6
C	THEFT 3D FROM MOTOR VEHICLE	5300 S HATCH RD	10/23/2024	P7
C	THEFT 3D SHOPLIFTING	500 E 29TH AVE	10/22/2024	
C	THEFT 3D SHOPLIFTING	500 E 29TH AVE	10/22/2024	
<u>SPC7LC</u>				
C	THEFT 3D ALL OTHER	1600 S COCHRAN ST	10/20/2024	
<u>SPC7MC</u>				
C	BURGLARY 2D GARAGE	100 W 19TH AVE	10/24/2024	P7
C	THEFT 2D FROM MOTOR VEHICLE	1600 S DIVISION ST	10/23/2024	P7
<u>SPC7WH</u>				
C	THEFT 3D FROM MOTOR VEHICLE	4300 W DESKA DR	10/22/2024	P7

SPOKANE POLICE DEPARTMENT

Downtown Precinct

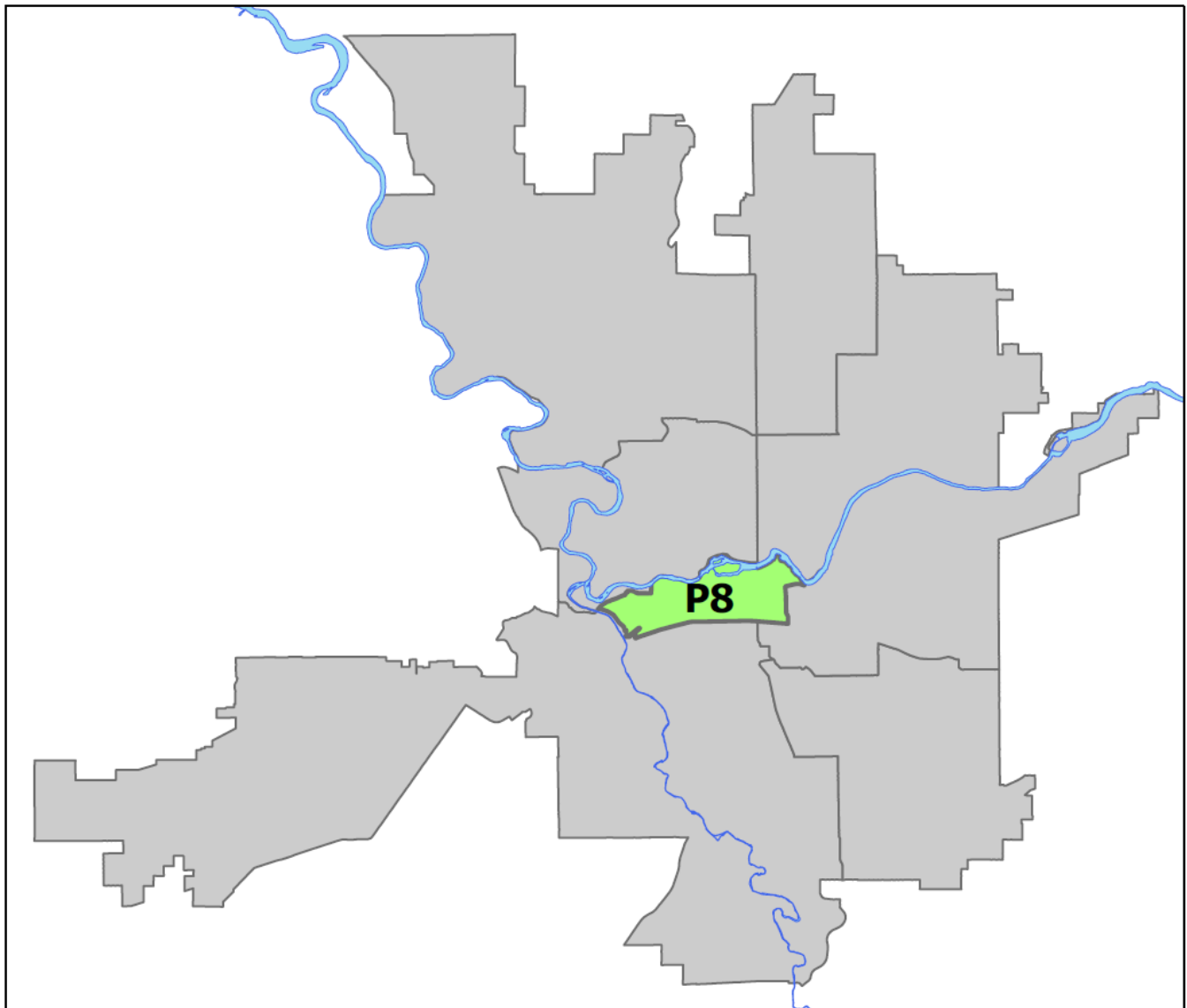
DAVID Sector



PSA Commander

Captain Steve Wohl

Downtown District (P8)



DOWNTOWN PRECINCT (P8) DAVID SECTOR



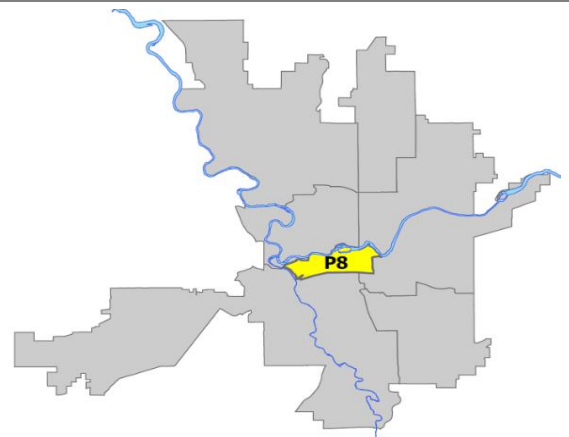
Preliminary IBR Counts

NIBRS Categories (Part 1 Selected)		7 Day Comparison			28 Day Comparison			YTD Comparison		
		Current	Prior	Percent	Current	Prior	Percent	Current	Prior	Percent
Violent	Criminal Homicide	0	0		0	0		0	1	-100.00%
	Rape	0	0		1	2	-50.00%	27	23	17.39%
	Robbery - Commercial	0	0		0	1	-100.00%	11	19	-42.11%
	Robbery - Person	2	4	-50.00%	10	5	100.00%	81	66	22.73%
	Aggravated Assault - Non DV	6	4	50.00%	11	11	0.00%	126	141	-10.64%
	Aggravated Assault - DV	0	2	-100.00%	2	1	100.00%	24	28	-14.29%
Violent Total:		8	10	-20.00%	24	20	20.00%	269	278	-3.24%
Property	Burglary - Residential	1	1	0.00%	4	0		30	48	-37.50%
	Burglary Garage	0	0		0	3	-100.00%	8	16	-50.00%
	Burglary Commercial	2	2	0.00%	5	7	-28.57%	67	88	-23.86%
	Larceny	25	43	-41.86%	117	153	-23.53%	1114	1177	-5.35%
	Vehicle Theft	3	3	0.00%	15	11	36.36%	134	143	-6.29%
	Arson	0	1	-100.00%	2	5	-60.00%	24	15	60.00%
Property Total:		31	50	-38.00%	143	179	-20.11%	1377	1487	-7.40%
Preliminary Part 1 Crime Totals:		39	60	-35.00%	167	199	-16.08%	1646	1765	-6.74%
Current 7 Day Period:		10/20/2024 - 10/26/2024			Prior 7 Day Period:		10/13/2024 - 10/19/2024			
Current 28 Day Period:		9/29/2024 - 10/26/2024			Prior 28 Day Period:		9/1/2024 - 9/28/2024			
Current YTD Day Period:		1/1/2024 - 10/26/2024			Prior YTD Period:		1/1/2023 - 10/26/2023			

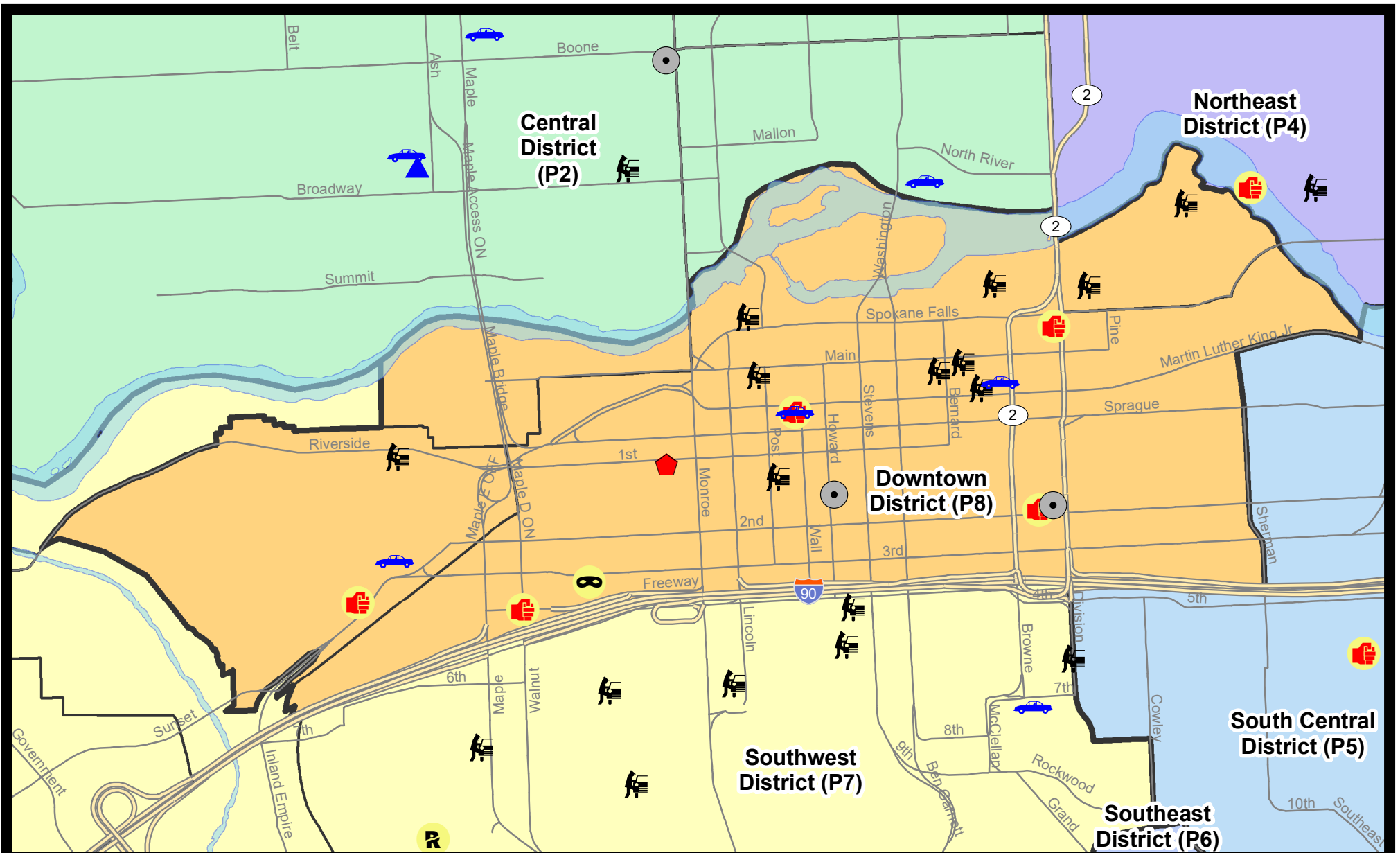
Prepared by SPD Crime Analysis Office - Monday, October 28, 2024

NOTE: SPD moved from UCR to the NIBRS reporting standard on 10/4/16 following the transition to a new RMS System. [Numbers on CompStat reports prior to this date should not be used as a comparison to those on this report.](#) Additional info on these reporting standards can be found on the FBI website: <https://ucr.fbi.gov/nibrs-overview>

This chart represents Preliminary counts of selected crime categories from Police Case Reports. Full statistical analysis to determine the confidence level of this data has not been performed. The % change columns on the preliminary counts differ from the percentage change on the NIBRS crime report, sometimes significantly. The CompStat report is designed for operational use and includes only selected NIBRS categories and coding less complex than full NIBRS rules. Official statistics for these and other NIBRS categories can be found on WASPC & FBI websites once available.



Note: On 1/8/23 boundary changes incorporated portions of P7 into the Downtown Precinct (SPD8BA and SPD8PV); Consequently activity in P8 will appear higher if compared to printed CompStat reports prior to 1/8/23








City of Spokane
Downtown District (P8)
Selected
Crime Types
2024-10-20 to 2024-10-26

Prepared By:
Crime Analysis Unit
Spokane Police Department

Legend


NIBRS Events

-  Criminal Homicide
-  Robbery Commercial
-  Aggravated Assault
-  Burglary Commercial
-  Rape
-  Robbery Person
-  Burglary Residential
-  Vehicle Prowling
-  Burglary Garage
-  Vehicle Theft
-  Arson

Cases Represent LERMS Crime Codes
 Points may indicate multiple events
 Note: Veh Prowl is only Larceny category displayed



For Additional Information on Incidents
 pertaining to an Area, Trend, or Pattern
 Contact Information Analysis



THIS IS NOT A LEGAL DOCUMENT:
 The information shown on this map is compiled
 from various sources and is subject to constant
 revision. Information shown on this map should
 not be used to determine the location of facilities
 in relationship to property lines, section lines,
 streets, etc.

Sunday - Saturday

10/20/2024 TO 10/26/2024

SW - Downtown District (P8)



A/C	Offense Statute	Address	Reported Date	Dist
SPD8BA				
C	ASSAULT 1D	1900 W SUNSET BLVD	10/25/2024	P8
C	IBR Purposes Only - Aggravated Assault	1900 W SUNSET BLVD	10/23/2024	P8
C	MAIL THEFT	1700 W 1ST AVE	10/24/2024	P8
C	THEFT 2D ALL OTHER	1800 W SUNSET BLVD	10/25/2024	P8
C	THEFT 3D FROM MOTOR VEHICLE	1800 W RIVERSIDE AVE	10/22/2024	P8
C	THEFT OF MOTOR VEHICLE	1800 W 3RD AVE	10/23/2024	P8
SPD8RS				
C	ASSAULT 2D	200 N DIVISION ST	10/20/2024	P8
C	ASSAULT 2D	W 4TH AVE / S WALNUT ST	10/26/2024	P8
C	ASSAULT 3D WEAPON OR NEGLIGENT INJURY	0 W 2ND AVE	10/21/2024	P8
C	ASSAULT 3D WEAPON OR NEGLIGENT INJURY	700 W RIVERSIDE AVE	10/21/2024	P8
C	BURGLARY 2D COMMERCIAL	100 S HOWARD ST	10/22/2024	P8
C	BURGLARY 2D COMMERCIAL	100 S DIVISION ST	10/23/2024	P8
C	MAIL THEFT	100 S STATE ST	10/20/2024	P8
C	MAIL THEFT	700 W MAIN AVE	10/24/2024	P8
A	RESIDENTIAL BURGLARY	1000 W 1ST AVE	10/20/2024	P8
C	ROBBERY 1D PERSON	300 S ADAMS ST	10/25/2024	P8
C	ROBBERY 1D PERSON	700 W RIVERSIDE AVE	10/25/2024	P8
C	THEFT 2D FROM BUILDING	500 W 3RD AVE	10/20/2024	P8
C	THEFT 2D FROM BUILDING	300 W SPOKANE FALLS BLVD	10/23/2024	P8
C	THEFT 2D FROM MOTOR VEHICLE	300 N RIVERPOINT BLVD	10/25/2024	P8
C	THEFT 2D FROM MOTOR VEHICLE	200 W MAIN AVE	10/26/2024	P8
C	THEFT 2D SHOPLIFTING	600 W MAIN AVE	10/23/2024	P8
C	THEFT 2D SHOPLIFTING	600 W MAIN AVE	10/24/2024	P8
C	THEFT 2D SHOPLIFTING	600 W MAIN AVE	10/25/2024	P8
C	THEFT 2D SHOPLIFTING	700 W MAIN AVE	10/23/2024	P8
C	THEFT 3D ALL OTHER	0 W 2ND AVE	10/21/2024	P8
C	THEFT 3D ALL OTHER	400 W 1ST AVE	10/21/2024	P8
A	THEFT 3D FROM MOTOR VEHICLE	200 W RIVERSIDE AVE	10/20/2024	P8
C	THEFT 3D FROM MOTOR VEHICLE	600 N RIVERPOINT BLVD	10/20/2024	P8
C	THEFT 3D FROM MOTOR VEHICLE	100 S POST ST	10/20/2024	P8
C	THEFT 3D FROM MOTOR VEHICLE	100 N BERNARD ST	10/21/2024	P8
C	THEFT 3D FROM MOTOR VEHICLE	800 W SPOKANE FALLS BLVD	10/21/2024	P8
C	THEFT 3D FROM MOTOR VEHICLE	800 W MAIN AVE	10/24/2024	P8
C	THEFT 3D FROM MOTOR VEHICLE	300 N SPOKANE FALLS CT	10/26/2024	P8
C	THEFT 3D SHOPLIFTING	600 W MAIN AVE	10/22/2024	P8
C	THEFT 3D SHOPLIFTING	700 W MAIN AVE	10/23/2024	P8
C	THEFT 3D VEHICLE PARTS AND ACCESSORIES	300 S ADAMS ST	10/25/2024	P8

For protection of victim privacy, the entire address on sexual assault crimes has been redacted.

A/C	Offense Statute	Address	Reported Date	Dist
A	THEFT OF MOTOR VEHICLE	700 W RIVERSIDE AVE	10/20/2024	P8
C	THEFT OF MOTOR VEHICLE	200 W RIVERSIDE AVE	10/26/2024	P8



Other Jurisdiction or Unk District

Preliminary IBR Counts

NIBRS Categories (Part 1 Selected)		7 Day Comparison			28 Day Comparison			YTD Comparison		
		Current	Prior	Percent	Current	Prior	Percent	Current	Prior	Percent
Violent	Criminal Homicide	0	0		0	0		0	0	
	Rape	1	1	0.00%	3	0		3	5	-40.00%
	Robbery - Commercial	0	0		0	0		0	0	
	Robbery - Person	0	0		0	0		1	1	0.00%
	Aggravated Assault - Non DV	0	0		1	1	0.00%	5	2	150.00%
	Aggravated Assault - DV	0	0		0	0		0	1	-100.00%
Violent Total:		1	1	0.00%	4	1	300.00%	9	9	0.00%
Property	Burglary - Residential	0	0		0	0		0	0	
	Burglary Garage	0	0		0	0		1	1	0.00%
	Burglary Commercial	0	0		0	0		0	1	-100.00%
	Larceny	0	0		0	2	-100.00%	11	28	-60.71%
	Vehicle Theft	0	0		0	0		4	1	300.00%
	Arson	0	0		0	1	-100.00%	1	1	0.00%
Property Total:		0	0		0	3	-100.00%	17	32	-46.88%
Preliminary Part 1 Crime Totals:		1	1	0.00%	4	4	0.00%	26	41	-36.59%
Current 7 Day Period:		10/20/2024 - 10/26/2024			Prior 7 Day Period:		10/13/2024 - 10/19/2024			
Current 28 Day Period:		9/29/2024 - 10/26/2024			Prior 28 Day Period:		9/1/2024 - 9/28/2024			
Current YTD Day Period:		1/1/2024 - 10/26/2024			Prior YTD Period:		1/1/2023 - 10/26/2023			

Prepared by SPD Crime Analysis Office - Monday, October 28, 2024

NOTE: SPD moved from UCR to the NIBRS reporting standard on 10/4/16 following the transition to a new RMS System. [Numbers on CompStat reports prior to this date should not be used as a comparison to those on this report.](#) Additional info on these reporting standards can be found on the FBI website: <https://ucr.fbi.gov/nibrs-overview>

This chart represents Preliminary counts of selected crime categories from Police Case Reports. Full statistical analysis to determine the confidence level of this data has not been performed. The % change columns on the preliminary counts differ from the percentage change on the NIBRS crime report, sometimes significantly. The CompStat report is designed for operational use and includes only selected NIBRS categories and coding less complex than full NIBRS rules. Official statistics for these and other NIBRS categories can be found on WASPC & FBI websites once available.

Sunday - Saturday

10/20/2024 TO 10/26/2024



Other Jurisdiction/Unk District

A/C Offense Statute

Address

Reported Date

Dist

SC07

C RAPE 2D

10/20/2024

Oth