

SPOKANE POLICE DEPARTMENT

PRELIMINARY CITYWIDE IBR CRIME REPORT



Preliminary IBR Counts

CHIEF OF POLICE

Period Ending: Saturday, October 19, 2024

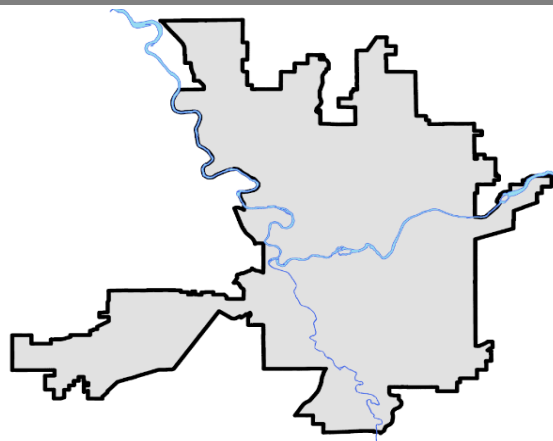
Kevin Hall

NIBRS Categories (Part 1 Selected)	7 Day Comparison			28 Day Comparison			YTD Comparison		
	Current	Prior	Percent	Current	Prior	Percent	Current	Prior	Percent
Violent									
Criminal Homicide	0	0		1	0		12	14	-14.29%
Rape	4	3	33.33%	17	15	13.33%	174	200	-13.00%
Robbery - Commercial	1	0		6	7	-14.29%	78	95	-17.89%
Robbery - Person	4	3	33.33%	15	24	-37.50%	197	193	2.07%
Aggravated Assault - Non DV	8	10	-20.00%	35	46	-23.91%	462	502	-7.97%
Aggravated Assault - DV	9	3	200.00%	29	20	45.00%	293	291	0.69%
Violent Total:	26	19	36.84%	103	112	-8.04%	1216	1295	-6.10%
Property									
Burglary - Residential	12	15	-20.00%	51	46	10.87%	499	697	-28.41%
Burglary Garage	5	11	-54.55%	34	39	-12.82%	328	421	-22.09%
Burglary Commercial	13	9	44.44%	40	43	-6.98%	393	489	-19.63%
Larceny	211	174	21.26%	799	769	3.90%	7022	7657	-8.29%
Vehicle Theft	28	31	-9.68%	117	98	19.39%	1032	1404	-26.50%
Arson	3	2	50.00%	12	21	-42.86%	116	73	58.90%
Property Total:	272	242	12.40%	1053	1016	3.64%	9390	10741	-12.58%
Preliminary Part 1 Crime Totals:	298	261	14.18%	1156	1128	2.48%	10606	12036	-11.88%
Current 7 Day Period:	10/13/2024 - 10/19/2024			Prior 7 Day Period:	10/6/2024 - 10/12/2024				
Current 28 Day Period:	9/22/2024 - 10/19/2024			Prior 28 Day Period:	8/25/2024 - 9/21/2024				
Current YTD Day Period:	1/1/2024 - 10/19/2024			Prior YTD Period:	1/1/2023 - 10/19/2023				

Prepared by SPD Crime Analysis Office - Monday, October 21, 2024

NOTE: SPD moved from UCR to the NIBRS reporting standard on 10/4/16 following the transition to a new RMS System. [Numbers on CompStat reports prior to this date should not be used as a comparison to those on this report.](#) Additional info on these reporting standards can be found on the FBI website: <https://ucr.fbi.gov/nibrs-overview>

This chart represents Preliminary counts of selected crime categories from Police Case Reports. Full statistical analysis to determine the confidence level of this data has not been performed. The % change columns on the preliminary counts differ from the percentage change on the NIBRS crime report, sometimes significantly. The CompStat report is designed for operational use and includes only selected NIBRS categories and coding less complex than full NIBRS rules. Official statistics for these and other NIBRS categories can be found on WASPC & FBI websites once available.



SPOKANE POLICE DEPARTMENT

Northwest Precinct

ADAM Sector

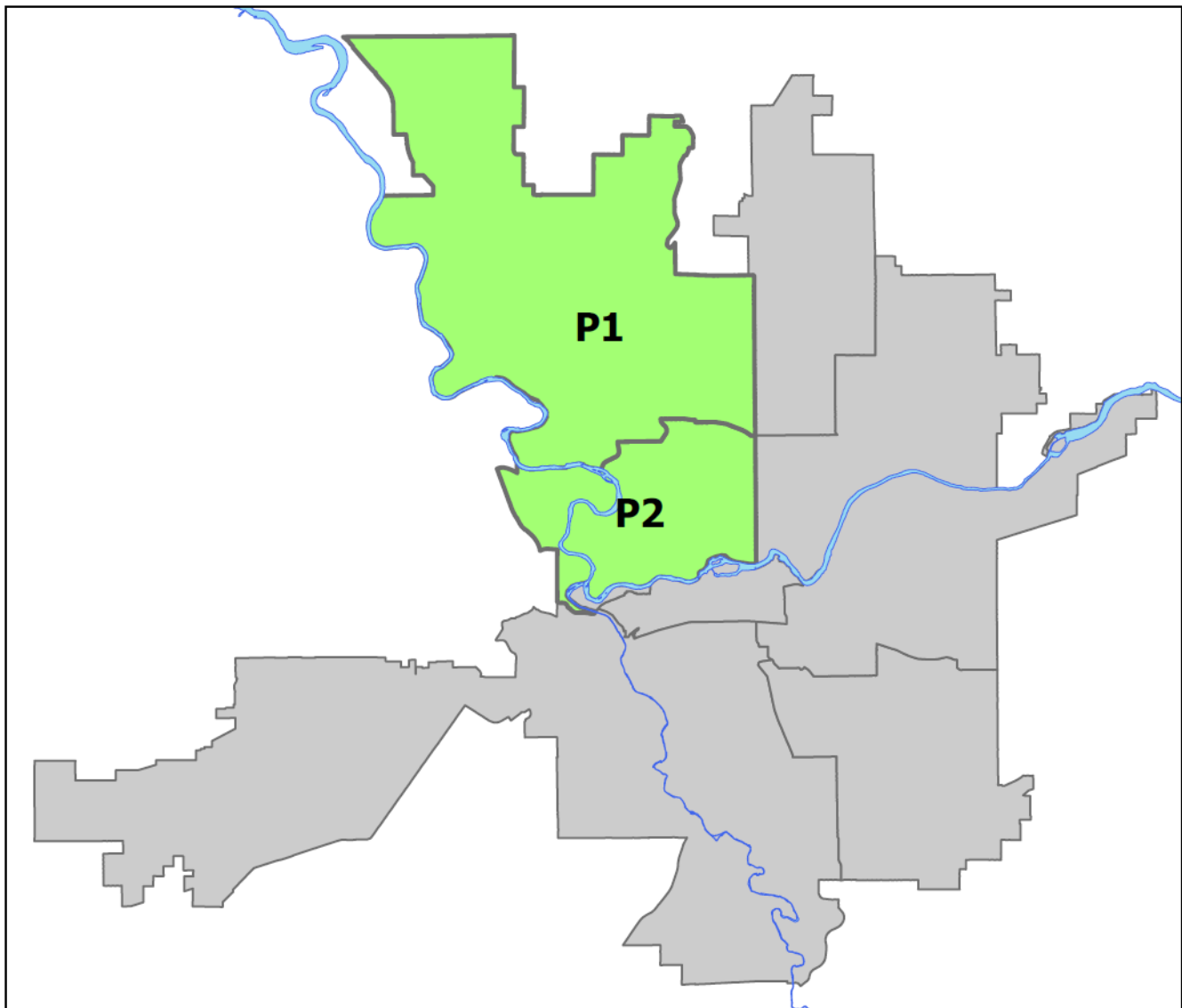


PSA Commander

Captain Tom Hendren

Northwest District (P1)

Central District (P2)



NORTHWEST PRECINCT (P1, P2) ADAM SECTOR



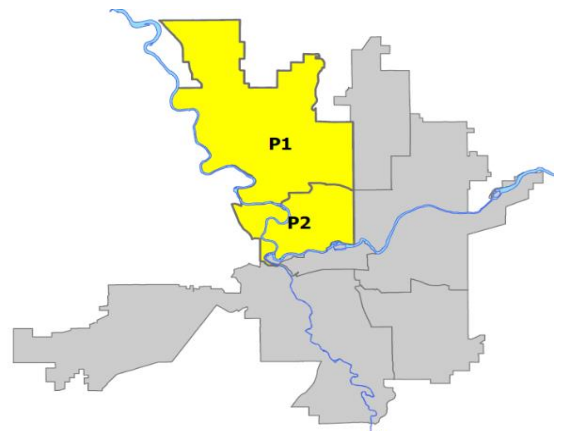
Preliminary IBR Counts

NIBRS Categories (Part 1 Selected)		7 Day Comparison			28 Day Comparison			YTD Comparison		
		Current	Prior	Percent	Current	Prior	Percent	Current	Prior	Percent
Violent	Criminal Homicide	0	0		0	0		4	2	100.00%
	Rape	2	1	100.00%	4	4	0.00%	50	54	-7.41%
	Robbery - Commercial	1	0		5	1	400.00%	22	16	37.50%
	Robbery - Person	0	0		2	5	-60.00%	34	29	17.24%
	Aggravated Assault - Non DV	1	0		9	13	-30.77%	99	94	5.32%
	Aggravated Assault - DV	3	1	200.00%	8	4	100.00%	78	77	1.30%
Violent Total:		7	2	250.00%	28	27	3.70%	287	272	5.51%
Property	Burglary - Residential	4	5	-20.00%	14	9	55.56%	154	195	-21.03%
	Burglary Garage	2	3	-33.33%	13	20	-35.00%	120	122	-1.64%
	Burglary Commercial	5	1	400.00%	9	14	-35.71%	92	108	-14.81%
	Larceny	53	26	103.85%	174	183	-4.92%	1851	1719	7.68%
	Vehicle Theft	6	10	-40.00%	35	33	6.06%	293	347	-15.56%
	Arson	2	1	100.00%	3	10	-70.00%	37	20	85.00%
Property Total:		72	46	56.52%	248	269	-7.81%	2547	2511	1.43%
Preliminary Part 1 Crime Totals:		79	48	64.58%	276	296	-6.76%	2834	2783	1.83%
Current 7 Day Period:		10/13/2024 - 10/19/2024			Prior 7 Day Period:		10/6/2024 - 10/12/2024			
Current 28 Day Period:		9/22/2024 - 10/19/2024			Prior 28 Day Period:		8/25/2024 - 9/21/2024			
Current YTD Day Period:		1/1/2024 - 10/19/2024			Prior YTD Period:		1/1/2023 - 10/19/2023			

Prepared by SPD Crime Analysis Office - Monday, October 21, 2024

NOTE: SPD moved from UCR to the NIBRS reporting standard on 10/4/16 following the transition to a new RMS System. [Numbers on CompStat reports prior to this date should not be used as a comparison to those on this report.](#) Additional info on these reporting standards can be found on the FBI website: <https://ucr.fbi.gov/nibrs-overview>

This chart represents Preliminary counts of selected crime categories from Police Case Reports. Full statistical analysis to determine the confidence level of this data has not been performed. The % change columns on the preliminary counts differ from the percentage change on the NIBRS crime report, sometimes significantly. The CompStat report is designed for operational use and includes only selected NIBRS categories and coding less complex than full NIBRS rules. Official statistics for these and other NIBRS categories can be found on WASPC & FBI websites once available.



Note: On 1/8/23 boundary changes were implemented dividing the North Precinct into two (NW and NE). The Northwest Precinct ADAM Sector consists of P1 and P2; Consequently this page did not exist on printed CompStat reports prior to 1/8/23

POLICE SUMMARY - Ending: Saturday, October 19, 2024



NW - Northwest District (P1)

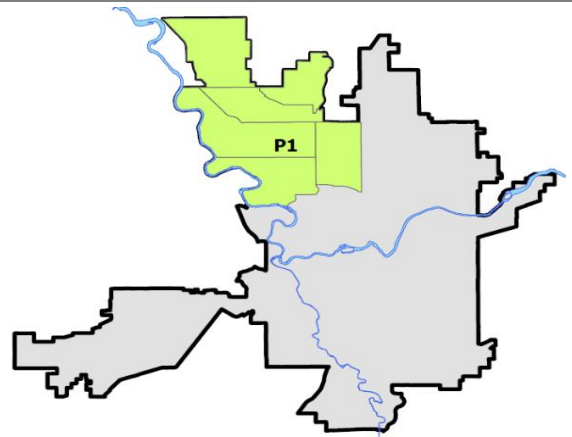
Preliminary IBR Counts

NIBRS Categories (Part 1 Selected)		7 Day Comparison			28 Day Comparison			YTD Comparison		
		Current	Prior	Percent	Current	Prior	Percent	Current	Prior	Percent
Violent	Criminal Homicide	0	0		0	0		4	0	
	Rape	2	0		3	3	0.00%	30	26	15.38%
	Robbery - Commercial	1	0		2	1	100.00%	7	3	133.33%
	Robbery - Person	0	0		0	2	-100.00%	12	13	-7.69%
	Aggravated Assault - Non DV	1	0		4	6	-33.33%	41	41	0.00%
	Aggravated Assault - DV	1	1	0.00%	5	3	66.67%	39	36	8.33%
Violent Total:		5	1	400.00%	14	15	-6.67%	133	119	11.76%
Property	Burglary - Residential	2	2	0.00%	8	4	100.00%	68	98	-30.61%
	Burglary Garage	2	3	-33.33%	10	13	-23.08%	75	74	1.35%
	Burglary Commercial	1	0		1	5	-80.00%	35	28	25.00%
	Larceny	18	10	80.00%	79	86	-8.14%	842	840	0.24%
	Vehicle Theft	2	4	-50.00%	17	14	21.43%	119	140	-15.00%
	Arson	0	0		0	2	-100.00%	5	10	-50.00%
Property Total:		25	19	31.58%	115	124	-7.26%	1144	1190	-3.87%
Preliminary Part 1 Crime Totals:		30	20	50.00%	129	139	-7.19%	1277	1309	-2.44%
Current 7 Day Period:		10/13/2024 - 10/19/2024			Prior 7 Day Period:		10/6/2024 - 10/12/2024			
Current 28 Day Period:		9/22/2024 - 10/19/2024			Prior 28 Day Period:		8/25/2024 - 9/21/2024			
Current YTD Day Period:		1/1/2024 - 10/19/2024			Prior YTD Period:		1/1/2023 - 10/19/2023			

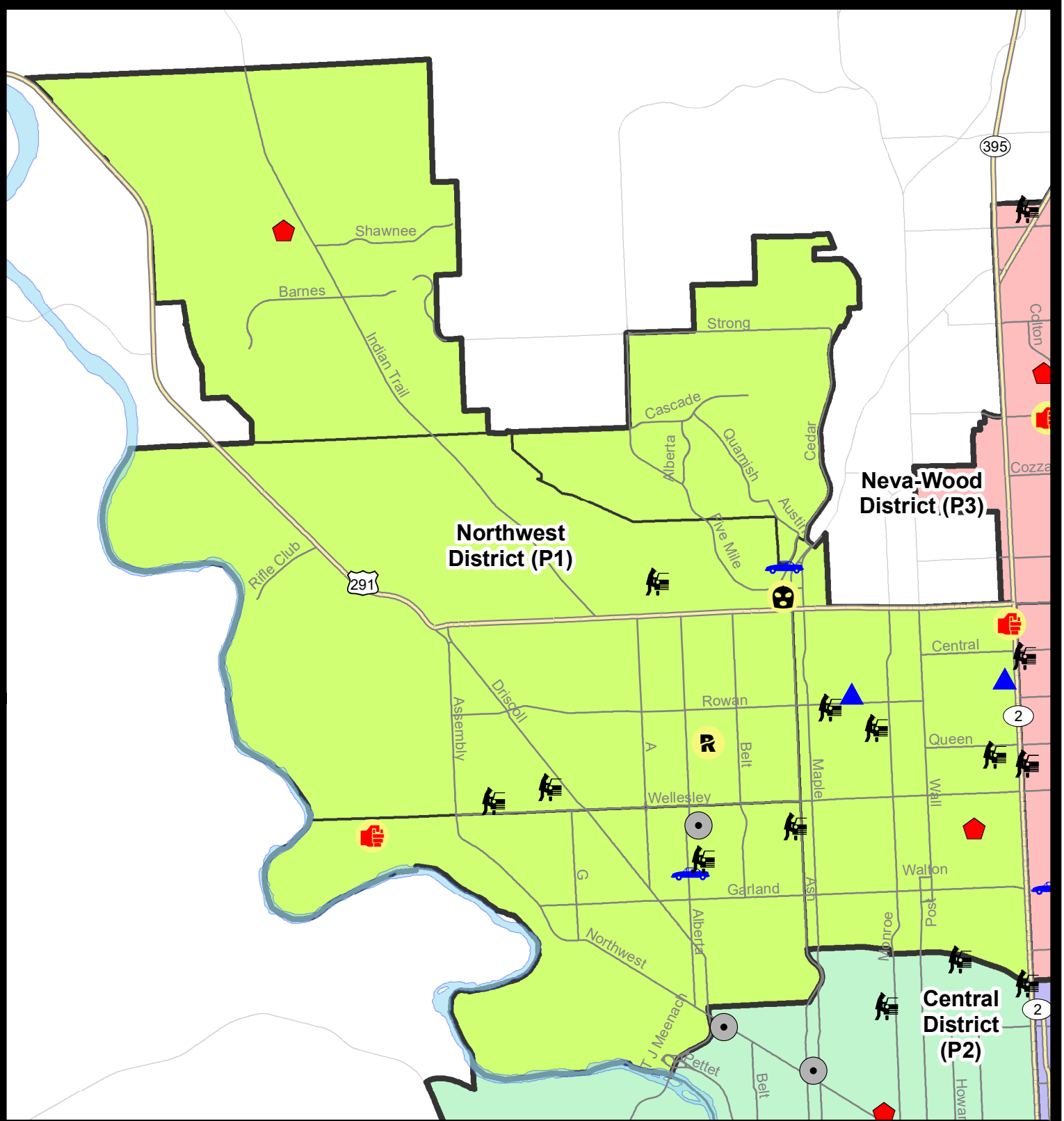
Prepared by SPD Crime Analysis Office - Monday, October 21, 2024

NOTE: SPD moved from UCR to the NIBRS reporting standard on 10/4/16 following the transition to a new RMS System. [Numbers on CompStat reports prior to this date should not be used as a comparison to those on this report.](#) Additional info on these reporting standards can be found on the FBI website: <https://ucr.fbi.gov/nibrs-overview>

This chart represents Preliminary counts of selected crime categories from Police Case Reports. Full statistical analysis to determine the confidence level of this data has not been performed. The % change columns on the preliminary counts differ from the percentage change on the NIBRS crime report, sometimes significantly. The CompStat report is designed for operational use and includes only selected NIBRS categories and coding less complex than full NIBRS rules. Official statistics for these and other NIBRS categories can be found on WASPC & FBI websites once available.






Note: On 1/8/23 a boundary change to P1 added a portion of the prior area to P2 (SPA2EG); Consequently activity in P1 will appear a bit lower if compared to printed CompStat reports prior to 1/8/23











City of Spokane
Northwest District (P1)
Selected Crime Codes
2024-10-13 to 2024-10-19
 Prepared By:
Crime Analysis Unit
Spokane Police Department

Legend

NIBRS Events

-  Criminal Homicide
-  Rape
-  Robbery Commercial

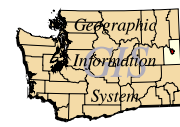

-  Robbery Person
-  Aggravated Assault
-  Burglary Residential
-  Burglary Garage

-  Burglary Commercial
-  Vehicle Prowling
-  Vehicle Theft
-  Arson



Cases Represent LERMS Crime Codes
Points may indicate multiple events
Note: Veh Prowl is only Larceny displayed

For Additional Information on Incidents pertaining to an Area, Trend, or Pattern Contact Information Analysis



THIS IS NOT A LEGAL DOCUMENT. The information shown on this map is compiled from various sources and is subject to constant revision. Information shown on this map should not be used to determine the location of facilities in relationship to property lines, section lines, streets, etc.

Sunday - Saturday

NW - Northwest District (P1)

10/13/2024 TO 10/19/2024



<u>A/C</u>	<u>Offense Statute</u>	<u>Address</u>	<u>Reported Date</u>	<u>Dist</u>
C	RAPE OF A CHILD 1D USING OBJECT		10/14/2024	P1
<u>SPA1AD</u>				
C	ASSAULT 3D WEAPON OR NEGLIGENT INJURY	4500 N HARTLEY ST	10/15/2024	P1
C	BURGLARY 2D COMMERCIAL	2500 W WELLESLEY AVE	10/19/2024	P1
C	THEFT 2D FROM MOTOR VEHICLE	4300 N ASH ST	10/18/2024	P1
C	THEFT 3D ALL OTHER	4300 N ASH ST	10/18/2024	P1
C	THEFT 3D FROM MOTOR VEHICLE	2400 W ROCKWELL AVE	10/13/2024	P1
C	THEFT 3D SHOPLIFTING	2200 W WELLESLEY AVE	10/15/2024	P1
C	THEFT OF MOTOR VEHICLE	2500 W LACROSSE AVE	10/13/2024	P1
<u>SPA1BS</u>				
C	SHOPLIFTING USE FORCE TO FLEE ROBBERY	1700 W FRANCIS AVE	10/16/2024	P1
C	THEFT 2D FROM MOTOR VEHICLE	2800 W HOLYOKE AVE	10/18/2024	P1
C	THEFT 3D FROM BUILDING	3700 W INDIAN TRAIL RD	10/16/2024	P1
C	THEFT 3D SHOPLIFTING	1900 W FRANCIS AVE	10/19/2024	
C	THEFT OF MOTOR VEHICLE	6600 N AUSTIN RD	10/14/2024	P1
<u>SPA1IT</u>				
A	RESIDENTIAL BURGLARY	9700 N MOORE ST	10/18/2024	P1
<u>SPA1NH</u>				
C	ASSAULT 2D	6100 N DIVISION ST	10/19/2024	P1
C	BURGLARY 2D GARAGE	100 W JOSEPH AVE	10/14/2024	P1
C	BURGLARY 2D GARAGE	1200 W NEBRASKA AVE	10/15/2024	P1
C	RESIDENTIAL BURGLARY	4300 N WHITEHOUSE ST	10/13/2024	P1
C	THEFT 2D FROM MOTOR VEHICLE	5200 N MADISON ST	10/13/2024	P1
C	THEFT 3D ALL OTHER	6000 N STEVENS ST	10/17/2024	P1
C	THEFT 3D FROM MOTOR VEHICLE	5400 N CEDAR ST	10/16/2024	P1
C	THEFT 3D FROM MOTOR VEHICLE	5000 N NORMANDIE ST	10/19/2024	P1
<u>SPA1NW</u>				
C	MAIL THEFT	2300 W BROAD AVE	10/18/2024	P1
C	RAPE OF A CHILD 1D		10/18/2024	P1
C	THEFT 1D VEHICLE PARTS AND ACCESSORIES	5800 N FLEMING ST	10/14/2024	P1
C	THEFT 2D ALL OTHER	3600 W WELLESLEY AVE	10/16/2024	P1
C	THEFT 2D ALL OTHER	6500 N CATHERINE ST	10/16/2024	
C	THEFT 2D FROM MOTOR VEHICLE	4000 W BROAD AVE	10/15/2024	P1
C	THEFT 3D ALL OTHER	4800 N OAK ST	10/16/2024	P1
C	THEFT 3D FROM MOTOR VEHICLE	4800 N ALAMEDA BLVD	10/18/2024	

For protection of victim privacy, the entire address on sexual assault crimes has been redacted.



NW - North Central District (P2)

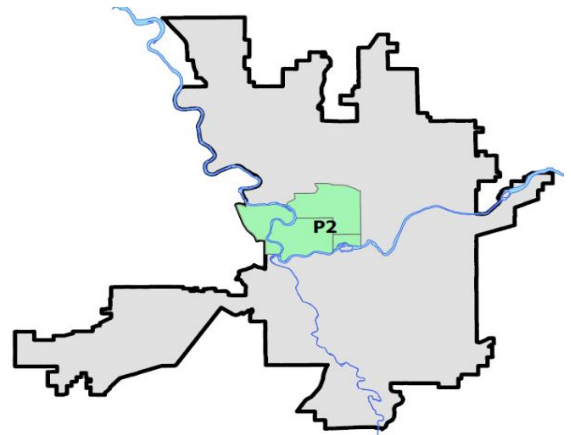
Preliminary IBR Counts

NIBRS Categories (Part 1 Selected)		7 Day Comparison			28 Day Comparison			YTD Comparison		
		Current	Prior	Percent	Current	Prior	Percent	Current	Prior	Percent
Violent	Criminal Homicide	0	0		0	0		0	2	-100.00%
	Rape	0	1	-100.00%	1	1	0.00%	20	28	-28.57%
	Robbery - Commercial	0	0		3	0		15	13	15.38%
	Robbery - Person	0	0		2	3	-33.33%	22	16	37.50%
	Aggravated Assault - Non DV	0	0		5	7	-28.57%	58	53	9.43%
	Aggravated Assault - DV	2	0		3	1	200.00%	39	41	-4.88%
Violent Total:		2	1	100.00%	14	12	16.67%	154	153	0.65%
Property	Burglary - Residential	2	3	-33.33%	6	5	20.00%	86	97	-11.34%
	Burglary Garage	0	0		3	7	-57.14%	45	48	-6.25%
	Burglary Commercial	4	1	300.00%	8	9	-11.11%	57	80	-28.75%
	Larceny	35	16	118.75%	95	97	-2.06%	1009	879	14.79%
	Vehicle Theft	4	6	-33.33%	18	19	-5.26%	174	207	-15.94%
	Arson	2	1	100.00%	3	8	-62.50%	32	10	220.00%
Property Total:		47	27	74.07%	133	145	-8.28%	1403	1321	6.21%
Preliminary Part 1 Crime Totals:		49	28	75.00%	147	157	-6.37%	1557	1474	5.63%
Current 7 Day Period:		10/13/2024 - 10/19/2024			Prior 7 Day Period:		10/6/2024 - 10/12/2024			
Current 28 Day Period:		9/22/2024 - 10/19/2024			Prior 28 Day Period:		8/25/2024 - 9/21/2024			
Current YTD Day Period:		1/1/2024 - 10/19/2024			Prior YTD Period:		1/1/2023 - 10/19/2023			

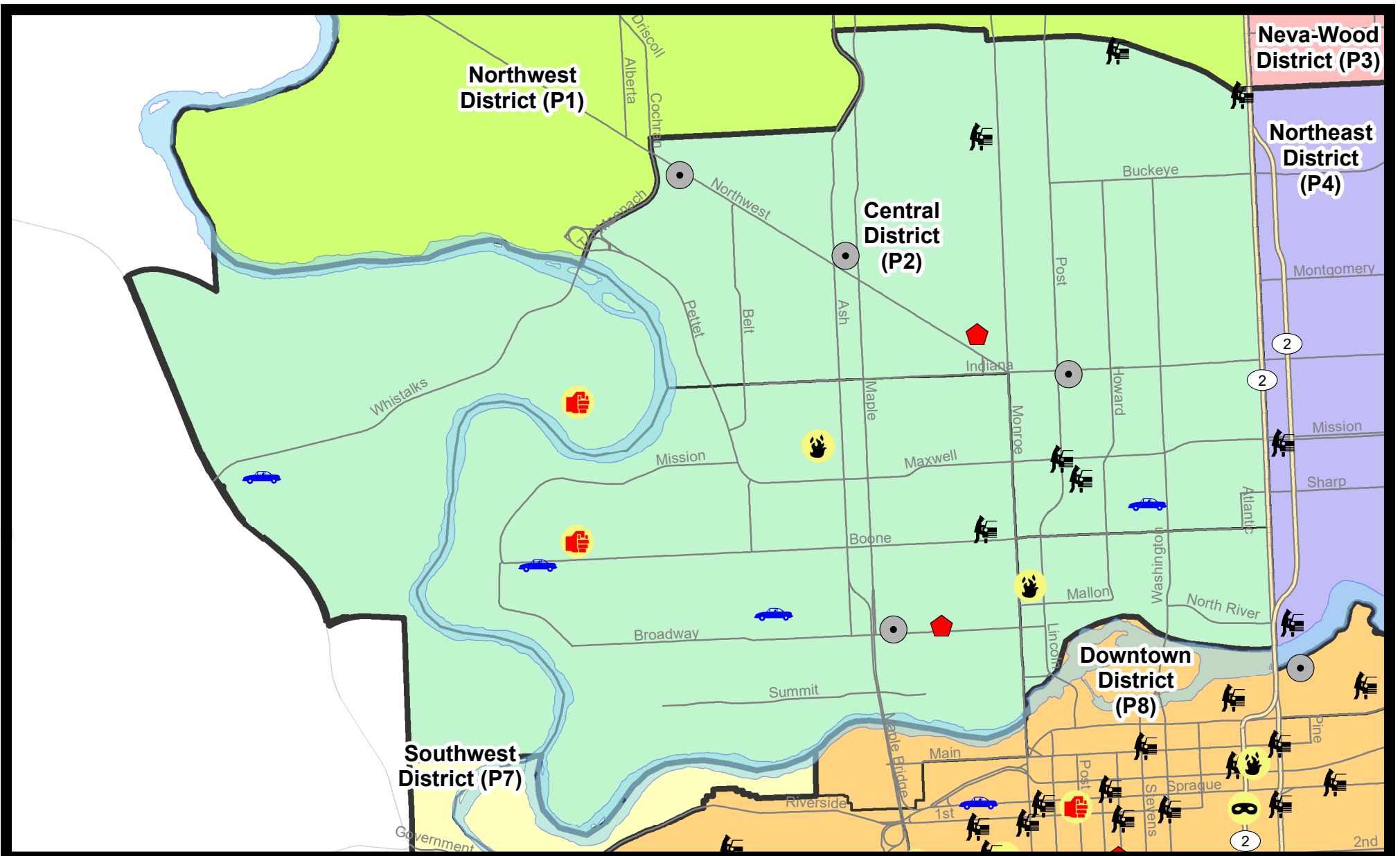
Prepared by SPD Crime Analysis Office - Monday, October 21, 2024

NOTE: SPD moved from UCR to the NIBRS reporting standard on 10/4/16 following the transition to a new RMS System. [Numbers on CompStat reports prior to this date should not be used as a comparison to those on this report.](#) Additional info on these reporting standards can be found on the FBI website: <https://ucr.fbi.gov/nibrs-overview>

This chart represents Preliminary counts of selected crime categories from Police Case Reports. Full statistical analysis to determine the confidence level of this data has not been performed. The % change columns on the preliminary counts differ from the percentage change on the NIBRS crime report, sometimes significantly. The CompStat report is designed for operational use and includes only selected NIBRS categories and coding less complex than full NIBRS rules. Official statistics for these and other NIBRS categories can be found on WASPC & FBI websites once available.



Note: On 1/8/23 a boundary change to P2 added a portion of the P1 area into P2 (SPA2EG); Consequently activity in P2 will appear a bit higher if compared to printed CompStat reports prior to 1/8/23




City of Spokane
Central District (P2)
Selected
Crime Types
2024-10-13 to 2024-10-19
 Prepared By:
Crime Analysis Unit
Spokane Police Department

Legend

- NIBRS Events**
- Criminal Homicide
 - Robbery Commercial
 - Aggravated Assault
 - Burglary Commercial
 - Robbery Person
 - Burglary Residential
 - Vehicle Prowling
 - Rape
 - Burglary Garage
 - Vehicle Theft
 - Arson
- Cases Represent LERMS Crime Codes
 Points may indicate multiple events
 Note: Veh Prowl is only Larceny category displayed*



For Additional Information on Incidents pertaining to an Area, Trend, or Pattern Contact Information Analysis



THIS IS NOT A LEGAL DOCUMENT:
 The information shown on this map is compiled from various sources and is subject to constant revision. Information shown on this map should not be used to determine the location of facilities in relationship to property lines, section lines, streets, etc.

Sunday - Saturday

NW - Central District (P2)

10/13/2024 TO 10/19/2024



<u>A/C</u>	<u>Offense Statute</u>	<u>Address</u>	<u>Reported Date</u>	<u>Dist</u>
<u>SPA2EG</u>				
C	BURGLARY 2D COMMERCIAL	2300 W NORTHWEST BLVD	10/17/2024	P1
A	BURGLARY 2D COMMERCIAL	700 W INDIANA AVE	10/17/2024	P2
C	BURGLARY 2D COMMERCIAL	1600 W NORTHWEST BLVD	10/19/2024	P1
C	MAIL THEFT	1000 W FREDERICK AVE	10/18/2024	P1
C	RESIDENTIAL BURGLARY	1100 W KNOX AVE	10/14/2024	P1
C	THEFT 1D ALL OTHER	1400 N WASHINGTON ST	10/16/2024	
C	THEFT 2D ALL OTHER	2600 N MONROE ST	10/13/2024	P1
C	THEFT 2D ALL OTHER	200 W EUCLID AVE	10/15/2024	P1
C	THEFT 2D FROM MOTOR VEHICLE	3000 N DIVISION ST	10/16/2024	P1
C	THEFT 2D FROM MOTOR VEHICLE	1000 W FAIRVIEW AVE	10/17/2024	P2
C	THEFT 2D FROM MOTOR VEHICLE	500 W ALICE AVE	10/18/2024	P2
C	THEFT 3D ALL OTHER	2100 N MONROE ST	10/14/2024	P2
C	THEFT 3D ALL OTHER	1300 W GRACE AVE	10/18/2024	P2
C	THEFT 3D FROM BUILDING	1100 W KNOX AVE	10/14/2024	P1
C	THEFT 3D FROM BUILDING	1300 W GRACE AVE	10/18/2024	P2
C	THEFT 3D FROM MOTOR VEHICLE	1400 N WALL ST	10/16/2024	P2
C	THEFT 3D FROM MOTOR VEHICLE	N POST ST / W MAXWELL AVE	10/19/2024	
C	THEFT 3D SHOPLIFTING	1700 W NORTHWEST BLVD	10/17/2024	P2
C	THEFT 3D SHOPLIFTING	1700 W NORTHWEST BLVD	10/18/2024	P2
C	THEFT 3D VEHICLE PARTS AND ACCESSORIES	1200 W SHANNON AVE	10/18/2024	P1
C	THEFT OF MOTOR VEHICLE	W SHARP AVE / N STEVENS ST	10/19/2024	P1
<u>SPA2RS</u>				
C	ARSON 2D	900 N MONROE ST	10/16/2024	P1
C	THEFT 3D FROM BUILDING	300 W NORTH RIVER DR	10/17/2024	P2
<u>SPA2WC</u>				
C	ARSON 2D	W SPOFFORD AVE / N OAK ST	10/18/2024	P1
C	ASSAULT 1D	2800 W SHARP AVE	10/17/2024	P1
C	BURGLARY 1D COMMERCIAL	1500 W BROADWAY AVE	10/15/2024	P1
C	RESIDENTIAL BURGLARY	1300 W BROADWAY AVE	10/14/2024	P1
C	THEFT 2D ALL OTHER	1100 W SPOFFORD AVE	10/13/2024	P2
C	THEFT 2D ALL OTHER	1100 W MALLON AVE	10/15/2024	P2
C	THEFT 2D ALL OTHER	2200 W BROADWAY AVE	10/16/2024	P2
C	THEFT 2D SHOPLIFTING	1100 N MONROE ST	10/18/2024	P2
C	THEFT 3D ALL OTHER	2200 W GARDNER AVE	10/13/2024	P2
C	THEFT 3D ALL OTHER	800 N MAPLE ST	10/19/2024	P1
C	THEFT 3D ALL OTHER	1300 N NETTLETON ST	10/19/2024	P2
C	THEFT 3D ALL OTHER	1600 W MISSION AVE	10/19/2024	P1

For protection of victim privacy, the entire address on sexual assault crimes has been redacted.

A/C	Offense Statute	Address	Reported Date	Dist
A	THEFT 3D FROM MOTOR VEHICLE	1200 N MADISON ST	10/17/2024	P2
C	THEFT 3D SHOPLIFTING	1100 N MONROE ST	10/18/2024	P2
C	THEFT 3D VEHICLE PARTS AND ACCESSORIES	W BOONE AVE / N LINDEKE ST	10/15/2024	P2
C	THEFT 3D VEHICLE PARTS AND ACCESSORIES	1100 W SPOFFORD AVE	10/19/2024	P2
C	THEFT OF MOTOR VEHICLE	1900 W MALLON AVE	10/14/2024	P1
C	THEFT OF MOTOR VEHICLE	3000 W BOONE AVE	10/15/2024	P2

SPA2WH

C	ASSAULT 2D	1900 N HOLY NAMES CT	10/15/2024	P1
C	THEFT 2D ALL OTHER	1600 N RIVER RIDGE BLVD	10/16/2024	P2
C	THEFT 2D FROM BUILDING	1900 N HOLY NAMES CT	10/14/2024	P2
C	THEFT 3D ALL OTHER	1900 N HOLY NAMES CT	10/18/2024	P2
C	THEFT 3D ALL OTHER	1400 N RIVER VISTA ST	10/19/2024	
C	THEFT 3D FROM BUILDING	1900 N HOLY NAMES CT	10/18/2024	P1
C	THEFT OF A FIREARM FROM BUILDING	1900 N HOLY NAMES CT	10/14/2024	P2
C	THEFT OF MOTOR VEHICLE	1600 N RIVER RIDGE BLVD	10/16/2024	P2

SPOKANE POLICE DEPARTMENT

Northeast Precinct

BAKER Sector

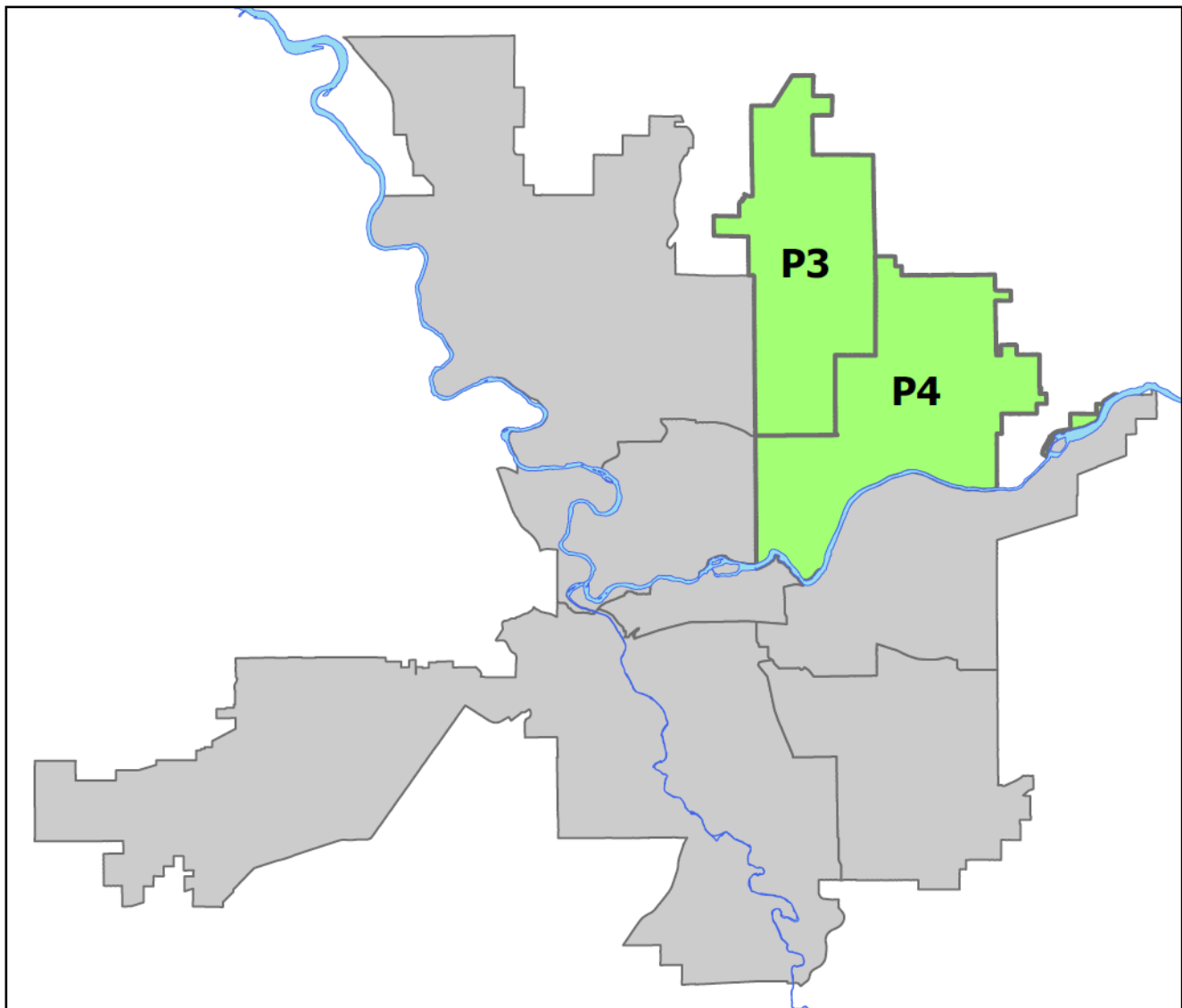


PSA Commander

Captain Shawn Kendall

NevaWood District (P3)

Northeast District (P4)



POLICE SUMMARY - Ending: Saturday, October 19, 2024

NORTHEAST PRECINCT (P3, P4) BAKER SECTOR



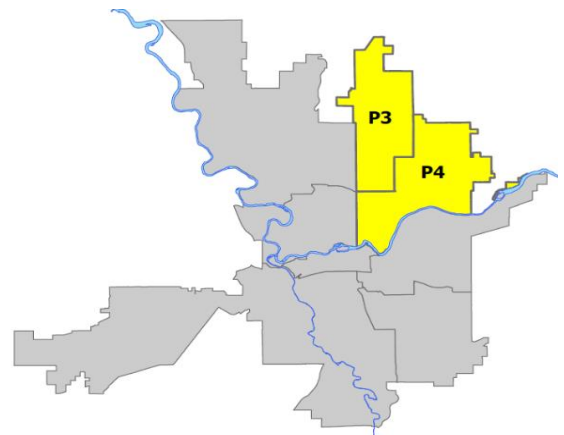
Preliminary IBR Counts

NIBRS Categories (Part 1 Selected)	7 Day Comparison			28 Day Comparison			YTD Comparison		
	Current	Prior	Percent	Current	Prior	Percent	Current	Prior	Percent
Violent									
Criminal Homicide	0	0		1	0		5	6	-16.67%
Rape	0	1	-100.00%	2	7	-71.43%	46	55	-16.36%
Robbery - Commercial	0	0		0	5	-100.00%	31	49	-36.73%
Robbery - Person	0	1	-100.00%	2	7	-71.43%	50	62	-19.35%
Aggravated Assault - Non DV	2	3	-33.33%	10	13	-23.08%	139	160	-13.13%
Aggravated Assault - DV	3	2	50.00%	13	5	160.00%	104	109	-4.59%
Violent Total:	5	7	-28.57%	28	37	-24.32%	375	441	-14.97%
Property									
Burglary - Residential	4	3	33.33%	15	20	-25.00%	153	311	-50.80%
Burglary Garage	2	5	-60.00%	11	10	10.00%	100	140	-28.57%
Burglary Commercial	5	3	66.67%	19	10	90.00%	149	176	-15.34%
Larceny	78	70	11.43%	318	266	19.55%	2531	2973	-14.87%
Vehicle Theft	13	9	44.44%	45	34	32.35%	379	512	-25.98%
Arson	0	1	-100.00%	2	2	0.00%	20	24	-16.67%
Property Total:	102	91	12.09%	410	342	19.88%	3332	4136	-19.44%
Preliminary Part 1 Crime Totals:	107	98	9.18%	438	379	15.57%	3707	4577	-19.01%
Current 7 Day Period:	10/13/2024 - 10/19/2024			Prior 7 Day Period:	10/6/2024 - 10/12/2024				
Current 28 Day Period:	9/22/2024 - 10/19/2024			Prior 28 Day Period:	8/25/2024 - 9/21/2024				
Current YTD Day Period:	1/1/2024 - 10/19/2024			Prior YTD Period:	1/1/2023 - 10/19/2023				

Prepared by SPD Crime Analysis Office - Monday, October 21, 2024

NOTE: SPD moved from UCR to the NIBRS reporting standard on 10/4/16 following the transition to a new RMS System. [Numbers on CompStat reports prior to this date should not be used as a comparison to those on this report.](#) Additional info on these reporting standards can be found on the FBI website: <https://ucr.fbi.gov/nibrs-overview>

This chart represents Preliminary counts of selected crime categories from Police Case Reports. Full statistical analysis to determine the confidence level of this data has not been performed. The % change columns on the preliminary counts differ from the percentage change on the NIBRS crime report, sometimes significantly. The CompStat report is designed for operational use and includes only selected NIBRS categories and coding less complex than full NIBRS rules. Official statistics for these and other NIBRS categories can be found on WASPC & FBI websites once available.



Note: On 1/8/23 boundary changes were implemented dividing the North Precinct into two (NW and NE). The Northeast Precinct BAKER Sector consists of P3 and P4; Consequently this page did not exist on printed reports prior to 1/8/23

POLICE SUMMARY - Ending: Saturday, October 19, 2024



NE - Neva-Wood District (P3)

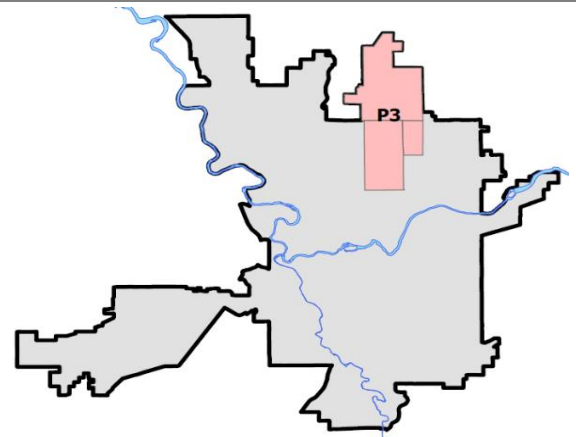
Preliminary IBR Counts

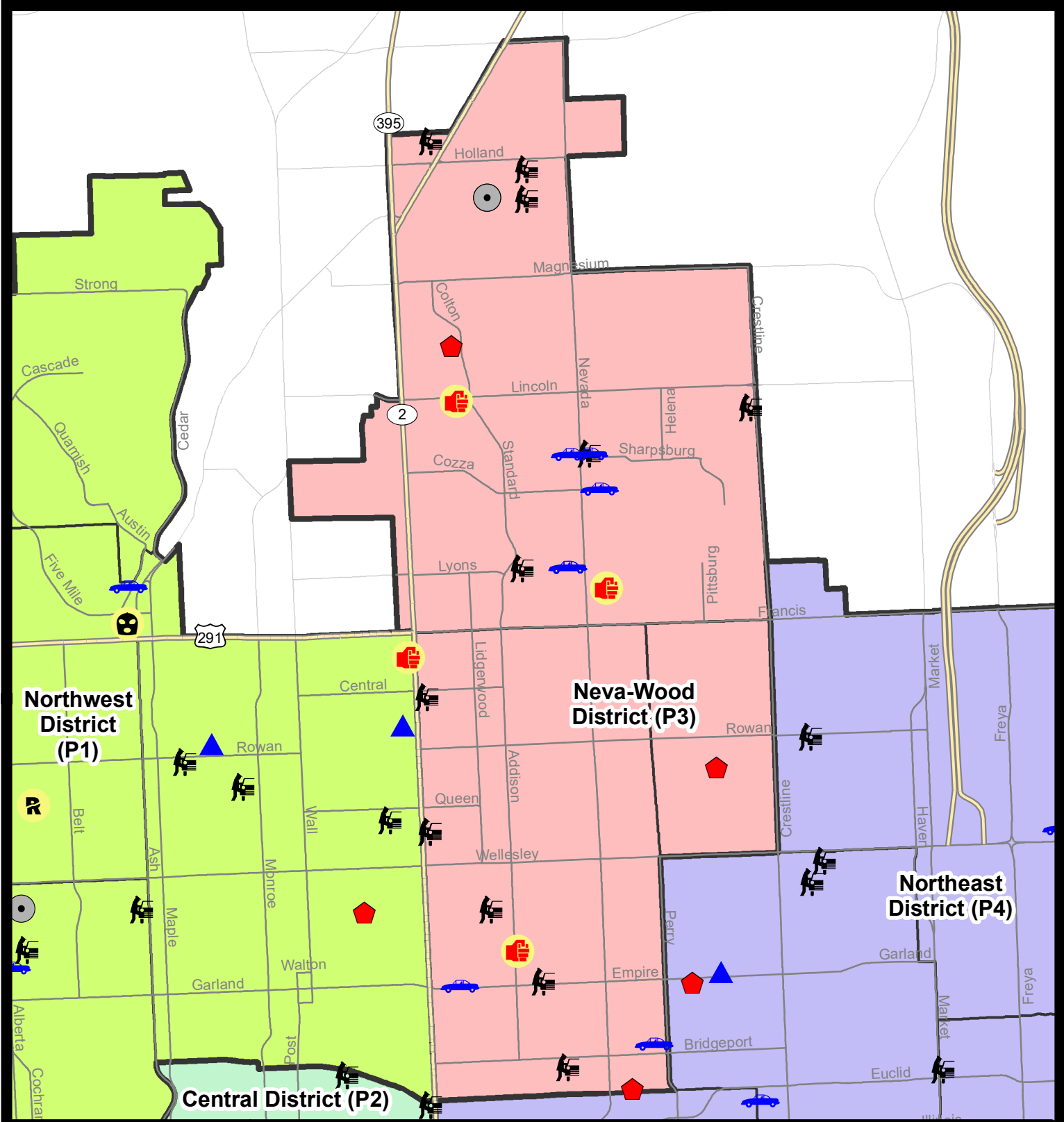
NIBRS Categories (Part 1 Selected)		7 Day Comparison			28 Day Comparison			YTD Comparison		
		Current	Prior	Percent	Current	Prior	Percent	Current	Prior	Percent
Violent	Criminal Homicide	0	0		0	0		1	3	-66.67%
	Rape	0	0		1	0		21	31	-32.26%
	Robbery - Commercial	0	0		0	4	-100.00%	16	33	-51.52%
	Robbery - Person	0	1	-100.00%	2	4	-50.00%	27	28	-3.57%
	Aggravated Assault - Non DV	1	2	-50.00%	5	8	-37.50%	66	66	0.00%
	Aggravated Assault - DV	2	0		8	1	700.00%	51	64	-20.31%
Violent Total:		3	3	0.00%	16	17	-5.88%	182	225	-19.11%
Property	Burglary - Residential	3	0		4	8	-50.00%	72	174	-58.62%
	Burglary Garage	0	3	-100.00%	7	5	40.00%	61	92	-33.70%
	Burglary Commercial	2	1	100.00%	9	6	50.00%	81	127	-36.22%
	Larceny	54	44	22.73%	212	150	41.33%	1561	2016	-22.57%
	Vehicle Theft	7	3	133.33%	24	17	41.18%	197	267	-26.22%
	Arson	0	0		0	1	-100.00%	5	16	-68.75%
Property Total:		66	51	29.41%	256	187	36.90%	1977	2692	-26.56%
Preliminary Part 1 Crime Totals:		69	54	27.78%	272	204	33.33%	2159	2917	-25.99%
Current 7 Day Period:		10/13/2024 - 10/19/2024			Prior 7 Day Period:		10/6/2024 - 10/12/2024			
Current 28 Day Period:		9/22/2024 - 10/19/2024			Prior 28 Day Period:		8/25/2024 - 9/21/2024			
Current YTD Day Period:		1/1/2024 - 10/19/2024			Prior YTD Period:		1/1/2023 - 10/19/2023			

Prepared by SPD Crime Analysis Office - Monday, October 21, 2024

NOTE: SPD moved from UCR to the NIBRS reporting standard on 10/4/16 following the transition to a new RMS System. [Numbers on CompStat reports prior to this date should not be used as a comparison to those on this report.](#) Additional info on these reporting standards can be found on the FBI website: <https://ucr.fbi.gov/nibrs-overview>

This chart represents Preliminary counts of selected crime categories from Police Case Reports. Full statistical analysis to determine the confidence level of this data has not been performed. The % change columns on the preliminary counts differ from the percentage change on the NIBRS crime report, sometimes significantly. The CompStat report is designed for operational use and includes only selected NIBRS categories and coding less complex than full NIBRS rules. Official statistics for these and other NIBRS categories can be found on WASPC & FBI websites once available.





City of Spokane
Neva-Wood District (P3)
Selected Crime Codes
2024-10-13 to 2024-10-19
 Prepared By:
Crime Analysis Unit
Spokane Police Department

Legend

NIBRS Events

Criminal Homicide	Robbery Person	Burglary Commercial
Rape	Aggravated Assault	Vehicle Prowling
Robbery Commercial	Burglary Residential	Vehicle Theft
Burglary Garage	Arson	

*Cases Represent LERMS Crime Codes
 Points may indicate multiple events
 Note: Veh Prowl is only Larceny displayed*

For Additional Information on Incidents pertaining to an Area, Trend, or Pattern Contact Information Analysis

0 0.2 0.4 0.8 Miles

THIS IS NOT A LEGAL DOCUMENT. The information shown on this map is compiled from various sources and is subject to constant revision. Information shown on this map should not be used to determine the location of facilities in relationship to property lines, section lines, streets, etc.

Sunday - Saturday

NE - Neva-Wood District (P3)

10/13/2024 TO 10/19/2024



<u>A/C</u>	<u>Offense Statute</u>	<u>Address</u>	<u>Reported Date</u>	<u>Dist</u>
SPB3NL				
C	HARASSMENT FELONY WEAPON INVOLVED	500 E LACROSSE AVE	10/18/2024	P2
C	MAIL THEFT	1200 E LIBERTY AVE	10/14/2024	P4
A	RESIDENTIAL BURGLARY	1100 E EUCLID AVE	10/17/2024	P4
C	TAKING MOTOR VEHICLE WITHOUT PERMISSION 2D	1300 E COURTLAND AVE	10/14/2024	P4
C	THEFT 2D ALL OTHER	4400 N DIVISION ST	10/13/2024	P3
C	THEFT 2D ALL OTHER	6100 N COLTON ST	10/14/2024	P3
C	THEFT 2D FROM BUILDING	6100 N COLTON ST	10/14/2024	P3
C	THEFT 2D FROM MOTOR VEHICLE	4700 N DIVISION ST	10/19/2024	P4
C	THEFT 2D SHOPLIFTING	5800 N DIVISION ST	10/18/2024	P4
C	THEFT 2D SHOPLIFTING	5700 N DIVISION ST	10/18/2024	
C	THEFT 3D ALL OTHER	100 E EVERETT AVE	10/13/2024	P3
C	THEFT 3D ALL OTHER	6100 N COLTON ST	10/14/2024	P3
C	THEFT 3D ALL OTHER	500 E COURTLAND AVE	10/18/2024	P3
C	THEFT 3D ALL OTHER	500 E COURTLAND AVE	10/19/2024	P4
C	THEFT 3D FROM BUILDING	700 E CROWN AVE	10/16/2024	P3
C	THEFT 3D FROM BUILDING	900 E FRANCIS AVE	10/19/2024	P3
C	THEFT 3D FROM MOTOR VEHICLE	4700 N DIVISION ST	10/13/2024	P3
C	THEFT 3D FROM MOTOR VEHICLE	500 E EMPIRE AVE	10/14/2024	P4
C	THEFT 3D FROM MOTOR VEHICLE	700 E LIBERTY AVE	10/17/2024	P3
C	THEFT 3D FROM MOTOR VEHICLE	300 E LONGFELLOW AVE	10/19/2024	P3
C	THEFT 3D FROM MOTOR VEHICLE	5800 N DIVISION ST	10/16/2024	
C	THEFT 3D SHOPLIFTING	4700 N DIVISION ST	10/13/2024	P3
C	THEFT 3D SHOPLIFTING	4700 N DIVISION ST	10/19/2024	P4
C	THEFT 3D SHOPLIFTING	0 E EMPIRE AVE	10/19/2024	P3
C	THEFT 3D SHOPLIFTING	5500 N DIVISION ST	10/19/2024	P3
C	THEFT 3D SHOPLIFTING	4700 N DIVISION ST	10/15/2024	
C	THEFT 3D SHOPLIFTING	4700 N DIVISION ST	10/15/2024	
C	THEFT 3D SHOPLIFTING	4700 N DIVISION ST	10/16/2024	
C	THEFT 3D SHOPLIFTING	4700 N DIVISION ST	10/17/2024	
C	THEFT 3D SHOPLIFTING	4700 N DIVISION ST	10/17/2024	
C	THEFT 3D SHOPLIFTING	4700 N DIVISION ST	10/17/2024	
C	THEFT 3D SHOPLIFTING	4700 N DIVISION ST	10/19/2024	
C	THEFT 3D SHOPLIFTING	4700 N DIVISION ST	10/19/2024	
C	THEFT OF MOTOR VEHICLE	100 E EMPIRE AVE	10/14/2024	P4
SPB3SH				
C	ASSAULT 3D WEAPON OR NEGLIGENT INJURY	6500 N NEVADA ST	10/17/2024	P4
C	BURGLARY 2D COMMERCIAL	9200 N COLTON ST	10/17/2024	P4
C	BURGLARY 2D COMMERCIAL	9200 N COLTON ST	10/18/2024	P3

For protection of victim privacy, the entire address on sexual assault crimes has been redacted.

A/C	Offense Statute	Address	Reported Date	Dist
C	IBR Purposes Only - Aggravated Assault	200 E LINCOLN RD	10/14/2024	P4
C	MAIL THEFT	6900 N WISCOMB ST	10/18/2024	P4
C	RESIDENTIAL BURGLARY	8100 N GENERAL LEE WAY	10/18/2024	P4
C	RETAIL THEFT WITH SPECIAL CIRCUMSTANCES 3D	9500 N NEWPORT HWY	10/14/2024	P3
C	RETAIL THEFT WITH SPECIAL CIRCUMSTANCES 3D	9200 N COLTON ST	10/18/2024	P3
A	RETAIL THEFT WITH SPECIAL CIRCUMSTANCES 3D	9200 N COLTON ST	10/19/2024	P3
C	THEFT 2D FROM MOTOR VEHICLE	600 E HOLLAND AVE	10/14/2024	P3
C	THEFT 2D FROM MOTOR VEHICLE	9600 N NEWPORT HWY	10/13/2024	
C	THEFT 2D SHOPLIFTING	9900 N NEWPORT HWY	10/18/2024	P3
C	THEFT 3D ALL OTHER	9600 N NEWPORT HWY	10/13/2024	P4
C	THEFT 3D ALL OTHER	7700 N MARTIN ST	10/16/2024	P3
C	THEFT 3D ALL OTHER	6700 N DIVISION ST	10/18/2024	P4
A	THEFT 3D FROM MOTOR VEHICLE	1000 E SHARPSBURG AVE	10/14/2024	P3
C	THEFT 3D FROM MOTOR VEHICLE	7700 N CRESTLINE ST	10/18/2024	P4
A	THEFT 3D FROM MOTOR VEHICLE	6700 N STANDARD ST	10/19/2024	P3
C	THEFT 3D FROM MOTOR VEHICLE	9200 N NEVADA ST	10/15/2024	
C	THEFT 3D SHOPLIFTING	9200 N COLTON ST	10/13/2024	P2
C	THEFT 3D SHOPLIFTING	9500 N NEWPORT HWY	10/14/2024	P3
C	THEFT 3D SHOPLIFTING	9200 N COLTON ST	10/16/2024	P4
C	THEFT 3D SHOPLIFTING	7700 N DIVISION ST	10/17/2024	P4
C	THEFT 3D SHOPLIFTING	9200 N COLTON ST	10/17/2024	P4
A	THEFT 3D SHOPLIFTING	7700 N DIVISION ST	10/18/2024	P3
C	THEFT 3D SHOPLIFTING	9200 N COLTON ST	10/18/2024	P3
C	THEFT 3D SHOPLIFTING	9200 N NEVADA ST	10/18/2024	P1
C	THEFT 3D SHOPLIFTING	9200 N COLTON ST	10/19/2024	P4
C	THEFT OF MOTOR VEHICLE	900 E SHARPSBURG AVE	10/14/2024	P4
A	THEFT OF MOTOR VEHICLE	1100 E COZZA DR	10/14/2024	P4
A	THEFT OF MOTOR VEHICLE	1000 E SHARPSBURG AVE	10/14/2024	P3
A	THEFT OF MOTOR VEHICLE	800 E LYONS AVE	10/14/2024	P3
C	THEFT OF MOTOR VEHICLE	800 E LYONS AVE	10/16/2024	P4

SPB3WH

C	RESIDENTIAL BURGLARY	5300 N PITTSBURG ST	10/18/2024	P4
C	THEFT 3D VEHICLE PARTS AND ACCESSORIES	1600 E WELLESLEY AVE	10/19/2024	P3



NE - Northeast District (P4)

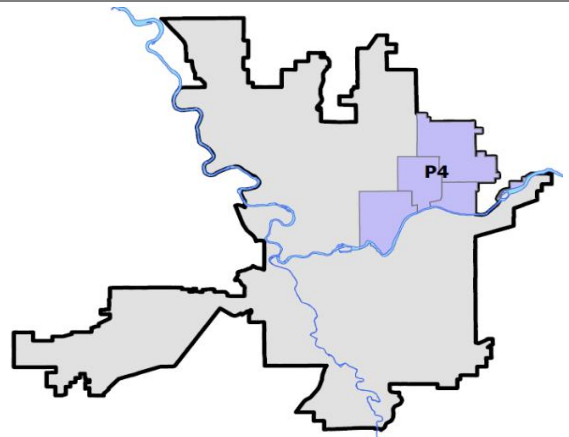
Preliminary IBR Counts

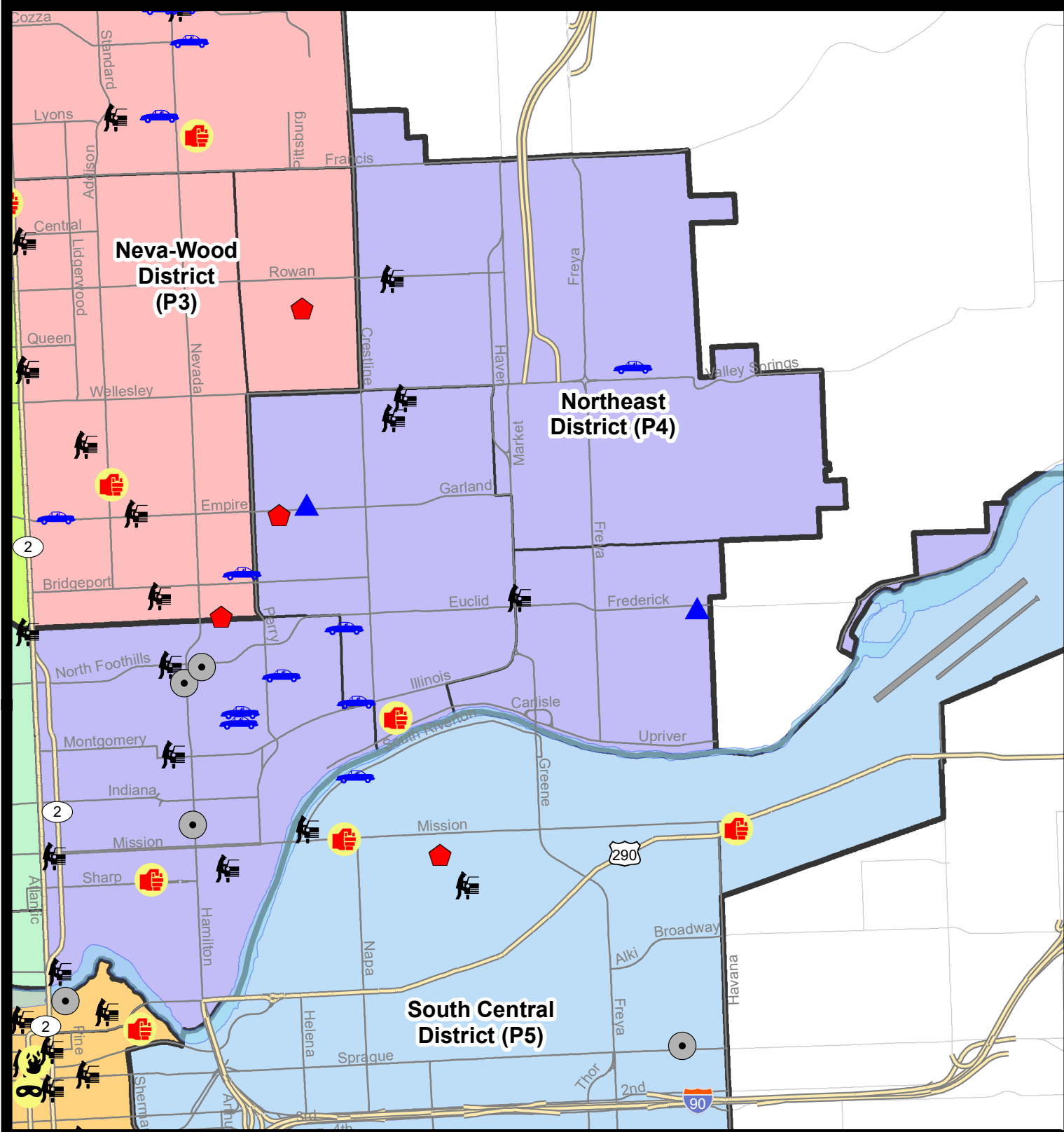
NIBRS Categories (Part 1 Selected)		7 Day Comparison			28 Day Comparison			YTD Comparison		
		Current	Prior	Percent	Current	Prior	Percent	Current	Prior	Percent
Violent	Criminal Homicide	0	0		1	0		4	3	33.33%
	Rape	0	1	-100.00%	1	7	-85.71%	25	24	4.17%
	Robbery - Commercial	0	0		0	1	-100.00%	15	16	-6.25%
	Robbery - Person	0	0		0	3	-100.00%	23	34	-32.35%
	Aggravated Assault - Non DV	1	1	0.00%	5	5	0.00%	73	94	-22.34%
	Aggravated Assault - DV	1	2	-50.00%	5	4	25.00%	53	45	17.78%
Violent Total:		2	4	-50.00%	12	20	-40.00%	193	216	-10.65%
Property	Burglary - Residential	1	3	-66.67%	11	12	-8.33%	81	137	-40.88%
	Burglary Garage	2	2	0.00%	4	5	-20.00%	39	48	-18.75%
	Burglary Commercial	3	2	50.00%	10	4	150.00%	68	49	38.78%
	Larceny	24	26	-7.69%	106	116	-8.62%	970	957	1.36%
	Vehicle Theft	6	6	0.00%	21	17	23.53%	182	245	-25.71%
	Arson	0	1	-100.00%	2	1	100.00%	15	8	87.50%
Property Total:		36	40	-10.00%	154	155	-0.65%	1355	1444	-6.16%
Preliminary Part 1 Crime Totals:		38	44	-13.64%	166	175	-5.14%	1548	1660	-6.75%
Current 7 Day Period:		10/13/2024 - 10/19/2024			Prior 7 Day Period:		10/6/2024 - 10/12/2024			
Current 28 Day Period:		9/22/2024 - 10/19/2024			Prior 28 Day Period:		8/25/2024 - 9/21/2024			
Current YTD Day Period:		1/1/2024 - 10/19/2024			Prior YTD Period:		1/1/2023 - 10/19/2023			

Prepared by SPD Crime Analysis Office - Monday, October 21, 2024

NOTE: SPD moved from UCR to the NIBRS reporting standard on 10/4/16 following the transition to a new RMS System. [Numbers on CompStat reports prior to this date should not be used as a comparison to those on this report.](#) Additional info on these reporting standards can be found on the FBI website: <https://ucr.fbi.gov/nibrs-overview>

This chart represents Preliminary counts of selected crime categories from Police Case Reports. Full statistical analysis to determine the confidence level of this data has not been performed. The % change columns on the preliminary counts differ from the percentage change on the NIBRS crime report, sometimes significantly. The CompStat report is designed for operational use and includes only selected NIBRS categories and coding less complex than full NIBRS rules. Official statistics for these and other NIBRS categories can be found on WASPC & FBI websites once available.





City of Spokane
Northeast District (P4)
Selected Crime Codes
2024-10-13 to 2024-10-19
 Prepared By:
Crime Analysis Unit
Spokane Police Department


Legend

NIBRS Events

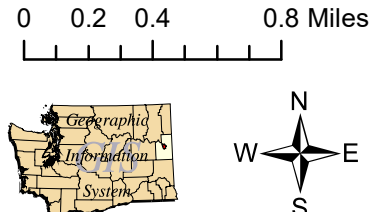
Criminal Homicide	Robbery Person	Burglary Commercial
Rape	Aggravated Assault	Vehicle Prowling
Robbery Commercial	Burglary Residential	Vehicle Theft
	Burglary Garage	Arson

*Cases Represent LERMS Crime Codes
 Points may indicate multiple events
 Note: Veh Prowl is only Larceny displayed*


For Additional Information on Incidents pertaining to an Area, Trend, or Pattern Contact Information Analysis




0 0.2 0.4 0.8 Miles



Geographic Information System



THIS IS NOT A LEGAL DOCUMENT.
 The information shown on this map is compiled from various sources and is subject to constant revision. Information shown on this map should not be used to determine the location of facilities in relationship to property lines, section lines, streets, etc.



Sunday - Saturday

NE - Northeast District (P4)

10/13/2024 TO 10/19/2024



<u>A/C</u>	<u>Offense Statute</u>	<u>Address</u>	<u>Reported Date</u>	<u>Dist</u>
SPB4BE				
C	ASSAULT 3D WEAPON OR NEGLIGENT INJURY	2100 E NORTH CRESCENT AVE	10/14/2024	P1
C	BURGLARY 1D FROM RESIDENCE	3800 N HELENA ST	10/18/2024	P4
C	BURGLARY 2D GARAGE	3900 N PITTSBURG ST	10/14/2024	P4
C	THEFT 3D ALL OTHER	1700 E DALTON AVE	10/16/2024	P4
C	THEFT 3D ALL OTHER	2200 E BUCKEYE AVE	10/19/2024	P4
C	THEFT 3D FROM MOTOR VEHICLE	2400 E HOFFMAN AVE	10/18/2024	P4
C	THEFT 3D FROM MOTOR VEHICLE	2300 E HEROY AVE	10/13/2024	
C	THEFT 3D VEHICLE PARTS AND ACCESSORIES	2500 E HEROY AVE	10/18/2024	P4
C	THEFT OF MOTOR VEHICLE	1900 E FAIRVIEW AVE	10/15/2024	P4
C	THEFT OF MOTOR VEHICLE	1900 E ILLINOIS AVE	10/19/2024	P4
SPB4HI				
C	THEFT 2D ALL OTHER	3400 E EMPIRE AVE	10/14/2024	P4
A	THEFT 3D FROM MOTOR VEHICLE	2300 E ROWAN AVE	10/19/2024	P4
C	THEFT OF MOTOR VEHICLE	3800 E BROAD AVE	10/14/2024	P1
SPB4LO				
C	ASSAULT 2D	600 E SHARP AVE	10/19/2024	P1
C	BURGLARY 2D COMMERCIAL	1700 N HAMILTON ST	10/15/2024	P4
C	BURGLARY 2D COMMERCIAL	2600 N HAMILTON ST	10/15/2024	P4
C	BURGLARY 2D COMMERCIAL	900 E NORTH FOOTHILLS DR	10/18/2024	P4
C	MAIL THEFT	400 E NORA AVE	10/16/2024	P4
C	THEFT 3D ALL OTHER	700 E ILLINOIS AVE	10/14/2024	P4
A	THEFT 3D ALL OTHER	2100 N RUBY ST	10/15/2024	P4
C	THEFT 3D ALL OTHER	2600 N HAMILTON ST	10/15/2024	P4
C	THEFT 3D ALL OTHER	900 E MISSION AVE	10/17/2024	P4
C	THEFT 3D ALL OTHER	1200 E EUCLID AVE	10/17/2024	P4
C	THEFT 3D ALL OTHER	N DIVISION ST / W WAVERLY PL	10/17/2024	
C	THEFT 3D FROM MOTOR VEHICLE	1300 N SUPERIOR ST	10/13/2024	P4
A	THEFT 3D FROM MOTOR VEHICLE	700 E ILLINOIS AVE	10/14/2024	P4
C	THEFT 3D FROM MOTOR VEHICLE	700 N DIVISION ST	10/15/2024	P4
C	THEFT 3D FROM MOTOR VEHICLE	E NORTH FOOTHILLS DR / N CINCINNATI S	10/16/2024	P4
C	THEFT 3D FROM MOTOR VEHICLE	0 E MISSION AVE	10/18/2024	P4
C	THEFT 3D SHOPLIFTING	1500 E ILLINOIS AVE	10/16/2024	P4
C	THEFT 3D SHOPLIFTING	900 E MISSION AVE	10/18/2024	
C	THEFT OF MOTOR VEHICLE	2400 N MORTON ST	10/16/2024	P4
A	THEFT OF MOTOR VEHICLE	1200 E CARLISLE AVE	10/17/2024	P4
C	THEFT OF MOTOR VEHICLE	E BUCKEYE AVE / N HOGAN ST	10/18/2024	P4

SPB4MI

For protection of victim privacy, the entire address on sexual assault crimes has been redacted.

A/C	Offense Statute	Address	Reported Date	Dist
C	BURGLARY 2D GARAGE	4200 E FREDERICK AVE	10/16/2024	P4
C	MAIL THEFT	2100 N SYCAMORE ST	10/13/2024	P4
C	THEFT 3D FROM MOTOR VEHICLE	3200 N MARKET ST	10/19/2024	P4
C	THEFT 3D VEHICLE PARTS AND ACCESSORIES	3200 N MARKET ST	10/19/2024	P4

SPOKANE POLICE DEPARTMENT



South Precinct CHARLIE Sector

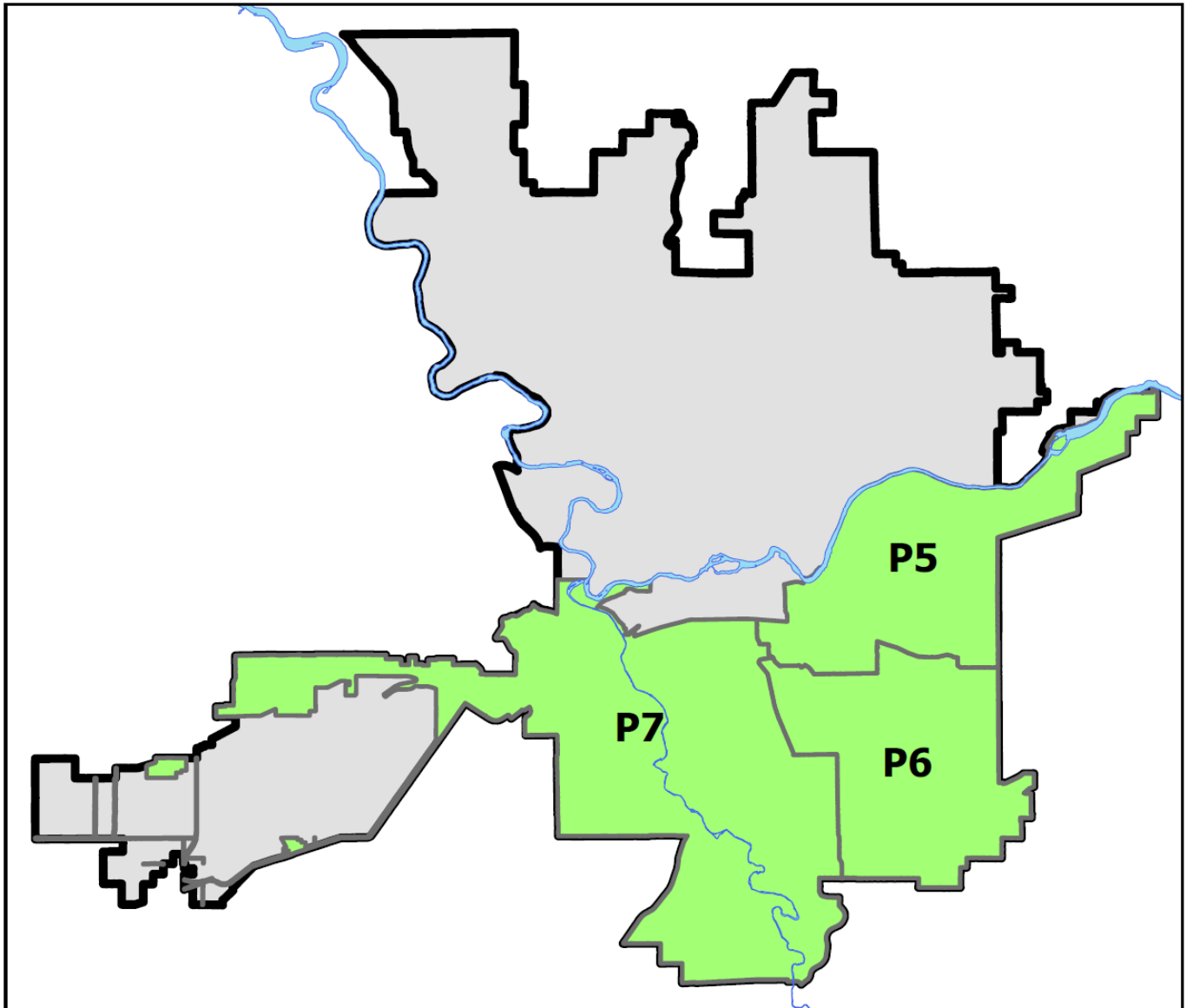
PSA Commander

Captain Matt Cowles

South Central District (P5)

Southeast District (P6)

Southwest District (P7)



POLICE SUMMARY - Ending: Saturday, October 19, 2024

SOUTH PRECINCT (P5, P6, P7) CHARLIE SECTOR



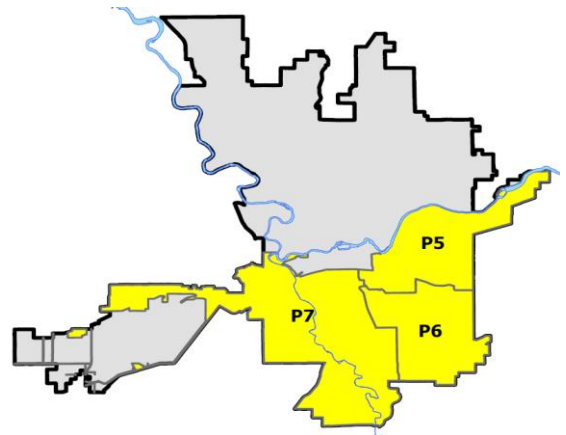
Preliminary IBR Counts

NIBRS Categories (Part 1 Selected)	7 Day Comparison			28 Day Comparison			YTD Comparison		
	Current	Prior	Percent	Current	Prior	Percent	Current	Prior	Percent
Violent									
Criminal Homicide	0	0		0	0		3	5	-40.00%
Rape	1	0		7	2	250.00%	49	63	-22.22%
Robbery - Commercial	0	0		0	0		14	12	16.67%
Robbery - Person	0	0		3	3	0.00%	33	37	-10.81%
Aggravated Assault - Non DV	1	5	-80.00%	9	8	12.50%	99	108	-8.33%
Aggravated Assault - DV	2	0		7	8	-12.50%	88	77	14.29%
Violent Total:	4	5	-20.00%	26	21	23.81%	286	302	-5.30%
Property									
Burglary - Residential	3	5	-40.00%	19	17	11.76%	163	144	13.19%
Burglary Garage	1	3	-66.67%	9	4	125.00%	99	142	-30.28%
Burglary Commercial	1	5	-80.00%	9	9	0.00%	87	117	-25.64%
Larceny	38	48	-20.83%	183	157	16.56%	1540	1799	-14.40%
Vehicle Theft	6	8	-25.00%	24	19	26.32%	225	407	-44.72%
Arson	0	0		2	6	-66.67%	34	13	161.54%
Property Total:	49	69	-28.99%	246	212	16.04%	2148	2622	-18.08%
Preliminary Part 1 Crime Totals:	53	74	-28.38%	272	233	16.74%	2434	2924	-16.76%
Current 7 Day Period:	10/13/2024 - 10/19/2024			Prior 7 Day Period:	10/6/2024 - 10/12/2024				
Current 28 Day Period:	9/22/2024 - 10/19/2024			Prior 28 Day Period:	8/25/2024 - 9/21/2024				
Current YTD Day Period:	1/1/2024 - 10/19/2024			Prior YTD Period:	1/1/2023 - 10/19/2023				

Prepared by SPD Crime Analysis Office - Monday, October 21, 2024

NOTE: SPD moved from UCR to the NIBRS reporting standard on 10/4/16 following the transition to a new RMS System. [Numbers on CompStat reports prior to this date should not be used as a comparison to those on this report.](#) Additional info on these reporting standards can be found on the FBI website: <https://ucr.fbi.gov/nibrs-overview>

This chart represents Preliminary counts of selected crime categories from Police Case Reports. Full statistical analysis to determine the confidence level of this data has not been performed. The % change columns on the preliminary counts differ from the percentage change on the NIBRS crime report, sometimes significantly. The CompStat report is designed for operational use and includes only selected NIBRS categories and coding less complex than full NIBRS rules. Official statistics for these and other NIBRS categories can be found on WASPC & FBI websites once available.



Note: On 1/8/23 boundary changes incorporated portions of P7 into the Downtown Precinct (SPD8BA and SPD8PV); Consequently activity in P7 will appear lower if compared to printed CompStat reports prior to 1/8/23



SE - South Central District (P5)

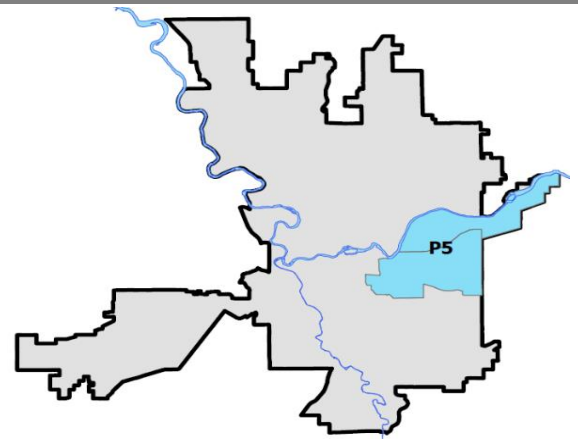
Preliminary IBR Counts

NIBRS Categories (Part 1 Selected)		7 Day Comparison			28 Day Comparison			YTD Comparison		
		Current	Prior	Percent	Current	Prior	Percent	Current	Prior	Percent
Violent	Criminal Homicide	0	0		0	0		0	2	-100.00%
	Rape	0	0		3	0		17	34	-50.00%
	Robbery - Commercial	0	0		0	0		2	3	-33.33%
	Robbery - Person	0	0		1	1	0.00%	14	19	-26.32%
	Aggravated Assault - Non DV	1	2	-50.00%	4	4	0.00%	50	57	-12.28%
	Aggravated Assault - DV	1	0		4	4	0.00%	43	45	-4.44%
Violent Total:		2	2	0.00%	12	9	33.33%	126	160	-21.25%
Property	Burglary - Residential	1	0		5	8	-37.50%	58	49	18.37%
	Burglary Garage	0	0		1	1	0.00%	30	45	-33.33%
	Burglary Commercial	1	2	-50.00%	5	2	150.00%	45	70	-35.71%
	Larceny	13	16	-18.75%	65	52	25.00%	569	631	-9.83%
	Vehicle Theft	5	6	-16.67%	15	6	150.00%	82	136	-39.71%
	Arson	0	0		2	4	-50.00%	18	9	100.00%
Property Total:		20	24	-16.67%	93	73	27.40%	802	940	-14.68%
Preliminary Part 1 Crime Totals:		22	26	-15.38%	105	82	28.05%	928	1100	-15.64%
Current 7 Day Period:		10/13/2024 - 10/19/2024			Prior 7 Day Period:		10/6/2024 - 10/12/2024			
Current 28 Day Period:		9/22/2024 - 10/19/2024			Prior 28 Day Period:		8/25/2024 - 9/21/2024			
Current YTD Day Period:		1/1/2024 - 10/19/2024			Prior YTD Period:		1/1/2023 - 10/19/2023			

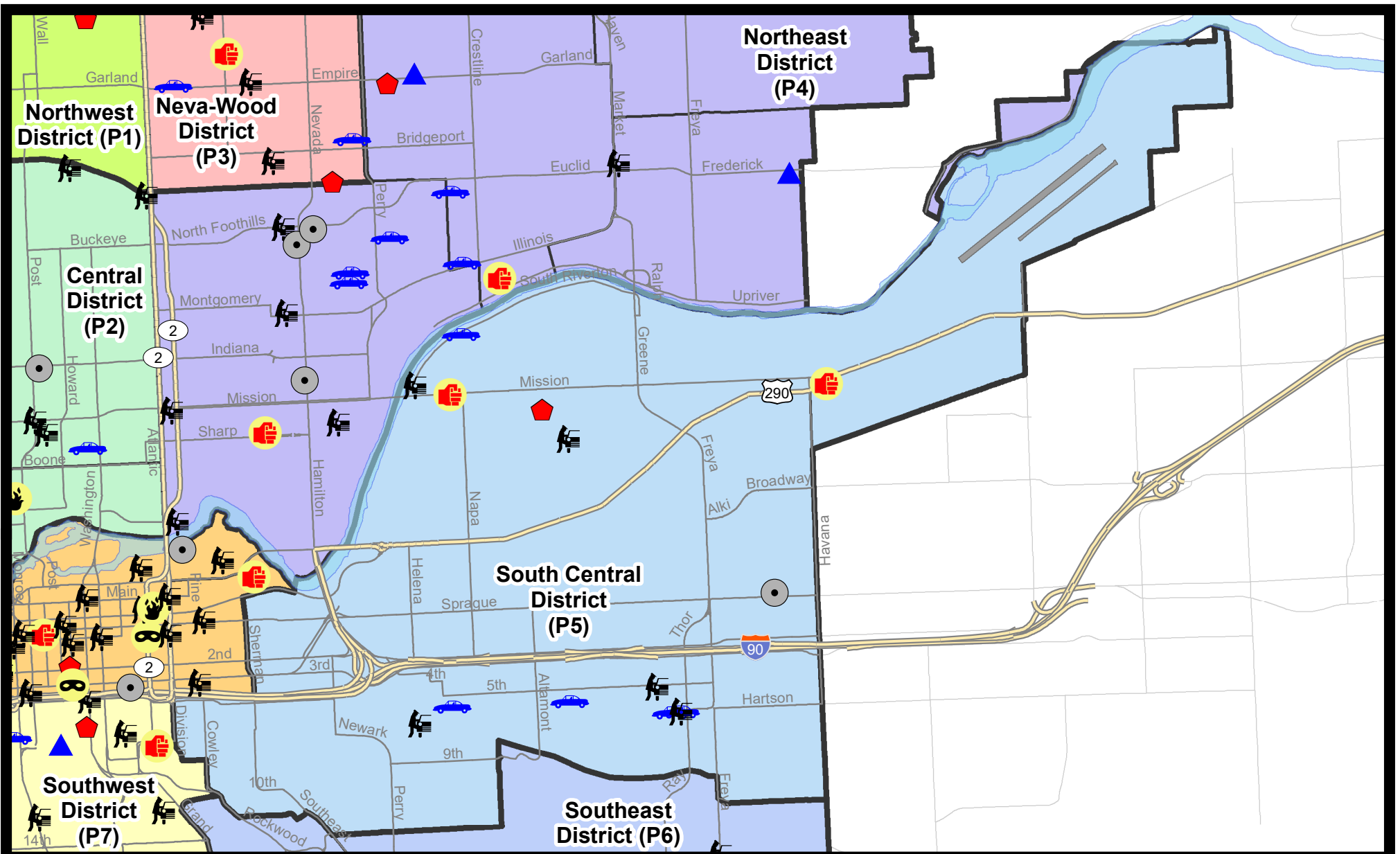
Prepared by SPD Crime Analysis Office - Monday, October 21, 2024

NOTE: SPD moved from UCR to the NIBRS reporting standard on 10/4/16 following the transition to a new RMS System. [Numbers on CompStat reports prior to this date should not be used as a comparison to those on this report.](#) Additional info on these reporting standards can be found on the FBI website: <https://ucr.fbi.gov/nibrs-overview>

This chart represents Preliminary counts of selected crime categories from Police Case Reports. Full statistical analysis to determine the confidence level of this data has not been performed. The % change columns on the preliminary counts differ from the percentage change on the NIBRS crime report, sometimes significantly. The CompStat report is designed for operational use and includes only selected NIBRS categories and coding less complex than full NIBRS rules. Official statistics for these and other NIBRS categories can be found on WASPC & FBI websites once available.














Note: On 2/10/21 a portion of the Police Block SPC5EC became part of the Downtown Precinct (SPD8EC); Consequently activity in P5 will appear lower if compared to printed CompStat reports prior to 2/10/21




City of Spokane
South Central District (P5)
Selected Crime Types
2024-10-13 to 2024-10-27
 Prepared By:
Crime Analysis Unit
Spokane Police Department

Legend

NIBRS Events




	Criminal Homicide		Robbery Commercial		Aggravated Assault		Burglary Commercial
	Rape		Robbery Person		Burglary Residential		Vehicle Prowling
			Burglary Garage		Vehicle Theft		Arson

*Cases Represent LERMS Crime Codes
 Points may indicate multiple events
 Note: Veh Prowl is only Larceny category displayed*




For Additional Information on Incidents pertaining to an Area, Trend, or Pattern Contact Information Analysis

0 0.2 0.4 0.6 0.8 1 Miles

THIS IS NOT A LEGAL DOCUMENT:
 The information shown on this map is compiled from various sources and is subject to constant revision. Information shown on this map should not be used to determine the location of facilities in relationship to property lines, section lines, streets, etc.



Sunday - Saturday

10/13/2024 TO 10/19/2024

SE - South Central District (P5)



<u>A/C</u>	<u>Offense Statute</u>	<u>Address</u>	<u>Reported Date</u>	<u>Dist</u>
<u>SPC5EC</u>				
C	BURGLARY 2D COMMERCIAL	4000 E SPRAGUE AVE	10/13/2024	P6
C	THEFT 2D FROM BUILDING	1500 E SPRAGUE AVE	10/16/2024	P5
C	THEFT 2D FROM BUILDING	1200 E CELESTA AVE	10/19/2024	P5
C	THEFT 2D FROM MOTOR VEHICLE	500 S RAY ST	10/19/2024	P5
C	THEFT 2D SHOPLIFTING	3000 E SPRAGUE AVE	10/17/2024	
C	THEFT 3D FROM BUILDING	2900 E 4TH AVE	10/19/2024	P5
A	THEFT 3D FROM MOTOR VEHICLE	3300 E HARTSON AVE	10/14/2024	P5
C	THEFT 3D VEHICLE PARTS AND ACCESSORIES	100 N MADELIA ST	10/16/2024	P5
C	THEFT OF A FIREARM FROM MOTOR VEHICLE	600 S HELENA ST	10/14/2024	P5
C	THEFT OF MOTOR VEHICLE	3200 E HARTSON AVE	10/13/2024	P6
C	THEFT OF MOTOR VEHICLE	1800 E 6TH AVE	10/13/2024	P6
A	THEFT OF MOTOR VEHICLE	2600 E 6TH AVE	10/14/2024	P5
A	THEFT OF MOTOR VEHICLE	3300 E HARTSON AVE	10/14/2024	P5
<u>SPC5GP</u>				
C	ASSAULT 2D	1900 E MISSION AVE	10/15/2024	P6
C	ASSAULT 2D	4300 E TRENT AVE	10/17/2024	P6
C	BURGLARY 1D FROM RESIDENCE	2500 E SINTO AVE	10/14/2024	P6
C	THEFT 2D ALL OTHER	1200 N HAVANA ST	10/14/2024	P5
C	THEFT 2D FROM MOTOR VEHICLE	1600 E SOUTH RIVERTON AVE	10/17/2024	P5
C	THEFT 3D ALL OTHER	2200 E SINTO AVE	10/15/2024	P5
C	THEFT 3D ALL OTHER	2900 E AUGUSTA AVE	10/16/2024	P5
C	THEFT 3D FROM MOTOR VEHICLE	2600 E BOONE AVE	10/18/2024	P6
C	THEFT OF MOTOR VEHICLE	1900 E SOUTH RIVERTON AVE	10/13/2024	P6

POLICE SUMMARY - Ending: Saturday, October 19, 2024



SE - Southeast District (P6)

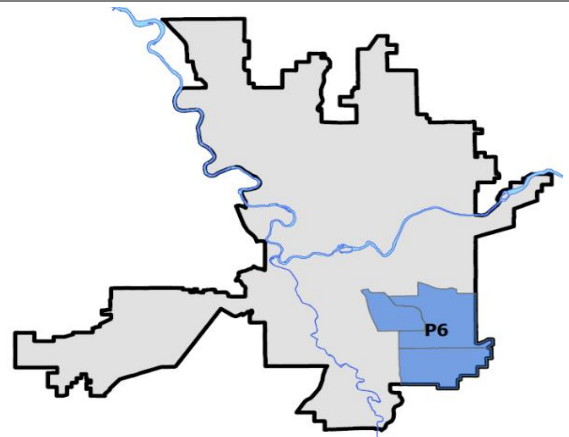
Preliminary IBR Counts

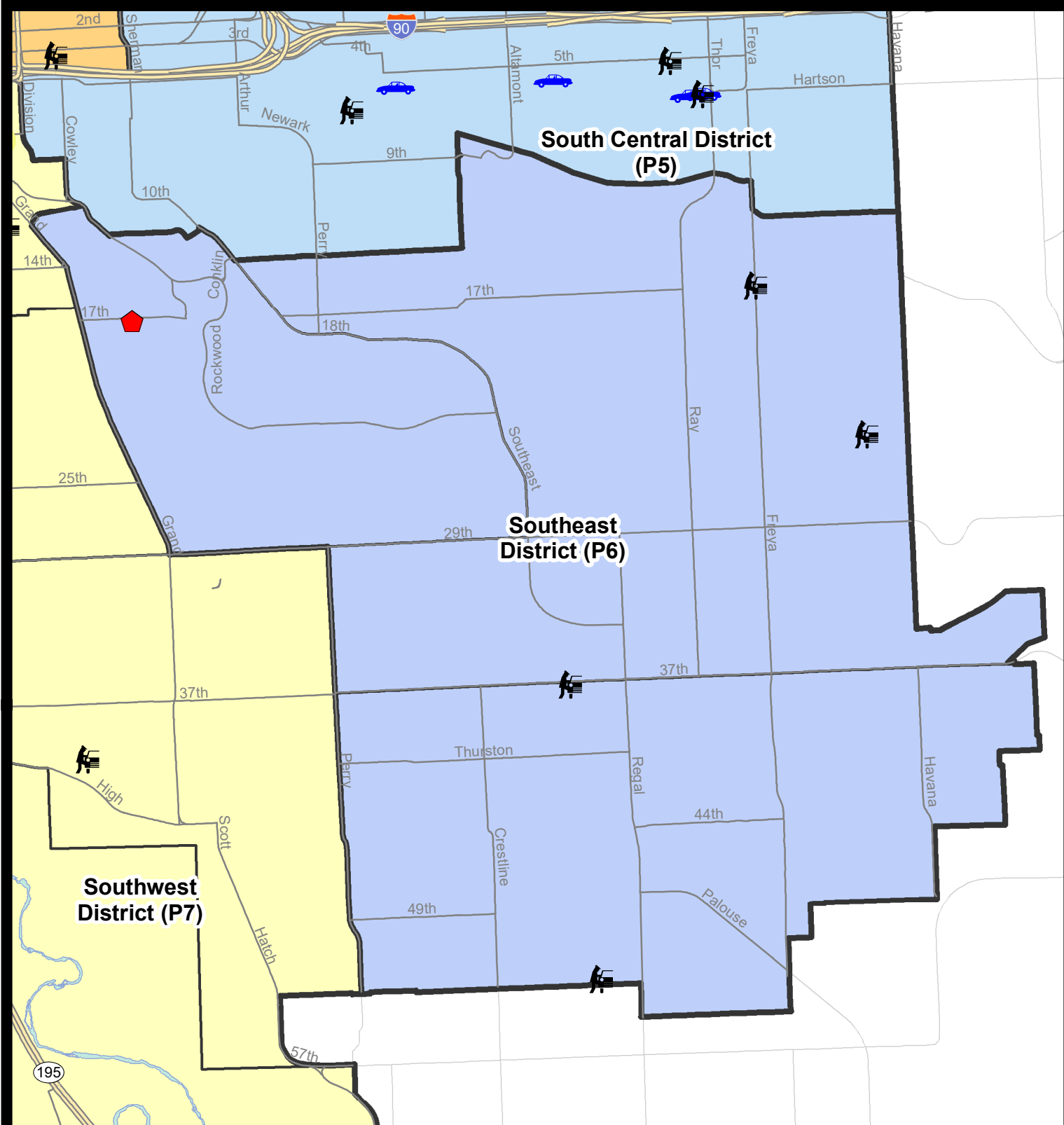
NIBRS Categories (Part 1 Selected)		7 Day Comparison			28 Day Comparison			YTD Comparison		
		Current	Prior	Percent	Current	Prior	Percent	Current	Prior	Percent
Violent	Criminal Homicide	0	0		0	0		1	1	0.00%
	Rape	1	0		1	1	0.00%	9	5	80.00%
	Robbery - Commercial	0	0		0	0		11	4	175.00%
	Robbery - Person	0	0		1	1	0.00%	8	3	166.67%
	Aggravated Assault - Non DV	0	1	-100.00%	1	2	-50.00%	17	18	-5.56%
	Aggravated Assault - DV	0	0		1	1	0.00%	20	12	66.67%
Violent Total:		1	1	0.00%	4	5	-20.00%	66	43	53.49%
Property	Burglary - Residential	1	2	-50.00%	5	3	66.67%	41	35	17.14%
	Burglary Garage	0	1	-100.00%	2	1	100.00%	23	35	-34.29%
	Burglary Commercial	0	3	-100.00%	3	3	0.00%	20	20	0.00%
	Larceny	10	18	-44.44%	56	47	19.15%	404	433	-6.70%
	Vehicle Theft	0	2	-100.00%	5	8	-37.50%	71	128	-44.53%
	Arson	0	0		0	0		8	1	700.00%
Property Total:		11	26	-57.69%	71	62	14.52%	567	652	-13.04%
Preliminary Part 1 Crime Totals:		12	27	-55.56%	75	67	11.94%	633	695	-8.92%
Current 7 Day Period:		10/13/2024 - 10/19/2024			Prior 7 Day Period:		10/6/2024 - 10/12/2024			
Current 28 Day Period:		9/22/2024 - 10/19/2024			Prior 28 Day Period:		8/25/2024 - 9/21/2024			
Current YTD Day Period:		1/1/2024 - 10/19/2024			Prior YTD Period:		1/1/2023 - 10/19/2023			

Prepared by SPD Crime Analysis Office - Monday, October 21, 2024

NOTE: SPD moved from UCR to the NIBRS reporting standard on 10/4/16 following the transition to a new RMS System. [Numbers on CompStat reports prior to this date should not be used as a comparison to those on this report.](#) Additional info on these reporting standards can be found on the FBI website: <https://ucr.fbi.gov/nibrs-overview>

This chart represents Preliminary counts of selected crime categories from Police Case Reports. Full statistical analysis to determine the confidence level of this data has not been performed. The % change columns on the preliminary counts differ from the percentage change on the NIBRS crime report, sometimes significantly. The CompStat report is designed for operational use and includes only selected NIBRS categories and coding less complex than full NIBRS rules. Official statistics for these and other NIBRS categories can be found on WASPC & FBI websites once available.





City of Spokane
Southeast District (P6)
Selected Crime Codes
2024-10-13 to 2024-10-19
 Prepared By:
Crime Analysis Unit
Spokane Police Department

Legend
NIBRS Events

Criminal Homicide	Robbery Person	Burglary Commercial
Rape	Aggravated Assault	Vehicle Prowling
Robbery Commercial	Burglary Residential	Vehicle Theft
	Burglary Garage	Arson

*Cases Represent LERMS Crime Codes
 Points may indicate multiple events
 Note: Veh Prowl is only Larceny displayed*

SPokane Police

For Additional Information on Incidents pertaining to an Area, Trend, or Pattern Contact Information Analysis

0 0.15 0.3 0.6 Miles

Geographic Information System

SPokane

THIS IS NOT A LEGAL DOCUMENT. The information shown on this map is compiled from various sources and is subject to constant revision. Information shown on this map should not be used to determine the location of facilities in relationship to property lines, section lines, streets, etc.

Sunday - Saturday

SE - Southeast District (P6)

10/13/2024 TO 10/19/2024



<u>A/C</u>	<u>Offense Statute</u>	<u>Address</u>	<u>Reported Date</u>	<u>Dist</u>
C	RAPE 3D		10/18/2024	P6
<u>SPC6LH</u>				
C	THEFT 2D FROM BUILDING	2900 S WATERFORD DR	10/18/2024	P6
C	THEFT 3D ALL OTHER	2400 E SOUTH ALTAMONT BLVD	10/14/2024	P6
C	THEFT 3D ALL OTHER	1700 S RAY ST	10/14/2024	P6
C	THEFT 3D ALL OTHER	4100 E 30TH AVE	10/15/2024	P6
C	THEFT 3D FROM MOTOR VEHICLE	4100 E 24TH AVE	10/14/2024	P6
C	THEFT 3D FROM MOTOR VEHICLE	S FREYA ST / E 17TH AVE	10/17/2024	P6
<u>SPC6RW</u>				
C	RESIDENTIAL BURGLARY	400 E 17TH AVE	10/18/2024	P6
C	THEFT 3D ALL OTHER	1000 E 27TH AVE	10/18/2024	P6
<u>SPC6SG</u>				
C	THEFT 2D FROM MOTOR VEHICLE	2500 E 53RD AVE	10/16/2024	P6
C	THEFT 2D FROM MOTOR VEHICLE	2600 E 37TH AVE	10/18/2024	P6
C	THEFT 3D ALL OTHER	4200 S LEE ST	10/17/2024	P6



SW - Southwest District (P7)

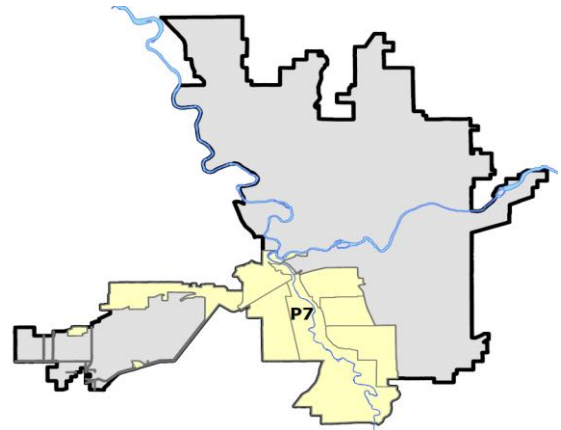
Preliminary IBR Counts

NIBRS Categories (Part 1 Selected)		7 Day Comparison			28 Day Comparison			YTD Comparison		
		Current	Prior	Percent	Current	Prior	Percent	Current	Prior	Percent
Violent	Criminal Homicide	0	0		0	0		2	2	0.00%
	Rape	0	0		3	1	200.00%	23	24	-4.17%
	Robbery - Commercial	0	0		0	0		1	5	-80.00%
	Robbery - Person	0	0		1	1	0.00%	11	15	-26.67%
	Aggravated Assault - Non DV	0	2	-100.00%	4	2	100.00%	32	33	-3.03%
	Aggravated Assault - DV	1	0		2	3	-33.33%	25	20	25.00%
Violent Total:		1	2	-50.00%	10	7	42.86%	94	99	-5.05%
Property	Burglary - Residential	1	3	-66.67%	9	6	50.00%	64	60	6.67%
	Burglary Garage	1	2	-50.00%	6	2	200.00%	46	62	-25.81%
	Burglary Commercial	0	0		1	4	-75.00%	22	27	-18.52%
	Larceny	15	14	7.14%	62	58	6.90%	567	735	-22.86%
	Vehicle Theft	1	0		4	5	-20.00%	72	143	-49.65%
	Arson	0	0		0	2	-100.00%	8	3	166.67%
Property Total:		18	19	-5.26%	82	77	6.49%	779	1030	-24.37%
Preliminary Part 1 Crime Totals:		19	21	-9.52%	92	84	9.52%	873	1129	-22.67%
Current 7 Day Period:		10/13/2024 - 10/19/2024			Prior 7 Day Period:		10/6/2024 - 10/12/2024			
Current 28 Day Period:		9/22/2024 - 10/19/2024			Prior 28 Day Period:		8/25/2024 - 9/21/2024			
Current YTD Day Period:		1/1/2024 - 10/19/2024			Prior YTD Period:		1/1/2023 - 10/19/2023			

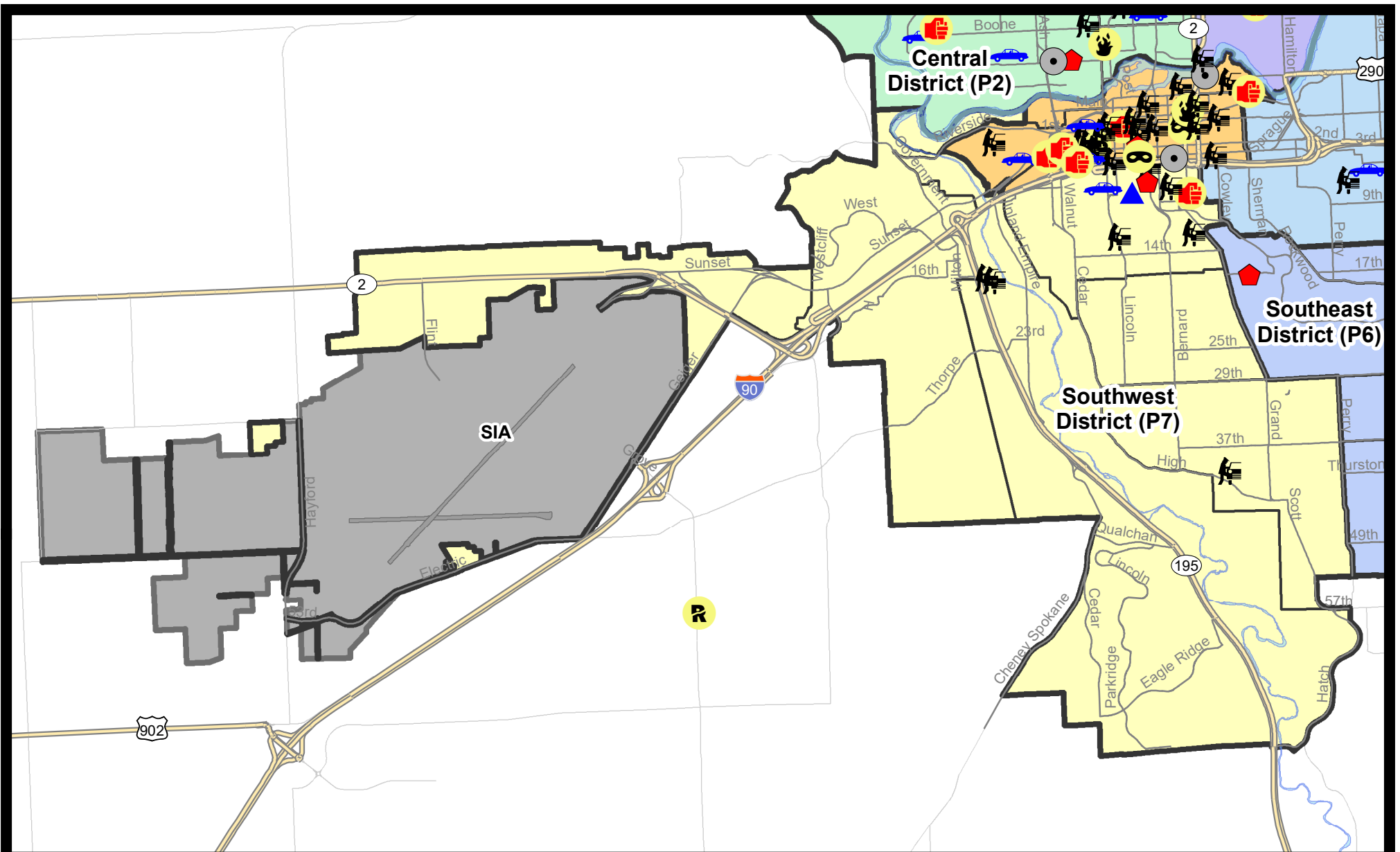
Prepared by SPD Crime Analysis Office - Monday, October 21, 2024

NOTE: SPD moved from UCR to the NIBRS reporting standard on 10/4/16 following the transition to a new RMS System. [Numbers on CompStat reports prior to this date should not be used as a comparison to those on this report.](#) Additional info on these reporting standards can be found on the FBI website: <https://ucr.fbi.gov/nibrs-overview>

This chart represents Preliminary counts of selected crime categories from Police Case Reports. Full statistical analysis to determine the confidence level of this data has not been performed. The % change columns on the preliminary counts differ from the percentage change on the NIBRS crime report, sometimes significantly. The CompStat report is designed for operational use and includes only selected NIBRS categories and coding less complex than full NIBRS rules. Official statistics for these and other NIBRS categories can be found on WASPC & FBI websites once available.



Note: On 1/8/23 boundary changes were implemented that incorporated portions of P7 into the Downtown DAVID Sector (SPD8BA SPD8PV); Consequently activity in P7 will appear lower if compared to printed CompStat reports prior to 1/8/23



City of Spokane
Southwest District (P7)
Selected
Crime Types
2024-10-13 to 2024-10-19

Prepared By:
Crime Analysis Unit
Spokane Police Department

Legend


NIBRS Events

-  Criminal Homicide
-  Robbery Commercial
-  Aggravated Assault
-  Burglary Commercial
-  Rape
-  Robbery Person
-  Burglary Residential
-  Vehicle Prowling
-  Burglary Garage
-  Vehicle Theft
-  Arson

Cases Represent LERMS Crime Codes
Points may indicate multiple events
Note: Veh Prowl is only Larceny category displayed



For Additional Information on Incidents
pertaining to an Area, Trend, or Pattern
Contact Information Analysis



THIS IS NOT A LEGAL DOCUMENT:
The information shown on this map is compiled
from various sources and is subject to constant
revision. Information shown on this map should
not be used to determine the location of facilities
in relationship to property lines, section lines,
streets, etc.

Sunday - Saturday

SE - Southwest District (P7)

10/13/2024 TO 10/19/2024



<u>A/C</u>	<u>Offense Statute</u>	<u>Address</u>	<u>Reported Date</u>	<u>Dist</u>
<u>SPC7CH</u>				
C	ASSAULT OF A CHILD 2D	100 W 8TH AVE	10/13/2024	P5
C	BURGLARY 2D GARAGE	700 W 7TH AVE	10/16/2024	P7
C	RESIDENTIAL BURGLARY	500 W 6TH AVE	10/17/2024	P6
C	THEFT 3D ALL OTHER	1400 W 12TH AVE	10/15/2024	P7
C	THEFT 3D ALL OTHER	1600 W 13TH AVE	10/19/2024	P7
C	THEFT 3D ALL OTHER	800 S LINCOLN ST	10/19/2024	
C	THEFT 3D FROM MOTOR VEHICLE	0 W SUMNER AVE	10/13/2024	P7
C	THEFT 3D FROM MOTOR VEHICLE	W 4TH AVE / S STEVENS ST	10/14/2024	P7
C	THEFT 3D FROM MOTOR VEHICLE	600 S BERNARD ST	10/18/2024	P7
C	THEFT 3D FROM MOTOR VEHICLE	800 W 12TH AVE	10/13/2024	
C	THEFT 3D VEHICLE PARTS AND ACCESSORIES	1600 W 13TH AVE	10/19/2024	P7
C	THEFT OF MOTOR VEHICLE	1000 W 6TH AVE	10/16/2024	P7
<u>SPC7CS</u>				
C	THEFT 3D SHOPLIFTING	500 E 29TH AVE	10/18/2024	
C	THEFT OF A FIREARM FROM MOTOR VEHICLE	3900 S TEKOA ST	10/16/2024	P7
<u>SPC7LC</u>				
C	THEFT 3D FROM MOTOR VEHICLE	2300 W 16TH AVE	10/15/2024	P7
C	THEFT 3D FROM MOTOR VEHICLE	2300 W 16TH AVE	10/17/2024	P7
<u>SPC7MC</u>				
C	MAIL THEFT	2600 S GRAND BLVD	10/13/2024	P7
<u>SPC7WH</u>				
C	THEFT 3D FROM BUILDING	1500 S RUSTLE ST	10/15/2024	
<u>SPC7WP</u>				
C	THEFT 3D FROM BUILDING	1300 S FLINT RD	10/19/2024	P7

SPOKANE POLICE DEPARTMENT

Downtown Precinct

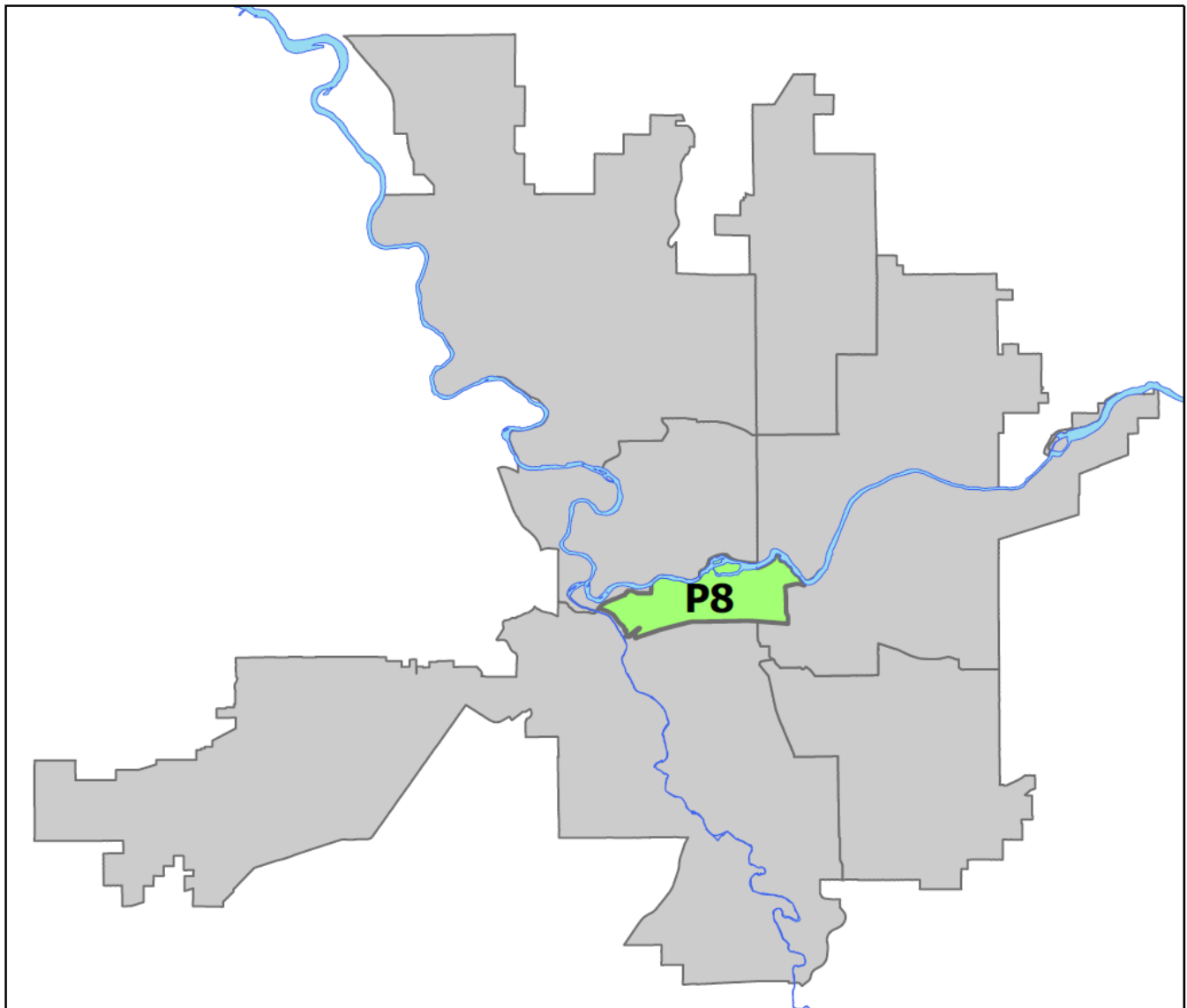
DAVID Sector



PSA Commander

Captain Steve Wohl

Downtown District (P8)



POLICE SUMMARY - Ending: Saturday, October 19, 2024

DOWNTOWN PRECINCT (P8) DAVID SECTOR



Preliminary IBR Counts

NIBRS Categories (Part 1 Selected)		7 Day Comparison			28 Day Comparison			YTD Comparison		
		Current	Prior	Percent	Current	Prior	Percent	Current	Prior	Percent
Violent	Criminal Homicide	0	0		0	0		0	1	-100.00%
	Rape	0	0		2	2	0.00%	27	23	17.39%
	Robbery - Commercial	0	0		1	1	0.00%	11	18	-38.89%
	Robbery - Person	4	2	100.00%	8	9	-11.11%	79	64	23.44%
	Aggravated Assault - Non DV	4	1	300.00%	6	11	-45.45%	120	138	-13.04%
	Aggravated Assault - DV	1	0		1	3	-66.67%	23	28	-17.86%
Violent Total:		9	3	200.00%	18	26	-30.77%	260	272	-4.41%
Property	Burglary - Residential	1	2	-50.00%	3	0		29	47	-38.30%
	Burglary Garage	0	0		1	5	-80.00%	8	16	-50.00%
	Burglary Commercial	2	0		3	10	-70.00%	65	87	-25.29%
	Larceny	42	29	44.83%	122	162	-24.69%	1088	1138	-4.39%
	Vehicle Theft	3	4	-25.00%	13	12	8.33%	131	137	-4.38%
	Arson	1	0		5	2	150.00%	24	15	60.00%
Property Total:		49	35	40.00%	147	191	-23.04%	1345	1440	-6.60%
Preliminary Part 1 Crime Totals:		58	38	52.63%	165	217	-23.96%	1605	1712	-6.25%
Current 7 Day Period:		10/13/2024 - 10/19/2024			Prior 7 Day Period:		10/6/2024 - 10/12/2024			
Current 28 Day Period:		9/22/2024 - 10/19/2024			Prior 28 Day Period:		8/25/2024 - 9/21/2024			
Current YTD Day Period:		1/1/2024 - 10/19/2024			Prior YTD Period:		1/1/2023 - 10/19/2023			


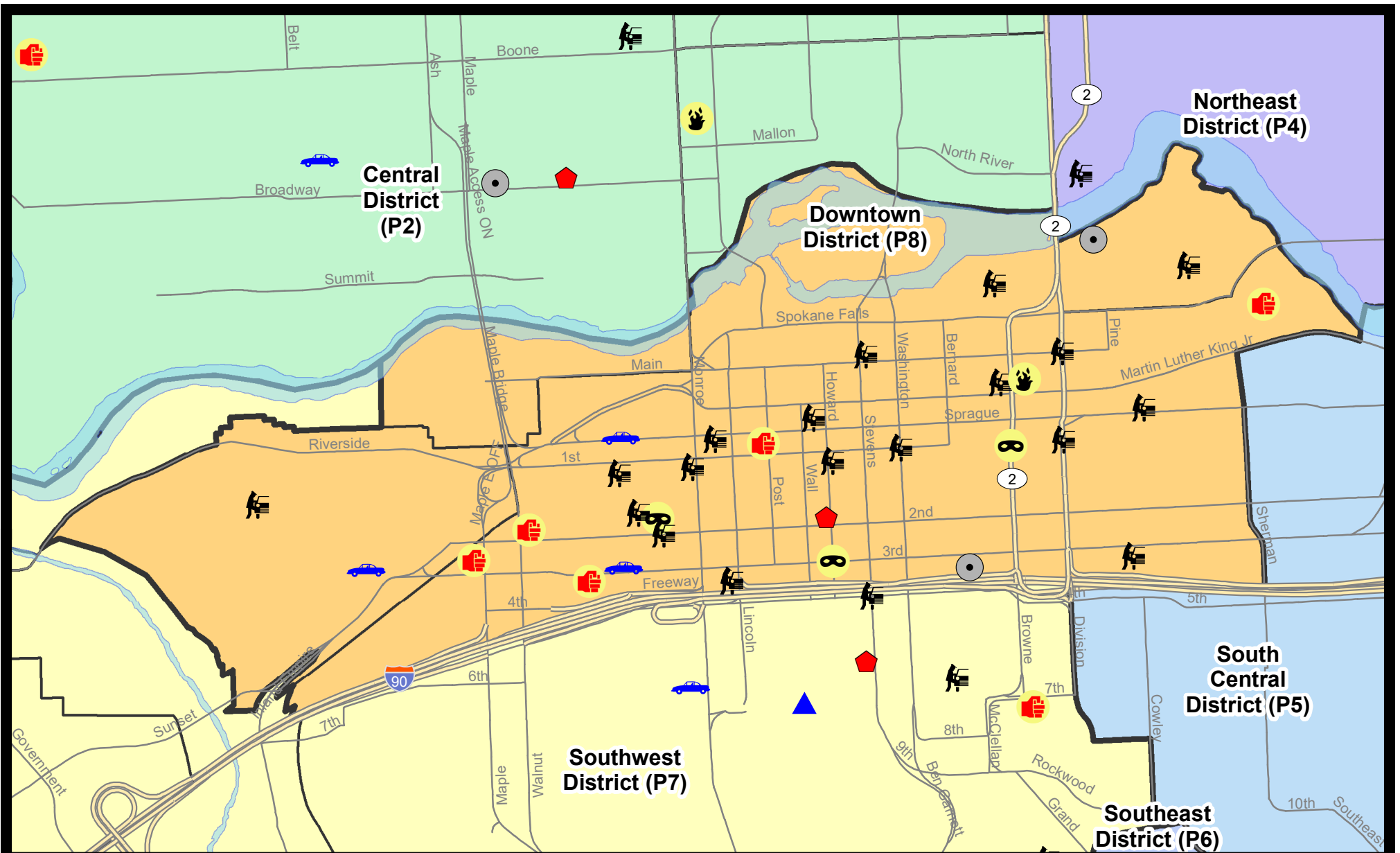
Prepared by SPD Crime Analysis Office - Monday, October 21, 2024

NOTE: SPD moved from UCR to the NIBRS reporting standard on 10/4/16 following the transition to a new RMS System. [Numbers on CompStat reports prior to this date should not be used as a comparison to those on this report.](#) Additional info on these reporting standards can be found on the FBI website: <https://ucr.fbi.gov/nibrs-overview>

This chart represents Preliminary counts of selected crime categories from Police Case Reports. Full statistical analysis to determine the confidence level of this data has not been performed. The % change columns on the preliminary counts differ from the percentage change on the NIBRS crime report, sometimes significantly. The CompStat report is designed for operational use and includes only selected NIBRS categories and coding less complex than full NIBRS rules. Official statistics for these and other NIBRS categories can be found on WASPC & FBI websites once available.














Note: On 1/8/23 boundary changes incorporated portions of P7 into the Downtown Precinct (SPD8BA and SPD8PV); Consequently activity in P8 will appear higher if compared to printed CompStat reports prior to 1/8/23




City of Spokane
Downtown District (P8)
Selected
Crime Types
2024-10-13 to 2024-10-19
 Prepared By:
Crime Analysis Unit
Spokane Police Department

Legend

- NIBRS Events**
-  Criminal Homicide
 -  Rape
 -  Robbery Commercial
 -  Robbery Person
 -  Aggravated Assault
 -  Burglary Residential
 -  Burglary Garage
 -  Burglary Commercial
 -  Vehicle Prowling
 -  Vehicle Theft
 -  Arson
- Cases Represent LERMS Crime Codes
 Points may indicate multiple events
 Note: Veh Prowl is only Larceny category displayed*



For Additional Information on Incidents pertaining to an Area, Trend, or Pattern Contact Information Analysis



THIS IS NOT A LEGAL DOCUMENT:
 The information shown on this map is compiled from various sources and is subject to constant revision. Information shown on this map should not be used to determine the location of facilities in relationship to property lines, section lines, streets, etc.

Sunday - Saturday

SW - Downtown District (P8)

10/13/2024 TO 10/19/2024



<u>A/C</u>	<u>Offense Statute</u>	<u>Address</u>	<u>Reported Date</u>	<u>Dist</u>
<u>SPD8BA</u>				
C	THEFT 3D ALL OTHER	2100 W 2ND AVE	10/14/2024	P8
C	THEFT 3D ALL OTHER	1600 W PACIFIC AVE	10/17/2024	P7
C	THEFT 3D ALL OTHER	1600 W PACIFIC AVE	10/17/2024	P8
C	THEFT 3D FROM MOTOR VEHICLE	2200 W PACIFIC AVE	10/16/2024	
C	THEFT OF MOTOR VEHICLE	200 S ELM ST	10/15/2024	P8
<u>SPD8EC</u>				
C	ASSAULT 2D	400 E SPOKANE FALLS BLVD	10/17/2024	P8
C	THEFT 2D FROM BUILDING	200 N DIVISION ST	10/15/2024	P8
C	THEFT 3D FROM BUILDING	200 E 2ND AVE	10/13/2024	
C	THEFT 3D FROM MOTOR VEHICLE	E 1ST AVE / S DIVISION ST	10/15/2024	P8
C	THEFT 3D FROM MOTOR VEHICLE	200 E SPRAGUE AVE	10/16/2024	P8
C	THEFT 3D FROM MOTOR VEHICLE	N DIVISION ST / E MAIN AVE	10/13/2024	
C	THEFT 3D FROM MOTOR VEHICLE	100 E 3RD AVE	10/17/2024	
<u>SPD8RS</u>				
A	ARSON 1D	0 W RIVERSIDE AVE	10/13/2024	P8
C	ASSAULT 2D	1400 W 2ND AVE	10/16/2024	P8
C	ASSAULT 2D	300 S ADAMS ST	10/16/2024	P8
C	ASSAULT 3D WEAPON OR NEGLIGENT INJURY	1600 W 3RD AVE	10/15/2024	P8
C	ASSAULT 3D WEAPON OR NEGLIGENT INJURY	0 S POST ST	10/16/2024	P8
C	BURGLARY 2D COMMERCIAL	400 N RIVERPOINT BLVD	10/17/2024	P6
C	BURGLARY 2D COMMERCIAL	200 W 3RD AVE	10/19/2024	P8
C	IBR Purposes Only - All Other Larceny	1600 W 3RD AVE	10/15/2024	P8
C	RESIDENTIAL BURGLARY	100 S HOWARD ST	10/14/2024	P8
C	ROBBERY 1D PERSON	W 3RD AVE / S HOWARD ST	10/15/2024	P8
C	ROBBERY 1D PERSON	1400 W 2ND AVE	10/17/2024	P8
C	ROBBERY 1D PERSON		10/19/2024	P8
C	ROBBERY 2D PERSON	100 S MADISON ST	10/16/2024	P8
A	THEFT 1D SHOPLIFTING	800 W MAIN AVE	10/18/2024	P8
C	THEFT 2D ALL OTHER	800 W 3RD AVE	10/17/2024	P8
C	THEFT 2D ALL OTHER	900 W MAIN AVE	10/16/2024	
C	THEFT 2D FROM BUILDING	100 W 3RD AVE	10/15/2024	P8
C	THEFT 2D FROM BUILDING	1200 W RIVERSIDE AVE	10/16/2024	P8
C	THEFT 2D FROM MOTOR VEHICLE	100 S JEFFERSON ST	10/15/2024	P8
C	THEFT 2D FROM MOTOR VEHICLE	S MADISON ST / W 2ND AVE	10/16/2024	P8
C	THEFT 2D FROM MOTOR VEHICLE	600 W RIVERSIDE AVE	10/16/2024	P8
C	THEFT 2D SHOPLIFTING	600 W MAIN AVE	10/18/2024	
C	THEFT 3D ALL OTHER	S ADAMS ST / W 3RD AVE	10/15/2024	P8

A/C	Offense Statute	Address	Reported Date	Dist
C	THEFT 3D ALL OTHER	500 W MAIN AVE	10/16/2024	P8
C	THEFT 3D ALL OTHER	500 W SPRAGUE AVE	10/14/2024	
C	THEFT 3D ALL OTHER	500 W SPRAGUE AVE	10/14/2024	
C	THEFT 3D FROM BUILDING	500 W SPRAGUE AVE	10/14/2024	P8
C	THEFT 3D FROM BUILDING	400 S MAPLE ST	10/14/2024	P8
C	THEFT 3D FROM BUILDING	100 S ADAMS ST	10/15/2024	P8
C	THEFT 3D FROM BUILDING	1600 W 3RD AVE	10/18/2024	P8
C	THEFT 3D FROM MOTOR VEHICLE	100 S JEFFERSON ST	10/14/2024	P8
C	THEFT 3D FROM MOTOR VEHICLE	400 W MAIN AVE	10/14/2024	P8
C	THEFT 3D FROM MOTOR VEHICLE	900 W 3RD AVE	10/15/2024	P8
C	THEFT 3D FROM MOTOR VEHICLE	100 S HOWARD ST	10/15/2024	P8
C	THEFT 3D FROM MOTOR VEHICLE	900 W SPRAGUE AVE	10/16/2024	P8
C	THEFT 3D FROM MOTOR VEHICLE	900 W 3RD AVE	10/16/2024	P8
C	THEFT 3D FROM MOTOR VEHICLE	S WASHINGTON ST / W 1ST AVE	10/17/2024	P5
C	THEFT 3D FROM MOTOR VEHICLE	600 N RIVERPOINT BLVD	10/17/2024	P8
C	THEFT 3D FROM MOTOR VEHICLE	100 S MONROE ST	10/19/2024	P8
C	THEFT 3D FROM MOTOR VEHICLE	200 W RIVERSIDE AVE	10/19/2024	P8
C	THEFT 3D SHOPLIFTING	600 W MAIN AVE	10/17/2024	P8
C	THEFT 3D SHOPLIFTING	800 W 2ND AVE	10/15/2024	
C	THEFT 3D SHOPLIFTING	800 W 2ND AVE	10/16/2024	
C	THEFT OF A FIREARM FROM MOTOR VEHICLE	300 N SPOKANE FALLS CT	10/19/2024	P8
C	THEFT OF MOTOR VEHICLE	1200 W 3RD AVE	10/15/2024	P8
C	THEFT OF MOTOR VEHICLE	1200 W SPRAGUE AVE	10/17/2024	P8

POLICE SUMMARY - Ending: Saturday, October 19, 2024



Other Jurisdiction or Unk District

Preliminary IBR Counts

NIBRS Categories (Part 1 Selected)		7 Day Comparison			28 Day Comparison			YTD Comparison		
		Current	Prior	Percent	Current	Prior	Percent	Current	Prior	Percent
Violent	Criminal Homicide	0	0		0	0		0	0	
	Rape	1	1	0.00%	2	0		2	5	-60.00%
	Robbery - Commercial	0	0		0	0		0	0	
	Robbery - Person	0	0		0	0		1	1	0.00%
	Aggravated Assault - Non DV	0	1	-100.00%	1	1	0.00%	5	2	150.00%
	Aggravated Assault - DV	0	0		0	0		0	0	
Violent Total:		1	2	-50.00%	3	1	200.00%	8	8	0.00%
Property	Burglary - Residential	0	0		0	0		0	0	
	Burglary Garage	0	0		0	0		1	1	0.00%
	Burglary Commercial	0	0		0	0		0	1	-100.00%
	Larceny	0	1	-100.00%	2	1	100.00%	12	28	-57.14%
	Vehicle Theft	0	0		0	0		4	1	300.00%
	Arson	0	0		0	1	-100.00%	1	1	0.00%
Property Total:		0	1	-100.00%	2	2	0.00%	18	32	-43.75%
Preliminary Part 1 Crime Totals:		1	3	-66.67%	5	3	66.67%	26	40	-35.00%
Current 7 Day Period:		10/13/2024 - 10/19/2024			Prior 7 Day Period:		10/6/2024 - 10/12/2024			
Current 28 Day Period:		9/22/2024 - 10/19/2024			Prior 28 Day Period:		8/25/2024 - 9/21/2024			
Current YTD Day Period:		1/1/2024 - 10/19/2024			Prior YTD Period:		1/1/2023 - 10/19/2023			

Prepared by SPD Crime Analysis Office - Monday, October 21, 2024

NOTE: SPD moved from UCR to the NIBRS reporting standard on 10/4/16 following the transition to a new RMS System. [Numbers on CompStat reports prior to this date should not be used as a comparison to those on this report.](#) Additional info on these reporting standards can be found on the FBI website: <https://ucr.fbi.gov/nibrs-overview>

This chart represents Preliminary counts of selected crime categories from Police Case Reports. Full statistical analysis to determine the confidence level of this data has not been performed. The % change columns on the preliminary counts differ from the percentage change on the NIBRS crime report, sometimes significantly. The CompStat report is designed for operational use and includes only selected NIBRS categories and coding less complex than full NIBRS rules. Official statistics for these and other NIBRS categories can be found on WASPC & FBI websites once available.

Sunday - Saturday

Other Jurisdiction/Unk District

10/13/2024 TO 10/19/2024



A/C **Offense Statute**

Address

Reported Date

Dist

SC11

C RAPE 2D

10/16/2024

P1