

# SPOKANE POLICE DEPARTMENT

## PRELIMINARY CITYWIDE IBR CRIME REPORT



### Preliminary IBR Counts

CHIEF OF POLICE

Period Ending: Saturday, October 12, 2024

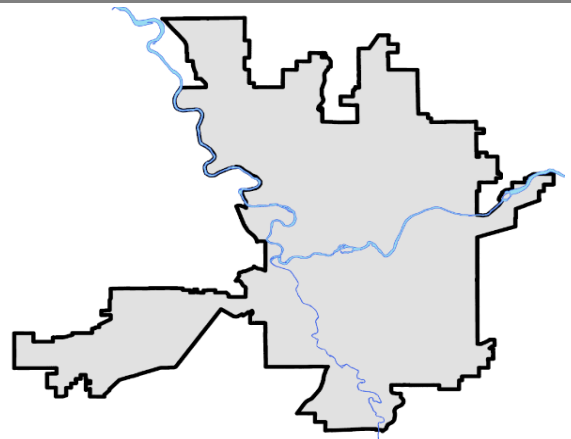
Kevin Hall

NIBRS Categories (Part 1 Selected)	7 Day Comparison			28 Day Comparison			YTD Comparison		
	Current	Prior	Percent	Current	Prior	Percent	Current	Prior	Percent
<b>Violent</b>									
Criminal Homicide	0	1	-100.00%	1	0		12	14	-14.29%
Rape	3	5	-40.00%	18	12	50.00%	169	198	-14.65%
Robbery - Commercial	0	2	-100.00%	5	10	-50.00%	77	94	-18.09%
Robbery - Person	3	7	-57.14%	15	26	-42.31%	193	189	2.12%
Aggravated Assault - Non DV	9	7	28.57%	40	55	-27.27%	453	489	-7.36%
Aggravated Assault - DV	3	8	-62.50%	22	24	-8.33%	284	281	1.07%
<b>Violent Total:</b>	<b>18</b>	<b>30</b>	<b>-40.00%</b>	<b>101</b>	<b>127</b>	<b>-20.47%</b>	<b>1188</b>	<b>1265</b>	<b>-6.09%</b>
<b>Property</b>									
Burglary - Residential	15	9	66.67%	47	56	-16.07%	487	674	-27.74%
Burglary Garage	10	8	25.00%	36	45	-20.00%	322	406	-20.69%
Burglary Commercial	8	8	0.00%	40	42	-4.76%	379	480	-21.04%
Larceny	172	215	-20.00%	790	782	1.02%	6825	7490	-8.88%
Vehicle Theft	30	24	25.00%	115	97	18.56%	1000	1380	-27.54%
Arson	2	3	-33.33%	13	20	-35.00%	112	72	55.56%
<b>Property Total:</b>	<b>237</b>	<b>267</b>	<b>-11.24%</b>	<b>1041</b>	<b>1042</b>	<b>-0.10%</b>	<b>9125</b>	<b>10502</b>	<b>-13.11%</b>
<b>Preliminary Part 1 Crime Totals:</b>	<b>255</b>	<b>297</b>	<b>-14.14%</b>	<b>1142</b>	<b>1169</b>	<b>-2.31%</b>	<b>10313</b>	<b>11767</b>	<b>-12.36%</b>
<b>Current 7 Day Period:</b>	10/6/2024 - 10/12/2024			<b>Prior 7 Day Period:</b>	9/29/2024 - 10/5/2024				
<b>Current 28 Day Period:</b>	9/15/2024 - 10/12/2024			<b>Prior 28 Day Period:</b>	8/18/2024 - 9/14/2024				
<b>Current YTD Day Period:</b>	1/1/2024 - 10/12/2024			<b>Prior YTD Period:</b>	1/1/2023 - 10/12/2023				

Prepared by SPD Crime Analysis Office - Monday, October 14, 2024

**NOTE:** SPD moved from UCR to the NIBRS reporting standard on 10/4/16 following the transition to a new RMS System. [Numbers on CompStat reports prior to this date should not be used as a comparison to those on this report.](#) Additional info on these reporting standards can be found on the FBI website: <https://ucr.fbi.gov/nibrs-overview>

This chart represents Preliminary counts of selected crime categories from Police Case Reports. Full statistical analysis to determine the confidence level of this data has not been performed. The % change columns on the preliminary counts differ from the percentage change on the NIBRS crime report, sometimes significantly. The CompStat report is designed for operational use and includes only selected NIBRS categories and coding less complex than full NIBRS rules. Official statistics for these and other NIBRS categories can be found on WASPC & FBI websites once available.



# SPOKANE POLICE DEPARTMENT

## Northwest Precinct

## ADAM Sector

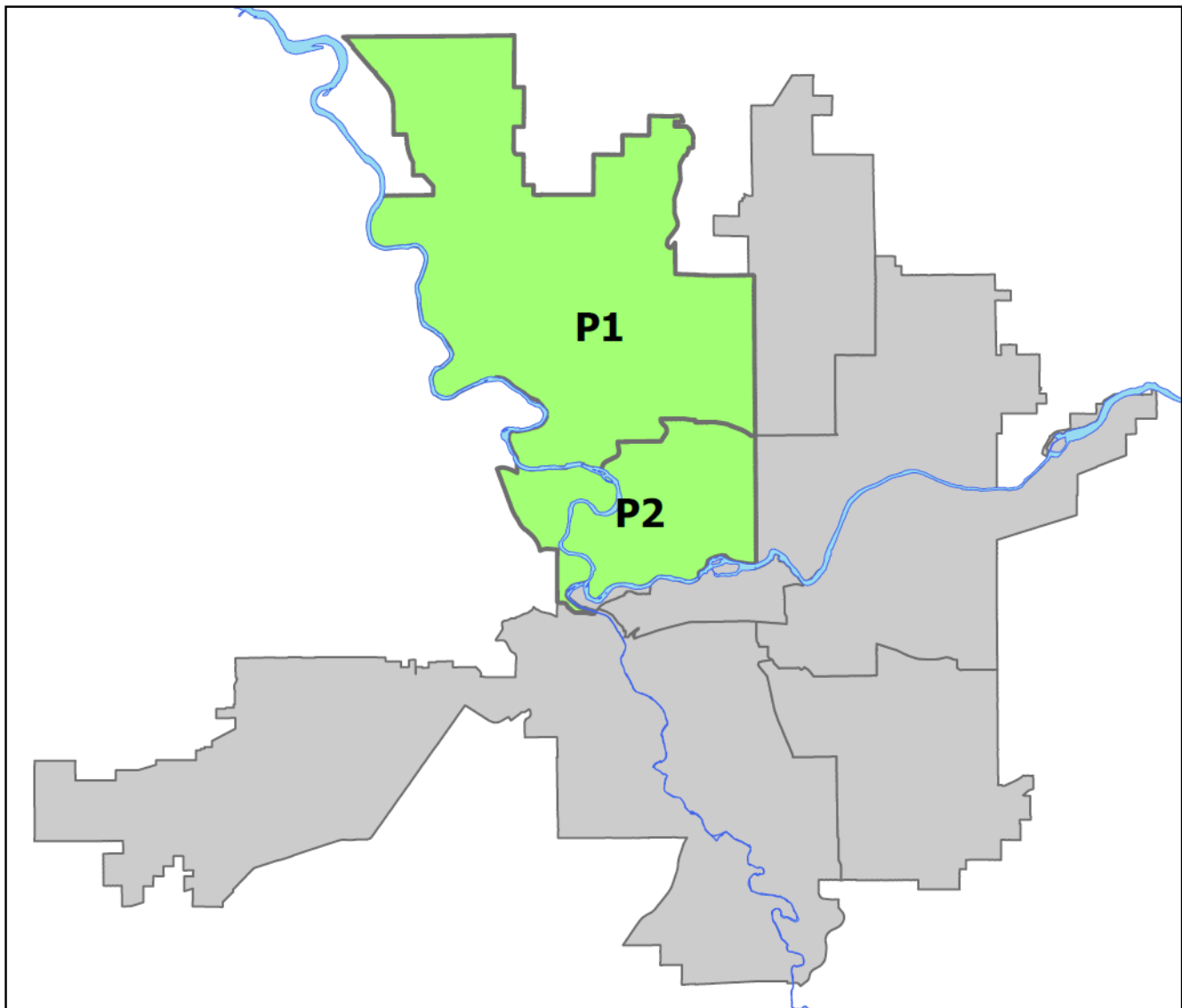


### PSA Commander

Captain Tom Hendren

Northwest District (P1)

Central District (P2)



POLICE SUMMARY - Ending: Saturday, October 12, 2024

# NORTHWEST PRECINCT (P1, P2) ADAM SECTOR



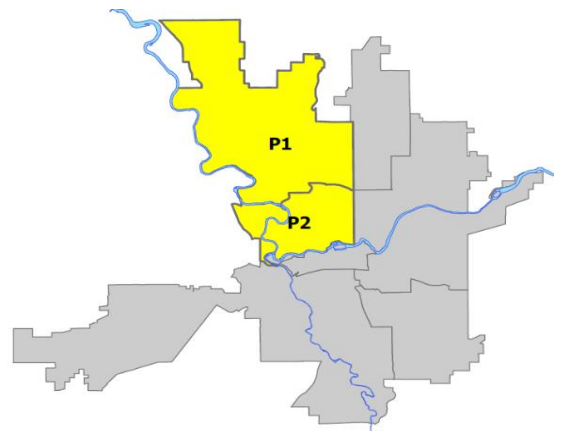
## Preliminary IBR Counts

NIBRS Categories (Part 1 Selected)		7 Day Comparison			28 Day Comparison			YTD Comparison		
		Current	Prior	Percent	Current	Prior	Percent	Current	Prior	Percent
<b>Violent</b>	Criminal Homicide	0	0		0	0		4	2	100.00%
	Rape	1	1	0.00%	4	3	33.33%	48	54	-11.11%
	Robbery - Commercial	0	2	-100.00%	4	2	100.00%	21	16	31.25%
	Robbery - Person	0	2	-100.00%	3	4	-25.00%	34	28	21.43%
	Aggravated Assault - Non DV	0	1	-100.00%	10	16	-37.50%	98	92	6.52%
	Aggravated Assault - DV	1	2	-50.00%	5	6	-16.67%	75	73	2.74%
<b>Violent Total:</b>		<b>2</b>	<b>8</b>	<b>-75.00%</b>	<b>26</b>	<b>31</b>	<b>-16.13%</b>	<b>280</b>	<b>265</b>	<b>5.66%</b>
<b>Property</b>	Burglary - Residential	5	2	150.00%	10	14	-28.57%	150	185	-18.92%
	Burglary Garage	3	4	-25.00%	17	20	-15.00%	118	118	0.00%
	Burglary Commercial	1	1	0.00%	11	10	10.00%	87	106	-17.92%
	Larceny	26	48	-45.83%	179	177	1.13%	1806	1685	7.18%
	Vehicle Theft	10	4	150.00%	39	29	34.48%	287	341	-15.84%
	Arson	1	0		3	10	-70.00%	35	20	75.00%
<b>Property Total:</b>		<b>46</b>	<b>59</b>	<b>-22.03%</b>	<b>259</b>	<b>260</b>	<b>-0.38%</b>	<b>2483</b>	<b>2455</b>	<b>1.14%</b>
<b>Preliminary Part 1 Crime Totals:</b>		<b>48</b>	<b>67</b>	<b>-28.36%</b>	<b>285</b>	<b>291</b>	<b>-2.06%</b>	<b>2763</b>	<b>2720</b>	<b>1.58%</b>
<b>Current 7 Day Period:</b>		10/6/2024 - 10/12/2024			<b>Prior 7 Day Period:</b>		9/29/2024 - 10/5/2024			
<b>Current 28 Day Period:</b>		9/15/2024 - 10/12/2024			<b>Prior 28 Day Period:</b>		8/18/2024 - 9/14/2024			
<b>Current YTD Day Period:</b>		1/1/2024 - 10/12/2024			<b>Prior YTD Period:</b>		1/1/2023 - 10/12/2023			

Prepared by SPD Crime Analysis Office - Monday, October 14, 2024

**NOTE:** SPD moved from UCR to the NIBRS reporting standard on 10/4/16 following the transition to a new RMS System. [Numbers on CompStat reports prior to this date should not be used as a comparison to those on this report.](#) Additional info on these reporting standards can be found on the FBI website: <https://ucr.fbi.gov/nibrs-overview>

This chart represents Preliminary counts of selected crime categories from Police Case Reports. Full statistical analysis to determine the confidence level of this data has not been performed. The % change columns on the preliminary counts differ from the percentage change on the NIBRS crime report, sometimes significantly. The CompStat report is designed for operational use and includes only selected NIBRS categories and coding less complex than full NIBRS rules. Official statistics for these and other NIBRS categories can be found on WASPC & FBI websites once available.



Note: On 1/8/23 boundary changes were implemented dividing the North Precinct into two (NW and NE). The Northwest Precinct ADAM Sector consists of P1 and P2; Consequently this page did not exist on printed CompStat reports prior to 1/8/23

POLICE SUMMARY - Ending: Saturday, October 12, 2024



# NW - Northwest District (P1)

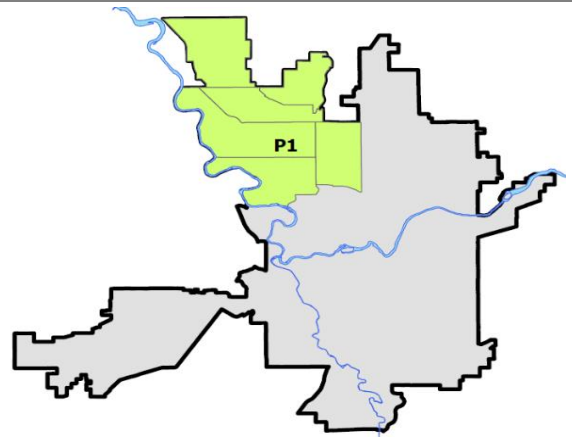
## Preliminary IBR Counts

NIBRS Categories (Part 1 Selected)		7 Day Comparison			28 Day Comparison			YTD Comparison		
		Current	Prior	Percent	Current	Prior	Percent	Current	Prior	Percent
<b>Violent</b>	Criminal Homicide	0	0		0	0		4	0	
	Rape	0	1	-100.00%	3	2	50.00%	28	26	7.69%
	Robbery - Commercial	0	1	-100.00%	1	1	0.00%	6	3	100.00%
	Robbery - Person	0	0		1	1	0.00%	12	13	-7.69%
	Aggravated Assault - Non DV	0	0		3	7	-57.14%	40	39	2.56%
	Aggravated Assault - DV	1	1	0.00%	4	4	0.00%	38	36	5.56%
<b>Violent Total:</b>		<b>1</b>	<b>3</b>	<b>-66.67%</b>	<b>12</b>	<b>15</b>	<b>-20.00%</b>	<b>128</b>	<b>117</b>	<b>9.40%</b>
<b>Property</b>	Burglary - Residential	2	1	100.00%	6	6	0.00%	66	95	-30.53%
	Burglary Garage	3	3	0.00%	10	14	-28.57%	73	72	1.39%
	Burglary Commercial	0	0		3	3	0.00%	34	28	21.43%
	Larceny	10	23	-56.52%	90	84	7.14%	830	822	0.97%
	Vehicle Theft	4	3	33.33%	20	12	66.67%	117	139	-15.83%
	Arson	0	0		0	2	-100.00%	5	10	-50.00%
<b>Property Total:</b>		<b>19</b>	<b>30</b>	<b>-36.67%</b>	<b>129</b>	<b>121</b>	<b>6.61%</b>	<b>1125</b>	<b>1166</b>	<b>-3.52%</b>
<b>Preliminary Part 1 Crime Totals:</b>		<b>20</b>	<b>33</b>	<b>-39.39%</b>	<b>141</b>	<b>136</b>	<b>3.68%</b>	<b>1253</b>	<b>1283</b>	<b>-2.34%</b>
<b>Current 7 Day Period:</b>		10/6/2024 - 10/12/2024			<b>Prior 7 Day Period:</b>		9/29/2024 - 10/5/2024			
<b>Current 28 Day Period:</b>		9/15/2024 - 10/12/2024			<b>Prior 28 Day Period:</b>		8/18/2024 - 9/14/2024			
<b>Current YTD Day Period:</b>		1/1/2024 - 10/12/2024			<b>Prior YTD Period:</b>		1/1/2023 - 10/12/2023			

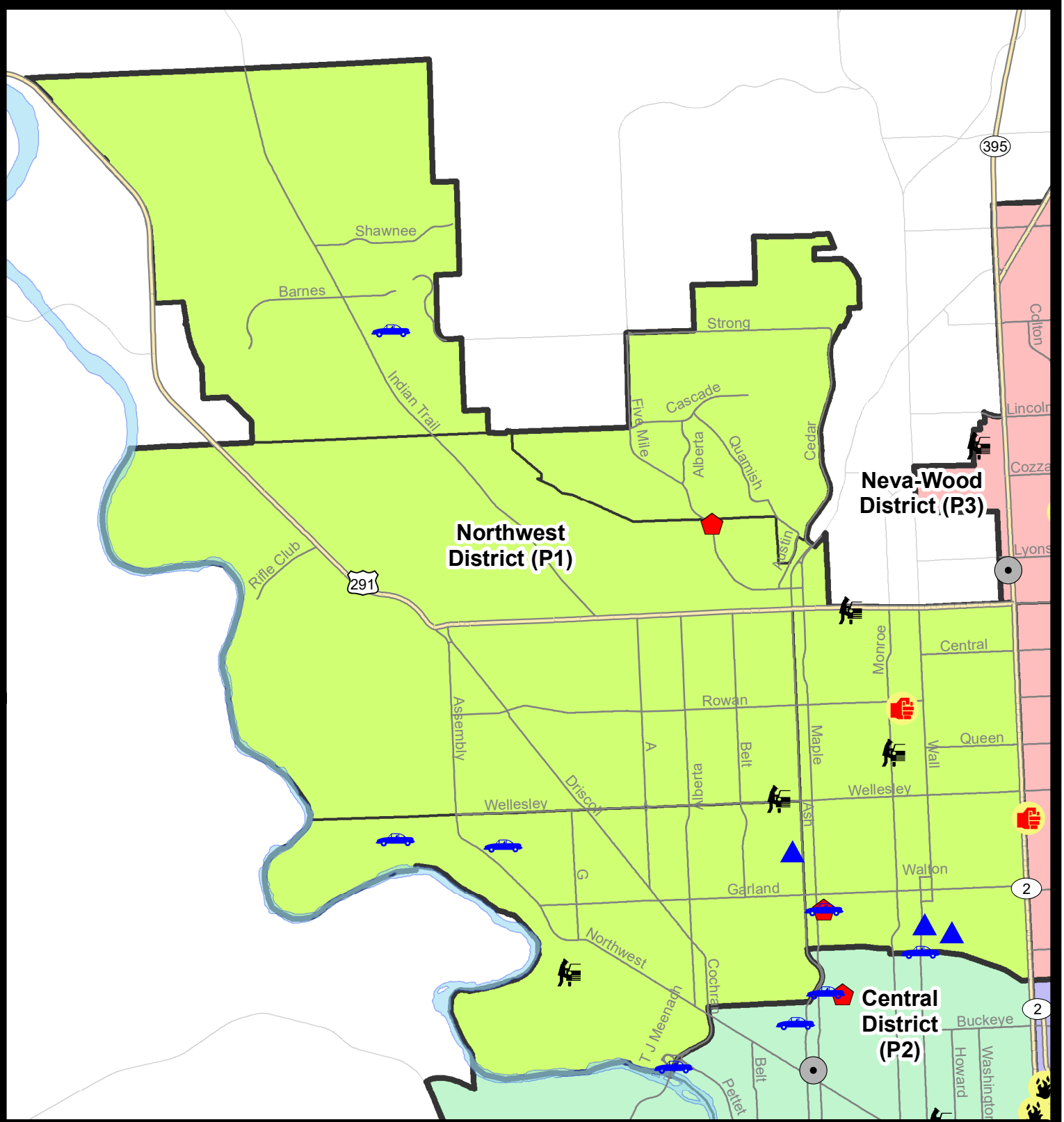
Prepared by SPD Crime Analysis Office - Monday, October 14, 2024

**NOTE:** SPD moved from UCR to the NIBRS reporting standard on 10/4/16 following the transition to a new RMS System. [Numbers on CompStat reports prior to this date should not be used as a comparison to those on this report.](#) Additional info on these reporting standards can be found on the FBI website: <https://ucr.fbi.gov/nibrs-overview>

This chart represents Preliminary counts of selected crime categories from Police Case Reports. Full statistical analysis to determine the confidence level of this data has not been performed. The % change columns on the preliminary counts differ from the percentage change on the NIBRS crime report, sometimes significantly. The CompStat report is designed for operational use and includes only selected NIBRS categories and coding less complex than full NIBRS rules. Official statistics for these and other NIBRS categories can be found on WASPC & FBI websites once available.



Note: On 1/8/23 a boundary change to P1 added a portion of the prior area to P2 (SPA2EG); Consequently activity in P1 will appear a bit lower if compared to printed CompStat reports prior to 1/8/23



**City of Spokane**  
**Northwest District (P1)**  
**Selected Crime Codes**  
**2024-10-06 to 2024-10-12**  
 Prepared By:  
**Crime Analysis Unit**  
**Spokane Police Department**

**Legend**  
**NIBRS Events**


*Cases Represent LERMS Crime Codes  
 Points may indicate multiple events  
 Note: Veh Prowl is only Larceny displayed*

**SPokane Police**

*For Additional Information on Incidents pertaining to an Area, Trend, or Pattern Contact Information Analysis*

0 0.25 0.5 1 Miles

**Geographic Information System**

THIS IS NOT A LEGAL DOCUMENT. The information shown on this map is compiled from various sources and is subject to constant revision. Information shown on this map should not be used to determine the location of facilities in relationship to property lines, section lines, streets, etc.

Sunday - Saturday

10/6/2024 TO 10/12/2024

NW - Northwest District (P1)



<u>A/C</u>	<u>Offense Statute</u>	<u>Address</u>	<u>Reported Date</u>	<u>Dist</u>
<b><u>SPA1AD</u></b>				
C	BURGLARY 2D GARAGE	4200 N OAK ST	10/7/2024	P1
C	THEFT 2D FROM MOTOR VEHICLE	3300 N PARK BLVD	10/9/2024	P1
C	THEFT 3D ALL OTHER	2800 W GRACE AVE	10/12/2024	P1
C	THEFT OF MOTOR VEHICLE	4000 W HEROY AVE	10/9/2024	P1
C	THEFT OF MOTOR VEHICLE	4900 W NORTHWEST BLVD	10/11/2024	P1
<b><u>SPA1BS</u></b>				
C	RESIDENTIAL BURGLARY	7100 N FIVE MILE RD	10/12/2024	P1
<b><u>SPA1FM</u></b>				
C	THEFT 1D ALL OTHER	2000 W WALKER AVE	10/11/2024	P1
<b><u>SPA1IT</u></b>				
C	THEFT OF MOTOR VEHICLE	4700 W LOWELL AVE	10/9/2024	P1
<b><u>SPA1NH</u></b>				
C	ASSAULT 1D	5400 N LINCOLN ST	10/8/2024	P1
A	BURGLARY 2D GARAGE	700 W GORDON AVE	10/7/2024	P1
C	BURGLARY 2D GARAGE	500 W GLASS AVE	10/9/2024	P1
C	RESIDENTIAL BURGLARY	1500 W KIERNAN AVE	10/12/2024	P1
C	THEFT 2D ALL OTHER	1000 W PROVIDENCE AVE	10/11/2024	P1
C	THEFT 3D FROM MOTOR VEHICLE	5000 N MONROE ST	10/7/2024	P2
C	THEFT 3D FROM MOTOR VEHICLE	1200 W FRANCIS AVE	10/8/2024	P1
C	THEFT 3D VEHICLE PARTS AND ACCESSORIES	100 W AMHERST CT	10/12/2024	P1
C	THEFT OF MOTOR VEHICLE	1500 W KIERNAN AVE	10/12/2024	P1
<b><u>SPA1NW</u></b>				
C	THEFT 3D ALL OTHER	5700 N ASSEMBLY ST	10/11/2024	P1
C	THEFT 3D FROM BUILDING	5400 N DRISCOLL UPPER BLVD	10/11/2024	P1
C	THEFT 3D FROM MOTOR VEHICLE	4700 N ELM ST	10/11/2024	P1

POLICE SUMMARY - Ending: Saturday, October 12, 2024



## NW - North Central District (P2)

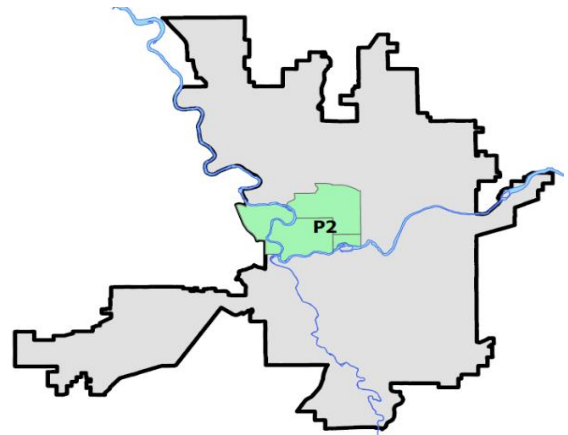
### Preliminary IBR Counts

NIBRS Categories (Part 1 Selected)		7 Day Comparison			28 Day Comparison			YTD Comparison		
		Current	Prior	Percent	Current	Prior	Percent	Current	Prior	Percent
<b>Violent</b>	Criminal Homicide	0	0		0	0		0	2	-100.00%
	Rape	1	0		1	1	0.00%	20	28	-28.57%
	Robbery - Commercial	0	1	-100.00%	3	1	200.00%	15	13	15.38%
	Robbery - Person	0	2	-100.00%	2	3	-33.33%	22	15	46.67%
	Aggravated Assault - Non DV	0	1	-100.00%	7	9	-22.22%	58	53	9.43%
	Aggravated Assault - DV	0	1	-100.00%	1	2	-50.00%	37	37	0.00%
<b>Violent Total:</b>		<b>1</b>	<b>5</b>	<b>-80.00%</b>	<b>14</b>	<b>16</b>	<b>-12.50%</b>	<b>152</b>	<b>148</b>	<b>2.70%</b>
<b>Property</b>	Burglary - Residential	3	1	200.00%	4	8	-50.00%	84	90	-6.67%
	Burglary Garage	0	1	-100.00%	7	6	16.67%	45	46	-2.17%
	Burglary Commercial	1	1	0.00%	8	7	14.29%	53	78	-32.05%
	Larceny	16	25	-36.00%	89	93	-4.30%	976	863	13.09%
	Vehicle Theft	6	1	500.00%	19	17	11.76%	170	202	-15.84%
	Arson	1	0		3	8	-62.50%	30	10	200.00%
<b>Property Total:</b>		<b>27</b>	<b>29</b>	<b>-6.90%</b>	<b>130</b>	<b>139</b>	<b>-6.47%</b>	<b>1358</b>	<b>1289</b>	<b>5.35%</b>
<b>Preliminary Part 1 Crime Totals:</b>		<b>28</b>	<b>34</b>	<b>-17.65%</b>	<b>144</b>	<b>155</b>	<b>-7.10%</b>	<b>1510</b>	<b>1437</b>	<b>5.08%</b>
<b>Current 7 Day Period:</b>		10/6/2024 - 10/12/2024			<b>Prior 7 Day Period:</b>		9/29/2024 - 10/5/2024			
<b>Current 28 Day Period:</b>		9/15/2024 - 10/12/2024			<b>Prior 28 Day Period:</b>		8/18/2024 - 9/14/2024			
<b>Current YTD Day Period:</b>		1/1/2024 - 10/12/2024			<b>Prior YTD Period:</b>		1/1/2023 - 10/12/2023			

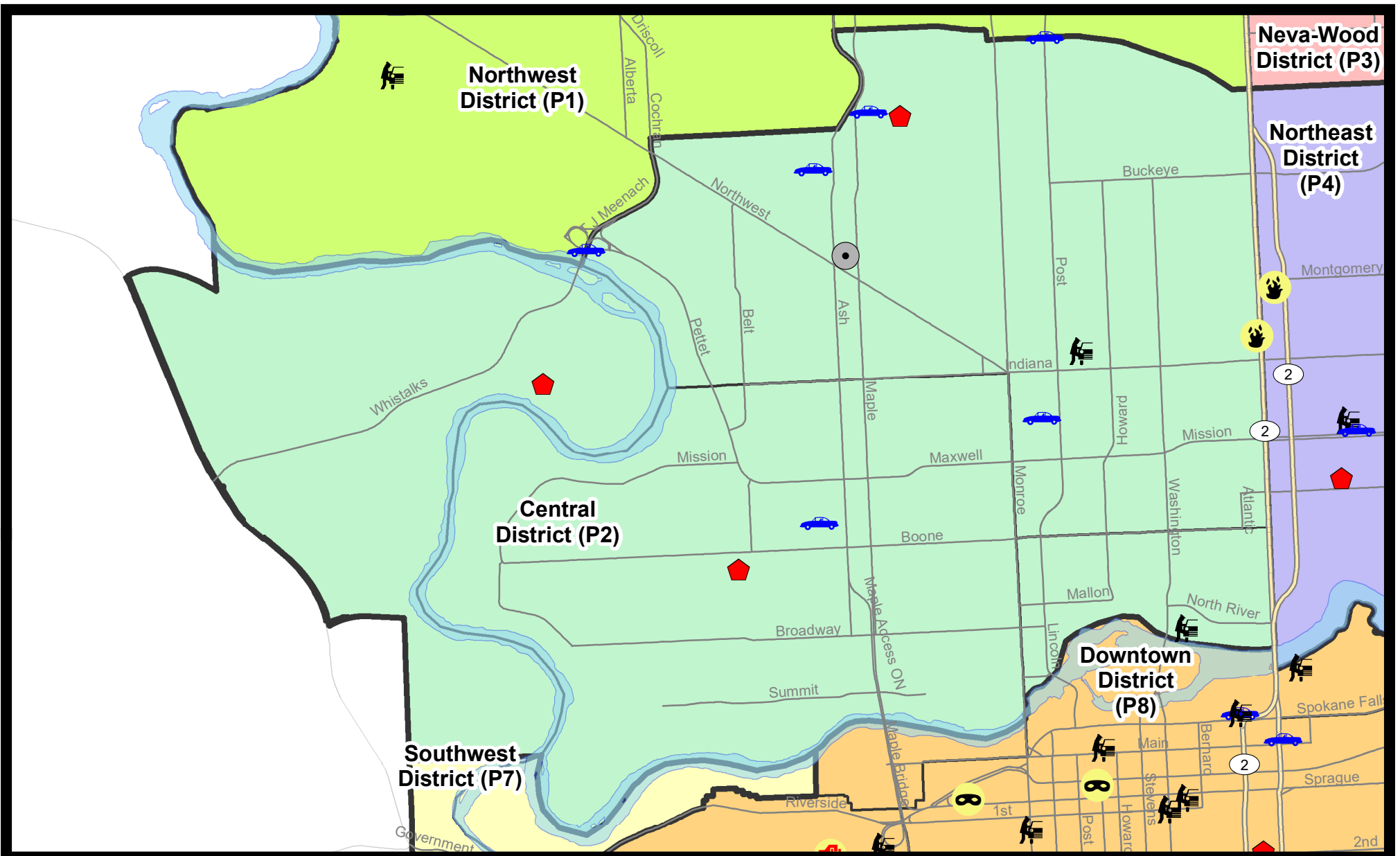
Prepared by SPD Crime Analysis Office - Monday, October 14, 2024

**NOTE:** SPD moved from UCR to the NIBRS reporting standard on 10/4/16 following the transition to a new RMS System. [Numbers on CompStat reports prior to this date should not be used as a comparison to those on this report.](#) Additional info on these reporting standards can be found on the FBI website: <https://ucr.fbi.gov/nibrs-overview>

This chart represents Preliminary counts of selected crime categories from Police Case Reports. Full statistical analysis to determine the confidence level of this data has not been performed. The % change columns on the preliminary counts differ from the percentage change on the NIBRS crime report, sometimes significantly. The CompStat report is designed for operational use and includes only selected NIBRS categories and coding less complex than full NIBRS rules. Official statistics for these and other NIBRS categories can be found on WASPC & FBI websites once available.



Note: On 1/8/23 a boundary change to P2 added a portion of the P1 area into P2 (SPA2EG); Consequently activity in P2 will appear a bit higher if compared to printed CompStat reports prior to 1/8/23




**City of Spokane**  
**Central District (P2)**  
**Selected**  
**Crime Types**  
**2024-10-06 to 2024-10-12**  
 Prepared By:  
**Crime Analysis Unit**  
**Spokane Police Department**

**Legend**

- NIBRS Events**
- Criminal Homicide
  - Robbery Commercial
  - Aggravated Assault
  - Burglary Commercial
  - Rape
  - Robbery Person
  - Burglary Residential
  - Vehicle Prowling
  - Burglary Garage
  - Vehicle Theft
  - Arson
- Cases Represent LERMS Crime Codes  
 Points may indicate multiple events  
 Note: Veh Prowl is only Larceny category displayed*



*For Additional Information on Incidents pertaining to an Area, Trend, or Pattern Contact Information Analysis*



**THIS IS NOT A LEGAL DOCUMENT:**  
*The information shown on this map is compiled from various sources and is subject to constant revision. Information shown on this map should not be used to determine the location of facilities in relationship to property lines, section lines, streets, etc.*



Sunday - Saturday

10/6/2024 TO 10/12/2024

NW - Central District (P2)



<u>A/C</u>	<u>Offense Statute</u>	<u>Address</u>	<u>Reported Date</u>	<u>Dist</u>
<b><u>SPA2EG</u></b>				
C	ARSON 2D	2000 N DIVISION ST	10/9/2024	P2
C	BURGLARY 2D COMMERCIAL	1600 W NORTHWEST BLVD	10/8/2024	P1
C	RESIDENTIAL BURGLARY	3000 N CEDAR ST	10/6/2024	P1
C	THEFT 2D FROM MOTOR VEHICLE	700 W SHANNON AVE	10/8/2024	P1
C	THEFT 3D ALL OTHER	1100 W CARLISLE AVE	10/11/2024	P2
C	THEFT 3D ALL OTHER	N POST ST / W CORA AVE	10/12/2024	P4
C	THEFT 3D ALL OTHER	1900 W INDIANA AVE	10/8/2024	
C	THEFT 3D ALL OTHER	N HOWARD ST / W INDIANA AVE	10/8/2024	
C	THEFT 3D FROM BUILDING	2600 N WALNUT ST	10/8/2024	P2
C	THEFT 3D SHOPLIFTING	3200 N MONROE ST	10/10/2024	P1
C	THEFT 3D VEHICLE PARTS AND ACCESSORIES	1100 W SHANNON AVE	10/9/2024	P2
C	THEFT OF MOTOR VEHICLE	1500 W EUCLID AVE	10/6/2024	P1
C	THEFT OF MOTOR VEHICLE	W DOWNRIVER DR / N PETTET DR	10/6/2024	P1
C	THEFT OF MOTOR VEHICLE	1700 W GRACE AVE	10/7/2024	P1
C	THEFT OF MOTOR VEHICLE	800 W AUGUSTA AVE	10/9/2024	P1
C	THEFT OF MOTOR VEHICLE	N POST ST / W CORA AVE	10/12/2024	P4
<b><u>SPA2RS</u></b>				
C	THEFT 3D ALL OTHER	900 N MONROE ST	10/9/2024	P2
C	THEFT 3D FROM MOTOR VEHICLE	300 W NORTH RIVER DR	10/12/2024	P2
<b><u>SPA2WC</u></b>				
C	RAPE 2D ORAL/ANAL OR SAME SEX		10/9/2024	P8
C	RESIDENTIAL BURGLARY	2100 W GARDNER AVE	10/11/2024	P1
C	THEFT 2D FROM BUILDING	1700 N MONROE ST	10/6/2024	P1
C	THEFT 3D SHOPLIFTING	1100 N MONROE ST	10/7/2024	P1
C	THEFT 3D SHOPLIFTING	1100 N MONROE ST	10/7/2024	P2
C	THEFT 3D SHOPLIFTING	1000 W SUMMIT PKWY	10/8/2024	P1
C	THEFT 3D VEHICLE PARTS AND ACCESSORIES	2300 W GARDNER AVE	10/10/2024	P1
C	THEFT 3D VEHICLE PARTS AND ACCESSORIES	2200 W MILFORD PL	10/10/2024	P2
A	THEFT OF MOTOR VEHICLE	1800 W SHARP AVE	10/7/2024	P2
<b><u>SPA2WH</u></b>				
C	RESIDENTIAL BURGLARY	1900 N HOLY NAMES CT	10/10/2024	P1

# SPOKANE POLICE DEPARTMENT

## Northeast Precinct

## BAKER Sector

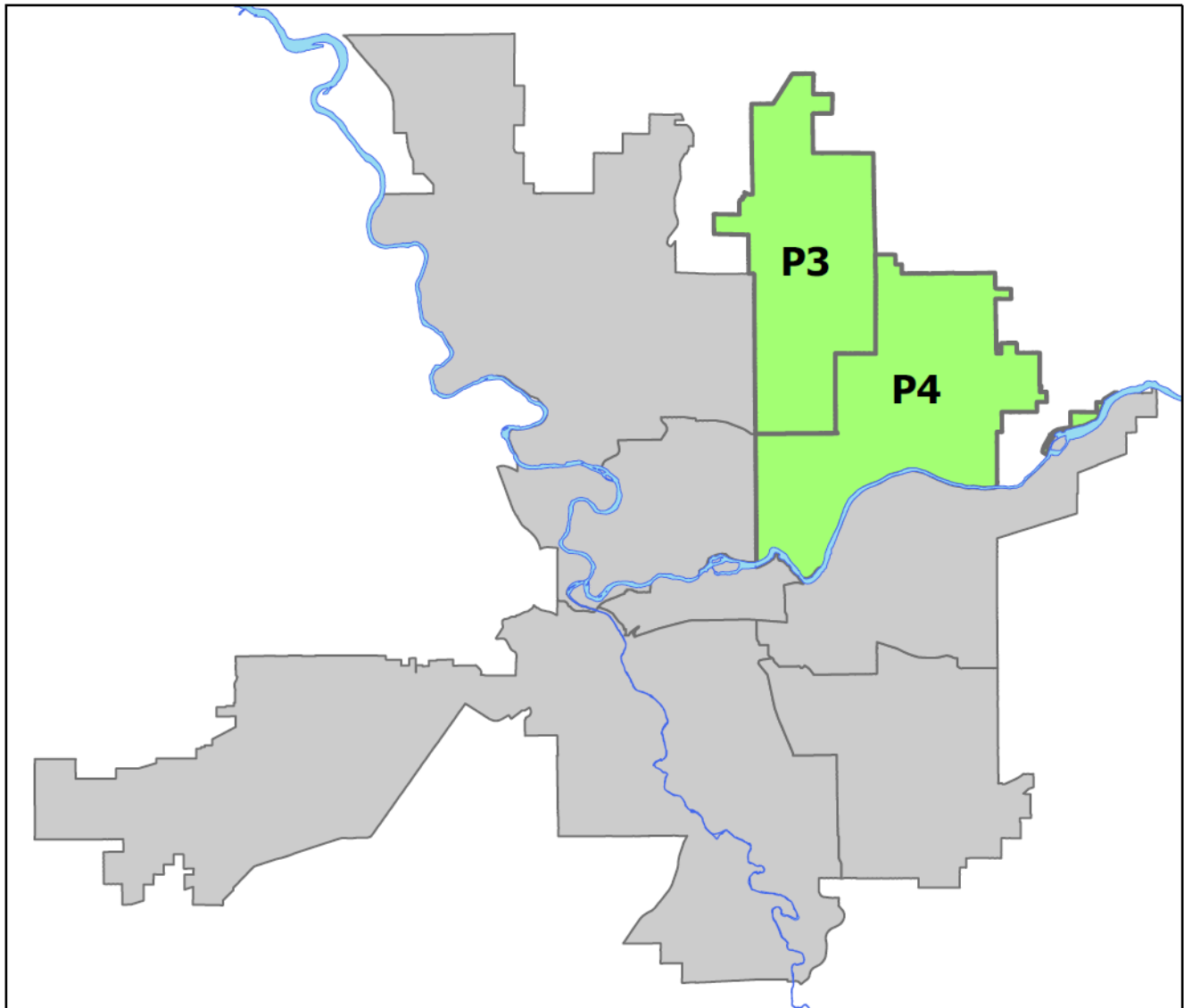


### PSA Commander

Captain Shawn Kendall

NevaWood District (P3)

Northeast District (P4)



POLICE SUMMARY - Ending: Saturday, October 12, 2024

# NORTHEAST PRECINCT (P3, P4) BAKER SECTOR



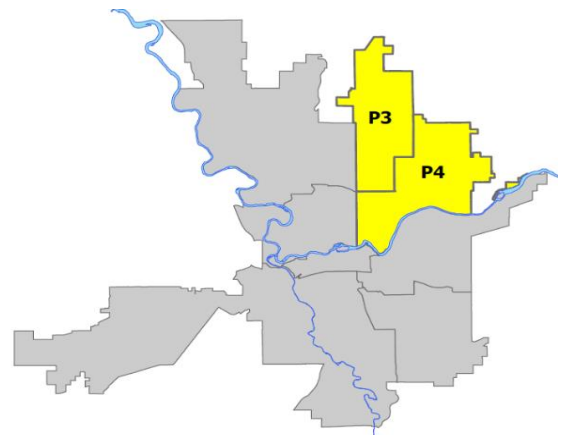
## Preliminary IBR Counts

NIBRS Categories (Part 1 Selected)		7 Day Comparison			28 Day Comparison			YTD Comparison		
		Current	Prior	Percent	Current	Prior	Percent	Current	Prior	Percent
<b>Violent</b>	Criminal Homicide	0	1	-100.00%	1	0		5	6	-16.67%
	Rape	1	1	0.00%	5	5	0.00%	46	55	-16.36%
	Robbery - Commercial	0	0		0	5	-100.00%	31	48	-35.42%
	Robbery - Person	1	1	0.00%	3	8	-62.50%	50	61	-18.03%
	Aggravated Assault - Non DV	3	4	-25.00%	13	15	-13.33%	137	155	-11.61%
	Aggravated Assault - DV	2	4	-50.00%	11	4	175.00%	101	108	-6.48%
<b>Violent Total:</b>		<b>7</b>	<b>11</b>	<b>-36.36%</b>	<b>33</b>	<b>37</b>	<b>-10.81%</b>	<b>370</b>	<b>433</b>	<b>-14.55%</b>
<b>Property</b>	Burglary - Residential	3	2	50.00%	17	18	-5.56%	149	302	-50.66%
	Burglary Garage	4	3	33.33%	8	16	-50.00%	97	135	-28.15%
	Burglary Commercial	2	5	-60.00%	17	9	88.89%	143	173	-17.34%
	Larceny	70	96	-27.08%	308	266	15.79%	2459	2918	-15.73%
	Vehicle Theft	8	11	-27.27%	41	35	17.14%	363	503	-27.83%
	Arson	1	1	0.00%	3	1	200.00%	20	23	-13.04%
<b>Property Total:</b>		<b>88</b>	<b>118</b>	<b>-25.42%</b>	<b>394</b>	<b>345</b>	<b>14.20%</b>	<b>3231</b>	<b>4054</b>	<b>-20.30%</b>
<b>Preliminary Part 1 Crime Totals:</b>		<b>95</b>	<b>129</b>	<b>-26.36%</b>	<b>427</b>	<b>382</b>	<b>11.78%</b>	<b>3601</b>	<b>4487</b>	<b>-19.75%</b>
<b>Current 7 Day Period:</b>		10/6/2024 - 10/12/2024			<b>Prior 7 Day Period:</b>		9/29/2024 - 10/5/2024			
<b>Current 28 Day Period:</b>		9/15/2024 - 10/12/2024			<b>Prior 28 Day Period:</b>		8/18/2024 - 9/14/2024			
<b>Current YTD Day Period:</b>		1/1/2024 - 10/12/2024			<b>Prior YTD Period:</b>		1/1/2023 - 10/12/2023			

Prepared by SPD Crime Analysis Office - Monday, October 14, 2024

**NOTE:** SPD moved from UCR to the NIBRS reporting standard on 10/4/16 following the transition to a new RMS System. [Numbers on CompStat reports prior to this date should not be used as a comparison to those on this report.](#) Additional info on these reporting standards can be found on the FBI website: <https://ucr.fbi.gov/nibrs-overview>

This chart represents Preliminary counts of selected crime categories from Police Case Reports. Full statistical analysis to determine the confidence level of this data has not been performed. The % change columns on the preliminary counts differ from the percentage change on the NIBRS crime report, sometimes significantly. The CompStat report is designed for operational use and includes only selected NIBRS categories and coding less complex than full NIBRS rules. Official statistics for these and other NIBRS categories can be found on WASPC & FBI websites once available.



Note: On 1/8/23 boundary changes were implemented dividing the North Precinct into two (NW and NE). The Northeast Precinct BAKER Sector consists of P3 and P4; Consequently this page did not exist on printed reports prior to 1/8/23

POLICE SUMMARY - Ending: Saturday, October 12, 2024



# NE - Neva-Wood District (P3)

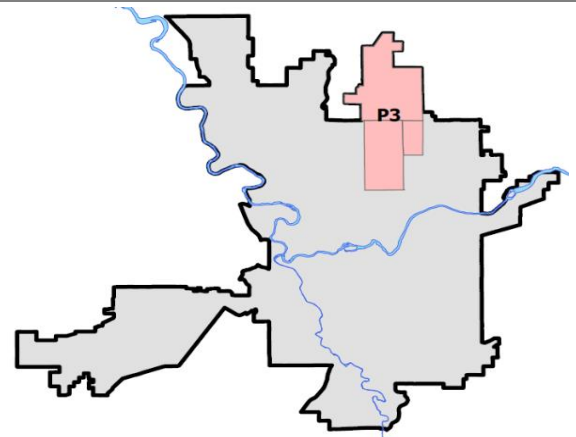
## Preliminary IBR Counts

NIBRS Categories (Part 1 Selected)	7 Day Comparison			28 Day Comparison			YTD Comparison		
	Current	Prior	Percent	Current	Prior	Percent	Current	Prior	Percent
<b>Violent</b>									
Criminal Homicide	0	0		0	0		1	3	-66.67%
Rape	0	1	-100.00%	1	1	0.00%	21	31	-32.26%
Robbery - Commercial	0	0		0	4	-100.00%	16	33	-51.52%
Robbery - Person	1	1	0.00%	2	5	-60.00%	27	27	0.00%
Aggravated Assault - Non DV	2	1	100.00%	7	10	-30.00%	65	62	4.84%
Aggravated Assault - DV	0	3	-100.00%	6	1	500.00%	49	64	-23.44%
<b>Violent Total:</b>	<b>3</b>	<b>6</b>	<b>-50.00%</b>	<b>16</b>	<b>21</b>	<b>-23.81%</b>	<b>179</b>	<b>220</b>	<b>-18.64%</b>
<b>Property</b>									
Burglary - Residential	0	0		3	8	-62.50%	69	168	-58.93%
Burglary Garage	3	3	0.00%	7	8	-12.50%	61	90	-32.22%
Burglary Commercial	1	3	-66.67%	10	5	100.00%	79	124	-36.29%
Larceny	44	65	-32.31%	193	150	28.67%	1509	1977	-23.67%
Vehicle Theft	2	7	-71.43%	21	17	23.53%	189	261	-27.59%
Arson	0	0		1	0		5	16	-68.75%
<b>Property Total:</b>	<b>50</b>	<b>78</b>	<b>-35.90%</b>	<b>235</b>	<b>188</b>	<b>25.00%</b>	<b>1912</b>	<b>2636</b>	<b>-27.47%</b>
<b>Preliminary Part 1 Crime Totals:</b>	<b>53</b>	<b>84</b>	<b>-36.90%</b>	<b>251</b>	<b>209</b>	<b>20.10%</b>	<b>2091</b>	<b>2856</b>	<b>-26.79%</b>
<b>Current 7 Day Period:</b>	10/6/2024 - 10/12/2024			<b>Prior 7 Day Period:</b>	9/29/2024 - 10/5/2024				
<b>Current 28 Day Period:</b>	9/15/2024 - 10/12/2024			<b>Prior 28 Day Period:</b>	8/18/2024 - 9/14/2024				
<b>Current YTD Day Period:</b>	1/1/2024 - 10/12/2024			<b>Prior YTD Period:</b>	1/1/2023 - 10/12/2023				

Prepared by SPD Crime Analysis Office - Monday, October 14, 2024

**NOTE:** SPD moved from UCR to the NIBRS reporting standard on 10/4/16 following the transition to a new RMS System. [Numbers on CompStat reports prior to this date should not be used as a comparison to those on this report.](#) Additional info on these reporting standards can be found on the FBI website: <https://ucr.fbi.gov/nibrs-overview>

This chart represents Preliminary counts of selected crime categories from Police Case Reports. Full statistical analysis to determine the confidence level of this data has not been performed. The % change columns on the preliminary counts differ from the percentage change on the NIBRS crime report, sometimes significantly. The CompStat report is designed for operational use and includes only selected NIBRS categories and coding less complex than full NIBRS rules. Official statistics for these and other NIBRS categories can be found on WASPC & FBI websites once available.





Sunday - Saturday

10/6/2024 TO 10/12/2024

NE - Neva-Wood District (P3)



<u>A/C</u>	<u>Offense Statute</u>	<u>Address</u>	<u>Reported Date</u>	<u>Dist</u>
<b><u>SPB3NL</u></b>				
C	ASSAULT 2D	4400 N DIVISION ST	10/8/2024	P1
C	BURGLARY 2D GARAGE	600 E LIBERTY AVE	10/8/2024	P3
A	BURGLARY 2D GARAGE	4300 N ADDISON ST	10/9/2024	P3
C	BURGLARY 2D GARAGE	900 E GLASS AVE	10/11/2024	P3
C	THEFT 2D FROM BUILDING	4700 N DIVISION ST	10/6/2024	P3
C	THEFT 2D FROM BUILDING	600 E SANSON AVE	10/8/2024	P3
C	THEFT 2D FROM BUILDING	400 E BROAD AVE	10/12/2024	P3
C	THEFT 3D ALL OTHER	1200 E GARLAND AVE	10/7/2024	P3
C	THEFT 3D ALL OTHER	700 E RICH AVE	10/9/2024	P3
C	THEFT 3D FROM BUILDING	1200 E GARLAND AVE	10/9/2024	P4
C	THEFT 3D FROM MOTOR VEHICLE	1100 E DALTON AVE	10/9/2024	P4
C	THEFT 3D FROM MOTOR VEHICLE	400 E OLYMPIC AVE	10/9/2024	
C	THEFT 3D SHOPLIFTING	4700 N DIVISION ST	10/6/2024	
C	THEFT 3D SHOPLIFTING	4700 N DIVISION ST	10/8/2024	
C	THEFT 3D SHOPLIFTING	4700 N DIVISION ST	10/9/2024	
C	THEFT 3D SHOPLIFTING	4700 N DIVISION ST	10/10/2024	
C	THEFT 3D SHOPLIFTING	4700 N DIVISION ST	10/11/2024	
C	THEFT 3D SHOPLIFTING	4700 N DIVISION ST	10/11/2024	
C	THEFT 3D VEHICLE PARTS AND ACCESSORIES	1100 E DALTON AVE	10/9/2024	P4
<b><u>SPB3SH</u></b>				
C	ASSAULT 2D	7000 N COLTON ST	10/8/2024	P4
C	BURGLARY 2D COMMERCIAL	6500 N DIVISION ST	10/9/2024	P1
C	THEFT 1D FROM MOTOR VEHICLE	6800 N NEVADA ST	10/10/2024	P3
C	THEFT 2D ALL OTHER	6600 N DIVISION ST	10/12/2024	P4
C	THEFT 2D FROM BUILDING	9200 N COLTON ST	10/9/2024	P3
C	THEFT 2D FROM BUILDING	1200 E WESTVIEW CT	10/10/2024	P3
C	THEFT 2D FROM BUILDING	1700 E LINCOLN RD	10/12/2024	P3
C	THEFT 2D FROM MOTOR VEHICLE	E CALKINS DR / N NEVADA ST	10/12/2024	
C	THEFT 3D ALL OTHER	7000 N WISCOMB ST	10/7/2024	P3
C	THEFT 3D ALL OTHER	400 E MAGNESIUM RD	10/9/2024	
C	THEFT 3D FROM BUILDING	9400 N NEWPORT HWY	10/7/2024	P3
C	THEFT 3D FROM MOTOR VEHICLE	8400 N NEVADA ST	10/6/2024	P4
C	THEFT 3D FROM MOTOR VEHICLE	7600 N DIVISION ST	10/8/2024	P4
C	THEFT 3D SHOPLIFTING	9200 N COLTON ST	10/6/2024	P4
C	THEFT 3D SHOPLIFTING	9200 N NEVADA ST	10/7/2024	P4
C	THEFT 3D SHOPLIFTING	9200 N COLTON ST	10/7/2024	P6
C	THEFT 3D SHOPLIFTING	6500 N NEVADA ST	10/8/2024	P4
C	THEFT 3D SHOPLIFTING	9200 N COLTON ST	10/8/2024	P4

For protection of victim privacy, the entire address on sexual assault crimes has been redacted.

<b>A/C</b>	<b>Offense Statute</b>	<b>Address</b>	<b>Reported Date</b>	<b>Dist</b>
C	THEFT 3D SHOPLIFTING	9200 N COLTON ST	10/8/2024	P4
C	THEFT 3D SHOPLIFTING	9200 N COLTON ST	10/11/2024	P4
C	THEFT 3D SHOPLIFTING	9600 N NEWPORT HWY	10/11/2024	P4
C	THEFT 3D SHOPLIFTING	9200 N COLTON ST	10/12/2024	P4
C	THEFT 3D SHOPLIFTING	9200 N COLTON ST	10/12/2024	P1
C	THEFT 3D SHOPLIFTING	7700 N DIVISION ST	10/9/2024	
C	THEFT 3D SHOPLIFTING	9200 N NEVADA ST	10/11/2024	
C	THEFT 3D SHOPLIFTING	9100 N NEWPORT HWY	10/12/2024	
C	THEFT 3D VEHICLE PARTS AND ACCESSORIES	6800 N CINCINNATI ST	10/6/2024	P4
C	THEFT 3D VEHICLE PARTS AND ACCESSORIES	8500 N MAYFAIR ST	10/10/2024	P3
C	THEFT 3D VEHICLE PARTS AND ACCESSORIES	8700 N DIVISION ST	10/10/2024	P4
C	THEFT OF MOTOR VEHICLE	1000 E COZZA DR	10/11/2024	P4

### **SPB3WH**

A	ROBBERY 1D PERSON	4900 N MAGNOLIA ST	10/11/2024	P4
C	THEFT 2D FROM MOTOR VEHICLE	1500 E QUEEN AVE	10/10/2024	P3
C	THEFT 3D ALL OTHER	N MAGNOLIA ST / E QUEEN AVE	10/12/2024	P4
C	THEFT OF MOTOR VEHICLE	1400 E BROAD AVE	10/8/2024	P3

POLICE SUMMARY - Ending: Saturday, October 12, 2024



## NE - Northeast District (P4)

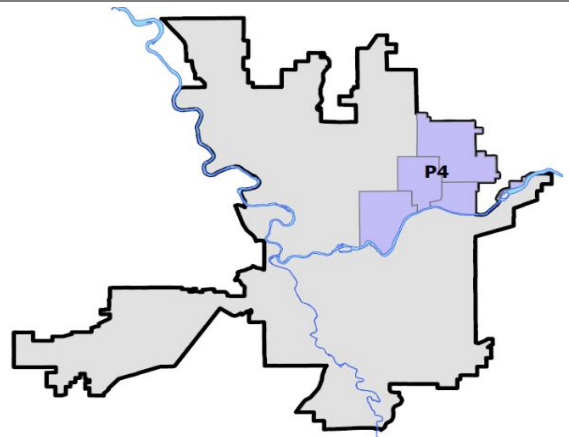
### Preliminary IBR Counts

NIBRS Categories (Part 1 Selected)		7 Day Comparison			28 Day Comparison			YTD Comparison		
		Current	Prior	Percent	Current	Prior	Percent	Current	Prior	Percent
<b>Violent</b>	Criminal Homicide	0	1	-100.00%	1	0		4	3	33.33%
	Rape	1	0		4	4	0.00%	25	24	4.17%
	Robbery - Commercial	0	0		0	1	-100.00%	15	15	0.00%
	Robbery - Person	0	0		1	3	-66.67%	23	34	-32.35%
	Aggravated Assault - Non DV	1	3	-66.67%	6	5	20.00%	72	93	-22.58%
	Aggravated Assault - DV	2	1	100.00%	5	3	66.67%	52	44	18.18%
<b>Violent Total:</b>		4	5	-20.00%	17	16	6.25%	191	213	-10.33%
<b>Property</b>	Burglary - Residential	3	2	50.00%	14	10	40.00%	80	134	-40.30%
	Burglary Garage	1	0		1	8	-87.50%	36	45	-20.00%
	Burglary Commercial	1	2	-50.00%	7	4	75.00%	64	49	30.61%
	Larceny	26	31	-16.13%	115	116	-0.86%	950	941	0.96%
	Vehicle Theft	6	4	50.00%	20	18	11.11%	174	242	-28.10%
	Arson	1	1	0.00%	2	1	100.00%	15	7	114.29%
<b>Property Total:</b>		38	40	-5.00%	159	157	1.27%	1319	1418	-6.98%
<b>Preliminary Part 1 Crime Totals:</b>		42	45	-6.67%	176	173	1.73%	1510	1631	-7.42%
<b>Current 7 Day Period:</b>		10/6/2024 - 10/12/2024			<b>Prior 7 Day Period:</b>		9/29/2024 - 10/5/2024			
<b>Current 28 Day Period:</b>		9/15/2024 - 10/12/2024			<b>Prior 28 Day Period:</b>		8/18/2024 - 9/14/2024			
<b>Current YTD Day Period:</b>		1/1/2024 - 10/12/2024			<b>Prior YTD Period:</b>		1/1/2023 - 10/12/2023			

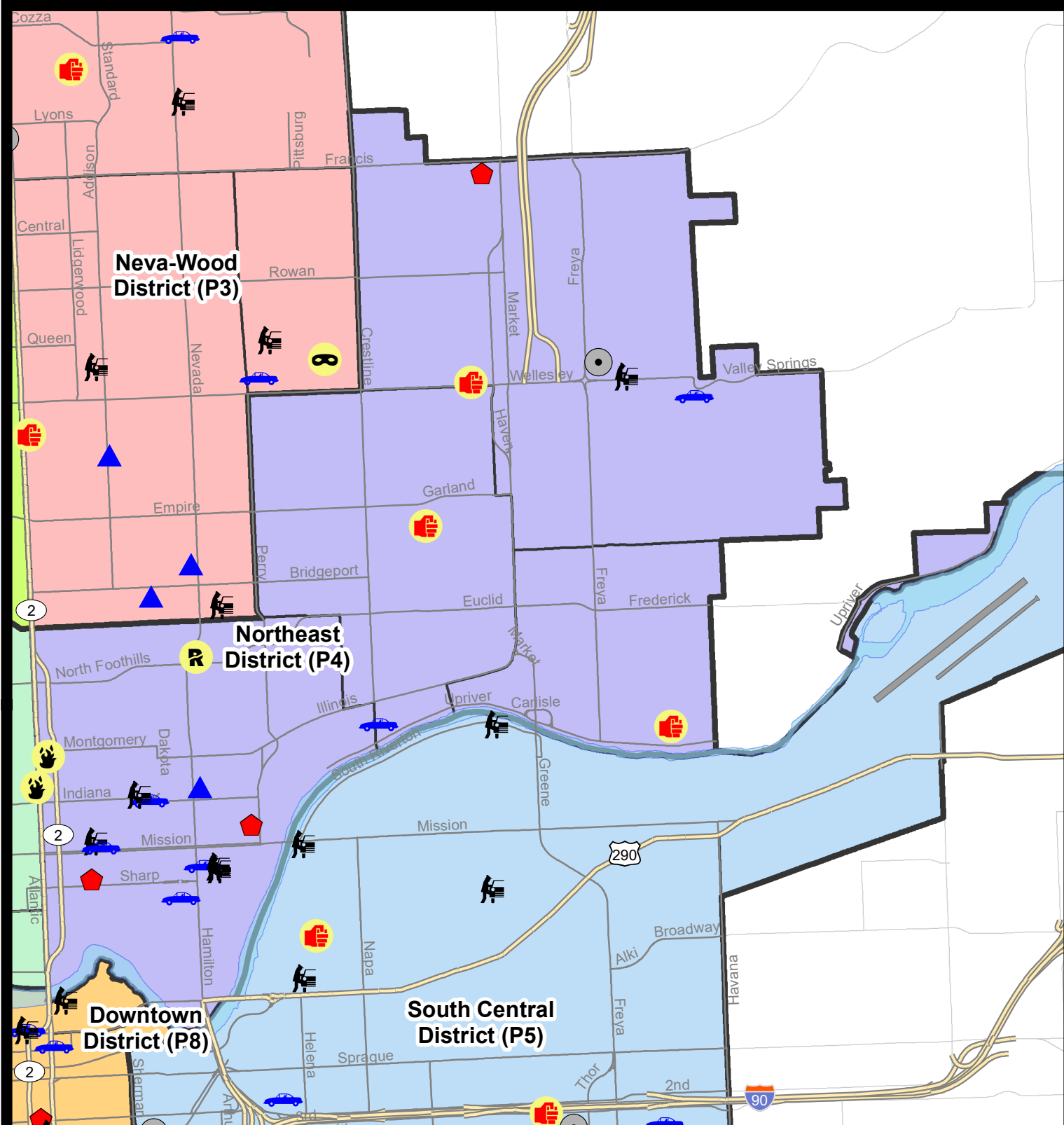
Prepared by SPD Crime Analysis Office - Monday, October 14, 2024

**NOTE:** SPD moved from UCR to the NIBRS reporting standard on 10/4/16 following the transition to a new RMS System. [Numbers on CompStat reports prior to this date should not be used as a comparison to those on this report.](#) Additional info on these reporting standards can be found on the FBI website: <https://ucr.fbi.gov/nibrs-overview>

This chart represents Preliminary counts of selected crime categories from Police Case Reports. Full statistical analysis to determine the confidence level of this data has not been performed. The % change columns on the preliminary counts differ from the percentage change on the NIBRS crime report, sometimes significantly. The CompStat report is designed for operational use and includes only selected NIBRS categories and coding less complex than full NIBRS rules. Official statistics for these and other NIBRS categories can be found on WASPC & FBI websites once available.







**City of Spokane**  
**Northeast District (P4)**  
**Selected Crime Codes**  
**2024-10-06 to 2024-10-12**  
 Prepared By:  
**Crime Analysis Unit**  
**Spokane Police Department**

**Legend**  
**NIBRS Events**


*Cases Represent LERMS Crime Codes  
 Points may indicate multiple events  
 Note: Veh Prowl is only Larceny displayed*

**SPokane Police**

*For Additional Information on Incidents pertaining to an Area, Trend, or Pattern Contact Information Analysis*

0 0.2 0.4 0.8 Miles

**SPokane**

THIS IS NOT A LEGAL DOCUMENT. The information shown on this map is compiled from various sources and is subject to constant revision. Information shown on this map should not be used to determine the location of facilities in relationship to property lines, section lines, streets, etc.

Sunday - Saturday

10/6/2024 TO 10/12/2024



NE - Northeast District (P4)

<u>A/C</u>	<u>Offense Statute</u>	<u>Address</u>	<u>Reported Date</u>	<u>Dist</u>
<b><u>SPB4BE</u></b>				
C	ASSAULT 4D WEAPON	3700 N COOK ST	10/12/2024	P4
C	THEFT 3D ALL OTHER	1900 E LIBERTY AVE	10/12/2024	P4
C	THEFT 3D ALL OTHER	1900 E LIBERTY AVE	10/12/2024	P4
C	THEFT 3D FROM BUILDING	4100 N REGAL ST	10/7/2024	P4
C	THEFT OF MOTOR VEHICLE	2100 E NORTH CRESCENT AVE	10/7/2024	P4
<b><u>SPB4HI</u></b>				
C	ASSAULT 2D	4700 N REGAL ST	10/6/2024	P4
C	BURGLARY 2D COMMERCIAL	3600 E BROAD AVE	10/8/2024	P4
C	RESIDENTIAL BURGLARY	2900 E DECATUR AVE	10/9/2024	P4
C	THEFT 3D FROM MOTOR VEHICLE	3800 E WELLESLEY AVE	10/7/2024	P4
C	THEFT OF MOTOR VEHICLE	4300 E PRINCETON AVE	10/9/2024	P4
<b><u>SPB4LO</u></b>				
C	ARSON 2D	0 E MONTGOMERY AVE	10/8/2024	P4
C	BURGLARY 2D GARAGE	900 E BALDWIN AVE	10/8/2024	P4
C	MAIL THEFT	900 E BOONE AVE	10/10/2024	P4
C	MAIL THEFT	900 E NORTH FOOTHILLS DR	10/10/2024	P4
C	MAIL THEFT	900 E NORTH FOOTHILLS DR	10/12/2024	P4
C	RAPE 2D		10/11/2024	P4
C	RESIDENTIAL BURGLARY	1300 N LIDGERWOOD ST	10/8/2024	P4
C	RESIDENTIAL BURGLARY	1200 E AUGUSTA AVE	10/11/2024	P4
C	THEFT 2D ALL OTHER	E BOONE AVE / N CINCINNATI ST	10/7/2024	P4
C	THEFT 2D ALL OTHER	E INDIANA AVE / N HAMILTON ST	10/10/2024	P4
C	THEFT 2D FROM BUILDING	600 E CATALDO AVE	10/10/2024	P2
C	THEFT 2D FROM BUILDING	500 E BOONE AVE	10/11/2024	P4
C	THEFT 3D ALL OTHER	2100 N ADDISON ST	10/6/2024	P4
C	THEFT 3D ALL OTHER	500 E BALDWIN AVE	10/9/2024	P3
C	THEFT 3D ALL OTHER	1000 E INDIANA AVE	10/7/2024	
C	THEFT 3D ALL OTHER	2600 N HAMILTON ST	10/9/2024	
C	THEFT 3D FROM MOTOR VEHICLE	500 E INDIANA AVE	10/7/2024	P4
A	THEFT 3D FROM MOTOR VEHICLE	1000 E SINTO AVE	10/7/2024	P4
C	THEFT 3D FROM MOTOR VEHICLE	1600 N LIDGERWOOD ST	10/12/2024	P4
C	THEFT 3D FROM MOTOR VEHICLE	1000 E SINTO AVE	10/7/2024	
C	THEFT 3D SHOPLIFTING	1500 E ILLINOIS AVE	10/10/2024	P4
C	THEFT 3D SHOPLIFTING	900 E MISSION AVE	10/11/2024	P4
C	THEFT 3D SHOPLIFTING	900 E MISSION AVE	10/11/2024	P4
C	THEFT 3D SHOPLIFTING	1500 E ILLINOIS AVE	10/12/2024	P4
C	THEFT 3D SHOPLIFTING	900 E MISSION AVE	10/12/2024	P4

For protection of victim privacy, the entire address on sexual assault crimes has been redacted.

<b>A/C</b>	<b>Offense Statute</b>	<b>Address</b>	<b>Reported Date</b>	<b>Dist</b>
C	THEFT OF MOTOR VEHICLE	E BOONE AVE / N CINCINNATI ST	10/7/2024	P4
C	THEFT OF MOTOR VEHICLE	900 E SINTO AVE	10/7/2024	P6
C	THEFT OF MOTOR VEHICLE	600 E INDIANA AVE	10/10/2024	P4
A	THEFT OF MOTOR VEHICLE	300 E MISSION AVE	10/11/2024	P4

**SPB4MI**

C	ASSAULT OF A CHILD 2D	4000 E ERMINA AVE	10/11/2024	P4
C	MAIL THEFT	3100 E MARIETTA AVE	10/7/2024	P4
C	THEFT 3D ALL OTHER	2600 N MARKET ST	10/12/2024	

# SPOKANE POLICE DEPARTMENT



## South Precinct CHARLIE Sector

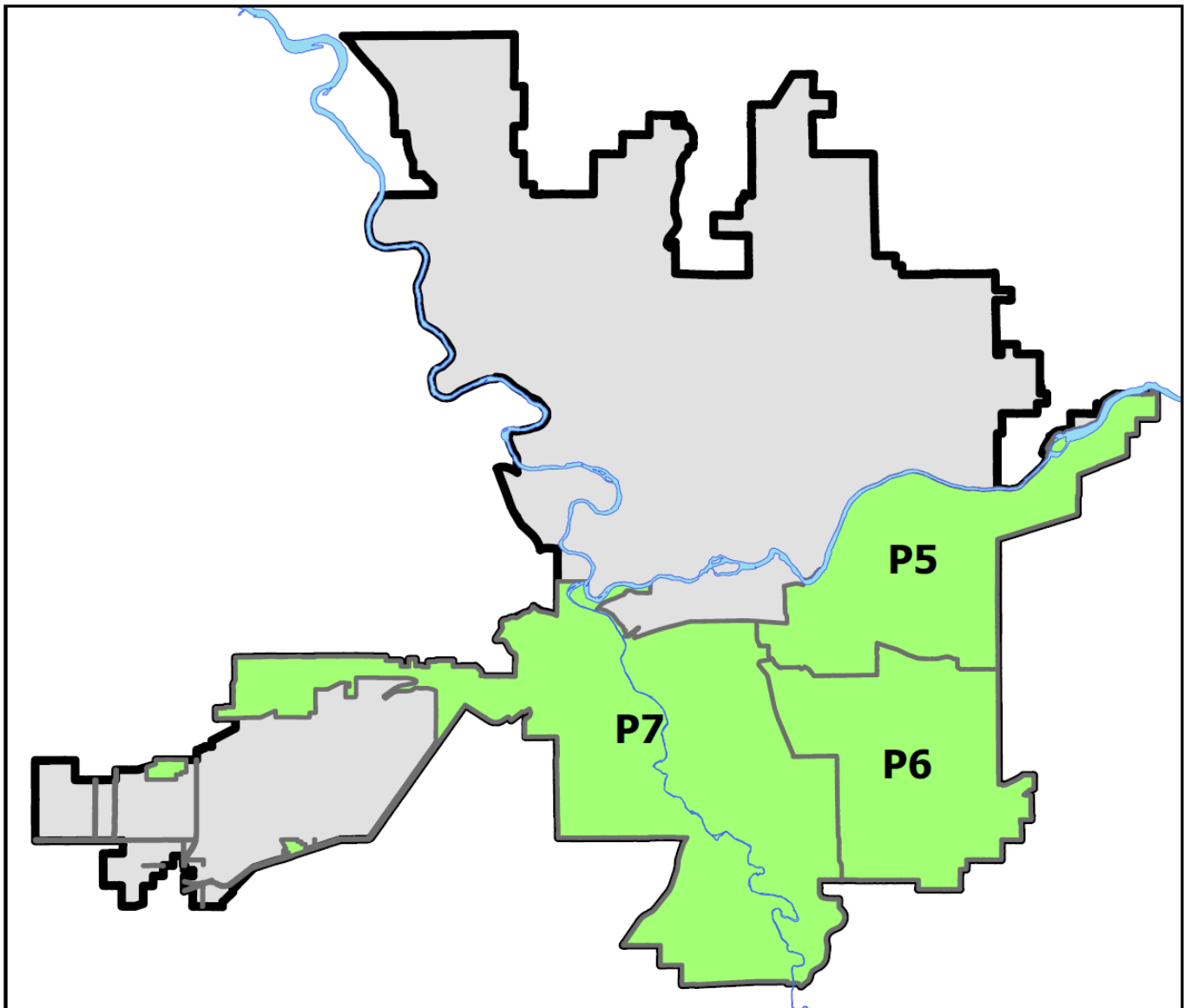
### PSA Commander

**Captain Matt Cowles**

**South Central District (P5)**

**Southeast District (P6)**

**Southwest District (P7)**



POLICE SUMMARY - Ending: Saturday, October 12, 2024

# ***SOUTH PRECINCT (P5, P6, P7) CHARLIE SECTOR***



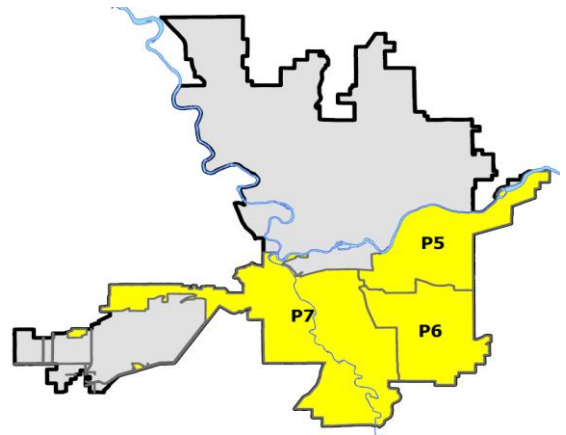
## Preliminary IBR Counts

NIBRS Categories (Part 1 Selected)		7 Day Comparison			28 Day Comparison			YTD Comparison		
		Current	Prior	Percent	Current	Prior	Percent	Current	Prior	Percent
<b>Violent</b>	Criminal Homicide	0	0		0	0		3	5	-40.00%
	Rape	0	2	-100.00%	6	1	500.00%	47	61	-22.95%
	Robbery - Commercial	0	0		0	0		14	12	16.67%
	Robbery - Person	0	2	-100.00%	4	4	0.00%	33	36	-8.33%
	Aggravated Assault - Non DV	5	2	150.00%	10	11	-9.09%	98	106	-7.55%
	Aggravated Assault - DV	0	2	-100.00%	5	12	-58.33%	86	74	16.22%
<b>Violent Total:</b>		<b>5</b>	<b>8</b>	<b>-37.50%</b>	<b>25</b>	<b>28</b>	<b>-10.71%</b>	<b>281</b>	<b>294</b>	<b>-4.42%</b>
<b>Property</b>	Burglary - Residential	5	5	0.00%	18	24	-25.00%	160	140	14.29%
	Burglary Garage	3	1	200.00%	9	5	80.00%	98	136	-27.94%
	Burglary Commercial	5	1	400.00%	9	11	-18.18%	86	114	-24.56%
	Larceny	46	51	-9.80%	186	174	6.90%	1502	1756	-14.46%
	Vehicle Theft	8	4	100.00%	21	22	-4.55%	219	404	-45.79%
	Arson	0	1	-100.00%	3	6	-50.00%	34	13	161.54%
<b>Property Total:</b>		<b>67</b>	<b>63</b>	<b>6.35%</b>	<b>246</b>	<b>242</b>	<b>1.65%</b>	<b>2099</b>	<b>2563</b>	<b>-18.10%</b>
<b>Preliminary Part 1 Crime Totals:</b>		<b>72</b>	<b>71</b>	<b>1.41%</b>	<b>271</b>	<b>270</b>	<b>0.37%</b>	<b>2380</b>	<b>2857</b>	<b>-16.70%</b>
<b>Current 7 Day Period:</b>		10/6/2024 - 10/12/2024			<b>Prior 7 Day Period:</b>		9/29/2024 - 10/5/2024			
<b>Current 28 Day Period:</b>		9/15/2024 - 10/12/2024			<b>Prior 28 Day Period:</b>		8/18/2024 - 9/14/2024			
<b>Current YTD Day Period:</b>		1/1/2024 - 10/12/2024			<b>Prior YTD Period:</b>		1/1/2023 - 10/12/2023			

Prepared by SPD Crime Analysis Office - Monday, October 14, 2024

**NOTE:** SPD moved from UCR to the NIBRS reporting standard on 10/4/16 following the transition to a new RMS System. [Numbers on CompStat reports prior to this date should not be used as a comparison to those on this report.](#) Additional info on these reporting standards can be found on the FBI website: <https://ucr.fbi.gov/nibrs-overview>

This chart represents Preliminary counts of selected crime categories from Police Case Reports. Full statistical analysis to determine the confidence level of this data has not been performed. The % change columns on the preliminary counts differ from the percentage change on the NIBRS crime report, sometimes significantly. The CompStat report is designed for operational use and includes only selected NIBRS categories and coding less complex than full NIBRS rules. Official statistics for these and other NIBRS categories can be found on WASPC & FBI websites once available.



Note: On 1/8/23 boundary changes incorporated portions of P7 into the Downtown Precinct (SPD8BA and SPD8PV); Consequently activity in P7 will appear lower if compared to printed CompStat reports prior to 1/8/23



**SE - South Central District (P5)**

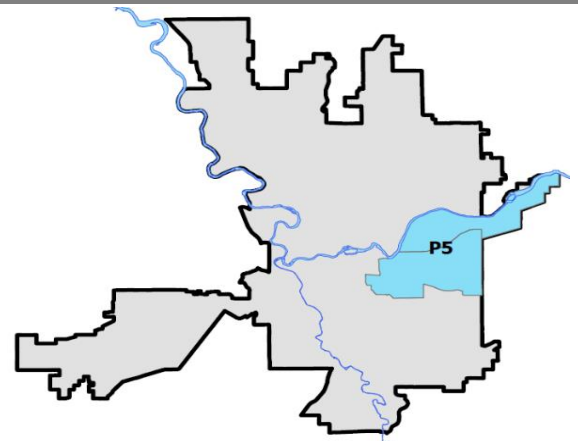
**Preliminary IBR Counts**

NIBRS Categories (Part 1 Selected)		7 Day Comparison			28 Day Comparison			YTD Comparison		
		Current	Prior	Percent	Current	Prior	Percent	Current	Prior	Percent
<b>Violent</b>	Criminal Homicide	0	0		0	0		0	2	-100.00%
	Rape	0	0		2	0		16	34	-52.94%
	Robbery - Commercial	0	0		0	0		2	3	-33.33%
	Robbery - Person	0	1	-100.00%	2	2	0.00%	14	19	-26.32%
	Aggravated Assault - Non DV	2	1	100.00%	3	6	-50.00%	49	55	-10.91%
	Aggravated Assault - DV	0	2	-100.00%	3	8	-62.50%	42	43	-2.33%
<b>Violent Total:</b>		<b>2</b>	<b>4</b>	<b>-50.00%</b>	<b>10</b>	<b>16</b>	<b>-37.50%</b>	<b>123</b>	<b>156</b>	<b>-21.15%</b>
<b>Property</b>	Burglary - Residential	0	1	-100.00%	4	11	-63.64%	57	48	18.75%
	Burglary Garage	0	0		2	1	100.00%	30	42	-28.57%
	Burglary Commercial	2	1	100.00%	4	4	0.00%	44	68	-35.29%
	Larceny	16	21	-23.81%	67	62	8.06%	557	619	-10.02%
	Vehicle Theft	6	2	200.00%	10	10	0.00%	77	135	-42.96%
	Arson	0	1	-100.00%	3	4	-25.00%	18	9	100.00%
<b>Property Total:</b>		<b>24</b>	<b>26</b>	<b>-7.69%</b>	<b>90</b>	<b>92</b>	<b>-2.17%</b>	<b>783</b>	<b>921</b>	<b>-14.98%</b>
<b>Preliminary Part 1 Crime Totals:</b>		<b>26</b>	<b>30</b>	<b>-13.33%</b>	<b>100</b>	<b>108</b>	<b>-7.41%</b>	<b>906</b>	<b>1077</b>	<b>-15.88%</b>
<b>Current 7 Day Period:</b>		10/6/2024 - 10/12/2024			<b>Prior 7 Day Period:</b>		9/29/2024 - 10/5/2024			
<b>Current 28 Day Period:</b>		9/15/2024 - 10/12/2024			<b>Prior 28 Day Period:</b>		8/18/2024 - 9/14/2024			
<b>Current YTD Day Period:</b>		1/1/2024 - 10/12/2024			<b>Prior YTD Period:</b>		1/1/2023 - 10/12/2023			

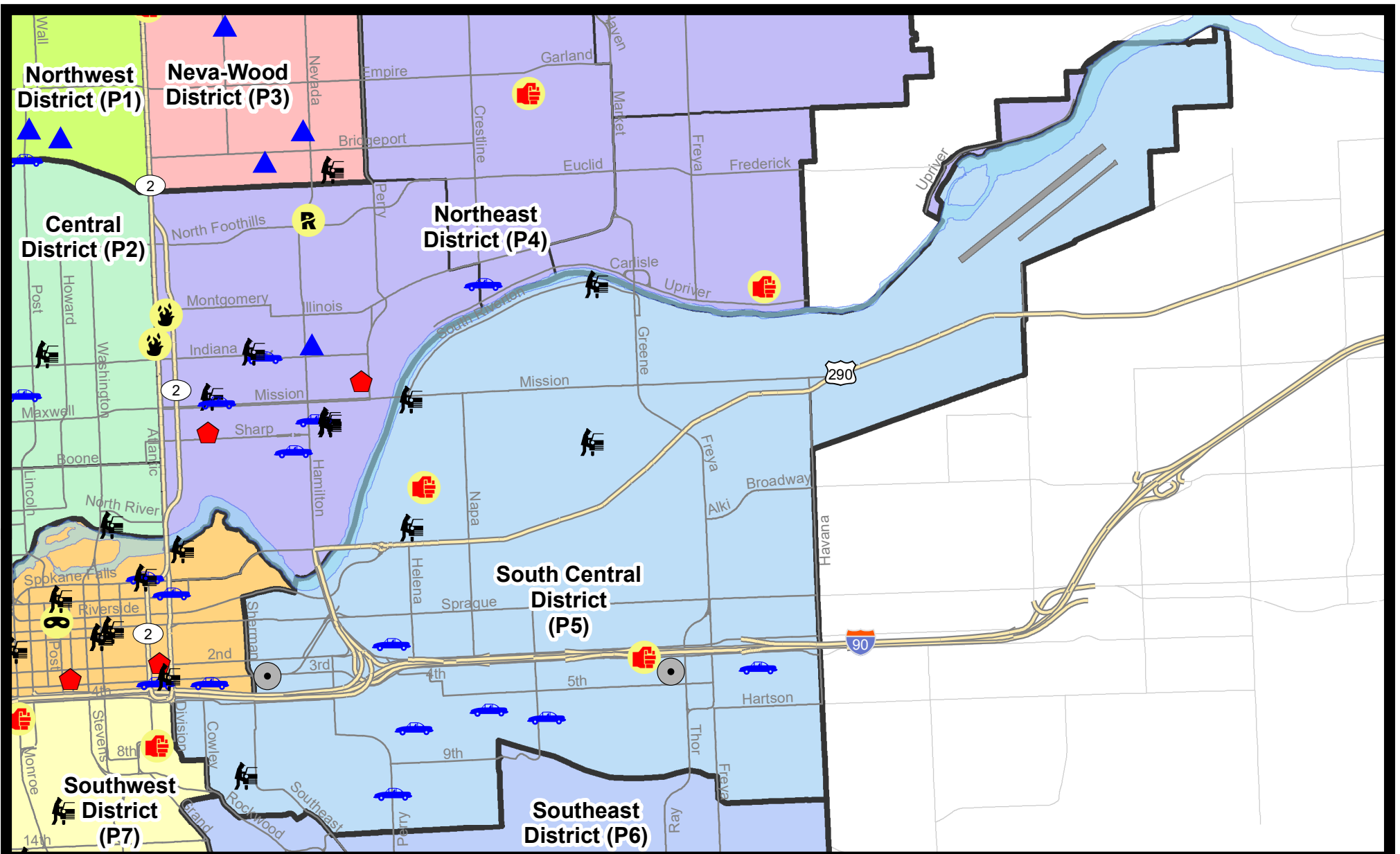

Prepared by SPD Crime Analysis Office - Monday, October 14, 2024

**NOTE:** SPD moved from UCR to the NIBRS reporting standard on 10/4/16 following the transition to a new RMS System. [Numbers on CompStat reports prior to this date should not be used as a comparison to those on this report.](#) Additional info on these reporting standards can be found on the FBI website: <https://ucr.fbi.gov/nibrs-overview>

This chart represents Preliminary counts of selected crime categories from Police Case Reports. Full statistical analysis to determine the confidence level of this data has not been performed. The % change columns on the preliminary counts differ from the percentage change on the NIBRS crime report, sometimes significantly. The CompStat report is designed for operational use and includes only selected NIBRS categories and coding less complex than full NIBRS rules. Official statistics for these and other NIBRS categories can be found on WASPC & FBI websites once available.














**Note:** On 2/10/21 a portion of the Police Block SPC5EC became part of the Downtown Precinct (SPD8EC); Consequently activity in P5 will appear lower if compared to printed CompStat reports prior to 2/10/21

**City of Spokane**  
**South Central District (P5)**  
**Selected Crime Types**  
**2024-10-06 to 2024-10-12**  
 Prepared By:  
**Crime Analysis Unit**  
**Spokane Police Department**

**Legend**

**NIBRS Events**




	Criminal Homicide		Robbery Commercial		Aggravated Assault		Burglary Commercial
	Rape		Robbery Person		Burglary Residential		Vehicle Prowling
			Burglary Garage		Vehicle Theft		Arson

*Cases Represent LERMS Crime Codes  
 Points may indicate multiple events  
 Note: Veh Prowl is only Larceny category displayed*



**For Additional Information on Incidents**  
 pertaining to an Area, Trend, or Pattern  
 Contact Information Analysis

0 0.2 0.4 0.6 0.8 1 Miles

**THIS IS NOT A LEGAL DOCUMENT:**  
 The information shown on this map is compiled from various sources and is subject to constant revision. Information shown on this map should not be used to determine the location of facilities in relationship to property lines, section lines, streets, etc.

Sunday - Saturday

10/6/2024 TO 10/12/2024

SE - South Central District (P5)



<u>A/C</u>	<u>Offense Statute</u>	<u>Address</u>	<u>Reported Date</u>	<u>Dist</u>
<b><u>SPC5EC</u></b>				
C	BURGLARY 2D COMMERCIAL	400 S THOR ST	10/8/2024	P6
C	BURGLARY 2D COMMERCIAL	600 E 3RD AVE	10/8/2024	P6
C	HARASSMENT WEAPON INVOLVED	E 3RD AVE / S GREENE ST	10/6/2024	P6
C	THEFT 2D ALL OTHER	600 S IVORY ST	10/10/2024	P6
C	THEFT 2D FROM MOTOR VEHICLE	400 E 9TH AVE	10/9/2024	P5
C	THEFT 3D FROM BUILDING	1500 E RIVERSIDE AVE	10/10/2024	P1
C	THEFT 3D FROM BUILDING	4100 E 4TH AVE	10/11/2024	P5
C	THEFT 3D SHOPLIFTING	3600 E SPRAGUE AVE	10/9/2024	P5
C	THEFT 3D VEHICLE PARTS AND ACCESSORIES	200 S HAVANA ST	10/7/2024	P5
C	THEFT OF MOTOR VEHICLE	600 S HELENA ST	10/7/2024	P1
C	THEFT OF MOTOR VEHICLE	1400 E PACIFIC AVE	10/8/2024	P6
C	THEFT OF MOTOR VEHICLE	3900 E 4TH AVE	10/9/2024	P6
C	THEFT OF MOTOR VEHICLE	2000 E 6TH AVE	10/10/2024	P6
C	THEFT OF MOTOR VEHICLE	1100 S PERRY ST	10/10/2024	P6
C	THEFT OF MOTOR VEHICLE	2400 E HARTSON AVE	10/12/2024	P6
<b><u>SPC5GP</u></b>				
C	DRIVE BY SHOOTING	1700 E MALLON AVE	10/6/2024	P5
C	THEFT 1D FROM BUILDING	1400 N GREENE ST	10/7/2024	P5
C	THEFT 2D ALL OTHER	2900 E AUGUSTA AVE	10/12/2024	P5
C	THEFT 2D FROM MOTOR VEHICLE	2900 E SOUTH RIVERTON AVE	10/8/2024	P5
C	THEFT 2D FROM MOTOR VEHICLE	1100 N NELSON ST	10/8/2024	P5
C	THEFT 3D ALL OTHER	1900 E SINTO AVE	10/6/2024	P5
C	THEFT 3D ALL OTHER	1600 E SOUTH RIVERTON AVE	10/7/2024	P5
C	THEFT 3D ALL OTHER	1600 E DESMET AVE	10/10/2024	P5
A	THEFT 3D FROM MOTOR VEHICLE	1600 E MISSION AVE	10/8/2024	P5
A	THEFT 3D FROM MOTOR VEHICLE	600 N HELENA ST	10/9/2024	P5
C	THEFT 3D VEHICLE PARTS AND ACCESSORIES	1800 N GREENE ST	10/9/2024	P5



POLICE SUMMARY - Ending: Saturday, October 12, 2024



## SE - Southeast District (P6)

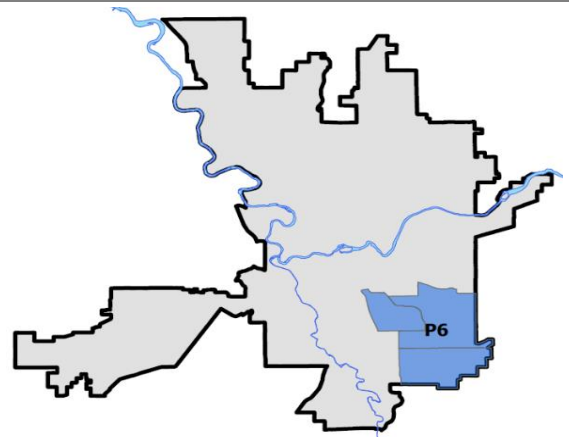
### Preliminary IBR Counts

NIBRS Categories (Part 1 Selected)		7 Day Comparison			28 Day Comparison			YTD Comparison		
		Current	Prior	Percent	Current	Prior	Percent	Current	Prior	Percent
<b>Violent</b>	Criminal Homicide	0	0		0	0		1	1	0.00%
	Rape	0	0		0	1	-100.00%	8	5	60.00%
	Robbery - Commercial	0	0		0	0		11	4	175.00%
	Robbery - Person	0	0		1	1	0.00%	8	2	300.00%
	Aggravated Assault - Non DV	1	0		1	3	-66.67%	17	18	-5.56%
	Aggravated Assault - DV	0	0		1	1	0.00%	20	12	66.67%
<b>Violent Total:</b>		<b>1</b>	<b>0</b>		<b>3</b>	<b>6</b>	<b>-50.00%</b>	<b>65</b>	<b>42</b>	<b>54.76%</b>
<b>Property</b>	Burglary - Residential	2	2	0.00%	4	4	0.00%	40	35	14.29%
	Burglary Garage	1	0		2	1	100.00%	23	35	-34.29%
	Burglary Commercial	3	0		3	3	0.00%	20	20	0.00%
	Larceny	18	15	20.00%	61	48	27.08%	395	416	-5.05%
	Vehicle Theft	2	1	100.00%	7	7	0.00%	71	127	-44.09%
	Arson	0	0		0	0		8	1	700.00%
<b>Property Total:</b>		<b>26</b>	<b>18</b>	<b>44.44%</b>	<b>77</b>	<b>63</b>	<b>22.22%</b>	<b>557</b>	<b>634</b>	<b>-12.15%</b>
<b>Preliminary Part 1 Crime Totals:</b>		<b>27</b>	<b>18</b>	<b>50.00%</b>	<b>80</b>	<b>69</b>	<b>15.94%</b>	<b>622</b>	<b>676</b>	<b>-7.99%</b>
<b>Current 7 Day Period:</b>		10/6/2024 - 10/12/2024			<b>Prior 7 Day Period:</b>		9/29/2024 - 10/5/2024			
<b>Current 28 Day Period:</b>		9/15/2024 - 10/12/2024			<b>Prior 28 Day Period:</b>		8/18/2024 - 9/14/2024			
<b>Current YTD Day Period:</b>		1/1/2024 - 10/12/2024			<b>Prior YTD Period:</b>		1/1/2023 - 10/12/2023			

Prepared by SPD Crime Analysis Office - Monday, October 14, 2024

**NOTE:** SPD moved from UCR to the NIBRS reporting standard on 10/4/16 following the transition to a new RMS System. [Numbers on CompStat reports prior to this date should not be used as a comparison to those on this report.](#) Additional info on these reporting standards can be found on the FBI website: <https://ucr.fbi.gov/nibrs-overview>

This chart represents Preliminary counts of selected crime categories from Police Case Reports. Full statistical analysis to determine the confidence level of this data has not been performed. The % change columns on the preliminary counts differ from the percentage change on the NIBRS crime report, sometimes significantly. The CompStat report is designed for operational use and includes only selected NIBRS categories and coding less complex than full NIBRS rules. Official statistics for these and other NIBRS categories can be found on WASPC & FBI websites once available.





Sunday - Saturday

10/6/2024 TO 10/12/2024

SE - Southeast District (P6)



<u>A/C</u>	<u>Offense Statute</u>	<u>Address</u>	<u>Reported Date</u>	<u>Dist</u>
<b><u>SPC6LH</u></b>				
C	BURGLARY 2D COMMERCIAL	2500 E 29TH AVE	10/12/2024	P6
C	HARASSMENT FELONY WEAPON INVOLVED	3300 E 22ND AVE	10/8/2024	P6
C	MAIL THEFT	2400 E DEERWOOD CT	10/7/2024	P6
C	MAIL THEFT	3500 E 36TH AVE	10/8/2024	P6
A	RESIDENTIAL BURGLARY	3100 E 33RD AVE	10/10/2024	P7
C	SHOPLIFTING BURGLARY	2500 E 29TH AVE	10/12/2024	P6
C	THEFT 2D ALL OTHER	2900 E 36TH AVE	10/6/2024	P6
C	THEFT 3D ALL OTHER	2500 E 29TH AVE	10/12/2024	P6
C	THEFT 3D FROM BUILDING	2600 E 27TH AVE	10/9/2024	P6
C	THEFT 3D FROM BUILDING	2500 E 29TH AVE	10/9/2024	P6
C	THEFT 3D FROM MOTOR VEHICLE	1800 E 37TH AVE	10/7/2024	P6
C	THEFT 3D SHOPLIFTING	2500 E 29TH AVE	10/9/2024	P6
C	THEFT 3D SHOPLIFTING	2500 E 29TH AVE	10/12/2024	P6
<b><u>SPC6RW</u></b>				
C	THEFT 3D ALL OTHER	1200 E 26TH AVE	10/10/2024	P6
C	THEFT 3D VEHICLE PARTS AND ACCESSORIES	2600 S HATCH ST	10/8/2024	P6
C	THEFT OF MOTOR VEHICLE	1200 E OVERBLUFF RD	10/7/2024	P6
<b><u>SPC6SG</u></b>				
C	BURGLARY 1D GARAGE	5000 S REGAL ST	10/8/2024	P6
C	BURGLARY 2D COMMERCIAL	E 44TH AVE / S REGAL ST	10/11/2024	P6
C	MAIL THEFT	5000 S REGAL ST	10/12/2024	P6
C	RESIDENTIAL BURGLARY	3300 E 55TH AVE	10/12/2024	P6
C	THEFT 2D ALL OTHER	4900 S REGAL ST	10/7/2024	P6
C	THEFT 2D FROM MOTOR VEHICLE	3300 E 55TH AVE	10/10/2024	P6
C	THEFT 3D ALL OTHER	2200 E 45TH AVE	10/10/2024	P6
C	THEFT 3D FROM BUILDING	3300 E 55TH AVE	10/11/2024	P6
C	THEFT 3D FROM BUILDING	3300 E 55TH AVE	10/12/2024	P6
A	THEFT 3D SHOPLIFTING	4900 S REGAL ST	10/6/2024	P6
C	THEFT OF MOTOR VEHICLE	4700 S MADELIA ST	10/12/2024	P7



# SW - Southwest District (P7)

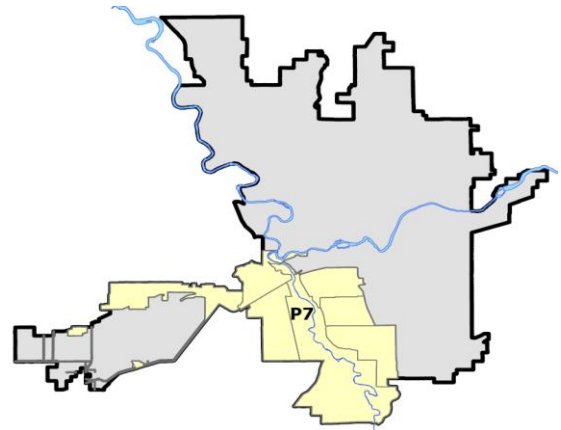
## Preliminary IBR Counts

NIBRS Categories (Part 1 Selected)		7 Day Comparison			28 Day Comparison			YTD Comparison		
		Current	Prior	Percent	Current	Prior	Percent	Current	Prior	Percent
<b>Violent</b>	Criminal Homicide	0	0		0	0		2	2	0.00%
	Rape	0	2	-100.00%	4	0		23	22	4.55%
	Robbery - Commercial	0	0		0	0		1	5	-80.00%
	Robbery - Person	0	1	-100.00%	1	1	0.00%	11	15	-26.67%
	Aggravated Assault - Non DV	2	1	100.00%	6	2	200.00%	32	33	-3.03%
	Aggravated Assault - DV	0	0		1	3	-66.67%	24	19	26.32%
<b>Violent Total:</b>		2	4	-50.00%	12	6	100.00%	93	96	-3.13%
<b>Property</b>	Burglary - Residential	3	2	50.00%	10	9	11.11%	63	57	10.53%
	Burglary Garage	2	1	100.00%	5	3	66.67%	45	59	-23.73%
	Burglary Commercial	0	0		2	4	-50.00%	22	26	-15.38%
	Larceny	12	15	-20.00%	58	64	-9.38%	550	721	-23.72%
	Vehicle Theft	0	1	-100.00%	4	5	-20.00%	71	142	-50.00%
	Arson	0	0		0	2	-100.00%	8	3	166.67%
<b>Property Total:</b>		17	19	-10.53%	79	87	-9.20%	759	1008	-24.70%
<b>Preliminary Part 1 Crime Totals:</b>		19	23	-17.39%	91	93	-2.15%	852	1104	-22.83%
<b>Current 7 Day Period:</b>		10/6/2024 - 10/12/2024			<b>Prior 7 Day Period:</b>		9/29/2024 - 10/5/2024			
<b>Current 28 Day Period:</b>		9/15/2024 - 10/12/2024			<b>Prior 28 Day Period:</b>		8/18/2024 - 9/14/2024			
<b>Current YTD Day Period:</b>		1/1/2024 - 10/12/2024			<b>Prior YTD Period:</b>		1/1/2023 - 10/12/2023			

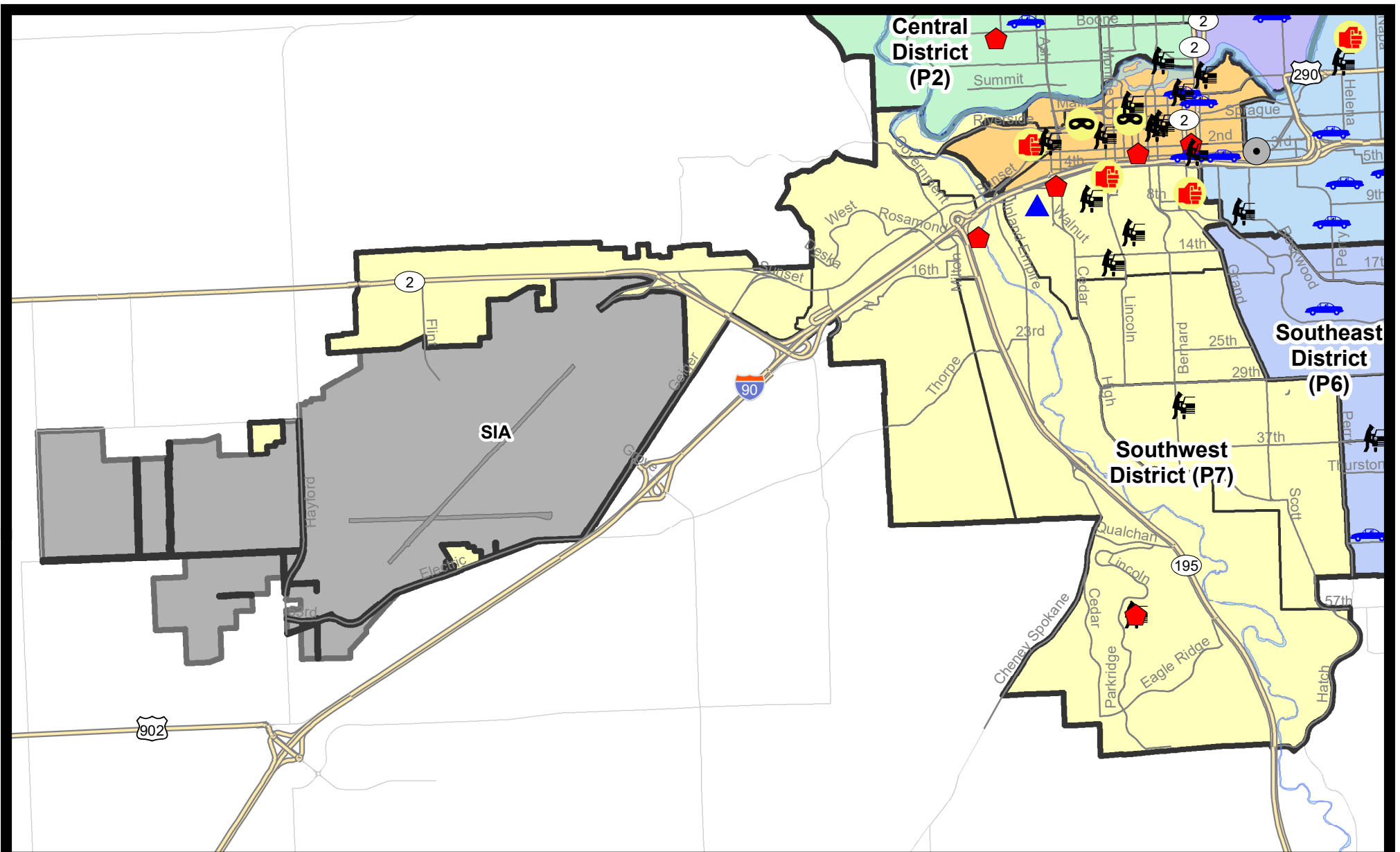
Prepared by SPD Crime Analysis Office - Monday, October 14, 2024

**NOTE:** SPD moved from UCR to the NIBRS reporting standard on 10/4/16 following the transition to a new RMS System. [Numbers on CompStat reports prior to this date should not be used as a comparison to those on this report.](#) Additional info on these reporting standards can be found on the FBI website: <https://ucr.fbi.gov/nibrs-overview>

This chart represents Preliminary counts of selected crime categories from Police Case Reports. Full statistical analysis to determine the confidence level of this data has not been performed. The % change columns on the preliminary counts differ from the percentage change on the NIBRS crime report, sometimes significantly. The CompStat report is designed for operational use and includes only selected NIBRS categories and coding less complex than full NIBRS rules. Official statistics for these and other NIBRS categories can be found on WASPC & FBI websites once available.



Note: On 1/8/23 boundary changes were implemented that incorporated portions of P7 into the Downtown DAVID Sector (SPD8BA SPD8PV); Consequently activity in P7 will appear lower if compared to printed CompStat reports prior to 1/8/23



**City of Spokane**  
**Southwest District (P7)**  
**Selected**  
**Crime Types**  
**2024-10-06 to 2024-10-12**

Prepared By:  
**Crime Analysis Unit**  
**Spokane Police Department**

**Legend**


**NIBRS Events**

-  Criminal Homicide
-  Robbery Commercial
-  Aggravated Assault
-  Burglary Commercial
-  Rape
-  Robbery Person
-  Burglary Residential
-  Vehicle Prowling
-  Burglary Garage
-  Vehicle Theft
-  Arson

*Cases Represent LERMS Crime Codes  
 Points may indicate multiple events  
 Note: Veh Prowl is only Larceny category displayed*



*For Additional Information on Incidents  
 pertaining to an Area, Trend, or Pattern  
 Contact Information Analysis*



**THIS IS NOT A LEGAL DOCUMENT:**  
*The information shown on this map is compiled  
 from various sources and is subject to constant  
 revision. Information shown on this map should  
 not be used to determine the location of facilities  
 in relationship to property lines, section lines,  
 streets, etc.*

Sunday - Saturday

10/6/2024 TO 10/12/2024

SE - Southwest District (P7)



<u>A/C</u>	<u>Offense Statute</u>	<u>Address</u>	<u>Reported Date</u>	<u>Dist</u>
<b><u>SPC7CH</u></b>				
C	ASSAULT 2D	100 W 8TH AVE	10/8/2024	P7
C	BURGLARY 1D GARAGE	1700 W 8TH AVE	10/9/2024	P7
C	BURGLARY 2D GARAGE	1700 W 8TH AVE	10/7/2024	P7
C	RESIDENTIAL BURGLARY	1500 W 6TH AVE	10/8/2024	P7
C	THEFT 2D ALL OTHER	S WASHINGTON ST / W 8TH AVE	10/10/2024	P7
C	THEFT 2D FROM MOTOR VEHICLE	700 S JEFFERSON ST	10/6/2024	P7
C	THEFT 2D FROM MOTOR VEHICLE	1100 S WALL ST	10/12/2024	P7
C	THEFT 3D ALL OTHER	500 W 7TH AVE	10/7/2024	P6
C	THEFT OF A FIREARM FROM MOTOR VEHICLE	900 W 15TH AVE	10/8/2024	P7
C	VEHICULAR ASSAULT	W 5TH AVE / S MONROE ST	10/7/2024	P8
<b><u>SPC7CS</u></b>				
C	THEFT 3D ALL OTHER	300 E 37TH AVE	10/12/2024	P7
C	THEFT 3D FROM MOTOR VEHICLE	200 W 32ND AVE	10/11/2024	P7
<b><u>SPC7LC</u></b>				
A	RESIDENTIAL BURGLARY	2400 W 11TH AVE	10/8/2024	P7
C	RESIDENTIAL BURGLARY	5500 S CHAPERON PEAK DR	10/11/2024	P7
C	THEFT 1D ALL OTHER	5500 S CHAPERON PEAK DR	10/11/2024	P7
C	THEFT 3D ALL OTHER	2300 W 16TH AVE	10/11/2024	P7
C	THEFT 3D FROM MOTOR VEHICLE	5500 S CHAPERON PEAK DR	10/11/2024	P7
<b><u>SPC7WH</u></b>				
C	THEFT 3D ALL OTHER	500 S GOVERNMENT WAY	10/9/2024	P7
<b><u>SPC7WP</u></b>				
C	THEFT 3D SHOPLIFTING	9600 W US 2 HWY	10/8/2024	

# SPOKANE POLICE DEPARTMENT

## Downtown Precinct

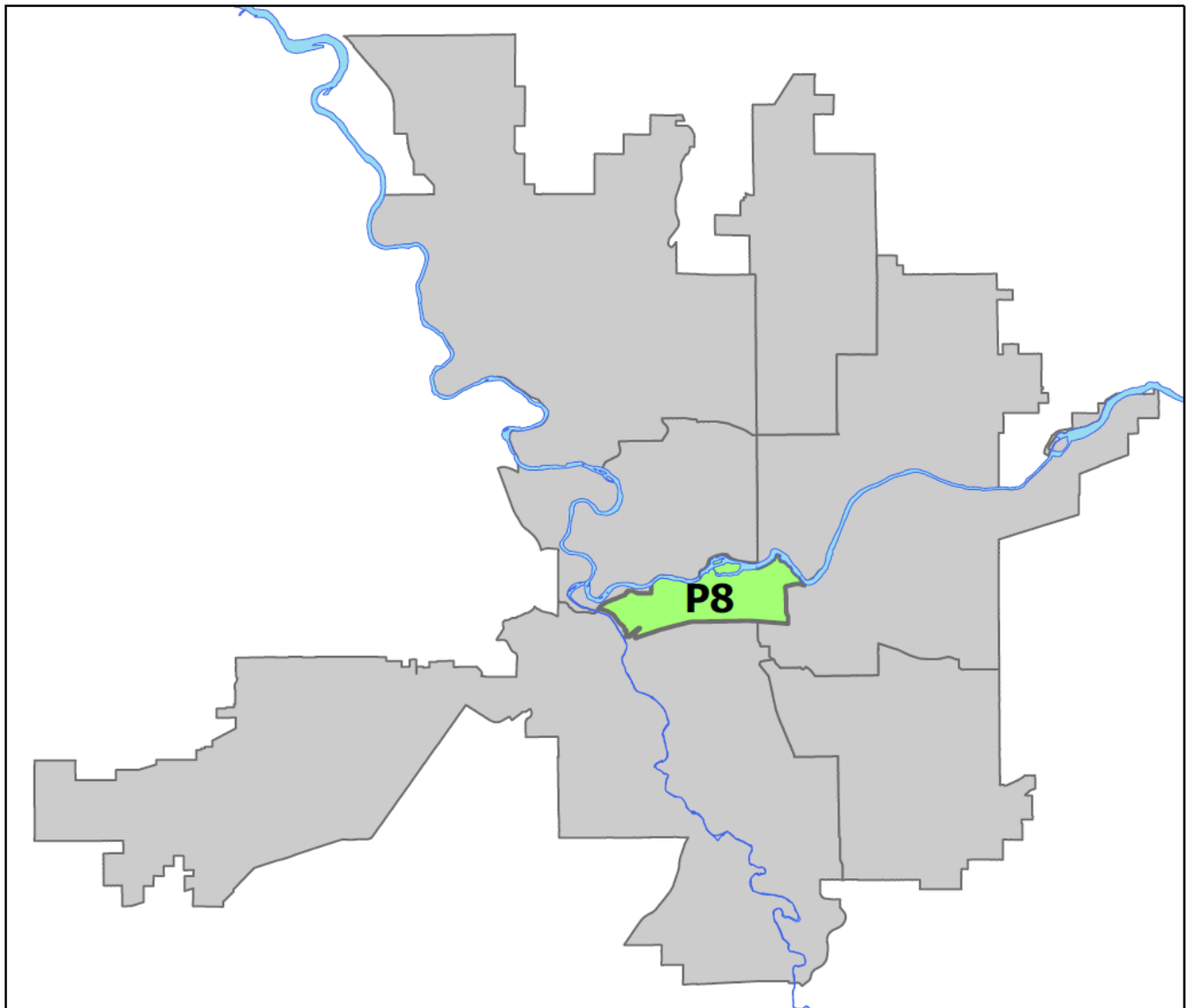
## DAVID Sector



PSA Commander

Captain Steve Wohl

Downtown District (P8)



POLICE SUMMARY - Ending: Saturday, October 12, 2024

# DOWNTOWN PRECINCT (P8) DAVID SECTOR



## Preliminary IBR Counts

NIBRS Categories (Part 1 Selected)		7 Day Comparison			28 Day Comparison			YTD Comparison		
		Current	Prior	Percent	Current	Prior	Percent	Current	Prior	Percent
<b>Violent</b>	Criminal Homicide	0	0		0	0		0	1	-100.00%
	Rape	0	1	-100.00%	2	3	-33.33%	27	23	17.39%
	Robbery - Commercial	0	0		1	3	-66.67%	11	18	-38.89%
	Robbery - Person	2	2	0.00%	5	10	-50.00%	75	63	19.05%
	Aggravated Assault - Non DV	1	0		7	12	-41.67%	116	134	-13.43%
	Aggravated Assault - DV	0	0		1	2	-50.00%	22	26	-15.38%
<b>Violent Total:</b>		<b>3</b>	<b>3</b>	<b>0.00%</b>	<b>16</b>	<b>30</b>	<b>-46.67%</b>	<b>251</b>	<b>265</b>	<b>-5.28%</b>
<b>Property</b>	Burglary - Residential	2	0		2	0		28	47	-40.43%
	Burglary Garage	0	0		2	4	-50.00%	8	16	-50.00%
	Burglary Commercial	0	1	-100.00%	3	12	-75.00%	63	86	-26.74%
	Larceny	29	20	45.00%	114	165	-30.91%	1046	1105	-5.34%
	Vehicle Theft	4	5	-20.00%	14	11	27.27%	127	131	-3.05%
	Arson	0	1	-100.00%	4	2	100.00%	22	15	46.67%
<b>Property Total:</b>		<b>35</b>	<b>27</b>	<b>29.63%</b>	<b>139</b>	<b>194</b>	<b>-28.35%</b>	<b>1294</b>	<b>1400</b>	<b>-7.57%</b>
<b>Preliminary Part 1 Crime Totals:</b>		<b>38</b>	<b>30</b>	<b>26.67%</b>	<b>155</b>	<b>224</b>	<b>-30.80%</b>	<b>1545</b>	<b>1665</b>	<b>-7.21%</b>
<b>Current 7 Day Period:</b>		10/6/2024 - 10/12/2024			<b>Prior 7 Day Period:</b>		9/29/2024 - 10/5/2024			
<b>Current 28 Day Period:</b>		9/15/2024 - 10/12/2024			<b>Prior 28 Day Period:</b>		8/18/2024 - 9/14/2024			
<b>Current YTD Day Period:</b>		1/1/2024 - 10/12/2024			<b>Prior YTD Period:</b>		1/1/2023 - 10/12/2023			

Prepared by SPD Crime Analysis Office - Monday, October 14, 2024

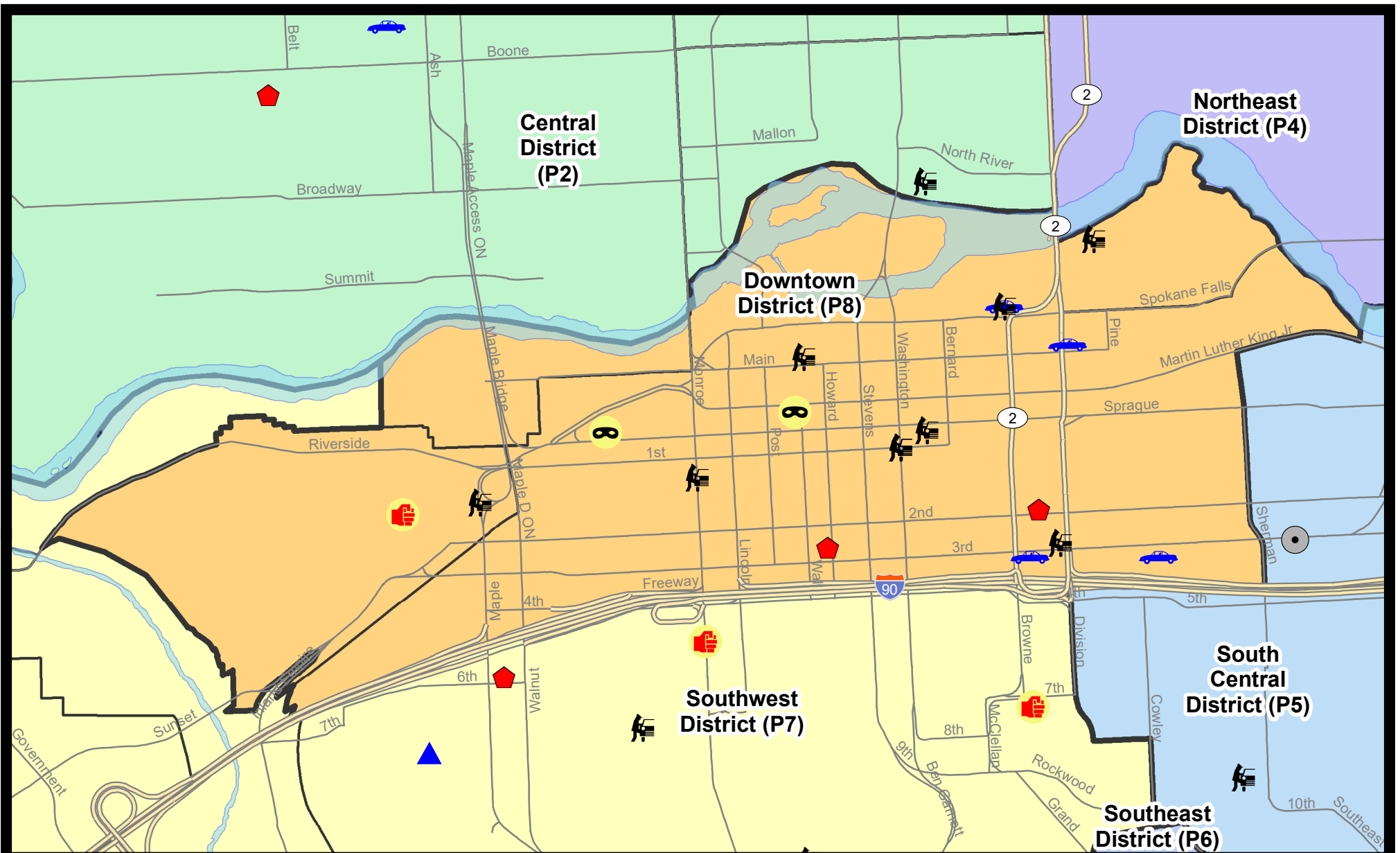
**NOTE:** SPD moved from UCR to the NIBRS reporting standard on 10/4/16 following the transition to a new RMS System. [Numbers on CompStat reports prior to this date should not be used as a comparison to those on this report.](#) Additional info on these reporting standards can be found on the FBI website: <https://ucr.fbi.gov/nibrs-overview>

This chart represents Preliminary counts of selected crime categories from Police Case Reports. Full statistical analysis to determine the confidence level of this data has not been performed. The % change columns on the preliminary counts differ from the percentage change on the NIBRS crime report, sometimes significantly. The CompStat report is designed for operational use and includes only selected NIBRS categories and coding less complex than full NIBRS rules. Official statistics for these and other NIBRS categories can be found on WASPC & FBI websites once available.



**Note:** On 1/8/23 boundary changes incorporated portions of P7 into the Downtown Precinct (SPD8BA and SPD8PV); Consequently activity in P8 will appear higher if compared to printed CompStat reports prior to 1/8/23





**City of Spokane**  
**Downtown District (P8)**  
**Selected**  
**Crime Types**  
**2024-10-06 to 2024-10-12**

Prepared By:  
**Crime Analysis Unit**  
**Spokane Police Department**

**Legend**


**NIBRS Events**

- Criminal Homicide
- Robbery Commercial
- Aggravated Assault
- Burglary Commercial
- Rape
- Robbery Person
- Burglary Residential
- Burglary Garage
- Vehicle Prowling
- Vehicle Theft
- Arson

*Cases Represent LERMS Crime Codes  
 Points may indicate multiple events  
 Note: Veh Prowl is only Larceny category displayed*



*For Additional Information on Incidents  
 pertaining to an Area, Trend, or Pattern  
 Contact Information Analysis*



**THIS IS NOT A LEGAL DOCUMENT:**  
*The information shown on this map is compiled  
 from various sources and is subject to constant  
 revision. Information shown on this map should  
 not be used to determine the location of facilities  
 in relationship to property lines, section lines,  
 streets, etc.*

Sunday - Saturday

10/6/2024 TO 10/12/2024



SW - Downtown District (P8)

<u>A/C</u>	<u>Offense Statute</u>	<u>Address</u>	<u>Reported Date</u>	<u>Dist</u>
<b><u>SPD8BA</u></b>				
C	ASSAULT 2D	1800 W PACIFIC AVE	10/6/2024	P8
C	THEFT 3D ALL OTHER	400 S COEUR D ALENE ST	10/9/2024	P8
C	THEFT 3D ALL OTHER	2200 W PACIFIC AVE	10/6/2024	P8
A	THEFT 3D FROM MOTOR VEHICLE	1600 W PACIFIC AVE	10/7/2024	P8
<b><u>SPD8EC</u></b>				
C	THEFT OF MOTOR VEHICLE	200 N DIVISION ST	10/6/2024	P8
C	THEFT OF MOTOR VEHICLE	200 E 3RD AVE	10/10/2024	P8
<b><u>SPD8RS</u></b>				
C	RESIDENTIAL BURGLARY	0 W 2ND AVE	10/9/2024	P8
A	RESIDENTIAL BURGLARY	200 S HOWARD ST	10/12/2024	P8
C	ROBBERY 1D PERSON	1200 W SPRAGUE AVE	10/12/2024	P8
C	ROBBERY 1D PERSON	700 W RIVERSIDE AVE	10/12/2024	P1
C	THEFT 2D FROM BUILDING	0 W PACIFIC AVE	10/11/2024	P8
C	THEFT 2D FROM BUILDING	300 W SPOKANE FALLS BLVD	10/11/2024	P5
C	THEFT 2D FROM MOTOR VEHICLE	S MONROE ST / W RAILROAD ALLEY AVE	10/10/2024	P8
C	THEFT 2D FROM MOTOR VEHICLE	W 1ST AVE / S WASHINGTON ST	10/11/2024	P8
C	THEFT 2D FROM MOTOR VEHICLE	400 N RIVERPOINT BLVD	10/12/2024	P8
C	THEFT 2D FROM MOTOR VEHICLE	W 1ST AVE / S WASHINGTON ST	10/12/2024	P8
C	THEFT 2D SHOPLIFTING	600 W MAIN AVE	10/9/2024	P8
C	THEFT 2D SHOPLIFTING	700 W MAIN AVE	10/11/2024	P8
C	THEFT 3D ALL OTHER	500 W 2ND AVE	10/7/2024	P8
C	THEFT 3D ALL OTHER	900 W MAIN AVE	10/10/2024	P8
C	THEFT 3D ALL OTHER	900 W 2ND AVE	10/11/2024	P8
C	THEFT 3D FROM BUILDING	400 W 3RD AVE	10/7/2024	P8
C	THEFT 3D FROM BUILDING	200 W SPOKANE FALLS BLVD	10/9/2024	P8
C	THEFT 3D FROM BUILDING	500 W SPRAGUE AVE	10/11/2024	P8
C	THEFT 3D FROM MOTOR VEHICLE	600 W MAIN AVE	10/7/2024	P8
C	THEFT 3D FROM MOTOR VEHICLE	0 W 3RD AVE	10/10/2024	P8
C	THEFT 3D FROM MOTOR VEHICLE	200 W SPOKANE FALLS BLVD	10/12/2024	P8
C	THEFT 3D FROM MOTOR VEHICLE	300 W SPRAGUE AVE	10/9/2024	P8
C	THEFT 3D SHOPLIFTING	600 W MAIN AVE	10/9/2024	P8
C	THEFT 3D SHOPLIFTING	700 W MAIN AVE	10/11/2024	P8
C	THEFT 3D SHOPLIFTING	700 W MAIN AVE	10/7/2024	P8
C	THEFT 3D SHOPLIFTING	800 W 2ND AVE	10/8/2024	P8
C	THEFT 3D SHOPLIFTING	800 W 2ND AVE	10/8/2024	P8
C	THEFT 3D SHOPLIFTING	800 W 2ND AVE	10/8/2024	P8
C	THEFT 3D SHOPLIFTING	800 W 2ND AVE	10/8/2024	P8

<b>A/C</b>	<b>Offense Statute</b>	<b>Address</b>	<b>Reported Date</b>	<b>Dist</b>
C	THEFT 3D VEHICLE PARTS AND ACCESSORIES	W SPRAGUE AVE / W RIVERSIDE AVE	10/12/2024	P8
C	THEFT OF MOTOR VEHICLE	0 W 3RD AVE	10/11/2024	P8
C	THEFT OF MOTOR VEHICLE	200 W SPOKANE FALLS BLVD	10/12/2024	P8

POLICE SUMMARY - Ending: Saturday, October 12, 2024



## Other Jurisdiction or Unk District

### Preliminary IBR Counts

NIBRS Categories (Part 1 Selected)		7 Day Comparison			28 Day Comparison			YTD Comparison		
		Current	Prior	Percent	Current	Prior	Percent	Current	Prior	Percent
<b>Violent</b>	Criminal Homicide	0	0		0	0		0	0	
	Rape	1	0		1	0		1	5	-80.00%
	Robbery - Commercial	0	0		0	0		0	0	
	Robbery - Person	0	0		0	0		1	1	0.00%
	Aggravated Assault - Non DV	0	0		0	1	-100.00%	4	2	100.00%
	Aggravated Assault - DV	0	0		0	0		0	0	
<b>Violent Total:</b>		<b>1</b>	<b>0</b>		<b>1</b>	<b>1</b>	<b>0.00%</b>	<b>6</b>	<b>8</b>	<b>-25.00%</b>
<b>Property</b>	Burglary - Residential	0	0		0	0		0	0	
	Burglary Garage	0	0		0	0		1	1	0.00%
	Burglary Commercial	0	0		0	0		0	1	-100.00%
	Larceny	1	0		3	0		12	26	-53.85%
	Vehicle Theft	0	0		0	0		4	1	300.00%
	Arson	0	0		0	1	-100.00%	1	1	0.00%
<b>Property Total:</b>		<b>1</b>	<b>0</b>		<b>3</b>	<b>1</b>	<b>200.00%</b>	<b>18</b>	<b>30</b>	<b>-40.00%</b>
<b>Preliminary Part 1 Crime Totals:</b>		<b>2</b>	<b>0</b>		<b>4</b>	<b>2</b>	<b>100.00%</b>	<b>24</b>	<b>38</b>	<b>-36.84%</b>
<b>Current 7 Day Period:</b>		10/6/2024 - 10/12/2024			<b>Prior 7 Day Period:</b>		9/29/2024 - 10/5/2024			
<b>Current 28 Day Period:</b>		9/15/2024 - 10/12/2024			<b>Prior 28 Day Period:</b>		8/18/2024 - 9/14/2024			
<b>Current YTD Day Period:</b>		1/1/2024 - 10/12/2024			<b>Prior YTD Period:</b>		1/1/2023 - 10/12/2023			

Prepared by SPD Crime Analysis Office - Monday, October 14, 2024

**NOTE:** SPD moved from UCR to the NIBRS reporting standard on 10/4/16 following the transition to a new RMS System. [Numbers on CompStat reports prior to this date should not be used as a comparison to those on this report.](#) Additional info on these reporting standards can be found on the FBI website: <https://ucr.fbi.gov/nibrs-overview>

This chart represents Preliminary counts of selected crime categories from Police Case Reports. Full statistical analysis to determine the confidence level of this data has not been performed. The % change columns on the preliminary counts differ from the percentage change on the NIBRS crime report, sometimes significantly. The CompStat report is designed for operational use and includes only selected NIBRS categories and coding less complex than full NIBRS rules. Official statistics for these and other NIBRS categories can be found on WASPC & FBI websites once available.

Sunday - Saturday

10/6/2024 TO 10/12/2024

Other Jurisdiction/Unk District



<u>A/C</u>	<u>Offense Statute</u>	<u>Address</u>	<u>Reported Date</u>	<u>Dist</u>
C	RAPE OF A CHILD 3D		10/8/2024	Oth
C	THEFT 3D FROM BUILDING		10/7/2024	