

# SPOKANE POLICE DEPARTMENT

## PRELIMINARY CITYWIDE IBR CRIME REPORT



### Preliminary IBR Counts

CHIEF OF POLICE

Period Ending: Saturday, September 28, 2024

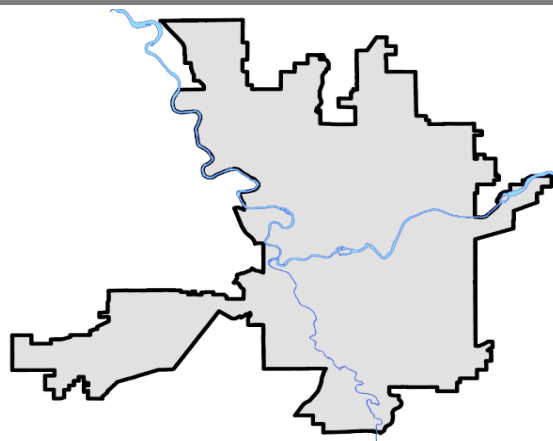
Kevin Hall

NIBRS Categories (Part 1 Selected)	7 Day Comparison			28 Day Comparison			YTD Comparison		
	Current	Prior	Percent	Current	Prior	Percent	Current	Prior	Percent
<b>Violent</b>									
Criminal Homicide	0	0		0	0		11	14	-21.43%
Rape	3	6	-50.00%	16	15	6.67%	160	188	-14.89%
Robbery - Commercial	3	0		9	5	80.00%	75	88	-14.77%
Robbery - Person	1	4	-75.00%	15	26	-42.31%	183	181	1.10%
Aggravated Assault - Non DV	10	14	-28.57%	48	59	-18.64%	436	463	-5.83%
Aggravated Assault - DV	9	2	350.00%	26	25	4.00%	273	269	1.49%
<b>Violent Total:</b>	<b>26</b>	<b>26</b>	<b>0.00%</b>	<b>114</b>	<b>130</b>	<b>-12.31%</b>	<b>1138</b>	<b>1203</b>	<b>-5.40%</b>
<b>Property</b>									
Burglary - Residential	14	8	75.00%	50	55	-9.09%	462	641	-27.93%
Burglary Garage	10	7	42.86%	42	41	2.44%	303	386	-21.50%
Burglary Commercial	10	14	-28.57%	39	44	-11.36%	363	463	-21.60%
Larceny	194	193	0.52%	768	769	-0.13%	6422	7150	-10.18%
Vehicle Theft	32	27	18.52%	106	96	10.42%	944	1342	-29.66%
Arson	3	4	-25.00%	21	11	90.91%	106	67	58.21%
<b>Property Total:</b>	<b>263</b>	<b>253</b>	<b>3.95%</b>	<b>1026</b>	<b>1016</b>	<b>0.98%</b>	<b>8600</b>	<b>10049</b>	<b>-14.42%</b>
<b>Preliminary Part 1 Crime Totals:</b>	<b>289</b>	<b>279</b>	<b>3.58%</b>	<b>1140</b>	<b>1146</b>	<b>-0.52%</b>	<b>9738</b>	<b>11252</b>	<b>-13.46%</b>
<b>Current 7 Day Period:</b>	9/22/2024 - 9/28/2024			<b>Prior 7 Day Period:</b>	9/15/2024 - 9/21/2024				
<b>Current 28 Day Period:</b>	9/1/2024 - 9/28/2024			<b>Prior 28 Day Period:</b>	8/4/2024 - 8/31/2024				
<b>Current YTD Day Period:</b>	1/1/2024 - 9/28/2024			<b>Prior YTD Period:</b>	1/1/2023 - 9/28/2023				

Prepared by SPD Crime Analysis Office - Monday, September 30, 2024

**NOTE:** SPD moved from UCR to the NIBRS reporting standard on 10/4/16 following the transition to a new RMS System. [Numbers on CompStat reports prior to this date should not be used as a comparison to those on this report.](#) Additional info on these reporting standards can be found on the FBI website: <https://ucr.fbi.gov/nibrs-overview>

This chart represents Preliminary counts of selected crime categories from Police Case Reports. Full statistical analysis to determine the confidence level of this data has not been performed. The % change columns on the preliminary counts differ from the percentage change on the NIBRS crime report, sometimes significantly. The CompStat report is designed for operational use and includes only selected NIBRS categories and coding less complex than full NIBRS rules. Official statistics for these and other NIBRS categories can be found on WASPC & FBI websites once available.



# SPOKANE POLICE DEPARTMENT

## Northwest Precinct

## ADAM Sector

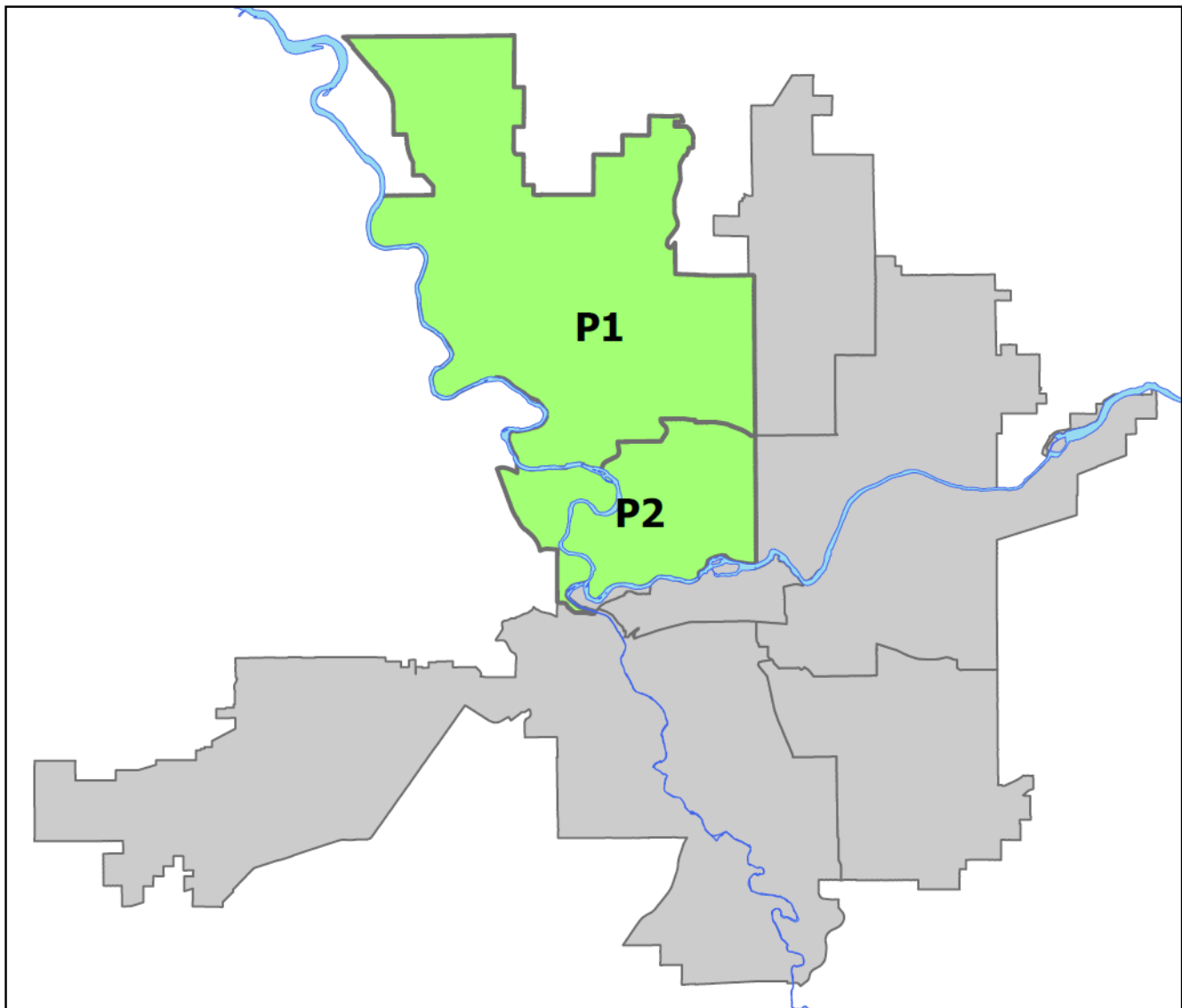


### PSA Commander

Captain Tom Hendren

Northwest District (P1)

Central District (P2)



# NORTHWEST PRECINCT (P1, P2) ADAM SECTOR



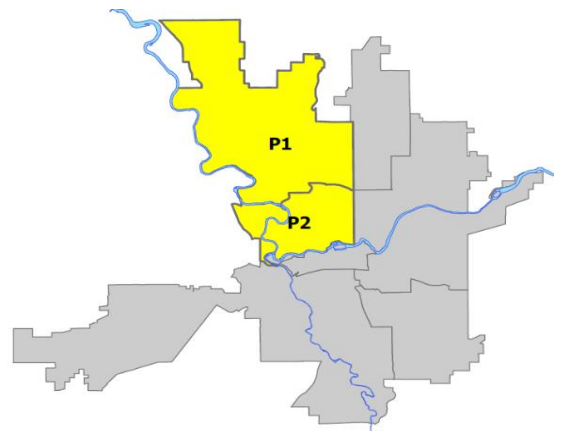
## Preliminary IBR Counts

NIBRS Categories (Part 1 Selected)		7 Day Comparison			28 Day Comparison			YTD Comparison		
		Current	Prior	Percent	Current	Prior	Percent	Current	Prior	Percent
<b>Violent</b>	Criminal Homicide	0	0		0	0		4	2	100.00%
	Rape	0	2	-100.00%	4	2	100.00%	46	50	-8.00%
	Robbery - Commercial	2	0		3	2	50.00%	19	13	46.15%
	Robbery - Person	0	1	-100.00%	3	6	-50.00%	32	28	14.29%
	Aggravated Assault - Non DV	7	2	250.00%	17	11	54.55%	97	86	12.79%
	Aggravated Assault - DV	2	0		6	5	20.00%	72	69	4.35%
<b>Violent Total:</b>		<b>11</b>	<b>5</b>	<b>120.00%</b>	<b>33</b>	<b>26</b>	<b>26.92%</b>	<b>270</b>	<b>248</b>	<b>8.87%</b>
<b>Property</b>	Burglary - Residential	3	0		11	15	-26.67%	143	177	-19.21%
	Burglary Garage	4	5	-20.00%	23	13	76.92%	110	113	-2.65%
	Burglary Commercial	2	7	-71.43%	13	7	85.71%	85	104	-18.27%
	Larceny	51	52	-1.92%	188	210	-10.48%	1730	1596	8.40%
	Vehicle Theft	14	10	40.00%	39	26	50.00%	272	331	-17.82%
	Arson	0	2	-100.00%	9	5	80.00%	34	17	100.00%
<b>Property Total:</b>		<b>74</b>	<b>76</b>	<b>-2.63%</b>	<b>283</b>	<b>276</b>	<b>2.54%</b>	<b>2374</b>	<b>2338</b>	<b>1.54%</b>
<b>Preliminary Part 1 Crime Totals:</b>		<b>85</b>	<b>81</b>	<b>4.94%</b>	<b>316</b>	<b>302</b>	<b>4.64%</b>	<b>2644</b>	<b>2586</b>	<b>2.24%</b>
<b>Current 7 Day Period:</b>		9/22/2024 - 9/28/2024			<b>Prior 7 Day Period:</b>		9/15/2024 - 9/21/2024			
<b>Current 28 Day Period:</b>		9/1/2024 - 9/28/2024			<b>Prior 28 Day Period:</b>		8/4/2024 - 8/31/2024			
<b>Current YTD Day Period:</b>		1/1/2024 - 9/28/2024			<b>Prior YTD Period:</b>		1/1/2023 - 9/28/2023			

Prepared by SPD Crime Analysis Office - Monday, September 30, 2024

**NOTE:** SPD moved from UCR to the NIBRS reporting standard on 10/4/16 following the transition to a new RMS System. [Numbers on CompStat reports prior to this date should not be used as a comparison to those on this report.](#) Additional info on these reporting standards can be found on the FBI website: <https://ucr.fbi.gov/nibrs-overview>

This chart represents Preliminary counts of selected crime categories from Police Case Reports. Full statistical analysis to determine the confidence level of this data has not been performed. The % change columns on the preliminary counts differ from the percentage change on the NIBRS crime report, sometimes significantly. The CompStat report is designed for operational use and includes only selected NIBRS categories and coding less complex than full NIBRS rules. Official statistics for these and other NIBRS categories can be found on WASPC & FBI websites once available.



Note: On 1/8/23 boundary changes were implemented dividing the North Precinct into two (NW and NE). The Northwest Precinct ADAM Sector consists of P1 and P2; Consequently this page did not exist on printed CompStat reports prior to 1/8/23



# NW - Northwest District (P1)

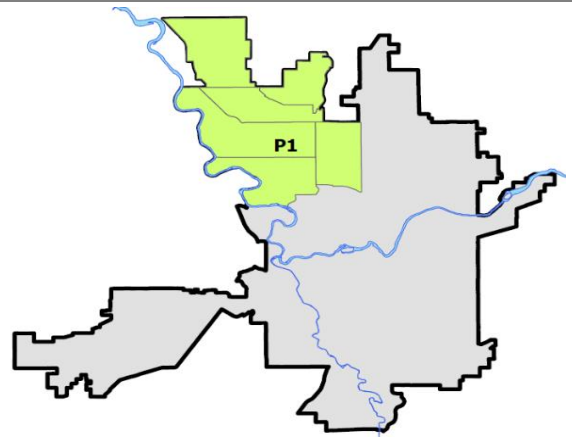
## Preliminary IBR Counts

NIBRS Categories (Part 1 Selected)		7 Day Comparison			28 Day Comparison			YTD Comparison		
		Current	Prior	Percent	Current	Prior	Percent	Current	Prior	Percent
<b>Violent</b>	Criminal Homicide	0	0		0	0		4	0	
	Rape	0	2	-100.00%	3	1	200.00%	27	24	12.50%
	Robbery - Commercial	0	0		1	0		5	2	150.00%
	Robbery - Person	0	1	-100.00%	2	1	100.00%	12	13	-7.69%
	Aggravated Assault - Non DV	3	0		8	3	166.67%	40	37	8.11%
	Aggravated Assault - DV	2	0		5	2	150.00%	36	34	5.88%
<b>Violent Total:</b>		<b>5</b>	<b>3</b>	<b>66.67%</b>	<b>19</b>	<b>7</b>	<b>171.43%</b>	<b>124</b>	<b>110</b>	<b>12.73%</b>
<b>Property</b>	Burglary - Residential	3	0		7	5	40.00%	63	90	-30.00%
	Burglary Garage	2	2	0.00%	15	6	150.00%	67	70	-4.29%
	Burglary Commercial	0	3	-100.00%	3	3	0.00%	34	28	21.43%
	Larceny	31	26	19.23%	99	98	1.02%	797	779	2.31%
	Vehicle Theft	7	5	40.00%	20	8	150.00%	109	137	-20.44%
	Arson	0	0		2	0		5	8	-37.50%
<b>Property Total:</b>		<b>43</b>	<b>36</b>	<b>19.44%</b>	<b>146</b>	<b>120</b>	<b>21.67%</b>	<b>1075</b>	<b>1112</b>	<b>-3.33%</b>
<b>Preliminary Part 1 Crime Totals:</b>		<b>48</b>	<b>39</b>	<b>23.08%</b>	<b>165</b>	<b>127</b>	<b>29.92%</b>	<b>1199</b>	<b>1222</b>	<b>-1.88%</b>
<b>Current 7 Day Period:</b>		9/22/2024 - 9/28/2024			<b>Prior 7 Day Period:</b>		9/15/2024 - 9/21/2024			
<b>Current 28 Day Period:</b>		9/1/2024 - 9/28/2024			<b>Prior 28 Day Period:</b>		8/4/2024 - 8/31/2024			
<b>Current YTD Day Period:</b>		1/1/2024 - 9/28/2024			<b>Prior YTD Period:</b>		1/1/2023 - 9/28/2023			

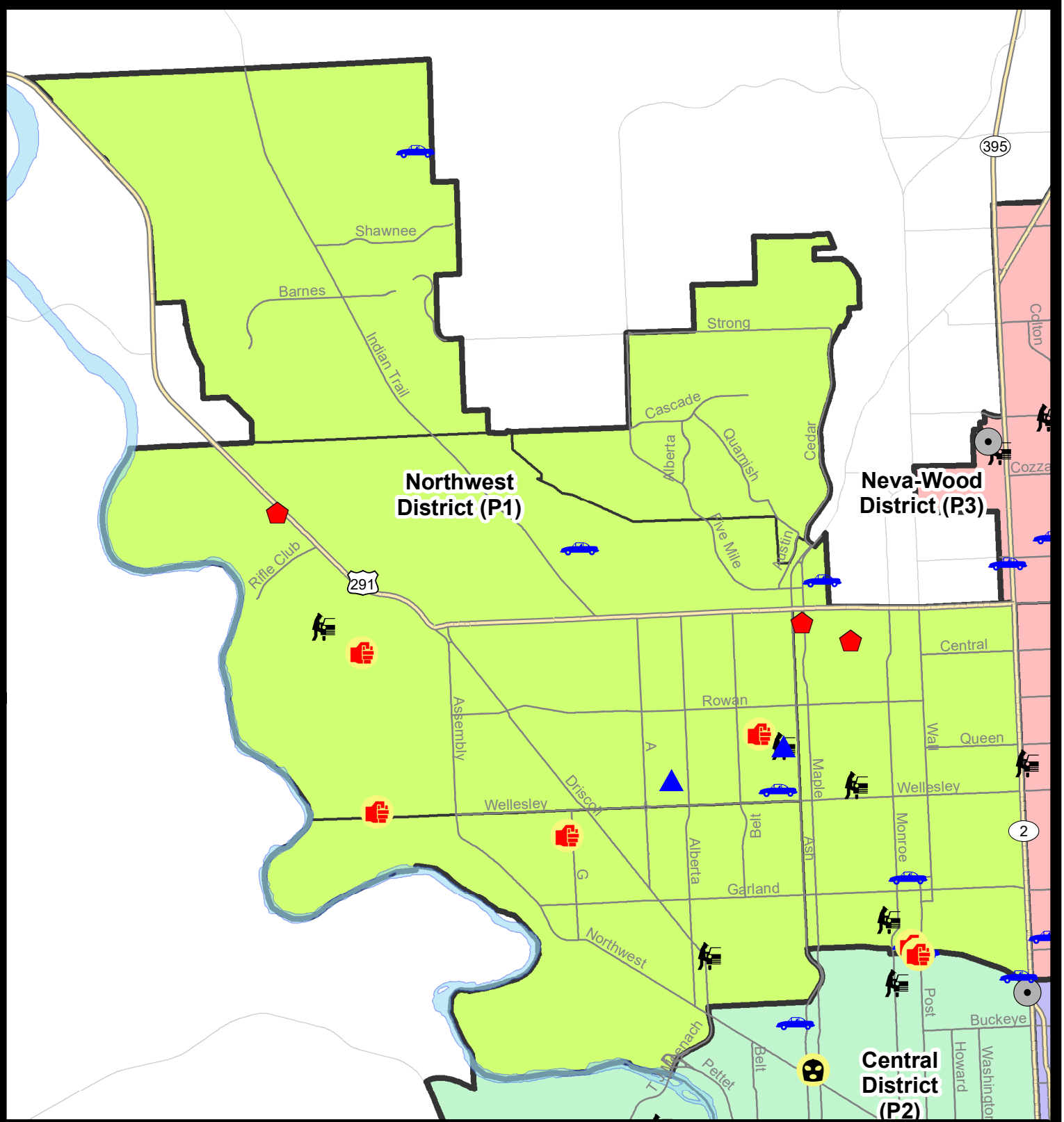
Prepared by SPD Crime Analysis Office - Monday, September 30, 2024

**NOTE:** SPD moved from UCR to the NIBRS reporting standard on 10/4/16 following the transition to a new RMS System. [Numbers on CompStat reports prior to this date should not be used as a comparison to those on this report.](#) Additional info on these reporting standards can be found on the FBI website: <https://ucr.fbi.gov/nibrs-overview>

This chart represents Preliminary counts of selected crime categories from Police Case Reports. Full statistical analysis to determine the confidence level of this data has not been performed. The % change columns on the preliminary counts differ from the percentage change on the NIBRS crime report, sometimes significantly. The CompStat report is designed for operational use and includes only selected NIBRS categories and coding less complex than full NIBRS rules. Official statistics for these and other NIBRS categories can be found on WASPC & FBI websites once available.



Note: On 1/8/23 a boundary change to P1 added a portion of the prior area to P2 (SPA2EG); Consequently activity in P1 will appear a bit lower if compared to printed CompStat reports prior to 1/8/23




**City of Spokane**  
**Northwest District (P1)**  
**Selected Crime Codes**  
**2024-09-22 to 2024-09-28**  
 Prepared By:  
**Crime Analysis Unit**  
**Spokane Police Department**



**Legend**  
**NIBRS Events**


*Cases Represent LERMS Crime Codes  
 Points may indicate multiple events  
 Note: Veh Prowl is only Larceny displayed*


*For Additional Information on Incidents pertaining to an Area, Trend, or Pattern Contact Information Analysis*



0 0.25 0.5 1 Miles

**THIS IS NOT A LEGAL DOCUMENT.**  
 The information shown on this map is compiled from various sources and is subject to constant revision. Information shown on this map should not be used to determine the location of facilities in relationship to property lines, section lines, streets, etc.



Sunday - Saturday

9/22/2024 TO 9/28/2024



NW - Northwest District (P1)

<u>A/C</u>	<u>Offense Statute</u>	<u>Address</u>	<u>Reported Date</u>	<u>Dist</u>
<b><u>SPA1AD</u></b>				
C	ASSAULT OF A CHILD 2D	3500 W PRINCETON AVE	9/27/2024	P1
C	THEFT 1D ALL OTHER	4400 N RUSTLE ST	9/24/2024	P1
C	THEFT 3D ALL OTHER	4300 N ASH ST	9/24/2024	P1
C	THEFT 3D ALL OTHER	3000 W LACROSSE AVE	9/24/2024	P1
C	THEFT 3D FROM MOTOR VEHICLE	2400 W COURTLAND AVE	9/24/2024	P1
C	THEFT 3D SHOPLIFTING	2400 W WELLESLEY AVE	9/27/2024	P1
C	THEFT 3D SHOPLIFTING	2500 W WELLESLEY AVE	9/24/2024	P1
C	THEFT 3D VEHICLE PARTS AND ACCESSORIES	4300 N ASH ST	9/27/2024	P1
<b><u>SPA1BS</u></b>				
C	THEFT 3D FROM BUILDING	6800 N CEDAR ST	9/24/2024	P1
C	THEFT OF MOTOR VEHICLE	6900 N G ST	9/23/2024	P1
C	THEFT OF MOTOR VEHICLE	6500 N CEDAR RD	9/27/2024	P1
<b><u>SPA1FM</u></b>				
C	MAIL THEFT	7600 N FIVE MILE RD	9/28/2024	P1
<b><u>SPA1IT</u></b>				
C	THEFT 2D ALL OTHER	8500 N TESSA ST	9/22/2024	P1
C	THEFT 2D ALL OTHER	8300 N SEMINOLE CT	9/23/2024	P1
C	THEFT 2D ALL OTHER	10000 N WOODRIDGE DR	9/23/2024	P1
C	THEFT OF MOTOR VEHICLE	10200 N NAVAHO DR	9/26/2024	P1
<b><u>SPA1NH</u></b>				
C	ASSAULT 2D	800 W CORA AVE	9/28/2024	P7
C	MAIL THEFT	1100 W KIERNAN AVE	9/22/2024	P1
C	RESIDENTIAL BURGLARY	6100 N MAPLE ST	9/22/2024	P1
C	RESIDENTIAL BURGLARY	1200 W BISMARCK AVE	9/27/2024	P1
C	THEFT 2D ALL OTHER	6100 N MAPLE ST	9/22/2024	P1
C	THEFT 2D ALL OTHER	1100 W PROVIDENCE AVE	9/25/2024	P1
C	THEFT 2D FROM MOTOR VEHICLE	3600 N MADISON ST	9/23/2024	P1
C	THEFT 2D FROM MOTOR VEHICLE	4800 N ADAMS ST	9/23/2024	P1
C	THEFT 3D ALL OTHER	1200 W GORDON AVE	9/22/2024	P1
C	THEFT 3D ALL OTHER	5500 N WALL ST	9/27/2024	P1
C	THEFT 3D ALL OTHER	5700 N CEDAR ST	9/24/2024	P1
C	THEFT 3D FROM BUILDING	N ASH ST / W GLASS AVE	9/25/2024	P1
C	THEFT 3D SHOPLIFTING	4600 N DIVISION ST	9/26/2024	P1
C	THEFT OF MOTOR VEHICLE	100 W CORA AVE	9/24/2024	P1
C	THEFT OF MOTOR VEHICLE	800 W CORA AVE	9/27/2024	P1
C	THEFT OF MOTOR VEHICLE	N LINCOLN ST / W WALTON AVE	9/28/2024	P1

<b>A/C</b>	<b>Offense Statute</b>	<b>Address</b>	<b>Reported Date</b>	<b>Dist</b>
<b><u>SPA1NW</u></b>				
C	ASSAULT 2D	5200 N CANNON ST	9/24/2024	P1
C	BURGLARY 2D GARAGE	5100 N OAK ST	9/23/2024	P1
C	BURGLARY 2D GARAGE	2700 W WABASH AVE	9/27/2024	P1
C	HARASSMENT FELONY WEAPON INVOLVED	6000 N HARTLEY ST	9/23/2024	P1
C	IBR Purposes Only - Aggravated Assault	5000 W WELLESLEY AVE	9/23/2024	P1
C	MAIL THEFT	5300 N BELT ST	9/26/2024	P1
C	MAIL THEFT	5100 N OAK ST	9/26/2024	P1
C	RESIDENTIAL BURGLARY	7200 N OLD FORT CT	9/25/2024	P1
C	THEFT 2D FROM MOTOR VEHICLE	5200 W ROSEWOOD AVE	9/26/2024	P1
C	THEFT 3D ALL OTHER	7200 N OLD FORT CT	9/25/2024	P1
C	THEFT 3D ALL OTHER	5600 N DRISCOLL BLVD	9/26/2024	P1
C	THEFT 3D FROM BUILDING	2200 W CROWN AVE	9/23/2024	P1
C	THEFT 3D FROM BUILDING	5200 W WELLESLEY AVE	9/27/2024	P1
C	THEFT 3D FROM MOTOR VEHICLE	5100 N OAK ST	9/24/2024	P1
C	THEFT 3D VEHICLE PARTS AND ACCESSORIES	4800 N ASH ST	9/27/2024	P1
C	THEFT OF MOTOR VEHICLE	4700 N ELM ST	9/27/2024	P1



# NW - North Central District (P2)

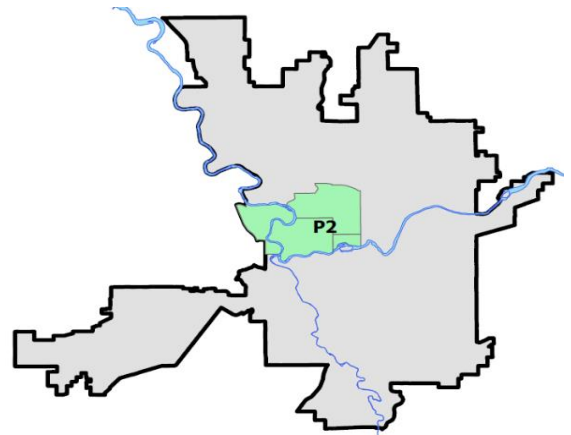
## Preliminary IBR Counts

NIBRS Categories (Part 1 Selected)		7 Day Comparison			28 Day Comparison			YTD Comparison		
		Current	Prior	Percent	Current	Prior	Percent	Current	Prior	Percent
<b>Violent</b>	Criminal Homicide	0	0		0	0		0	2	-100.00%
	Rape	0	0		1	1	0.00%	19	26	-26.92%
	Robbery - Commercial	2	0		2	2	0.00%	14	11	27.27%
	Robbery - Person	0	0		1	5	-80.00%	20	15	33.33%
	Aggravated Assault - Non DV	4	2	100.00%	9	8	12.50%	57	49	16.33%
	Aggravated Assault - DV	0	0		1	3	-66.67%	36	35	2.86%
<b>Violent Total:</b>		<b>6</b>	<b>2</b>	<b>200.00%</b>	<b>14</b>	<b>19</b>	<b>-26.32%</b>	<b>146</b>	<b>138</b>	<b>5.80%</b>
<b>Property</b>	Burglary - Residential	0	0		4	10	-60.00%	80	87	-8.05%
	Burglary Garage	2	3	-33.33%	8	7	14.29%	43	43	0.00%
	Burglary Commercial	2	4	-50.00%	10	4	150.00%	51	76	-32.89%
	Larceny	20	26	-23.08%	89	112	-20.54%	933	817	14.20%
	Vehicle Theft	7	5	40.00%	19	18	5.56%	163	194	-15.98%
	Arson	0	2	-100.00%	7	5	40.00%	29	9	222.22%
<b>Property Total:</b>		<b>31</b>	<b>40</b>	<b>-22.50%</b>	<b>137</b>	<b>156</b>	<b>-12.18%</b>	<b>1299</b>	<b>1226</b>	<b>5.95%</b>
<b>Preliminary Part 1 Crime Totals:</b>		<b>37</b>	<b>42</b>	<b>-11.90%</b>	<b>151</b>	<b>175</b>	<b>-13.71%</b>	<b>1445</b>	<b>1364</b>	<b>5.94%</b>
<b>Current 7 Day Period:</b>		9/22/2024 - 9/28/2024			<b>Prior 7 Day Period:</b>		9/15/2024 - 9/21/2024			
<b>Current 28 Day Period:</b>		9/1/2024 - 9/28/2024			<b>Prior 28 Day Period:</b>		8/4/2024 - 8/31/2024			
<b>Current YTD Day Period:</b>		1/1/2024 - 9/28/2024			<b>Prior YTD Period:</b>		1/1/2023 - 9/28/2023			

Prepared by SPD Crime Analysis Office - Monday, September 30, 2024

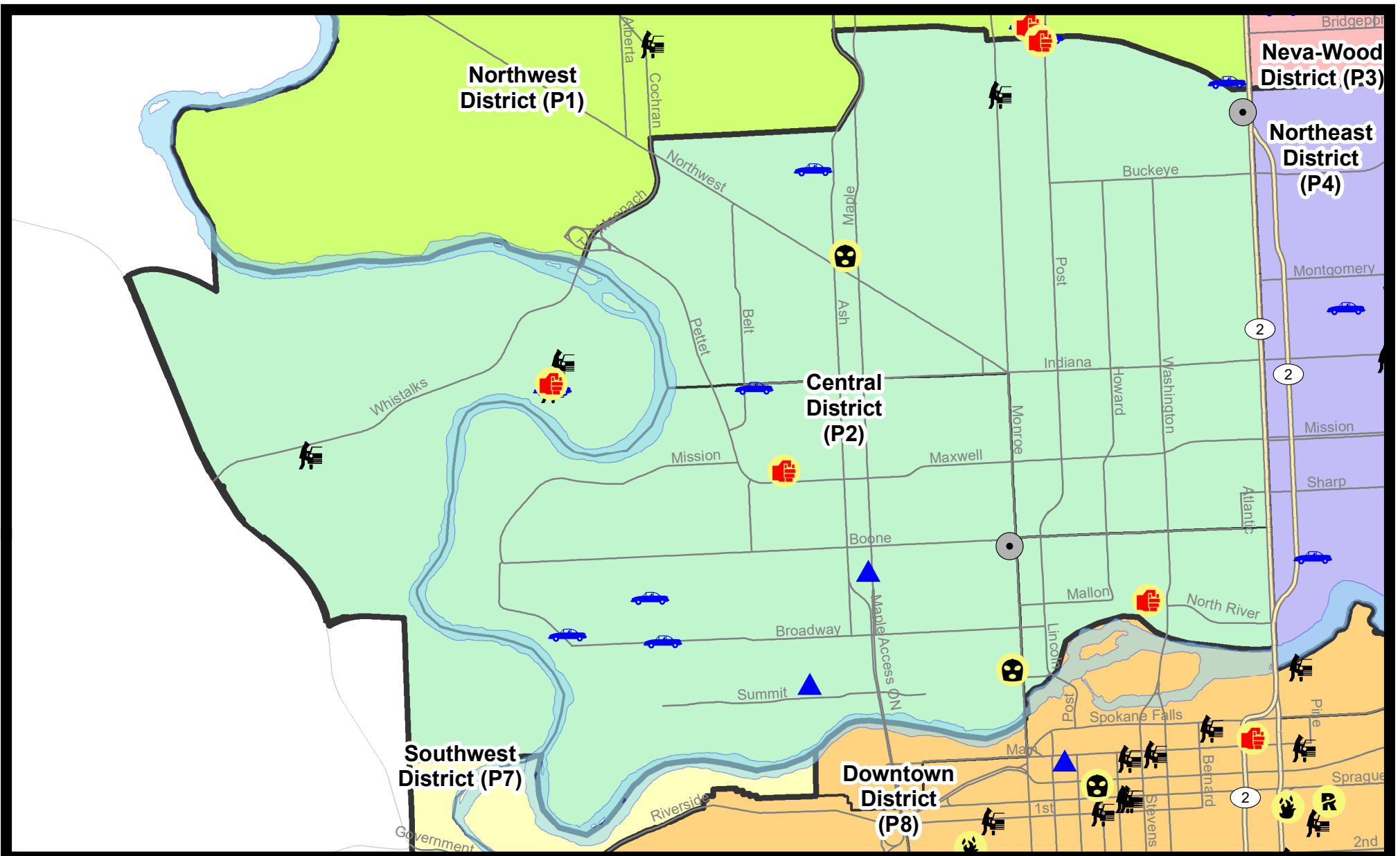
**NOTE:** SPD moved from UCR to the NIBRS reporting standard on 10/4/16 following the transition to a new RMS System. [Numbers on CompStat reports prior to this date should not be used as a comparison to those on this report.](#) Additional info on these reporting standards can be found on the FBI website: <https://ucr.fbi.gov/nibrs-overview>

This chart represents Preliminary counts of selected crime categories from Police Case Reports. Full statistical analysis to determine the confidence level of this data has not been performed. The % change columns on the preliminary counts differ from the percentage change on the NIBRS crime report, sometimes significantly. The CompStat report is designed for operational use and includes only selected NIBRS categories and coding less complex than full NIBRS rules. Official statistics for these and other NIBRS categories can be found on WASPC & FBI websites once available.



Note: On 1/8/23 a boundary change to P2 added a portion of the P1 area into P2 (SPA2EG); Consequently activity in P2 will appear a bit higher if compared to printed CompStat reports prior to 1/8/23












**City of Spokane**  
**Central District (P2)**  
**Selected**  
**Crime Types**  
**2024-09-22 to 2024-09-28**  
 Prepared By:  
**Crime Analysis Unit**  
**Spokane Police Department**

**Legend**


**NIBRS Events**

-  Criminal Homicide
-  Robbery Commercial
-  Aggravated Assault
-  Burglary Commercial
-  Rape
-  Robbery Person
-  Burglary Residential
-  Vehicle Prowling
-  Burglary Garage
-  Arson
-  Vehicle Theft

*Cases Represent LERMS Crime Codes*  
*Points may indicate multiple events*  
*Note: Veh Prowl is only Larceny category displayed*



*For Additional Information on Incidents pertaining to an Area, Trend, or Pattern Contact Information Analysis*



**THIS IS NOT A LEGAL DOCUMENT:**  
*The information shown on this map is compiled from various sources and is subject to constant revision. Information shown on this map should not be used to determine the location of facilities in relationship to property lines, section lines, streets, etc.*

Sunday - Saturday

9/22/2024 TO 9/28/2024



NW - Central District (P2)

<u>A/C</u>	<u>Offense Statute</u>	<u>Address</u>	<u>Reported Date</u>	<u>Dist</u>
<b>SPA2EG</b>				
C	ASSAULT 1D	3300 N POST ST	9/24/2024	P1
C	BURGLARY 2D COMMERCIAL	2900 N DIVISION ST	9/27/2024	P1
C	BURGLARY 2D FENCED AREA	3100 N MONROE ST	9/26/2024	P1
C	MAIL THEFT	2900 N HEMLOCK ST	9/23/2024	P2
A	SHOPLIFTING USE FORCE TO FLEE ROBBERY	1600 W NORTHWEST BLVD	9/28/2024	P1
C	THEFT 3D ALL OTHER	1900 N ASH ST	9/24/2024	P1
C	THEFT 3D ALL OTHER	3300 N POST ST	9/24/2024	P1
C	THEFT 3D ALL OTHER	1300 W JACKSON AVE	9/25/2024	P1
C	THEFT 3D ALL OTHER	2100 N ATLANTIC ST	9/28/2024	P2
C	THEFT 3D FROM BUILDING	1200 N WASHINGTON ST	9/25/2024	P1
C	THEFT 3D FROM MOTOR VEHICLE	3100 N MONROE ST	9/26/2024	P1
C	THEFT 3D SHOPLIFTING	1600 W NORTHWEST BLVD	9/25/2024	P1
C	THEFT 3D SHOPLIFTING	2900 N DIVISION ST	9/26/2024	P2
C	THEFT OF MOTOR VEHICLE	N POST ST / W CORA AVE	9/22/2024	P1
C	THEFT OF MOTOR VEHICLE	1700 W GRACE AVE	9/24/2024	P1
<b>SPA2RS</b>				
C	ASSAULT 1D	800 N WASHINGTON ST	9/27/2024	P1
C	THEFT 3D FROM BUILDING	900 N MONROE ST	9/27/2024	P2
<b>SPA2WC</b>				
C	BURGLARY 2D COMMERCIAL	1100 N MONROE ST	9/24/2024	P1
C	BURGLARY 2D GARAGE	1600 W GARDNER AVE	9/23/2024	P1
C	BURGLARY 2D GARAGE	1800 W BRIDGE AVE	9/26/2024	P1
C	DRIVE BY SHOOTING	1500 N ELM ST	9/28/2024	P1
C	ROBBERY 2D COMMERCIAL	1000 W SUMMIT PKWY	9/27/2024	P1
C	THEFT 2D ALL OTHER	1100 W MALLON AVE	9/23/2024	P1
C	THEFT 2D FROM BUILDING	1100 N MONROE ST	9/24/2024	P1
C	THEFT 2D SHOPLIFTING	1100 N MONROE ST	9/24/2024	P1
C	THEFT 3D VEHICLE PARTS AND ACCESSORIES	2800 W SHARP AVE	9/23/2024	P1
C	THEFT OF MOTOR VEHICLE	N COCHRAN ST / W BROADWAY AVE	9/22/2024	P1
C	THEFT OF MOTOR VEHICLE	2000 W INDIANA AVE	9/23/2024	P1
C	THEFT OF MOTOR VEHICLE	2500 W DEAN AVE	9/24/2024	P1
C	THEFT OF MOTOR VEHICLE	800 N SUMMIT BLVD	9/28/2024	P1
<b>SPA2WH</b>				
C	ASSAULT 2D	1900 N HOLY NAMES CT	9/23/2024	P1
C	THEFT 2D FROM MOTOR VEHICLE	1900 N HOLY NAMES CT	9/25/2024	P1
C	THEFT 3D FROM BUILDING	1900 N HOLY NAMES CT	9/23/2024	P2
C	THEFT 3D FROM MOTOR VEHICLE	3800 W WHISTALKS WAY	9/24/2024	P2

For protection of victim privacy, the entire address on sexual assault crimes has been redacted.

<b>A/C</b>	<b>Offense Statute</b>	<b>Address</b>	<b>Reported Date</b>	<b>Dist</b>
A	THEFT 3D FROM MOTOR VEHICLE	3800 W WHISTALKS WAY	9/26/2024	P2
C	THEFT 3D FROM MOTOR VEHICLE	2800 W ELLIOTT DR	9/28/2024	P1
C	THEFT OF MOTOR VEHICLE	1900 N HOLY NAMES CT	9/25/2024	P1

# SPOKANE POLICE DEPARTMENT

## Northeast Precinct

## BAKER Sector

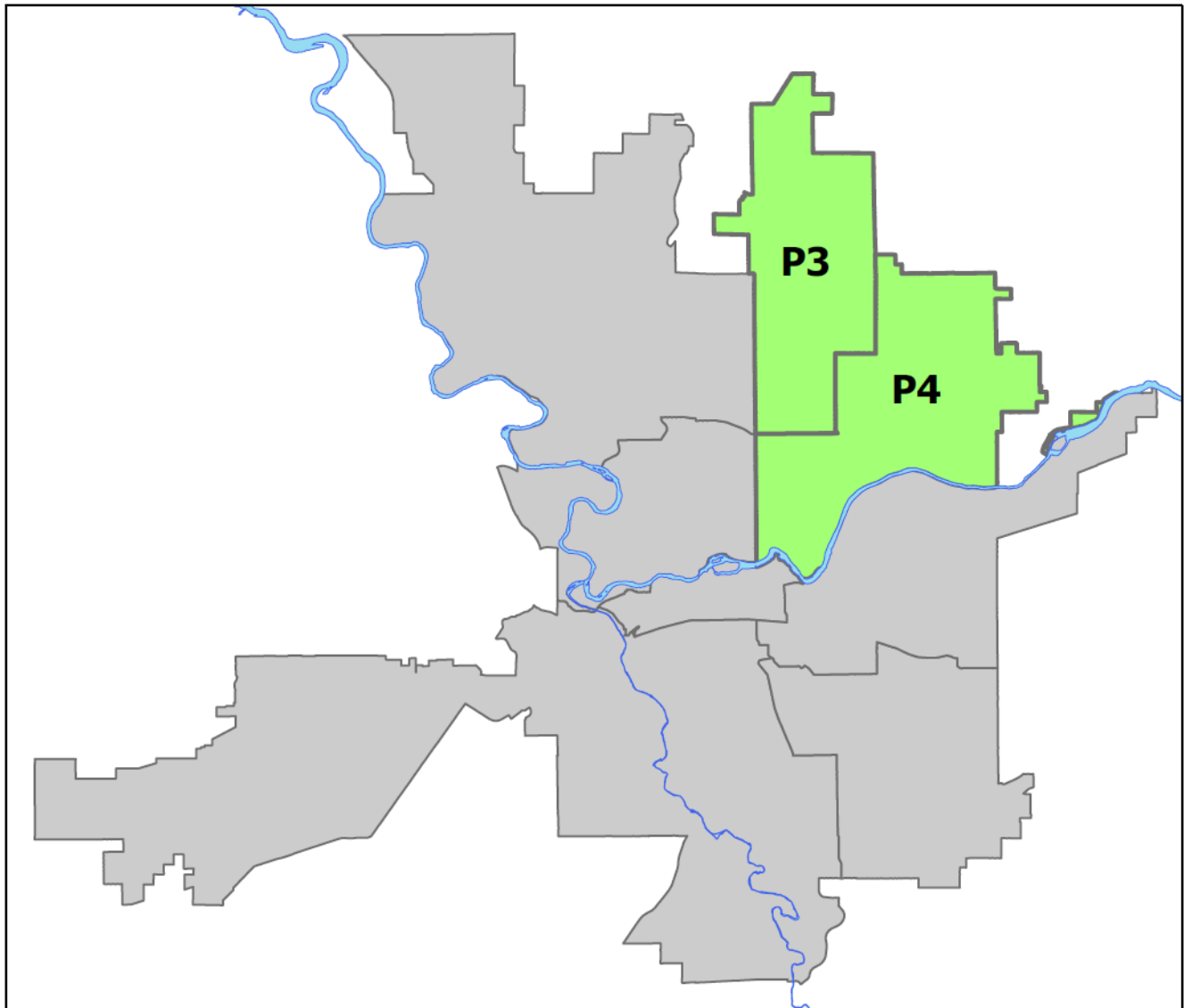


### PSA Commander

Captain Shawn Kendall

NevaWood District (P3)

Northeast District (P4)



# NORTHEAST PRECINCT (P3, P4) BAKER SECTOR



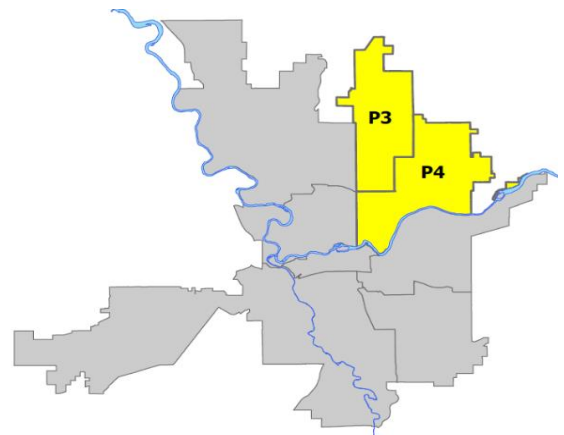
## Preliminary IBR Counts

NIBRS Categories (Part 1 Selected)		7 Day Comparison			28 Day Comparison			YTD Comparison		
		Current	Prior	Percent	Current	Prior	Percent	Current	Prior	Percent
<b>Violent</b>	Criminal Homicide	0	0		0	0		4	6	-33.33%
	Rape	0	3	-100.00%	6	7	-14.29%	44	53	-16.98%
	Robbery - Commercial	0	0		5	0		31	47	-34.04%
	Robbery - Person	0	1	-100.00%	4	6	-33.33%	48	59	-18.64%
	Aggravated Assault - Non DV	1	5	-80.00%	12	15	-20.00%	129	150	-14.00%
	Aggravated Assault - DV	4	1	300.00%	8	8	0.00%	95	103	-7.77%
<b>Violent Total:</b>		<b>5</b>	<b>10</b>	<b>-50.00%</b>	<b>35</b>	<b>36</b>	<b>-2.78%</b>	<b>351</b>	<b>418</b>	<b>-16.03%</b>
<b>Property</b>	Burglary - Residential	6	6	0.00%	19	16	18.75%	144	286	-49.65%
	Burglary Garage	1	0		9	13	-30.77%	90	130	-30.77%
	Burglary Commercial	6	4	50.00%	14	16	-12.50%	136	165	-17.58%
	Larceny	69	64	7.81%	264	247	6.88%	2284	2783	-17.93%
	Vehicle Theft	11	10	10.00%	36	38	-5.26%	343	490	-30.00%
	Arson	0	1	-100.00%	2	1	100.00%	18	23	-21.74%
<b>Property Total:</b>		<b>93</b>	<b>85</b>	<b>9.41%</b>	<b>344</b>	<b>331</b>	<b>3.93%</b>	<b>3015</b>	<b>3877</b>	<b>-22.23%</b>
<b>Preliminary Part 1 Crime Totals:</b>		<b>98</b>	<b>95</b>	<b>3.16%</b>	<b>379</b>	<b>367</b>	<b>3.27%</b>	<b>3366</b>	<b>4295</b>	<b>-21.63%</b>
<b>Current 7 Day Period:</b>		9/22/2024 - 9/28/2024			<b>Prior 7 Day Period:</b>		9/15/2024 - 9/21/2024			
<b>Current 28 Day Period:</b>		9/1/2024 - 9/28/2024			<b>Prior 28 Day Period:</b>		8/4/2024 - 8/31/2024			
<b>Current YTD Day Period:</b>		1/1/2024 - 9/28/2024			<b>Prior YTD Period:</b>		1/1/2023 - 9/28/2023			

Prepared by SPD Crime Analysis Office - Monday, September 30, 2024

**NOTE:** SPD moved from UCR to the NIBRS reporting standard on 10/4/16 following the transition to a new RMS System. [Numbers on CompStat reports prior to this date should not be used as a comparison to those on this report.](#) Additional info on these reporting standards can be found on the FBI website: <https://ucr.fbi.gov/nibrs-overview>

This chart represents Preliminary counts of selected crime categories from Police Case Reports. Full statistical analysis to determine the confidence level of this data has not been performed. The % change columns on the preliminary counts differ from the percentage change on the NIBRS crime report, sometimes significantly. The CompStat report is designed for operational use and includes only selected NIBRS categories and coding less complex than full NIBRS rules. Official statistics for these and other NIBRS categories can be found on WASPC & FBI websites once available.



Note: On 1/8/23 boundary changes were implemented dividing the North Precinct into two (NW and NE). The Northeast Precinct BAKER Sector consists of P3 and P4; Consequently this page did not exist on printed reports prior to 1/8/23



**NE - Neva-Wood District (P3)**

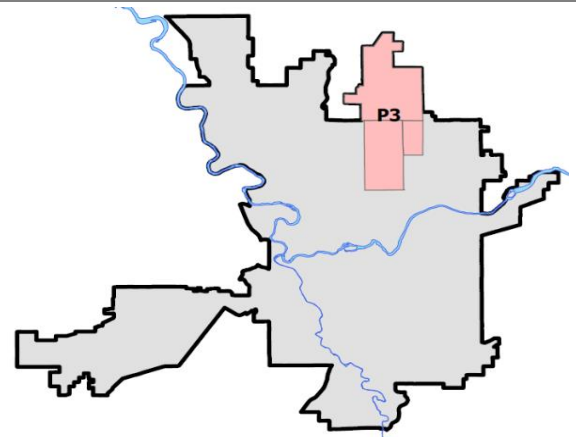
**Preliminary IBR Counts**

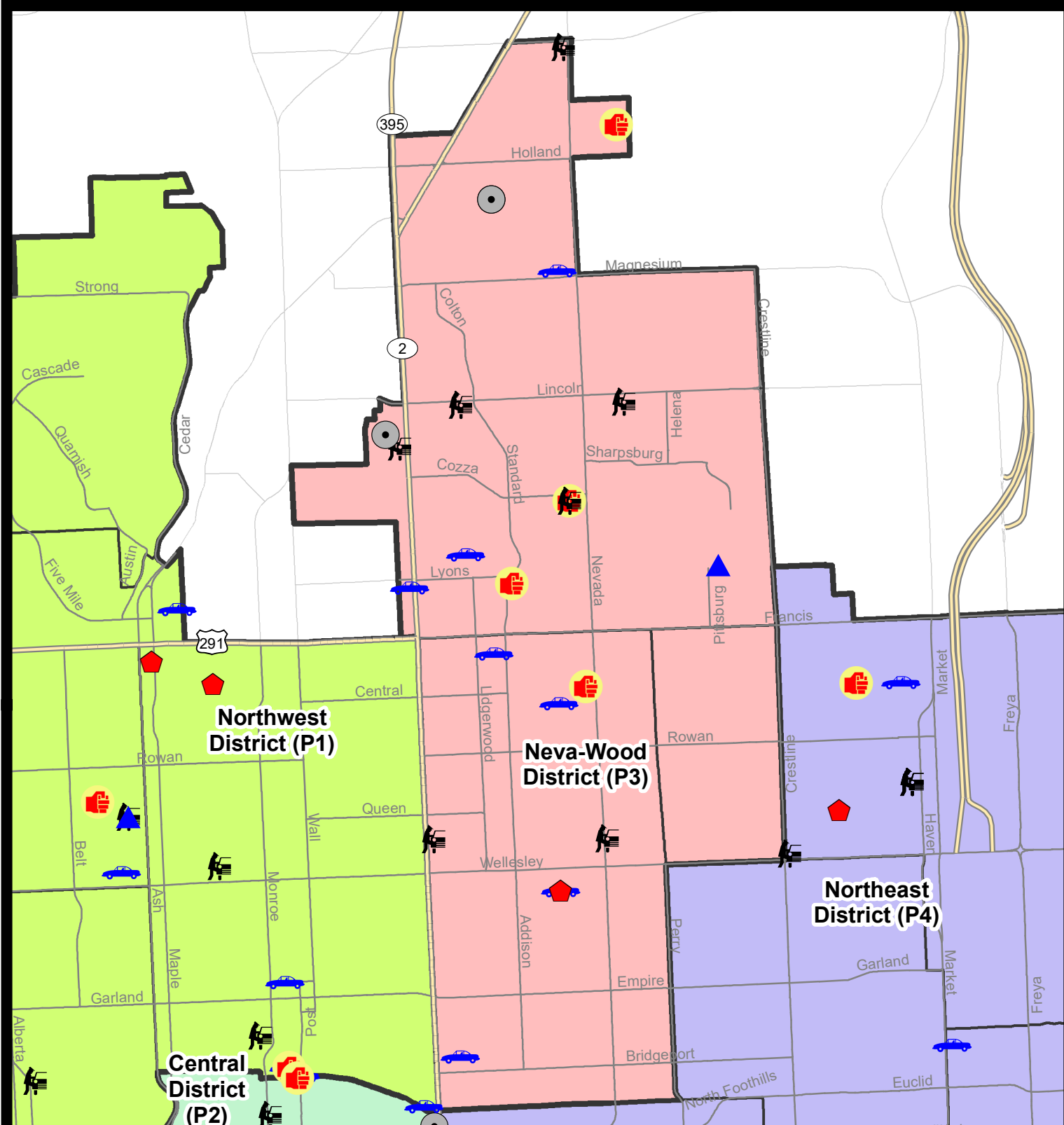
NIBRS Categories (Part 1 Selected)	7 Day Comparison			28 Day Comparison			YTD Comparison		
	Current	Prior	Percent	Current	Prior	Percent	Current	Prior	Percent
<b>Violent</b>									
Criminal Homicide	0	0		0	0		1	3	-66.67%
Rape	0	0		0	3	-100.00%	20	30	-33.33%
Robbery - Commercial	0	0		4	0		16	32	-50.00%
Robbery - Person	0	0		1	5	-80.00%	25	26	-3.85%
Aggravated Assault - Non DV	1	3	-66.67%	7	9	-22.22%	62	58	6.90%
Aggravated Assault - DV	3	0		4	5	-20.00%	46	63	-26.98%
<b>Violent Total:</b>	<b>4</b>	<b>3</b>	<b>33.33%</b>	<b>16</b>	<b>22</b>	<b>-27.27%</b>	<b>170</b>	<b>212</b>	<b>-19.81%</b>
<b>Property</b>									
Burglary - Residential	1	2	-50.00%	8	5	60.00%	69	157	-56.05%
Burglary Garage	1	0		4	10	-60.00%	55	87	-36.78%
Burglary Commercial	3	3	0.00%	9	10	-10.00%	75	119	-36.97%
Larceny	43	33	30.30%	150	147	2.04%	1392	1880	-25.96%
Vehicle Theft	7	5	40.00%	18	25	-28.00%	180	254	-29.13%
Arson	0	1	-100.00%	1	0		5	16	-68.75%
<b>Property Total:</b>	<b>55</b>	<b>44</b>	<b>25.00%</b>	<b>190</b>	<b>197</b>	<b>-3.55%</b>	<b>1776</b>	<b>2513</b>	<b>-29.33%</b>
<b>Preliminary Part 1 Crime Totals:</b>	<b>59</b>	<b>47</b>	<b>25.53%</b>	<b>206</b>	<b>219</b>	<b>-5.94%</b>	<b>1946</b>	<b>2725</b>	<b>-28.59%</b>
<b>Current 7 Day Period:</b>	9/22/2024 - 9/28/2024			<b>Prior 7 Day Period:</b>	9/15/2024 - 9/21/2024				
<b>Current 28 Day Period:</b>	9/1/2024 - 9/28/2024			<b>Prior 28 Day Period:</b>	8/4/2024 - 8/31/2024				
<b>Current YTD Day Period:</b>	1/1/2024 - 9/28/2024			<b>Prior YTD Period:</b>	1/1/2023 - 9/28/2023				

Prepared by SPD Crime Analysis Office - Monday, September 30, 2024

**NOTE:** SPD moved from UCR to the NIBRS reporting standard on 10/4/16 following the transition to a new RMS System. [Numbers on CompStat reports prior to this date should not be used as a comparison to those on this report.](#) Additional info on these reporting standards can be found on the FBI website: <https://ucr.fbi.gov/nibrs-overview>

This chart represents Preliminary counts of selected crime categories from Police Case Reports. Full statistical analysis to determine the confidence level of this data has not been performed. The % change columns on the preliminary counts differ from the percentage change on the NIBRS crime report, sometimes significantly. The CompStat report is designed for operational use and includes only selected NIBRS categories and coding less complex than full NIBRS rules. Official statistics for these and other NIBRS categories can be found on WASPC & FBI websites once available.






**City of Spokane**  
**Neva-Wood District (P3)**  
**Selected Crime Codes**  
**2024-09-22 to 2024-09-28**  
 Prepared By:  
**Crime Analysis Unit**  
**Spokane Police Department**

**Legend**



Criminal Homicide	Robbery Person	Burglary Commercial
Rape	Aggravated Assault	Vehicle Prowling
Robbery Commercial	Burglary Residential	Vehicle Theft
	Burglary Garage	Arson

*Cases Represent LERMS Crime Codes  
 Points may indicate multiple events  
 Note: Veh Prowl is only Larceny displayed*


*For Additional Information on Incidents pertaining to an Area, Trend, or Pattern Contact Information Analysis*




0 0.2 0.4 0.8 Miles

Geographic Information System



**THIS IS NOT A LEGAL DOCUMENT.**  
 The information shown on this map is compiled from various sources and is subject to constant revision. Information shown on this map should not be used to determine the location of facilities in relationship to property lines, section lines, streets, etc.



Sunday - Saturday

9/22/2024 TO 9/28/2024



NE - Neva-Wood District (P3)

<u>A/C</u>	<u>Offense Statute</u>	<u>Address</u>	<u>Reported Date</u>	<u>Dist</u>
<b><u>SPB3NL</u></b>				
C	ASSAULT 3D WEAPON OR NEGLIGENT INJURY	900 E CENTRAL AVE	9/28/2024	P4
C	MAIL THEFT	4900 N PERRY ST	9/23/2024	P4
C	MAIL THEFT	3300 N NEVADA ST	9/27/2024	P3
C	RESIDENTIAL BURGLARY	600 E PRINCETON AVE	9/24/2024	P3
C	THEFT 2D ALL OTHER	N DIVISION ST / W WELLESLEY AVE	9/23/2024	P1
C	THEFT 2D FROM MOTOR VEHICLE	1000 E WABASH AVE	9/24/2024	P3
C	THEFT 3D ALL OTHER	1300 E PRINCETON AVE	9/23/2024	P3
C	THEFT 3D ALL OTHER	800 E BROAD AVE	9/25/2024	P3
C	THEFT 3D ALL OTHER	900 E CENTRAL AVE	9/28/2024	P4
C	THEFT 3D ALL OTHER	600 E HEROY AVE	9/28/2024	P3
C	THEFT 3D FROM BUILDING	1200 E LONGFELLOW AVE	9/23/2024	P3
C	THEFT 3D FROM MOTOR VEHICLE	4700 N DIVISION ST	9/22/2024	P3
C	THEFT 3D SHOPLIFTING	4700 N DIVISION ST	9/23/2024	P4
C	THEFT 3D SHOPLIFTING	4700 N DIVISION ST	9/26/2024	P4
C	THEFT 3D SHOPLIFTING	4700 N DIVISION ST	9/27/2024	P4
C	THEFT 3D SHOPLIFTING	4700 N DIVISION ST	9/25/2024	
C	THEFT 3D VEHICLE PARTS AND ACCESSORIES	3900 N DIVISION ST	9/22/2024	P3
C	THEFT 3D VEHICLE PARTS AND ACCESSORIES	4700 N DIVISION ST	9/22/2024	P3
C	THEFT 3D VEHICLE PARTS AND ACCESSORIES	400 E DALTON AVE	9/26/2024	P3
C	THEFT OF MOTOR VEHICLE	0 E COURTLAND AVE	9/22/2024	P4
C	THEFT OF MOTOR VEHICLE	600 E PRINCETON AVE	9/24/2024	P3
C	THEFT OF MOTOR VEHICLE	700 E JOSEPH AVE	9/26/2024	P3
C	THEFT OF MOTOR VEHICLE	6100 N ASTOR ST	9/27/2024	P1
<b><u>SPB3SH</u></b>				
C	ASSAULT 2D	6600 N ADDISON ST	9/22/2024	P4
C	ASSAULT 2D	900 E COZZA DR	9/23/2024	P1
C	BURGLARY 2D COMMERCIAL	9200 N COLTON ST	9/22/2024	P4
C	BURGLARY 2D COMMERCIAL	7600 N DIVISION ST	9/26/2024	P4
C	BURGLARY 2D GARAGE	1700 E LYONS AVE	9/23/2024	P4
C	HARASSMENT FELONY WEAPON INVOLVED	1200 E WESTVIEW CT	9/25/2024	P4
C	SHOPLIFTING BURGLARY	9200 N COLTON ST	9/22/2024	P4
C	THEFT 2D ALL OTHER	600 E HOLLAND AVE	9/23/2024	P4
C	THEFT 2D ALL OTHER	400 E MAGNESIUM RD	9/26/2024	P3
C	THEFT 2D FROM BUILDING	9700 N NEWPORT HWY	9/22/2024	P3
C	THEFT 2D FROM MOTOR VEHICLE	900 E COZZA DR	9/25/2024	P3
C	THEFT 2D FROM MOTOR VEHICLE	7800 N MORTON ST	9/27/2024	P3
C	THEFT 2D SHOPLIFTING	10100 N NEWPORT HWY	9/28/2024	P4
C	THEFT 2D VEHICLE PARTS AND ACCESSORIES	6400 N PERRY ST	9/23/2024	P3

For protection of victim privacy, the entire address on sexual assault crimes has been redacted.



<b>A/C</b>	<b>Offense Statute</b>	<b>Address</b>	<b>Reported Date</b>	<b>Dist</b>
C	THEFT 3D ALL OTHER	0 E WEILE AVE	9/24/2024	P3
C	THEFT 3D FROM BUILDING	7600 N DIVISION ST	9/26/2024	P4
C	THEFT 3D FROM BUILDING	0 E WEILE AVE	9/25/2024	
C	THEFT 3D FROM MOTOR VEHICLE	10100 N NEVADA ST	9/23/2024	P3
C	THEFT 3D FROM MOTOR VEHICLE	200 E LINCOLN RD	9/27/2024	P3
C	THEFT 3D SHOPLIFTING	9200 N COLTON ST	9/22/2024	P4
C	THEFT 3D SHOPLIFTING	9200 N COLTON ST	9/22/2024	P4
C	THEFT 3D SHOPLIFTING	9900 N NEWPORT HWY	9/22/2024	P3
C	THEFT 3D SHOPLIFTING	9200 N COLTON ST	9/23/2024	P1
C	THEFT 3D SHOPLIFTING	9300 N DIVISION ST	9/23/2024	P4
C	THEFT 3D SHOPLIFTING	9600 N NEWPORT HWY	9/26/2024	P4
C	THEFT 3D SHOPLIFTING	10100 N NEWPORT HWY	9/27/2024	P3
C	THEFT 3D SHOPLIFTING	300 E FRANCIS AVE	9/27/2024	P3
C	THEFT 3D SHOPLIFTING	9200 N COLTON ST	9/28/2024	P4
C	THEFT 3D SHOPLIFTING	7500 N DIVISION ST	9/24/2024	
C	THEFT 3D SHOPLIFTING	9700 N NEWPORT HWY	9/25/2024	
C	THEFT 3D VEHICLE PARTS AND ACCESSORIES	10100 N NEVADA ST	9/23/2024	P3
C	THEFT OF A FIREARM FROM MOTOR VEHICLE	7600 N DIVISION ST	9/25/2024	P3
C	THEFT OF MOTOR VEHICLE	200 E WEDGEWOOD AVE	9/25/2024	P4
C	THEFT OF MOTOR VEHICLE	6600 N DIVISION ST	9/26/2024	P4
C	THEFT OF MOTOR VEHICLE	800 E MAGNESIUM RD	9/28/2024	P4

**SPB3WH**

C	THEFT 3D ALL OTHER	2000 E DALKE AVE	9/26/2024	P4
---	--------------------	------------------	-----------	----



**NE - Northeast District (P4)**

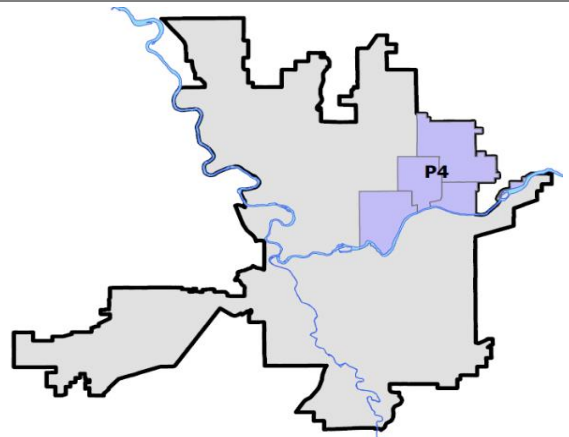
**Preliminary IBR Counts**

NIBRS Categories (Part 1 Selected)		7 Day Comparison			28 Day Comparison			YTD Comparison		
		Current	Prior	Percent	Current	Prior	Percent	Current	Prior	Percent
<b>Violent</b>	Criminal Homicide	0	0		0	0		3	3	0.00%
	Rape	0	3	-100.00%	6	4	50.00%	24	23	4.35%
	Robbery - Commercial	0	0		1	0		15	15	0.00%
	Robbery - Person	0	1	-100.00%	3	1	200.00%	23	33	-30.30%
	Aggravated Assault - Non DV	0	2	-100.00%	5	6	-16.67%	67	92	-27.17%
	Aggravated Assault - DV	1	1	0.00%	4	3	33.33%	49	40	22.50%
<b>Violent Total:</b>		<b>1</b>	<b>7</b>	<b>-85.71%</b>	<b>19</b>	<b>14</b>	<b>35.71%</b>	<b>181</b>	<b>206</b>	<b>-12.14%</b>
<b>Property</b>	Burglary - Residential	5	4	25.00%	11	11	0.00%	75	129	-41.86%
	Burglary Garage	0	0		5	3	66.67%	35	43	-18.60%
	Burglary Commercial	3	1	200.00%	5	6	-16.67%	61	46	32.61%
	Larceny	26	31	-16.13%	114	100	14.00%	892	903	-1.22%
	Vehicle Theft	4	5	-20.00%	18	13	38.46%	163	236	-30.93%
	Arson	0	0		1	1	0.00%	13	7	85.71%
<b>Property Total:</b>		<b>38</b>	<b>41</b>	<b>-7.32%</b>	<b>154</b>	<b>134</b>	<b>14.93%</b>	<b>1239</b>	<b>1364</b>	<b>-9.16%</b>
<b>Preliminary Part 1 Crime Totals:</b>		<b>39</b>	<b>48</b>	<b>-18.75%</b>	<b>173</b>	<b>148</b>	<b>16.89%</b>	<b>1420</b>	<b>1570</b>	<b>-9.55%</b>
<b>Current 7 Day Period:</b>		9/22/2024 - 9/28/2024			<b>Prior 7 Day Period:</b>		9/15/2024 - 9/21/2024			
<b>Current 28 Day Period:</b>		9/1/2024 - 9/28/2024			<b>Prior 28 Day Period:</b>		8/4/2024 - 8/31/2024			
<b>Current YTD Day Period:</b>		1/1/2024 - 9/28/2024			<b>Prior YTD Period:</b>		1/1/2023 - 9/28/2023			

Prepared by SPD Crime Analysis Office - Monday, September 30, 2024

**NOTE:** SPD moved from UCR to the NIBRS reporting standard on 10/4/16 following the transition to a new RMS System. [Numbers on CompStat reports prior to this date should not be used as a comparison to those on this report.](#) Additional info on these reporting standards can be found on the FBI website: <https://ucr.fbi.gov/nibrs-overview>

This chart represents Preliminary counts of selected crime categories from Police Case Reports. Full statistical analysis to determine the confidence level of this data has not been performed. The % change columns on the preliminary counts differ from the percentage change on the NIBRS crime report, sometimes significantly. The CompStat report is designed for operational use and includes only selected NIBRS categories and coding less complex than full NIBRS rules. Official statistics for these and other NIBRS categories can be found on WASPC & FBI websites once available.





Sunday - Saturday

9/22/2024 TO 9/28/2024



NE - Northeast District (P4)

<u>A/C</u>	<u>Offense Statute</u>	<u>Address</u>	<u>Reported Date</u>	<u>Dist</u>
<b>SPB4BE</b>				
C	THEFT 3D ALL OTHER	3000 E BRIDGEPORT AVE	9/23/2024	
C	THEFT 3D FROM BUILDING	2200 E RICH AVE	9/24/2024	P4
C	THEFT 3D SHOPLIFTING	3900 N MARKET ST	9/24/2024	
<b>SPB4HI</b>				
C	ASSAULT 2D	2600 E CENTRAL AVE	9/26/2024	P4
C	RESIDENTIAL BURGLARY	5000 N COOK ST	9/24/2024	P4
C	THEFT 2D ALL OTHER	5300 N FREYA ST	9/24/2024	P4
C	THEFT 2D FROM MOTOR VEHICLE	2900 E DIAMOND AVE	9/25/2024	P4
C	THEFT 2D FROM MOTOR VEHICLE	2900 E DIAMOND AVE	9/25/2024	P4
C	THEFT 2D FROM MOTOR VEHICLE	2900 E DIAMOND AVE	9/25/2024	P4
C	THEFT 2D FROM MOTOR VEHICLE	2100 E WELLESLEY AVE	9/27/2024	P4
C	THEFT 3D ALL OTHER	2100 E CENTRAL AVE	9/25/2024	
C	THEFT OF MOTOR VEHICLE	2900 E CENTRAL AVE	9/28/2024	P4
<b>SPB4LO</b>				
C	BURGLARY 2D COMMERCIAL	900 E MISSION AVE	9/22/2024	P3
C	RESIDENTIAL BURGLARY	900 E NORTH FOOTHILLS DR	9/23/2024	P4
C	RESIDENTIAL BURGLARY	900 E BALDWIN AVE	9/23/2024	P4
A	RESIDENTIAL BURGLARY	2100 N ADDISON ST	9/24/2024	P4
C	RESIDENTIAL BURGLARY	900 N CINCINNATI ST	9/25/2024	P4
C	SHOPLIFTING BURGLARY	900 E MISSION AVE	9/22/2024	P4
C	THEFT 2D ALL OTHER	400 E AUGUSTA AVE	9/24/2024	P4
C	THEFT 2D ALL OTHER	900 E MISSION AVE	9/24/2024	P4
C	THEFT 2D ALL OTHER	700 N CINCINNATI ST	9/26/2024	P4
C	THEFT 2D FROM BUILDING	500 E BOONE AVE	9/28/2024	P4
C	THEFT 2D FROM MOTOR VEHICLE	1400 N HAMILTON ST	9/22/2024	P4
C	THEFT 2D FROM MOTOR VEHICLE	700 E SHARP AVE	9/25/2024	P4
C	THEFT 3D ALL OTHER	200 E SINTO AVE	9/22/2024	P4
C	THEFT 3D ALL OTHER	900 N CINCINNATI ST	9/25/2024	P4
C	THEFT 3D ALL OTHER	500 E BOONE AVE	9/27/2024	P4
C	THEFT 3D FROM BUILDING	900 E NORTH FOOTHILLS DR	9/23/2024	P4
C	THEFT 3D FROM MOTOR VEHICLE	400 E INDIANA AVE	9/24/2024	P4
C	THEFT 3D FROM MOTOR VEHICLE	500 E AUGUSTA AVE	9/25/2024	P4
C	THEFT 3D SHOPLIFTING	200 E NORTH FOOTHILLS DR	9/24/2024	P4
C	THEFT 3D SHOPLIFTING	900 E MISSION AVE	9/26/2024	P4
C	THEFT 3D SHOPLIFTING	900 E MISSION AVE	9/26/2024	P4
C	THEFT 3D SHOPLIFTING	1500 E ILLINOIS AVE	9/26/2024	P4
C	THEFT 3D VEHICLE PARTS AND ACCESSORIES	900 E INDIANA AVE	9/25/2024	P4

For protection of victim privacy, the entire address on sexual assault crimes has been redacted.

<b>A/C</b>	<b>Offense Statute</b>	<b>Address</b>	<b>Reported Date</b>	<b>Dist</b>
C	THEFT OF MOTOR VEHICLE	100 E DESMET AVE	9/23/2024	P4
C	THEFT OF MOTOR VEHICLE	300 E ERMINA AVE	9/28/2024	P4
<b>SPB4MI</b>				
C	BURGLARY 2D COMMERCIAL	E CARLISLE AVE / N RALPH ST	9/27/2024	P4
C	THEFT OF MOTOR VEHICLE	3400 N MARKET ST	9/24/2024	P4

# SPOKANE POLICE DEPARTMENT



## South Precinct CHARLIE Sector

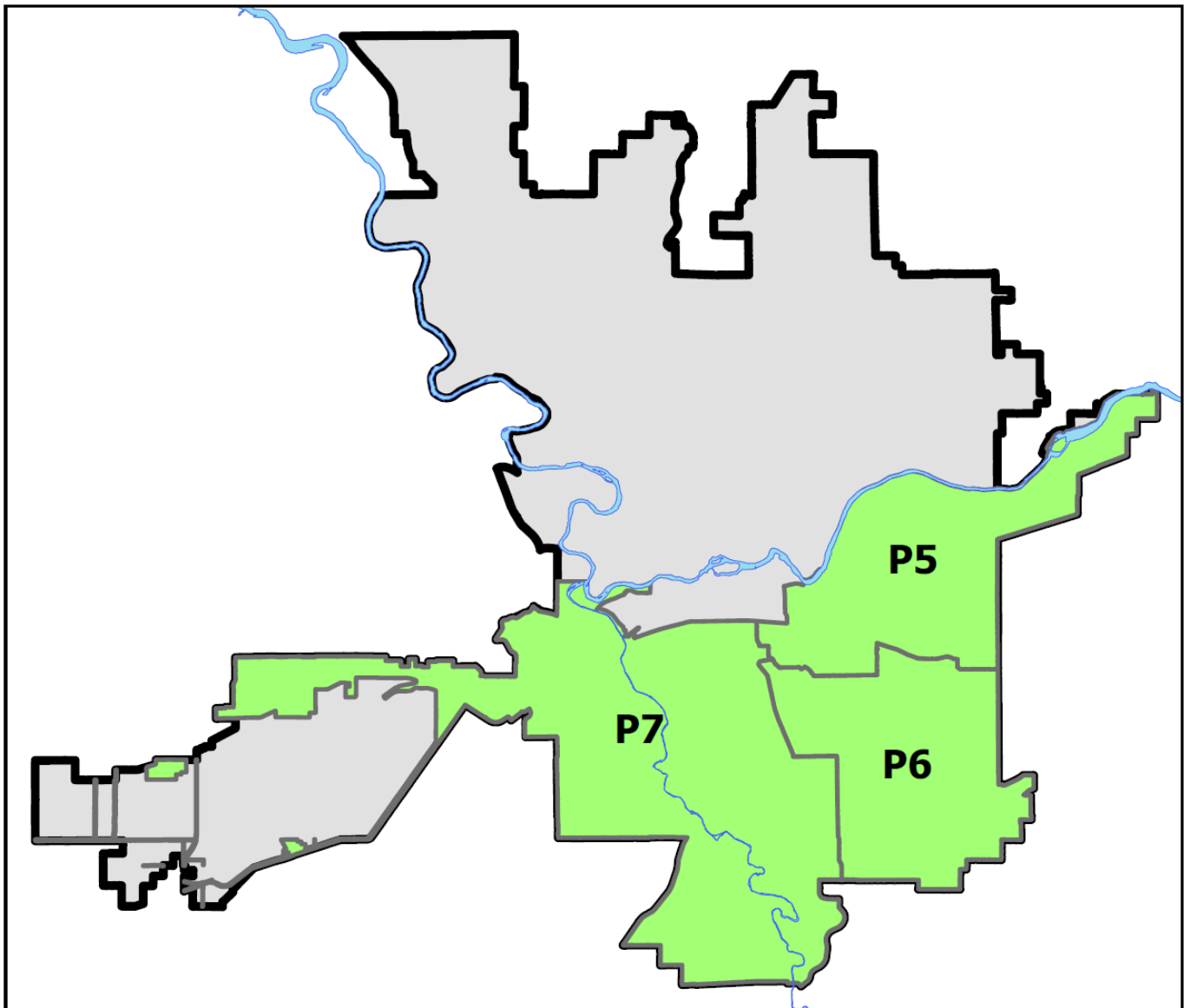
### PSA Commander

Captain Matt Cowles

South Central District (P5)

Southeast District (P6)

Southwest District (P7)



POLICE SUMMARY - Ending: Saturday, September 28, 2024

# ***SOUTH PRECINCT (P5, P6, P7) CHARLIE SECTOR***



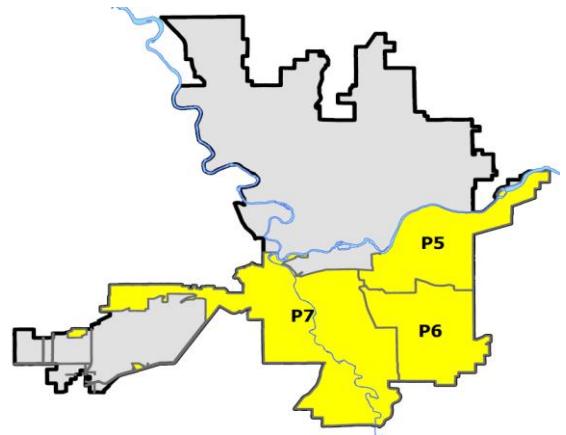
## Preliminary IBR Counts

NIBRS Categories (Part 1 Selected)	7 Day Comparison			28 Day Comparison			YTD Comparison		
	Current	Prior	Percent	Current	Prior	Percent	Current	Prior	Percent
<b>Violent</b>									
Criminal Homicide	0	0		0	0		3	5	-40.00%
Rape	2	1	100.00%	4	3	33.33%	44	58	-24.14%
Robbery - Commercial	0	0		0	0		14	10	40.00%
Robbery - Person	1	1	0.00%	3	4	-25.00%	31	34	-8.82%
Aggravated Assault - Non DV	1	2	-50.00%	7	12	-41.67%	91	98	-7.14%
Aggravated Assault - DV	3	0		11	8	37.50%	84	71	18.31%
<b>Violent Total:</b>	<b>7</b>	<b>4</b>	<b>75.00%</b>	<b>25</b>	<b>27</b>	<b>-7.41%</b>	<b>267</b>	<b>276</b>	<b>-3.26%</b>
<b>Property</b>									
Burglary - Residential	5	2	150.00%	20	23	-13.04%	149	133	12.03%
Burglary Garage	4	1	300.00%	7	11	-36.36%	94	126	-25.40%
Burglary Commercial	2	1	100.00%	5	13	-61.54%	80	109	-26.61%
Larceny	45	41	9.76%	163	174	-6.32%	1402	1692	-17.14%
Vehicle Theft	6	3	100.00%	21	20	5.00%	207	394	-47.46%
Arson	1	1	0.00%	6	4	50.00%	33	12	175.00%
<b>Property Total:</b>	<b>63</b>	<b>49</b>	<b>28.57%</b>	<b>222</b>	<b>245</b>	<b>-9.39%</b>	<b>1965</b>	<b>2466</b>	<b>-20.32%</b>
<b>Preliminary Part 1 Crime Totals:</b>	<b>70</b>	<b>53</b>	<b>32.08%</b>	<b>247</b>	<b>272</b>	<b>-9.19%</b>	<b>2232</b>	<b>2742</b>	<b>-18.60%</b>
<b>Current 7 Day Period:</b>	9/22/2024 - 9/28/2024			<b>Prior 7 Day Period:</b>	9/15/2024 - 9/21/2024				
<b>Current 28 Day Period:</b>	9/1/2024 - 9/28/2024			<b>Prior 28 Day Period:</b>	8/4/2024 - 8/31/2024				
<b>Current YTD Day Period:</b>	1/1/2024 - 9/28/2024			<b>Prior YTD Period:</b>	1/1/2023 - 9/28/2023				

Prepared by SPD Crime Analysis Office - Monday, September 30, 2024

**NOTE:** SPD moved from UCR to the NIBRS reporting standard on 10/4/16 following the transition to a new RMS System. [Numbers on CompStat reports prior to this date should not be used as a comparison to those on this report.](#) Additional info on these reporting standards can be found on the FBI website: <https://ucr.fbi.gov/nibrs-overview>

This chart represents Preliminary counts of selected crime categories from Police Case Reports. Full statistical analysis to determine the confidence level of this data has not been performed. The % change columns on the preliminary counts differ from the percentage change on the NIBRS crime report, sometimes significantly. The CompStat report is designed for operational use and includes only selected NIBRS categories and coding less complex than full NIBRS rules. Official statistics for these and other NIBRS categories can be found on WASPC & FBI websites once available.



Note: On 1/8/23 boundary changes incorporated portions of P7 into the Downtown Precinct (SPD8BA and SPD8PV); Consequently activity in P7 will appear lower if compared to printed CompStat reports prior to 1/8/23



# SE - South Central District (P5)

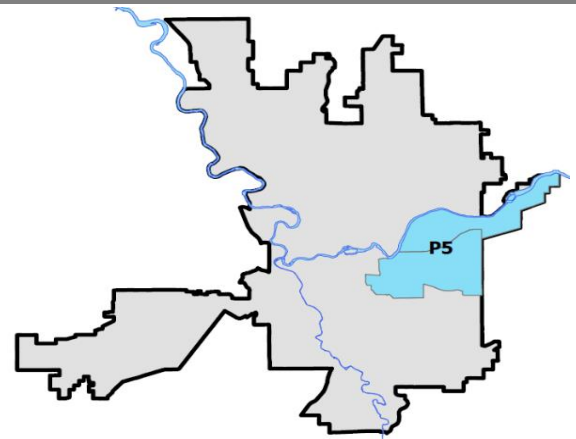
## Preliminary IBR Counts

NIBRS Categories (Part 1 Selected)		7 Day Comparison			28 Day Comparison			YTD Comparison		
		Current	Prior	Percent	Current	Prior	Percent	Current	Prior	Percent
<b>Violent</b>	Criminal Homicide	0	0		0	0		0	2	-100.00%
	Rape	1	0		1	1	0.00%	15	31	-51.61%
	Robbery - Commercial	0	0		0	0		2	2	0.00%
	Robbery - Person	0	1	-100.00%	1	2	-50.00%	13	18	-27.78%
	Aggravated Assault - Non DV	0	0		2	6	-66.67%	46	50	-8.00%
	Aggravated Assault - DV	1	0		5	7	-28.57%	40	41	-2.44%
<b>Violent Total:</b>		<b>2</b>	<b>1</b>	<b>100.00%</b>	<b>9</b>	<b>16</b>	<b>-43.75%</b>	<b>116</b>	<b>144</b>	<b>-19.44%</b>
<b>Property</b>	Burglary - Residential	3	0		10	9	11.11%	56	43	30.23%
	Burglary Garage	1	1	0.00%	2	3	-33.33%	30	37	-18.92%
	Burglary Commercial	1	0		2	7	-71.43%	41	66	-37.88%
	Larceny	15	14	7.14%	51	63	-19.05%	519	593	-12.48%
	Vehicle Theft	2	0		5	10	-50.00%	69	129	-46.51%
	Arson	1	1	0.00%	5	2	150.00%	17	8	112.50%
<b>Property Total:</b>		<b>23</b>	<b>16</b>	<b>43.75%</b>	<b>75</b>	<b>94</b>	<b>-20.21%</b>	<b>732</b>	<b>876</b>	<b>-16.44%</b>
<b>Preliminary Part 1 Crime Totals:</b>		<b>25</b>	<b>17</b>	<b>47.06%</b>	<b>84</b>	<b>110</b>	<b>-23.64%</b>	<b>848</b>	<b>1020</b>	<b>-16.86%</b>
<b>Current 7 Day Period:</b>		9/22/2024 - 9/28/2024			<b>Prior 7 Day Period:</b>		9/15/2024 - 9/21/2024			
<b>Current 28 Day Period:</b>		9/1/2024 - 9/28/2024			<b>Prior 28 Day Period:</b>		8/4/2024 - 8/31/2024			
<b>Current YTD Day Period:</b>		1/1/2024 - 9/28/2024			<b>Prior YTD Period:</b>		1/1/2023 - 9/28/2023			

Prepared by SPD Crime Analysis Office - Monday, September 30, 2024

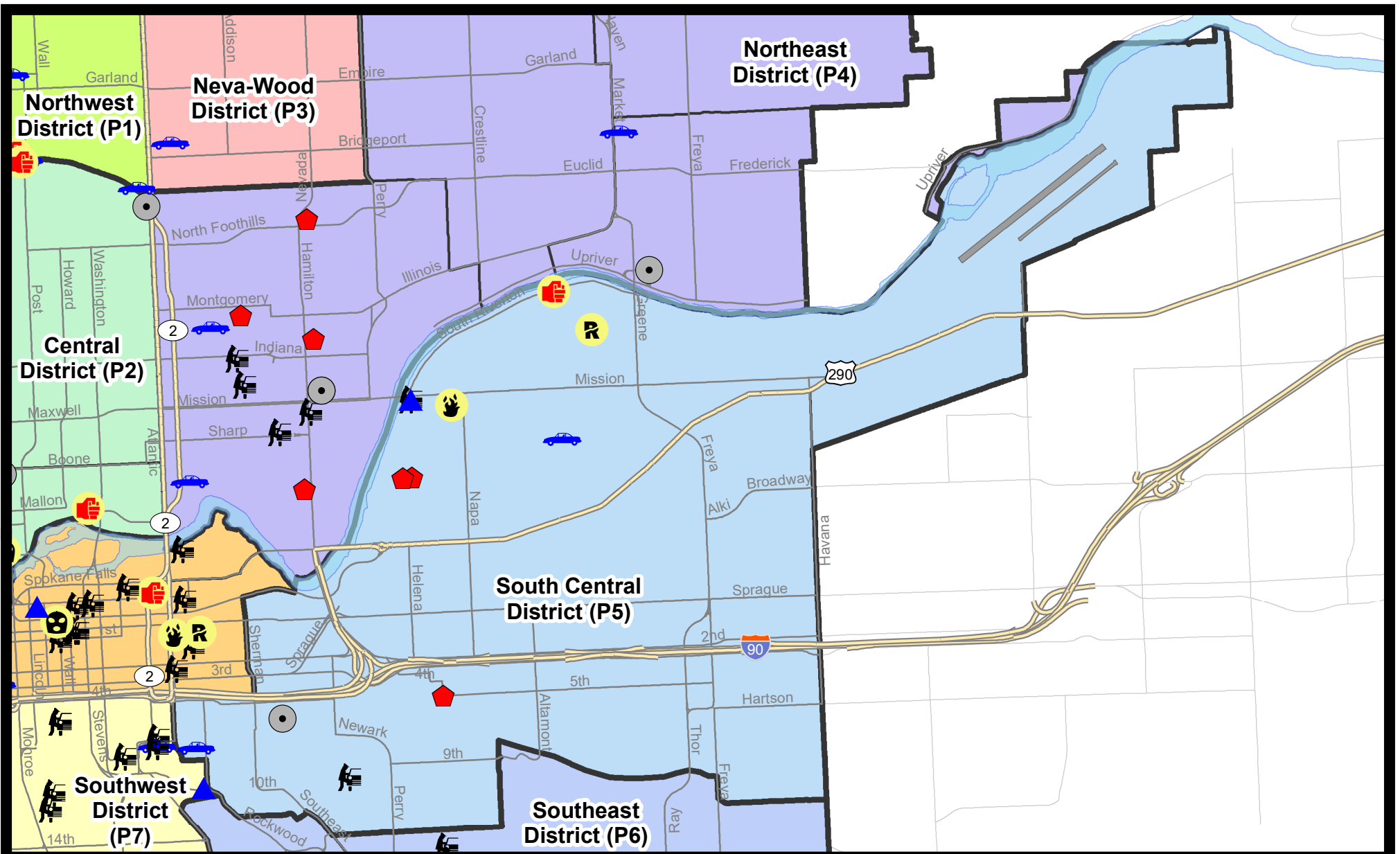

**NOTE:** SPD moved from UCR to the NIBRS reporting standard on 10/4/16 following the transition to a new RMS System. [Numbers on CompStat reports prior to this date should not be used as a comparison to those on this report.](#) Additional info on these reporting standards can be found on the FBI website: <https://ucr.fbi.gov/nibrs-overview>

This chart represents Preliminary counts of selected crime categories from Police Case Reports. Full statistical analysis to determine the confidence level of this data has not been performed. The % change columns on the preliminary counts differ from the percentage change on the NIBRS crime report, sometimes significantly. The CompStat report is designed for operational use and includes only selected NIBRS categories and coding less complex than full NIBRS rules. Official statistics for these and other NIBRS categories can be found on WASPC & FBI websites once available.



**Note:** On 2/10/21 a portion of the Police Block SPC5EC became part of the Downtown Precinct (SPD8EC); Consequently activity in P5 will appear lower if compared to printed CompStat reports prior to 2/10/21














**City of Spokane**  
**South Central District (P5)**  
**Selected Crime Types**  
**2024-09-22 to 2024-09-28**  
 Prepared By:  
**Crime Analysis Unit**  
**Spokane Police Department**

**Legend**

**NIBRS Events**

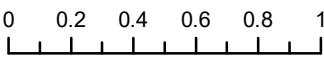


	Criminal Homicide		Robbery Commercial		Aggravated Assault		Burglary Commercial
	Rape		Robbery Person		Burglary Residential		Vehicle Prowling
			Burglary Garage		Vehicle Theft		Arson

*Cases Represent LERMS Crime Codes  
 Points may indicate multiple events  
 Note: Veh Prowl is only Larceny category displayed*



*For Additional Information on Incidents  
 pertaining to an Area, Trend, or Pattern  
 Contact Information Analysis*

0 0.2 0.4 0.6 0.8 1 Miles

**SPokane**

*THIS IS NOT A LEGAL DOCUMENT:  
 The information shown on this map is compiled  
 from various sources and is subject to constant  
 revision. Information shown on this map should  
 not be used to determine the location of facilities  
 in relationship to property lines, section lines,  
 streets, etc.*

Sunday - Saturday

9/22/2024 TO 9/28/2024

SE - South Central District (P5)



<u>A/C</u>	<u>Offense Statute</u>	<u>Address</u>	<u>Reported Date</u>	<u>Dist</u>
<b><u>SPC5EC</u></b>				
C	BURGLARY 2D COMMERCIAL	600 S HATCH ST	9/22/2024	P6
C	MAIL THEFT	1400 E HARTSON AVE	9/23/2024	P5
A	RESIDENTIAL BURGLARY	S PITTSBURG ST / E 5TH AVE	9/27/2024	P6
C	THEFT 1D ALL OTHER	3700 E MAIN AVE	9/25/2024	P6
C	THEFT 2D ALL OTHER	1200 E FRONT AVE	9/27/2024	P5
C	THEFT 2D VEHICLE PARTS AND ACCESSORIES	3200 E TRENT AVE	9/23/2024	P5
C	THEFT 3D ALL OTHER	600 S FISKE ST	9/25/2024	P5
C	THEFT 3D FROM BUILDING	700 S COWLEY ST	9/24/2024	P5
C	THEFT 3D FROM BUILDING	0 S MADELIA ST	9/25/2024	P5
A	THEFT 3D FROM MOTOR VEHICLE	1000 E 10TH AVE	9/24/2024	P5
C	THEFT 3D VEHICLE PARTS AND ACCESSORIES	600 E 7TH AVE	9/22/2024	P5
C	THEFT 3D VEHICLE PARTS AND ACCESSORIES	600 E 2ND AVE	9/24/2024	P5
C	THEFT OF MOTOR VEHICLE	0 E 8TH AVE	9/23/2024	P5
<b><u>SPC5GP</u></b>				
C	ARSON 2D	1900 E SINTO AVE	9/22/2024	P5
C	BURGLARY 2D FENCED AREA	2600 E BOONE AVE	9/27/2024	P5
C	BURGLARY 2D GARAGE	1600 E MISSION AVE	9/26/2024	P5
C	HARASSMENT FELONY WEAPON INVOLVED	2600 E SOUTH RIVERTON AVE	9/24/2024	P6
C	RAPE 2D		9/25/2024	P6
C	RESIDENTIAL BURGLARY	1600 E CATALDO AVE	9/24/2024	P6
C	RESIDENTIAL BURGLARY	1500 E CATALDO AVE	9/28/2024	P6
C	THEFT 2D FROM MOTOR VEHICLE	1600 E MISSION AVE	9/26/2024	P5
C	THEFT 3D ALL OTHER	1800 N GREENE ST	9/28/2024	P5
C	THEFT 3D FROM BUILDING	2500 E BOONE AVE	9/25/2024	P5
C	THEFT 3D VEHICLE PARTS AND ACCESSORIES	2000 E MISSION AVE	9/26/2024	P5
C	THEFT OF MOTOR VEHICLE	2600 E BOONE AVE	9/27/2024	P5



**SE - Southeast District (P6)**

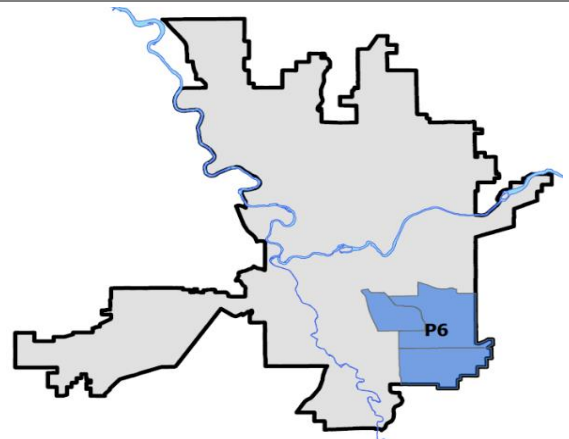
**Preliminary IBR Counts**

NIBRS Categories (Part 1 Selected)		7 Day Comparison			28 Day Comparison			YTD Comparison		
		Current	Prior	Percent	Current	Prior	Percent	Current	Prior	Percent
<b>Violent</b>	Criminal Homicide	0	0		0	0		1	1	0.00%
	Rape	0	0		1	2	-50.00%	8	5	60.00%
	Robbery - Commercial	0	0		0	0		11	3	266.67%
	Robbery - Person	1	0		2	0		8	2	300.00%
	Aggravated Assault - Non DV	0	0		2	2	0.00%	16	16	0.00%
	Aggravated Assault - DV	1	0		2	0		20	12	66.67%
<b>Violent Total:</b>		<b>2</b>	<b>0</b>		<b>7</b>	<b>4</b>	<b>75.00%</b>	<b>64</b>	<b>39</b>	<b>64.10%</b>
<b>Property</b>	Burglary - Residential	0	0		2	5	-60.00%	36	33	9.09%
	Burglary Garage	1	0		2	1	100.00%	22	31	-29.03%
	Burglary Commercial	0	0		0	3	-100.00%	17	20	-15.00%
	Larceny	13	14	-7.14%	50	47	6.38%	361	402	-10.20%
	Vehicle Theft	2	2	0.00%	10	4	150.00%	68	125	-45.60%
	Arson	0	0		0	1	-100.00%	8	1	700.00%
<b>Property Total:</b>		<b>16</b>	<b>16</b>	<b>0.00%</b>	<b>64</b>	<b>61</b>	<b>4.92%</b>	<b>512</b>	<b>612</b>	<b>-16.34%</b>
<b>Preliminary Part 1 Crime Totals:</b>		<b>18</b>	<b>16</b>	<b>12.50%</b>	<b>71</b>	<b>65</b>	<b>9.23%</b>	<b>576</b>	<b>651</b>	<b>-11.52%</b>
<b>Current 7 Day Period:</b>		9/22/2024 - 9/28/2024			<b>Prior 7 Day Period:</b>		9/15/2024 - 9/21/2024			
<b>Current 28 Day Period:</b>		9/1/2024 - 9/28/2024			<b>Prior 28 Day Period:</b>		8/4/2024 - 8/31/2024			
<b>Current YTD Day Period:</b>		1/1/2024 - 9/28/2024			<b>Prior YTD Period:</b>		1/1/2023 - 9/28/2023			

Prepared by SPD Crime Analysis Office - Monday, September 30, 2024

**NOTE:** SPD moved from UCR to the NIBRS reporting standard on 10/4/16 following the transition to a new RMS System. [Numbers on CompStat reports prior to this date should not be used as a comparison to those on this report.](#) Additional info on these reporting standards can be found on the FBI website: <https://ucr.fbi.gov/nibrs-overview>

This chart represents Preliminary counts of selected crime categories from Police Case Reports. Full statistical analysis to determine the confidence level of this data has not been performed. The % change columns on the preliminary counts differ from the percentage change on the NIBRS crime report, sometimes significantly. The CompStat report is designed for operational use and includes only selected NIBRS categories and coding less complex than full NIBRS rules. Official statistics for these and other NIBRS categories can be found on WASPC & FBI websites once available.





Sunday - Saturday

9/22/2024 TO 9/28/2024

SE - Southeast District (P6)



<b>A/C</b>	<b>Offense Statute</b>	<b>Address</b>	<b>Reported Date</b>	<b>Dist</b>
<b><u>SPC6LH</u></b>				
C	ROBBERY 1D PERSON	2600 S MYRTLE ST	9/27/2024	P6
C	THEFT 2D FROM MOTOR VEHICLE	1700 E 15TH AVE	9/23/2024	P6
C	THEFT 2D FROM MOTOR VEHICLE	3600 E 25TH AVE	9/26/2024	P6
C	THEFT 2D FROM MOTOR VEHICLE	1700 E 16TH AVE	9/26/2024	P6
C	THEFT 3D ALL OTHER	2400 S RAY ST	9/27/2024	P6
C	THEFT 3D ALL OTHER	2800 E 18TH AVE	9/23/2024	
C	THEFT 3D SHOPLIFTING	2800 E 29TH AVE	9/24/2024	P6
C	THEFT 3D VEHICLE PARTS AND ACCESSORIES	2900 E 17TH AVE	9/27/2024	P6
<b><u>SPC6RW</u></b>				
C	THEFT 2D ALL OTHER	400 E ROCKWOOD BLVD	9/22/2024	P6
C	THEFT 2D FROM MOTOR VEHICLE	2000 E ROCKWOOD BLVD	9/23/2024	P6
C	THEFT OF MOTOR VEHICLE	400 E 23RD AVE	9/25/2024	P6
<b><u>SPC6SG</u></b>				
C	ASSAULT 2D	2700 E 53RD AVE	9/28/2024	P6
C	BURGLARY 2D GARAGE	5000 S REGAL ST	9/24/2024	
C	THEFT 2D SHOPLIFTING	4300 S REGAL ST	9/25/2024	P6
C	THEFT 3D FROM MOTOR VEHICLE	3200 E 55TH AVE	9/23/2024	P6
C	THEFT 3D FROM MOTOR VEHICLE	3200 E 44TH AVE	9/24/2024	P6
C	THEFT 3D SHOPLIFTING	4900 S REGAL ST	9/23/2024	P6
A	THEFT OF MOTOR VEHICLE	3200 E 44TH AVE	9/24/2024	P6



**SW - Southwest District (P7)**

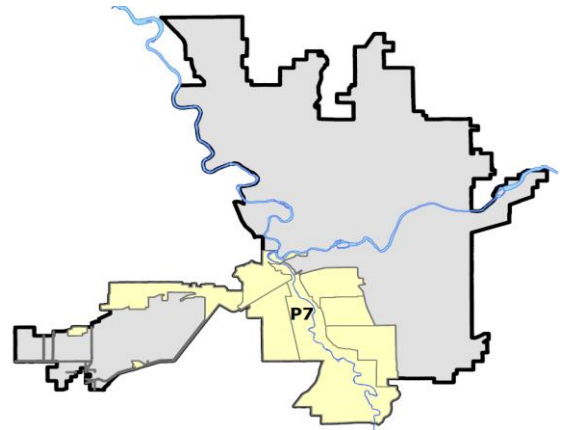
**Preliminary IBR Counts**

NIBRS Categories (Part 1 Selected)		7 Day Comparison			28 Day Comparison			YTD Comparison		
		Current	Prior	Percent	Current	Prior	Percent	Current	Prior	Percent
<b>Violent</b>	Criminal Homicide	0	0		0	0		2	2	0.00%
	Rape	1	1	0.00%	2	0		21	22	-4.55%
	Robbery - Commercial	0	0		0	0		1	5	-80.00%
	Robbery - Person	0	0		0	2	-100.00%	10	14	-28.57%
	Aggravated Assault - Non DV	1	2	-50.00%	3	4	-25.00%	29	32	-9.38%
	Aggravated Assault - DV	1	0		4	1	300.00%	24	18	33.33%
<b>Violent Total:</b>		<b>3</b>	<b>3</b>	<b>0.00%</b>	<b>9</b>	<b>7</b>	<b>28.57%</b>	<b>87</b>	<b>93</b>	<b>-6.45%</b>
<b>Property</b>	Burglary - Residential	2	2	0.00%	8	9	-11.11%	57	57	0.00%
	Burglary Garage	2	0		3	7	-57.14%	42	58	-27.59%
	Burglary Commercial	1	1	0.00%	3	3	0.00%	22	23	-4.35%
	Larceny	17	13	30.77%	62	64	-3.13%	522	697	-25.11%
	Vehicle Theft	2	1	100.00%	6	6	0.00%	70	140	-50.00%
	Arson	0	0		1	1	0.00%	8	3	166.67%
<b>Property Total:</b>		<b>24</b>	<b>17</b>	<b>41.18%</b>	<b>83</b>	<b>90</b>	<b>-7.78%</b>	<b>721</b>	<b>978</b>	<b>-26.28%</b>
<b>Preliminary Part 1 Crime Totals:</b>		<b>27</b>	<b>20</b>	<b>35.00%</b>	<b>92</b>	<b>97</b>	<b>-5.15%</b>	<b>808</b>	<b>1071</b>	<b>-24.56%</b>
<b>Current 7 Day Period:</b>		9/22/2024 - 9/28/2024			<b>Prior 7 Day Period:</b>		9/15/2024 - 9/21/2024			
<b>Current 28 Day Period:</b>		9/1/2024 - 9/28/2024			<b>Prior 28 Day Period:</b>		8/4/2024 - 8/31/2024			
<b>Current YTD Day Period:</b>		1/1/2024 - 9/28/2024			<b>Prior YTD Period:</b>		1/1/2023 - 9/28/2023			

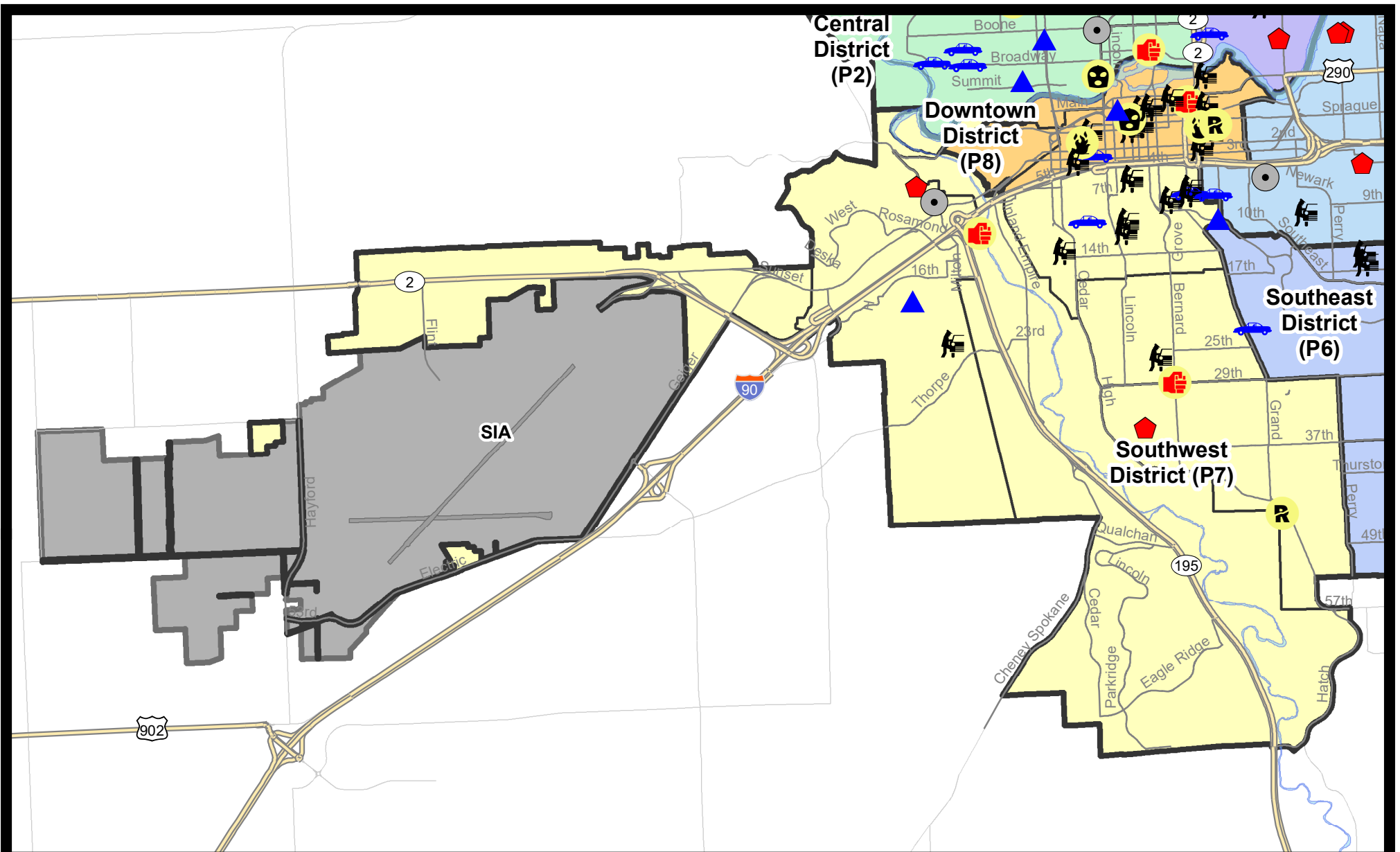
Prepared by SPD Crime Analysis Office - Monday, September 30, 2024

**NOTE:** SPD moved from UCR to the NIBRS reporting standard on 10/4/16 following the transition to a new RMS System. [Numbers on CompStat reports prior to this date should not be used as a comparison to those on this report.](#) Additional info on these reporting standards can be found on the FBI website: <https://ucr.fbi.gov/nibrs-overview>

This chart represents Preliminary counts of selected crime categories from Police Case Reports. Full statistical analysis to determine the confidence level of this data has not been performed. The % change columns on the preliminary counts differ from the percentage change on the NIBRS crime report, sometimes significantly. The CompStat report is designed for operational use and includes only selected NIBRS categories and coding less complex than full NIBRS rules. Official statistics for these and other NIBRS categories can be found on WASPC & FBI websites once available.



Note: On 1/8/23 boundary changes were implemented that incorporated portions of P7 into the Downtown DAVID Sector (SPD8BA SPD8PV); Consequently activity in P7 will appear lower if compared to printed CompStat reports prior to 1/8/23



**City of Spokane**  
**Southwest District (P7)**  
**Selected**  
**Crime Types**  
**2024-09-22 to 2024-09-28**  
 Prepared By:  
**Crime Analysis Unit**  
**Spokane Police Department**

**Legend**

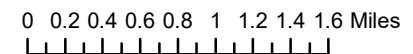
**NIBRS Events**

-  Criminal Homicide
-  Robbery Commercial
-  Aggravated Assault
-  Burglary Commercial
-  Rape
-  Robbery Person
-  Burglary Residential
-  Vehicle Prowling
-  Burglary Garage
-  Vehicle Theft
-  Arson

*Cases Represent LERMS Crime Codes  
 Points may indicate multiple events  
 Note: Veh Prowl is only Larceny category displayed*



*For Additional Information on Incidents  
 pertaining to an Area, Trend, or Pattern  
 Contact Information Analysis*



**THIS IS NOT A LEGAL DOCUMENT:**  
*The information shown on this map is compiled  
 from various sources and is subject to constant  
 revision. Information shown on this map should  
 not be used to determine the location of facilities  
 in relationship to property lines, section lines,  
 streets, etc.*

Sunday - Saturday

9/22/2024 TO 9/28/2024



SE - Southwest District (P7)

<u>A/C</u>	<u>Offense Statute</u>	<u>Address</u>	<u>Reported Date</u>	<u>Dist</u>
<b><u>SPC7CH</u></b>				
C	BURGLARY 2D GARAGE	900 S COWLEY ST	9/27/2024	P7
C	THEFT 2D FROM MOTOR VEHICLE	100 W 8TH AVE	9/25/2024	P7
C	THEFT 2D FROM MOTOR VEHICLE	800 W CLIFF DR	9/26/2024	P7
C	THEFT 3D ALL OTHER	900 S COWLEY ST	9/26/2024	P7
C	THEFT 3D ALL OTHER	1400 W 7TH AVE	9/28/2024	P7
C	THEFT 3D FROM MOTOR VEHICLE	1000 S LINCOLN ST	9/22/2024	P7
C	THEFT 3D FROM MOTOR VEHICLE	100 W 8TH AVE	9/23/2024	P7
C	THEFT 3D FROM MOTOR VEHICLE	700 W 5TH AVE	9/27/2024	P7
C	THEFT 3D FROM MOTOR VEHICLE	1500 W 13TH AVE	9/27/2024	P7
C	THEFT 3D FROM MOTOR VEHICLE	700 W 5TH AVE	9/27/2024	P7
C	THEFT 3D FROM MOTOR VEHICLE	700 S BERNARD ST	9/27/2024	P7
C	THEFT 3D FROM MOTOR VEHICLE	0 W 7TH AVE	9/27/2024	P7
C	THEFT OF MOTOR VEHICLE	1200 W 10TH AVE	9/22/2024	P7
C	THEFT OF MOTOR VEHICLE	100 W 8TH AVE	9/27/2024	P6
<b><u>SPC7CS</u></b>				
C	RAPE 2D		9/23/2024	P1
C	RESIDENTIAL BURGLARY	600 W 33RD AVE	9/25/2024	P7
C	THEFT 3D SHOPLIFTING	500 E 29TH AVE	9/26/2024	
C	THEFT 3D VEHICLE PARTS AND ACCESSORIES	3300 S MANITO BLVD	9/25/2024	P7
C	VEHICULAR ASSAULT	W 29TH AVE / S BERNARD ST	9/27/2024	P7
<b><u>SPC7GT</u></b>				
C	BURGLARY 2D GARAGE	1700 S D ST	9/22/2024	P7
A	THEFT 3D FROM MOTOR VEHICLE	2300 S CANYON WOODS LN	9/25/2024	P7
<b><u>SPC7LC</u></b>				
C	ASSAULT 3D WEAPON OR NEGLIGENT INJURY	S HIGHBRIDGE PARK / W 11TH AVE	9/22/2024	P7
<b><u>SPC7MC</u></b>				
C	THEFT 3D FROM MOTOR VEHICLE	400 W 26TH AVE	9/26/2024	P7
<b><u>SPC7WH</u></b>				
A	BURGLARY 2D COMMERCIAL	600 S GOVERNMENT WAY	9/22/2024	P7
C	RESIDENTIAL BURGLARY	3100 W 6TH AVE	9/23/2024	P7
<b><u>SPC7WP</u></b>				
C	SHOPPING CART THEFT	9600 W US 2 HWY	9/27/2024	P7
C	THEFT 3D FROM BUILDING	9000 W US 2 HWY	9/25/2024	P7



# SPOKANE POLICE DEPARTMENT

## Downtown Precinct

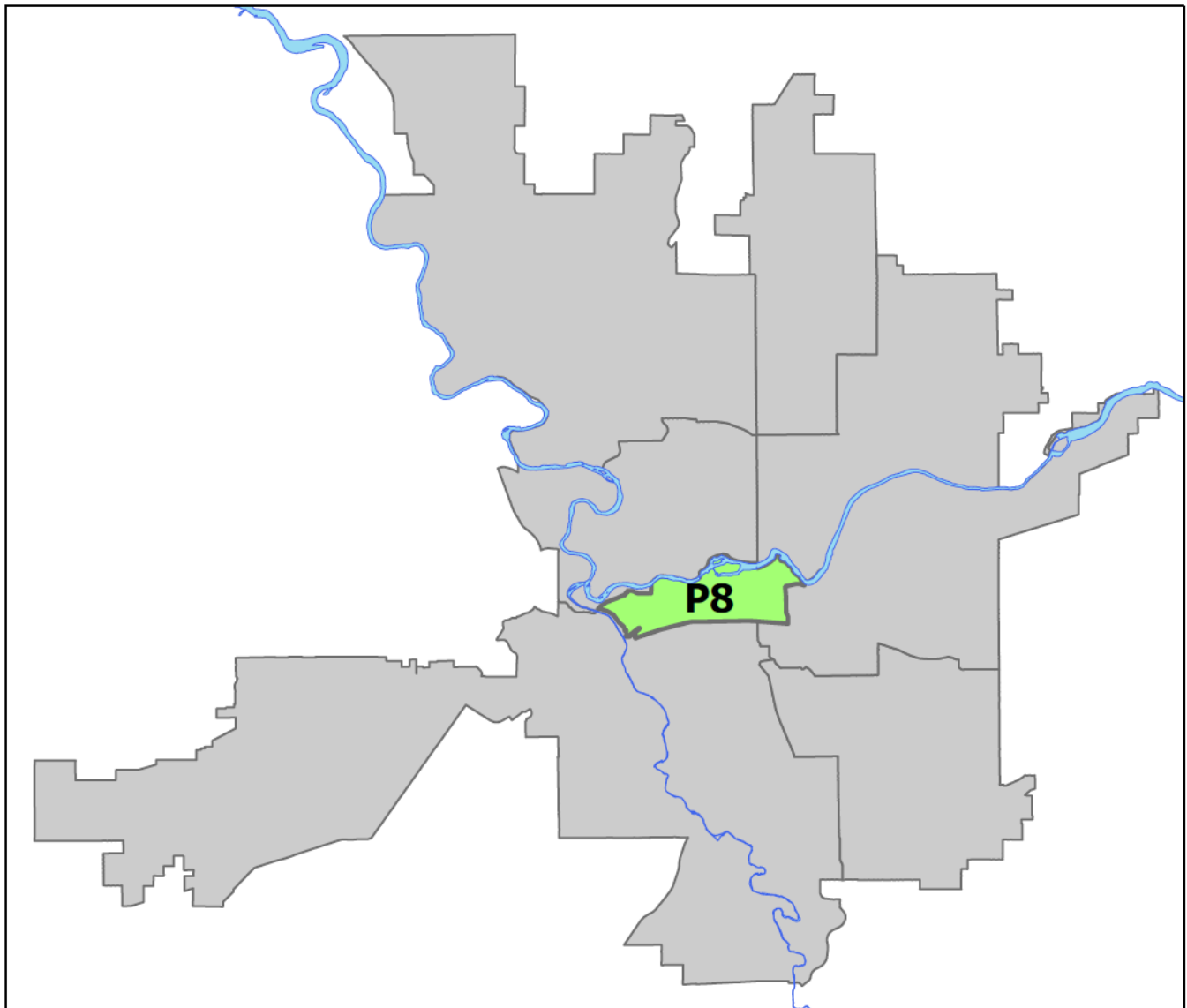
## DAVID Sector



PSA Commander

Captain Steve Wohl

Downtown District (P8)



# DOWNTOWN PRECINCT (P8) DAVID SECTOR



## Preliminary IBR Counts

NIBRS Categories (Part 1 Selected)		7 Day Comparison			28 Day Comparison			YTD Comparison		
		Current	Prior	Percent	Current	Prior	Percent	Current	Prior	Percent
<b>Violent</b>	Criminal Homicide	0	0		0	0		0	1	-100.00%
	Rape	1	0		2	3	-33.33%	26	22	18.18%
	Robbery - Commercial	1	0		1	3	-66.67%	11	18	-38.89%
	Robbery - Person	0	1	-100.00%	5	10	-50.00%	71	59	20.34%
	Aggravated Assault - Non DV	1	5	-80.00%	11	20	-45.00%	115	128	-10.16%
	Aggravated Assault - DV	0	1	-100.00%	1	4	-75.00%	22	26	-15.38%
<b>Violent Total:</b>		<b>3</b>	<b>7</b>	<b>-57.14%</b>	<b>20</b>	<b>40</b>	<b>-50.00%</b>	<b>245</b>	<b>254</b>	<b>-3.54%</b>
<b>Property</b>	Burglary - Residential	0	0		0	1	-100.00%	26	45	-42.22%
	Burglary Garage	1	1	0.00%	3	3	0.00%	8	16	-50.00%
	Burglary Commercial	0	2	-100.00%	7	8	-12.50%	62	84	-26.19%
	Larceny	28	35	-20.00%	151	138	9.42%	995	1053	-5.51%
	Vehicle Theft	1	4	-75.00%	10	12	-16.67%	118	126	-6.35%
	Arson	2	0		3	1	200.00%	20	14	42.86%
<b>Property Total:</b>		<b>32</b>	<b>42</b>	<b>-23.81%</b>	<b>174</b>	<b>163</b>	<b>6.75%</b>	<b>1229</b>	<b>1338</b>	<b>-8.15%</b>
<b>Preliminary Part 1 Crime Totals:</b>		<b>35</b>	<b>49</b>	<b>-28.57%</b>	<b>194</b>	<b>203</b>	<b>-4.43%</b>	<b>1474</b>	<b>1592</b>	<b>-7.41%</b>
<b>Current 7 Day Period:</b>		9/22/2024 - 9/28/2024			<b>Prior 7 Day Period:</b>		9/15/2024 - 9/21/2024			
<b>Current 28 Day Period:</b>		9/1/2024 - 9/28/2024			<b>Prior 28 Day Period:</b>		8/4/2024 - 8/31/2024			
<b>Current YTD Day Period:</b>		1/1/2024 - 9/28/2024			<b>Prior YTD Period:</b>		1/1/2023 - 9/28/2023			

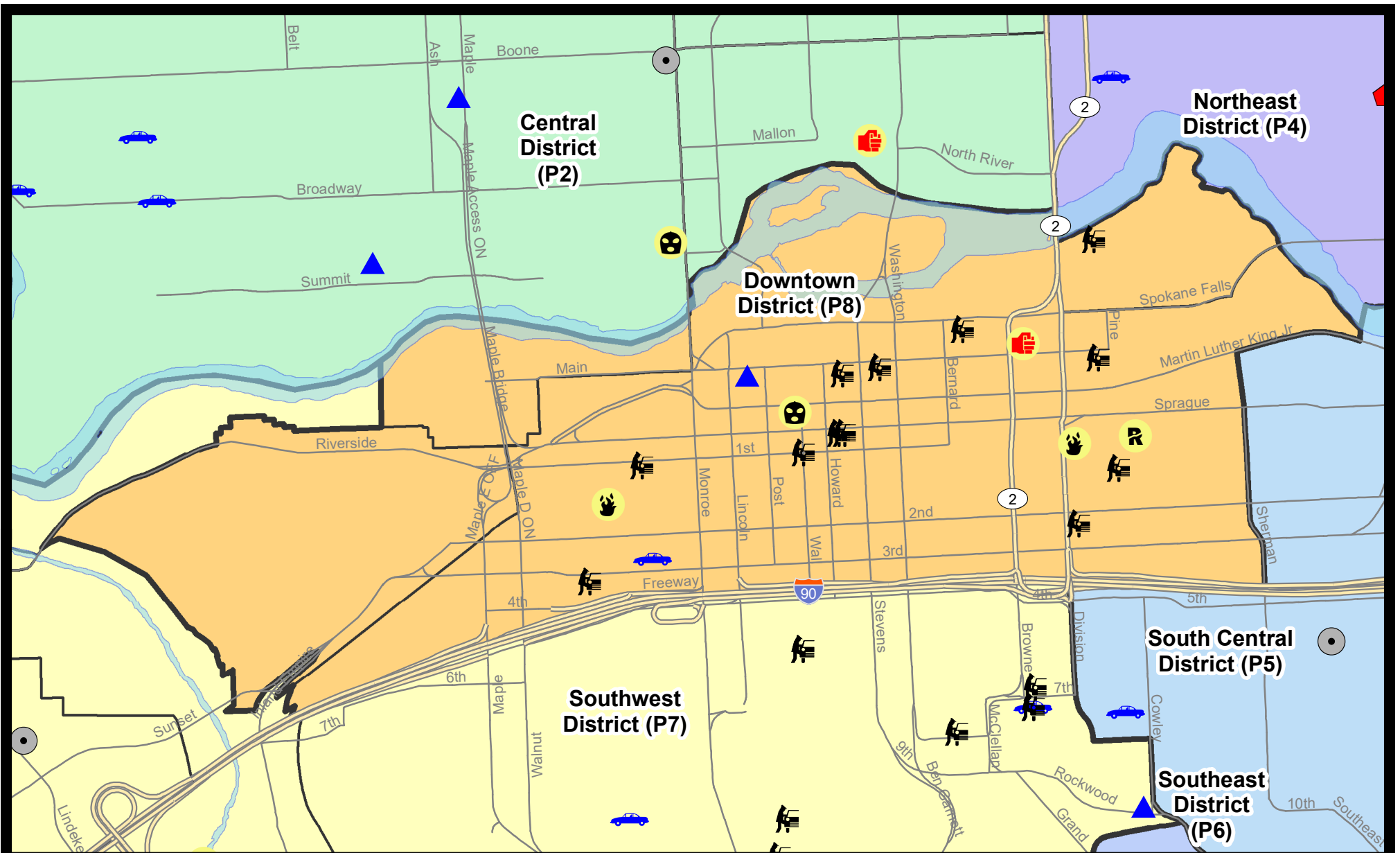
Prepared by SPD Crime Analysis Office - Monday, September 30, 2024

**NOTE:** SPD moved from UCR to the NIBRS reporting standard on 10/4/16 following the transition to a new RMS System. [Numbers on CompStat reports prior to this date should not be used as a comparison to those on this report.](#) Additional info on these reporting standards can be found on the FBI website: <https://ucr.fbi.gov/nibrs-overview>

This chart represents Preliminary counts of selected crime categories from Police Case Reports. Full statistical analysis to determine the confidence level of this data has not been performed. The % change columns on the preliminary counts differ from the percentage change on the NIBRS crime report, sometimes significantly. The CompStat report is designed for operational use and includes only selected NIBRS categories and coding less complex than full NIBRS rules. Official statistics for these and other NIBRS categories can be found on WASPC & FBI websites once available.



**Note:** On 1/8/23 boundary changes incorporated portions of P7 into the Downtown Precinct (SPD8BA and SPD8PV); Consequently activity in P8 will appear higher if compared to printed CompStat reports prior to 1/8/23



**City of Spokane**  
**Downtown District (P8)**  
**Selected**  
**Crime Types**  
**2024-09-22 to 2024-09-28**

Prepared By:  
**Crime Analysis Unit**  
**Spokane Police Department**

**Legend**


**NIBRS Events**

- Criminal Homicide
- Robbery Commercial
- Aggravated Assault
- Burglary Commercial
- Rape
- Robbery Person
- Burglary Residential
- Burglary Garage
- Vehicle Prowling
- Vehicle Theft
- Arson

Cases Represent LERMS Crime Codes  
 Points may indicate multiple events  
 Note: Veh Prowl is only Larceny category displayed



For Additional Information on Incidents  
 pertaining to an Area, Trend, or Pattern  
 Contact Information Analysis



**THIS IS NOT A LEGAL DOCUMENT:**  
 The information shown on this map is compiled  
 from various sources and is subject to constant  
 revision. Information shown on this map should  
 not be used to determine the location of facilities  
 in relationship to property lines, section lines,  
 streets, etc.

Sunday - Saturday

9/22/2024 TO 9/28/2024



SW - Downtown District (P8)

<u>A/C</u>	<u>Offense Statute</u>	<u>Address</u>	<u>Reported Date</u>	<u>Dist</u>
<b>SPD8BA</b>				
C	THEFT 2D ALL OTHER	1900 W 4TH AVE	9/23/2024	P8
C	THEFT 3D VEHICLE PARTS AND ACCESSORIES	2000 W RIVERSIDE AVE	9/28/2024	P8
<b>SPD8EC</b>				
C	ARSON 2D	0 E 1ST AVE	9/28/2024	P8
C	RAPE 2D		9/24/2024	P8
C	THEFT 2D ALL OTHER	200 N DIVISION ST	9/27/2024	P8
C	THEFT 2D FROM MOTOR VEHICLE	100 E PACIFIC AVE	9/28/2024	P8
A	THEFT 3D FROM MOTOR VEHICLE	200 S DIVISION ST	9/22/2024	P8
C	THEFT 3D FROM MOTOR VEHICLE	0 E MAIN AVE	9/27/2024	P8
<b>SPD8RS</b>				
C	ARSON 2D	1200 W RAILROAD ALLEY AVE	9/23/2024	P8
C	ASSAULT 4D WEAPON	0 W MAIN AVE	9/24/2024	P8
C	BURGLARY 2D GARAGE	800 W MAIN AVE	9/27/2024	P8
C	ROBBERY 1D COMMERCIAL	700 W RIVERSIDE AVE	9/23/2024	P8
C	THEFT 1D FROM MOTOR VEHICLE	400 N RIVERPOINT BLVD	9/26/2024	P8
C	THEFT 2D ALL OTHER	S MADISON ST / W 2ND AVE	9/22/2024	P8
C	THEFT 2D ALL OTHER	500 N HOWARD ST	9/25/2024	P8
C	THEFT 2D ALL OTHER	300 S ADAMS ST	9/28/2024	P8
C	THEFT 2D FROM BUILDING	600 N RIVERPOINT BLVD	9/26/2024	P8
C	THEFT 2D FROM MOTOR VEHICLE	500 W MAIN AVE	9/25/2024	P8
C	THEFT 2D FROM MOTOR VEHICLE	400 W MAIN AVE	9/26/2024	P8
C	THEFT 2D FROM MOTOR VEHICLE	S WALL ST / W 1ST AVE	9/28/2024	P8
C	THEFT 3D ALL OTHER	0 W PACIFIC AVE	9/26/2024	P8
C	THEFT 3D ALL OTHER	W 3RD AVE / S LINCOLN ST	9/26/2024	P8
C	THEFT 3D ALL OTHER	W RIVERSIDE AVE / N STEVENS ST	9/26/2024	P8
C	THEFT 3D ALL OTHER	0 W PACIFIC AVE	9/27/2024	P8
C	THEFT 3D FROM BUILDING	200 W RIVERSIDE AVE	9/22/2024	P8
C	THEFT 3D FROM BUILDING	300 W SPOKANE FALLS BLVD	9/25/2024	P8
C	THEFT 3D FROM BUILDING	500 W 2ND AVE	9/25/2024	P8
C	THEFT 3D FROM BUILDING	1000 W 1ST AVE	9/26/2024	P8
A	THEFT 3D FROM MOTOR VEHICLE	500 W SPRAGUE AVE	9/23/2024	P8
C	THEFT 3D FROM MOTOR VEHICLE	1100 W 1ST AVE	9/26/2024	P8
C	THEFT 3D FROM MOTOR VEHICLE	300 S ADAMS ST	9/27/2024	P8
C	THEFT 3D FROM MOTOR VEHICLE	500 W SPRAGUE AVE	9/27/2024	P8
C	THEFT 3D SHOPLIFTING	700 W MAIN AVE	9/22/2024	P8
C	THEFT OF A FIREARM FROM MOTOR VEHICLE	200 W SPOKANE FALLS BLVD	9/23/2024	P8
C	THEFT OF MOTOR VEHICLE	1100 W 3RD AVE	9/26/2024	P8

For protection of victim privacy, the entire address on sexual assault crimes has been redacted.



## Other Jurisdiction or Unk District

### Preliminary IBR Counts

NIBRS Categories (Part 1 Selected)		7 Day Comparison			28 Day Comparison			YTD Comparison		
		Current	Prior	Percent	Current	Prior	Percent	Current	Prior	Percent
<b>Violent</b>	Criminal Homicide	0	0		0	0		0	0	
	Rape	0	0		0	0		0	5	-100.00%
	Robbery - Commercial	0	0		0	0		0	0	
	Robbery - Person	0	0		0	0		1	1	0.00%
	Aggravated Assault - Non DV	0	0		1	1	0.00%	4	1	300.00%
	Aggravated Assault - DV	0	0		0	0		0	0	
<b>Violent Total:</b>		0	0		1	1	0.00%	5	7	-28.57%
<b>Property</b>	Burglary - Residential	0	0		0	0		0	0	
	Burglary Garage	0	0		0	1	-100.00%	1	1	0.00%
	Burglary Commercial	0	0		0	0		0	1	-100.00%
	Larceny	1	1	0.00%	2	0		11	26	-57.69%
	Vehicle Theft	0	0		0	0		4	1	300.00%
	Arson	0	0		1	0		1	1	0.00%
<b>Property Total:</b>		1	1	0.00%	3	1	200.00%	17	30	-43.33%
<b>Preliminary Part 1 Crime Totals:</b>		1	1	0.00%	4	2	100.00%	22	37	-40.54%
<b>Current 7 Day Period:</b>		9/22/2024 - 9/28/2024			<b>Prior 7 Day Period:</b>		9/15/2024 - 9/21/2024			
<b>Current 28 Day Period:</b>		9/1/2024 - 9/28/2024			<b>Prior 28 Day Period:</b>		8/4/2024 - 8/31/2024			
<b>Current YTD Day Period:</b>		1/1/2024 - 9/28/2024			<b>Prior YTD Period:</b>		1/1/2023 - 9/28/2023			

Prepared by SPD Crime Analysis Office - Monday, September 30, 2024

**NOTE:** SPD moved from UCR to the NIBRS reporting standard on 10/4/16 following the transition to a new RMS System. [Numbers on CompStat reports prior to this date should not be used as a comparison to those on this report.](#) Additional info on these reporting standards can be found on the FBI website: <https://ucr.fbi.gov/nibrs-overview>

This chart represents Preliminary counts of selected crime categories from Police Case Reports. Full statistical analysis to determine the confidence level of this data has not been performed. The % change columns on the preliminary counts differ from the percentage change on the NIBRS crime report, sometimes significantly. The CompStat report is designed for operational use and includes only selected NIBRS categories and coding less complex than full NIBRS rules. Official statistics for these and other NIBRS categories can be found on WASPC & FBI websites once available.

Sunday - Saturday

9/22/2024 TO 9/28/2024

Other Jurisdiction/Unk District



**A/C** **Offense Statute**

**Address**

**Reported Date**

**Dist**

**C7WP-SIA**

C THEFT 2D ALL OTHER

3500 S GEIGER BLVD

9/23/2024

Oth