

SPOKANE POLICE DEPARTMENT

PRELIMINARY CITYWIDE IBR CRIME REPORT



Preliminary IBR Counts

CHIEF OF POLICE

Kevin Hall

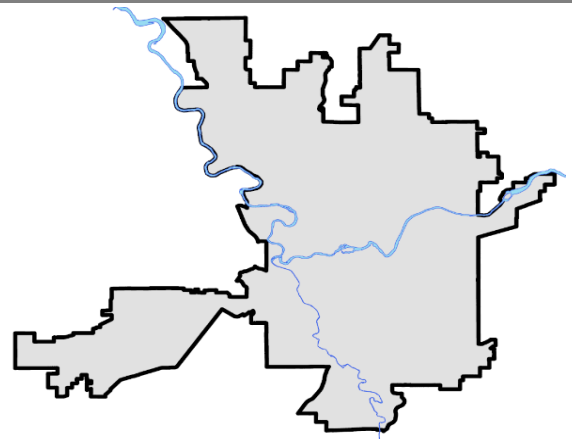
Period Ending: Saturday, September 21, 2024

NIBRS Categories (Part 1 Selected)	7 Day Comparison			28 Day Comparison			YTD Comparison		
	Current	Prior	Percent	Current	Prior	Percent	Current	Prior	Percent
Violent									
Criminal Homicide	0	0		0	0		11	14	-21.43%
Rape	6	4	50.00%	15	16	-6.25%	157	180	-12.78%
Robbery - Commercial	0	5	-100.00%	7	4	75.00%	72	85	-15.29%
Robbery - Person	4	7	-42.86%	24	23	4.35%	182	176	3.41%
Aggravated Assault - Non DV	14	6	133.33%	46	66	-30.30%	425	453	-6.18%
Aggravated Assault - DV	2	7	-71.43%	20	28	-28.57%	264	260	1.54%
Violent Total:	26	29	-10.34%	112	137	-18.25%	1111	1168	-4.88%
Property									
Burglary - Residential	9	17	-47.06%	47	54	-12.96%	449	629	-28.62%
Burglary Garage	7	13	-46.15%	37	47	-21.28%	292	377	-22.55%
Burglary Commercial	14	6	133.33%	43	36	19.44%	353	448	-21.21%
Larceny	191	207	-7.73%	768	771	-0.39%	6222	6965	-10.67%
Vehicle Theft	27	24	12.50%	95	92	3.26%	911	1317	-30.83%
Arson	4	7	-42.86%	20	11	81.82%	103	66	56.06%
Property Total:	252	274	-8.03%	1010	1011	-0.10%	8330	9802	-15.02%
Preliminary Part 1 Crime Totals:	278	303	-8.25%	1122	1148	-2.26%	9441	10970	-13.94%
Current 7 Day Period:	9/15/2024 - 9/21/2024			Prior 7 Day Period:	9/8/2024 - 9/14/2024				
Current 28 Day Period:	8/25/2024 - 9/21/2024			Prior 28 Day Period:	7/28/2024 - 8/24/2024				
Current YTD Day Period:	1/1/2024 - 9/21/2024			Prior YTD Period:	1/1/2023 - 9/21/2023				

Prepared by SPD Crime Analysis Office - Monday, September 23, 2024

NOTE: SPD moved from UCR to the NIBRS reporting standard on 10/4/16 following the transition to a new RMS System. [Numbers on CompStat reports prior to this date should not be used as a comparison to those on this report.](#) Additional info on these reporting standards can be found on the FBI website: <https://ucr.fbi.gov/nibrs-overview>

This chart represents Preliminary counts of selected crime categories from Police Case Reports. Full statistical analysis to determine the confidence level of this data has not been performed. The % change columns on the preliminary counts differ from the percentage change on the NIBRS crime report, sometimes significantly. The CompStat report is designed for operational use and includes only selected NIBRS categories and coding less complex than full NIBRS rules. Official statistics for these and other NIBRS categories can be found on WASPC & FBI websites once available.



SPOKANE POLICE DEPARTMENT



Northwest Precinct

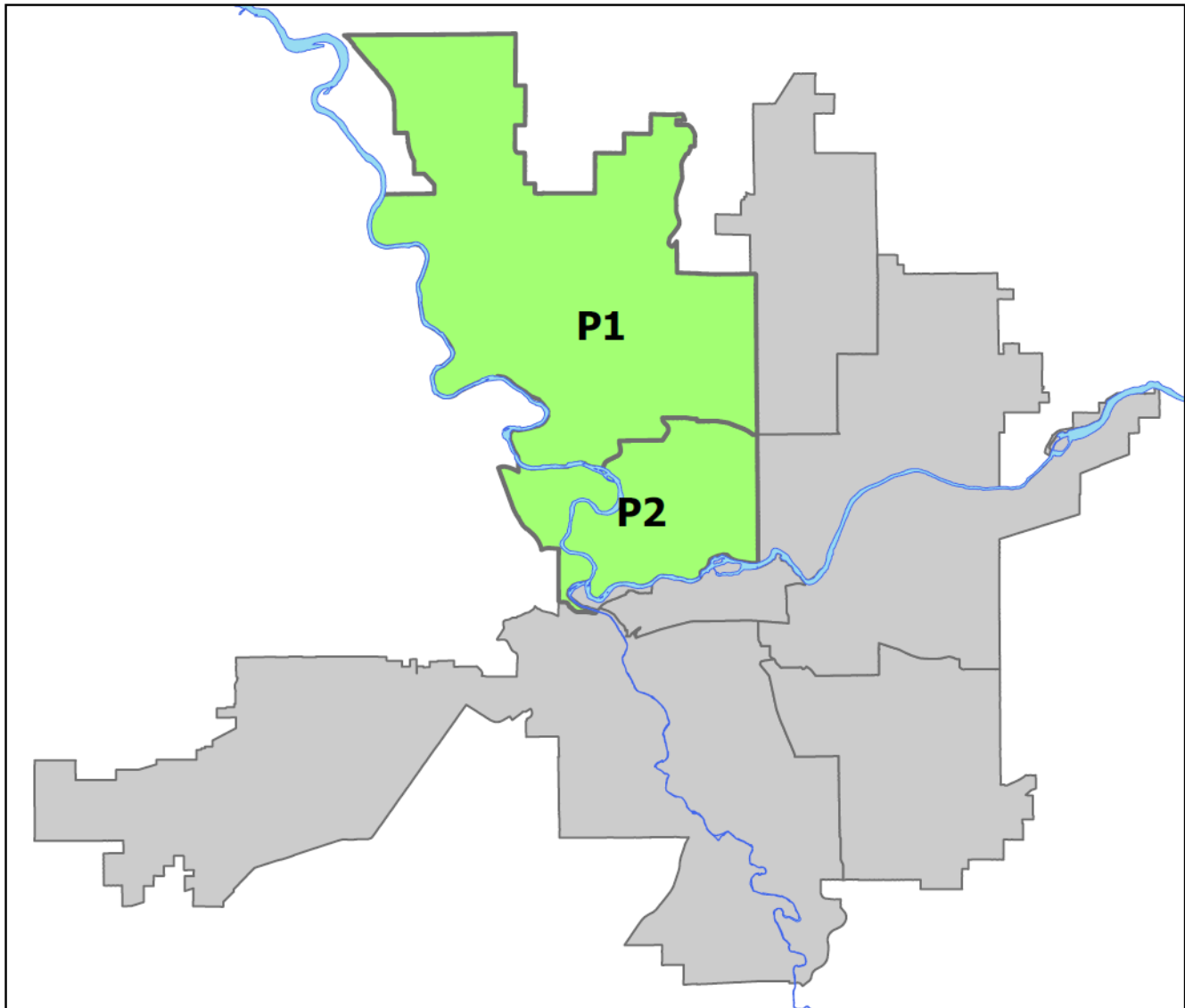
ADAM Sector

PSA Commander

Captain Tom Hendren

Northwest District (P1)

Central District (P2)



NORTHWEST PRECINCT (P1, P2) ADAM SECTOR



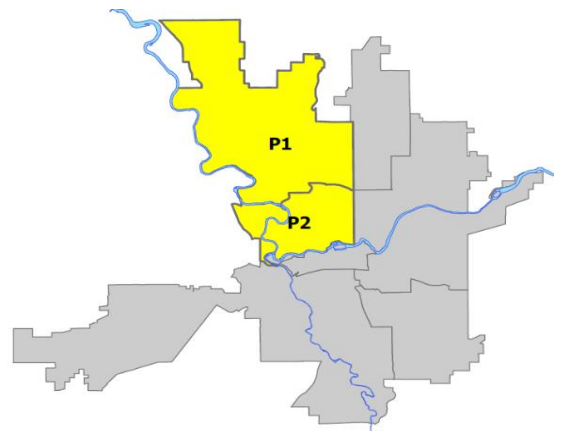
Preliminary IBR Counts

NIBRS Categories (Part 1 Selected)		7 Day Comparison			28 Day Comparison			YTD Comparison		
		Current	Prior	Percent	Current	Prior	Percent	Current	Prior	Percent
Violent	Criminal Homicide	0	0		0	0		4	2	100.00%
	Rape	2	0		4	3	33.33%	46	46	0.00%
	Robbery - Commercial	0	1	-100.00%	1	2	-50.00%	17	13	30.77%
	Robbery - Person	1	2	-50.00%	5	5	0.00%	32	28	14.29%
	Aggravated Assault - Non DV	2	1	100.00%	13	9	44.44%	89	85	4.71%
	Aggravated Assault - DV	0	3	-100.00%	4	6	-33.33%	70	65	7.69%
Violent Total:		5	7	-28.57%	27	25	8.00%	258	239	7.95%
Property	Burglary - Residential	1	7	-85.71%	10	15	-33.33%	141	176	-19.89%
	Burglary Garage	5	7	-28.57%	19	17	11.76%	106	112	-5.36%
	Burglary Commercial	7	3	133.33%	14	6	133.33%	83	102	-18.63%
	Larceny	52	53	-1.89%	185	214	-13.55%	1679	1538	9.17%
	Vehicle Theft	10	8	25.00%	33	22	50.00%	258	322	-19.88%
	Arson	2	2	0.00%	10	6	66.67%	34	17	100.00%
Property Total:		77	80	-3.75%	271	280	-3.21%	2301	2267	1.50%
Preliminary Part 1 Crime Totals:		82	87	-5.75%	298	305	-2.30%	2559	2506	2.11%
Current 7 Day Period:		9/15/2024 - 9/21/2024			Prior 7 Day Period:		9/8/2024 - 9/14/2024			
Current 28 Day Period:		8/25/2024 - 9/21/2024			Prior 28 Day Period:		7/28/2024 - 8/24/2024			
Current YTD Day Period:		1/1/2024 - 9/21/2024			Prior YTD Period:		1/1/2023 - 9/21/2023			

Prepared by SPD Crime Analysis Office - Monday, September 23, 2024

NOTE: SPD moved from UCR to the NIBRS reporting standard on 10/4/16 following the transition to a new RMS System. [Numbers on CompStat reports prior to this date should not be used as a comparison to those on this report.](#) Additional info on these reporting standards can be found on the FBI website: <https://ucr.fbi.gov/nibrs-overview>

This chart represents Preliminary counts of selected crime categories from Police Case Reports. Full statistical analysis to determine the confidence level of this data has not been performed. The % change columns on the preliminary counts differ from the percentage change on the NIBRS crime report, sometimes significantly. The CompStat report is designed for operational use and includes only selected NIBRS categories and coding less complex than full NIBRS rules. Official statistics for these and other NIBRS categories can be found on WASPC & FBI websites once available.



Note: On 1/8/23 boundary changes were implemented dividing the North Precinct into two (NW and NE). The Northwest Precinct ADAM Sector consists of P1 and P2; Consequently this page did not exist on printed CompStat reports prior to 1/8/23



NW - Northwest District (P1)

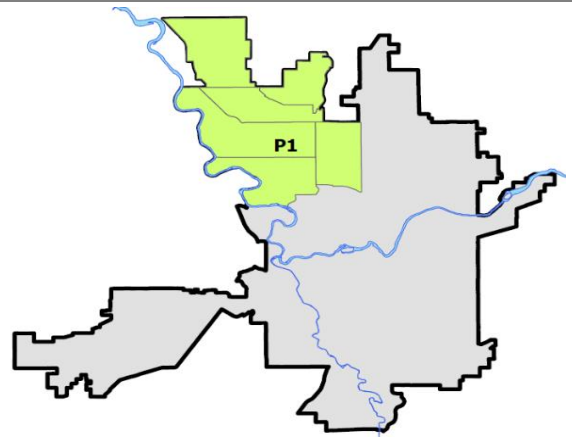
Preliminary IBR Counts

NIBRS Categories (Part 1 Selected)		7 Day Comparison			28 Day Comparison			YTD Comparison		
		Current	Prior	Percent	Current	Prior	Percent	Current	Prior	Percent
Violent	Criminal Homicide	0	0		0	0		4	0	
	Rape	2	0		3	1	200.00%	27	21	28.57%
	Robbery - Commercial	0	1	-100.00%	1	0		5	2	150.00%
	Robbery - Person	1	1	0.00%	2	2	0.00%	12	13	-7.69%
	Aggravated Assault - Non DV	0	1	-100.00%	6	2	200.00%	37	36	2.78%
	Aggravated Assault - DV	0	2	-100.00%	3	3	0.00%	34	31	9.68%
Violent Total:		3	5	-40.00%	15	8	87.50%	119	103	15.53%
Property	Burglary - Residential	1	4	-75.00%	5	6	-16.67%	61	90	-32.22%
	Burglary Garage	2	5	-60.00%	13	9	44.44%	65	69	-5.80%
	Burglary Commercial	3	0		5	2	150.00%	34	27	25.93%
	Larceny	27	26	3.85%	90	98	-8.16%	767	758	1.19%
	Vehicle Theft	5	4	25.00%	14	7	100.00%	102	137	-25.55%
	Arson	0	1	-100.00%	2	1	100.00%	5	8	-37.50%
Property Total:		38	40	-5.00%	129	123	4.88%	1034	1089	-5.05%
Preliminary Part 1 Crime Totals:		41	45	-8.89%	144	131	9.92%	1153	1192	-3.27%
Current 7 Day Period:		9/15/2024 - 9/21/2024			Prior 7 Day Period:		9/8/2024 - 9/14/2024			
Current 28 Day Period:		8/25/2024 - 9/21/2024			Prior 28 Day Period:		7/28/2024 - 8/24/2024			
Current YTD Day Period:		1/1/2024 - 9/21/2024			Prior YTD Period:		1/1/2023 - 9/21/2023			

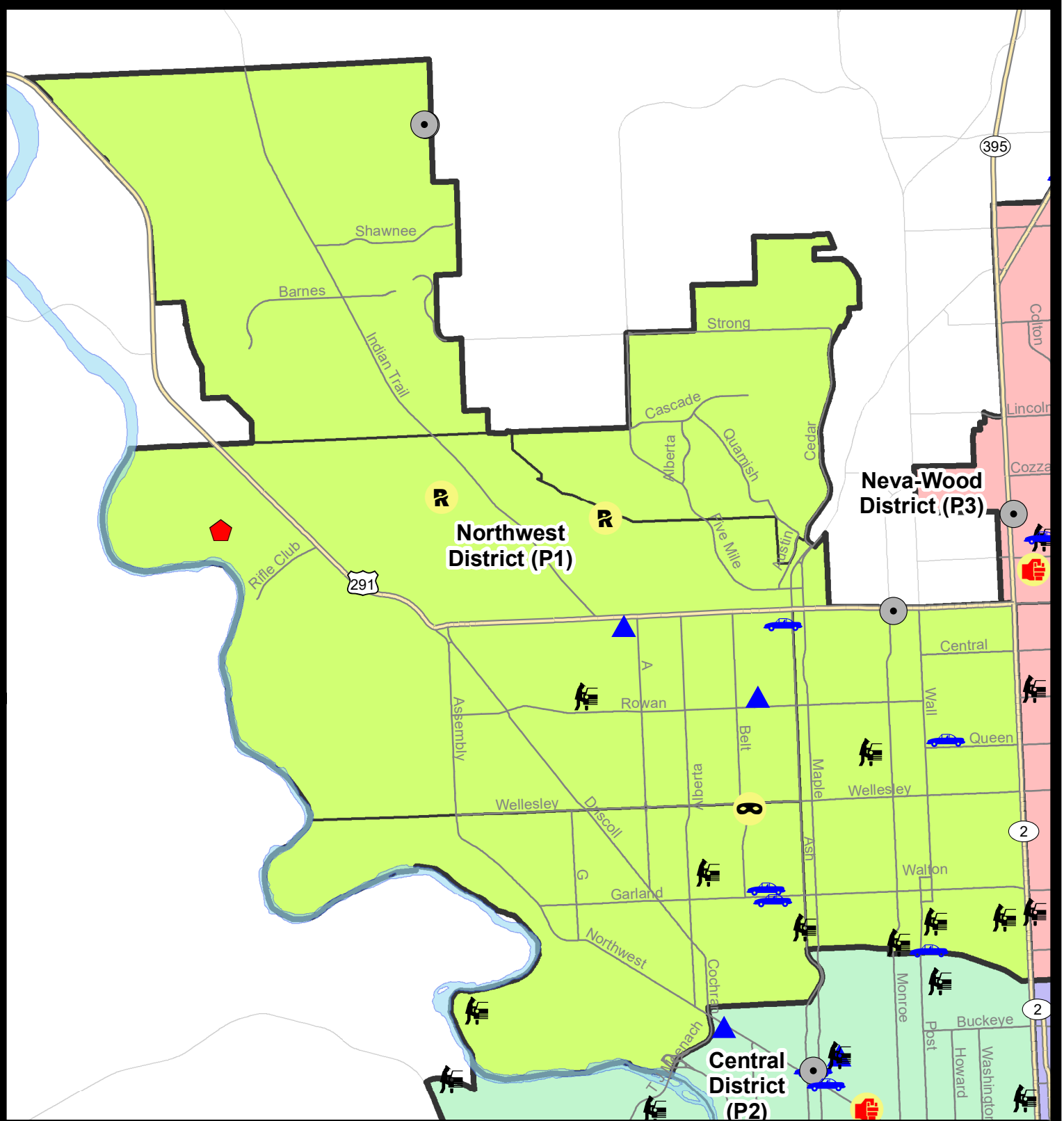
Prepared by SPD Crime Analysis Office - Monday, September 23, 2024

NOTE: SPD moved from UCR to the NIBRS reporting standard on 10/4/16 following the transition to a new RMS System. [Numbers on CompStat reports prior to this date should not be used as a comparison to those on this report.](#) Additional info on these reporting standards can be found on the FBI website: <https://ucr.fbi.gov/nibrs-overview>

This chart represents Preliminary counts of selected crime categories from Police Case Reports. Full statistical analysis to determine the confidence level of this data has not been performed. The % change columns on the preliminary counts differ from the percentage change on the NIBRS crime report, sometimes significantly. The CompStat report is designed for operational use and includes only selected NIBRS categories and coding less complex than full NIBRS rules. Official statistics for these and other NIBRS categories can be found on WASPC & FBI websites once available.



Note: On 1/8/23 a boundary change to P1 added a portion of the prior area to P2 (SPA2EG); Consequently activity in P1 will appear a bit lower if compared to printed CompStat reports prior to 1/8/23



Neva-Wood District (P3)

Northwest District (P1)

Central District (P2)


City of Spokane
Northwest District (P1)
Selected Crime Codes
2024-09-15 to 2024-09-21
 Prepared By:
Crime Analysis Unit
Spokane Police Department

Legend
NIBRS Events

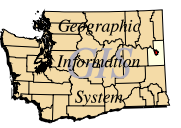
Criminal Homicide	Robbery Person	Burglary Commercial
Rape	Aggravated Assault	Vehicle Prowling
Robbery Commercial	Burglary Residential	Vehicle Theft
	Burglary Garage	Arson

*Cases Represent LERMS Crime Codes
 Points may indicate multiple events
 Note: Veh Prowl is only Larceny displayed*


For Additional Information on Incidents pertaining to an Area, Trend, or Pattern Contact Information Analysis



0 0.25 0.5 1 Miles



THIS IS NOT A LEGAL DOCUMENT.
 The information shown on this map is compiled from various sources and is subject to constant revision. Information shown on this map should not be used to determine the location of facilities in relationship to property lines, section lines, streets, etc.



Sunday - Saturday

9/15/2024 TO 9/21/2024



NW - Northwest District (P1)

<u>A/C</u>	<u>Offense Statute</u>	<u>Address</u>	<u>Reported Date</u>	<u>Dist</u>
<u>SPA1AD</u>				
C	ROBBERY 1D PERSON	2100 W WELLESLEY AVE	9/17/2024	P1
C	THEFT 2D ALL OTHER	3900 N CANNON ST	9/18/2024	P1
C	THEFT 2D FROM BUILDING	1900 W GARLAND AVE	9/20/2024	P1
C	THEFT 3D ALL OTHER	W WELLESLEY AVE / N BELT ST	9/17/2024	P1
C	THEFT 3D FROM MOTOR VEHICLE	2400 W LACROSSE AVE	9/15/2024	P1
A	THEFT 3D FROM MOTOR VEHICLE	4400 W DOWNRIVER DR	9/17/2024	P1
C	THEFT OF A FIREARM FROM MOTOR VEHICLE	1700 W GORDON AVE	9/16/2024	P1
C	THEFT OF MOTOR VEHICLE	1900 W GARLAND AVE	9/15/2024	P1
C	THEFT OF MOTOR VEHICLE	3900 N CANNON ST	9/18/2024	P1
<u>SPA1BS</u>				
C	RAPE 2D		9/19/2024	P1
C	RAPE 2D		9/20/2024	P1
C	THEFT 3D SHOPLIFTING	3300 W INDIAN TRAIL RD	9/18/2024	P1
<u>SPA1FM</u>				
C	THEFT 3D ALL OTHER	7200 N AUSTIN RD	9/21/2024	P1
<u>SPA1IT</u>				
C	BURGLARY 2D COMMERCIAL	4400 W LEIA LN	9/18/2024	P1
C	BURGLARY 2D COMMERCIAL	4400 W LEIA LN	9/18/2024	P1
C	MAIL THEFT	10500 N WIEBER DR	9/18/2024	P1
C	MAIL THEFT	10500 N WIEBER DR	9/18/2024	P1
C	THEFT 1D FROM BUILDING	4400 W LEIA LN	9/18/2024	P1
C	THEFT 2D FROM BUILDING	4400 W LEIA LN	9/18/2024	P1
C	THEFT 3D ALL OTHER	8900 N INDIAN TRAIL RD	9/21/2024	P1
<u>SPA1NH</u>				
A	BURGLARY 2D COMMERCIAL	6200 N MONROE ST	9/21/2024	P1
C	THEFT 2D FROM MOTOR VEHICLE	900 W GLASS AVE	9/15/2024	P1
A	THEFT 3D FROM MOTOR VEHICLE	3600 N NORMANDIE ST	9/15/2024	P1
C	THEFT 3D FROM MOTOR VEHICLE	700 W GORDON AVE	9/16/2024	P1
C	THEFT 3D FROM MOTOR VEHICLE	5000 N JEFFERSON ST	9/21/2024	P1
C	THEFT 3D SHOPLIFTING	3600 N DIVISION ST	9/15/2024	P1
C	THEFT 3D VEHICLE PARTS AND ACCESSORIES	1600 W ROWAN AVE	9/18/2024	P1
C	THEFT OF MOTOR VEHICLE	5100 N STEVENS ST	9/20/2024	P1
C	THEFT OF MOTOR VEHICLE	700 W CORA AVE	9/21/2024	P1
<u>SPA1NW</u>				
C	BURGLARY 2D GARAGE	5500 N CANNON ST	9/16/2024	P1
A	BURGLARY 2D GARAGE	2900 W DECATUR AVE	9/19/2024	P1

For protection of victim privacy, the entire address on sexual assault crimes has been redacted.

A/C	Offense Statute	Address	Reported Date	Dist
C	MAIL THEFT	2900 W WELLESLEY AVE	9/16/2024	P1
C	RESIDENTIAL BURGLARY	6200 W EXCELL AVE	9/18/2024	P1
C	THEFT 1D ALL OTHER	4800 N BELT ST	9/18/2024	P1
C	THEFT 1D FROM BUILDING	6200 W EXCELL AVE	9/18/2024	P1
C	THEFT 2D ALL OTHER	4900 N ELGIN ST	9/16/2024	P1
C	THEFT 2D FROM MOTOR VEHICLE	5600 N G ST	9/15/2024	P1
C	THEFT 3D FROM BUILDING	5100 N ELM ST	9/15/2024	P1
C	THEFT 3D FROM BUILDING	3900 W ROWAN AVE	9/21/2024	P1
C	THEFT OF A FIREARM FROM BUILDING	6200 W EXCELL AVE	9/18/2024	P1
C	THEFT OF MOTOR VEHICLE	6100 N OAK ST	9/15/2024	P1



NW - North Central District (P2)

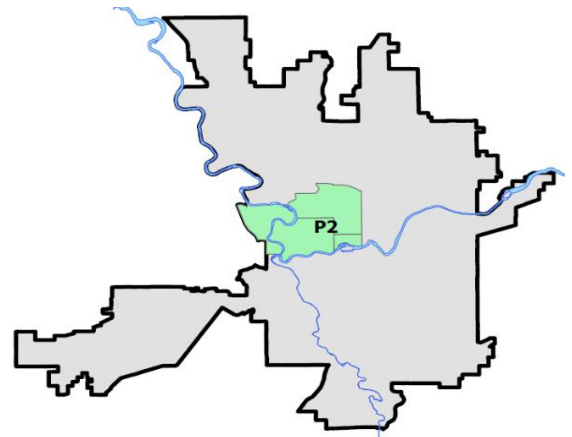
Preliminary IBR Counts

NIBRS Categories (Part 1 Selected)		7 Day Comparison			28 Day Comparison			YTD Comparison		
		Current	Prior	Percent	Current	Prior	Percent	Current	Prior	Percent
Violent	Criminal Homicide	0	0		0	0		0	2	-100.00%
	Rape	0	0		1	2	-50.00%	19	25	-24.00%
	Robbery - Commercial	0	0		0	2	-100.00%	12	11	9.09%
	Robbery - Person	0	1	-100.00%	3	3	0.00%	20	15	33.33%
	Aggravated Assault - Non DV	2	0		7	7	0.00%	52	49	6.12%
	Aggravated Assault - DV	0	1	-100.00%	1	3	-66.67%	36	34	5.88%
Violent Total:		2	2	0.00%	12	17	-29.41%	139	136	2.21%
Property	Burglary - Residential	0	3	-100.00%	5	9	-44.44%	80	86	-6.98%
	Burglary Garage	3	2	50.00%	6	8	-25.00%	41	43	-4.65%
	Burglary Commercial	4	3	33.33%	9	4	125.00%	49	75	-34.67%
	Larceny	25	27	-7.41%	95	116	-18.10%	912	780	16.92%
	Vehicle Theft	5	4	25.00%	19	15	26.67%	156	185	-15.68%
	Arson	2	1	100.00%	8	5	60.00%	29	9	222.22%
Property Total:		39	40	-2.50%	142	157	-9.55%	1267	1178	7.56%
Preliminary Part 1 Crime Totals:		41	42	-2.38%	154	174	-11.49%	1406	1314	7.00%
Current 7 Day Period:		9/15/2024 - 9/21/2024			Prior 7 Day Period:		9/8/2024 - 9/14/2024			
Current 28 Day Period:		8/25/2024 - 9/21/2024			Prior 28 Day Period:		7/28/2024 - 8/24/2024			
Current YTD Day Period:		1/1/2024 - 9/21/2024			Prior YTD Period:		1/1/2023 - 9/21/2023			

Prepared by SPD Crime Analysis Office - Monday, September 23, 2024

NOTE: SPD moved from UCR to the NIBRS reporting standard on 10/4/16 following the transition to a new RMS System. [Numbers on CompStat reports prior to this date should not be used as a comparison to those on this report.](#) Additional info on these reporting standards can be found on the FBI website: <https://ucr.fbi.gov/nibrs-overview>

This chart represents Preliminary counts of selected crime categories from Police Case Reports. Full statistical analysis to determine the confidence level of this data has not been performed. The % change columns on the preliminary counts differ from the percentage change on the NIBRS crime report, sometimes significantly. The CompStat report is designed for operational use and includes only selected NIBRS categories and coding less complex than full NIBRS rules. Official statistics for these and other NIBRS categories can be found on WASPC & FBI websites once available.



Note: On 1/8/23 a boundary change to P2 added a portion of the P1 area into P2 (SPA2EG); Consequently activity in P2 will appear a bit higher if compared to printed CompStat reports prior to 1/8/23

Sunday - Saturday

9/15/2024 TO 9/21/2024



NW - Central District (P2)

<u>A/C</u>	<u>Offense Statute</u>	<u>Address</u>	<u>Reported Date</u>	<u>Dist</u>
<u>SPA2EG</u>				
C	BURGLARY 2D COMMERCIAL	1600 W NORTHWEST BLVD	9/19/2024	P2
C	BURGLARY 2D COMMERCIAL	1600 N DIVISION ST	9/21/2024	P1
C	BURGLARY 2D GARAGE	2300 W NORTHWEST BLVD	9/17/2024	P1
C	BURGLARY 2D GARAGE	1400 W YORK AVE	9/19/2024	P2
C	HARASSMENT FELONY WEAPON INVOLVED	1200 W KNOX AVE	9/16/2024	P1
C	THEFT 2D FROM BUILDING	1200 N WASHINGTON ST	9/16/2024	P2
C	THEFT 2D FROM MOTOR VEHICLE	600 W EUCLID AVE	9/16/2024	P1
C	THEFT 3D ALL OTHER	700 W CLEVELAND AVE	9/18/2024	P1
C	THEFT 3D ALL OTHER	500 W SINTO AVE	9/19/2024	P2
C	THEFT 3D ALL OTHER	500 W SINTO AVE	9/19/2024	P2
C	THEFT 3D ALL OTHER	1600 N HOWARD ST	9/19/2024	P2
C	THEFT 3D ALL OTHER	600 W SINTO AVE	9/19/2024	P2
C	THEFT 3D ALL OTHER	1600 W NORTHWEST BLVD	9/21/2024	P1
C	THEFT 3D FROM BUILDING	1500 N MONROE ST	9/19/2024	P2
A	THEFT 3D FROM MOTOR VEHICLE	1400 W YORK AVE	9/19/2024	P2
C	THEFT 3D FROM MOTOR VEHICLE	2100 N ATLANTIC ST	9/21/2024	P2
C	THEFT 3D SHOPLIFTING	1600 W NORTHWEST BLVD	9/19/2024	P2
C	THEFT 3D VEHICLE PARTS AND ACCESSORIES	1500 W CHELAN AVE	9/17/2024	P2
C	THEFT 3D VEHICLE PARTS AND ACCESSORIES	900 W MONTGOMERY AVE	9/18/2024	P2
C	THEFT OF MOTOR VEHICLE	1500 W NORTHWEST BLVD	9/15/2024	P1
C	THEFT OF MOTOR VEHICLE	1600 W NORTHWEST BLVD	9/16/2024	P1
<u>SPA2RS</u>				
C	ARSON 2D	900 N MONROE ST	9/18/2024	P2
C	THEFT 3D FROM MOTOR VEHICLE	800 N DIVISION ST	9/16/2024	
C	THEFT OF MOTOR VEHICLE	500 N LINCOLN ST	9/20/2024	P4
<u>SPA2WC</u>				
C	ARSON 2D	2000 W AUGUSTA AVE	9/19/2024	P2
C	ASSAULT 3D WEAPON OR NEGLIGENT INJURY	1700 W SINTO AVE	9/18/2024	P1
C	BURGLARY 2D COMMERCIAL	1100 N MONROE ST	9/16/2024	P1
C	BURGLARY 2D COMMERCIAL	1100 W SUMMIT PKWY	9/20/2024	P1
C	BURGLARY 2D GARAGE	1200 W MAXWELL AVE	9/20/2024	P2
C	THEFT 2D ALL OTHER	2500 W SUMMIT BLVD	9/18/2024	P2
C	THEFT 3D FROM BUILDING	1400 W DEAN AVE	9/17/2024	P2
C	THEFT 3D FROM MOTOR VEHICLE	1100 N WALNUT ST	9/18/2024	P2
C	THEFT 3D FROM MOTOR VEHICLE	1600 N BELT ST	9/21/2024	P1
C	THEFT OF MOTOR VEHICLE	1400 N MAPLE ST	9/20/2024	P1

SPA2WH

For protection of victim privacy, the entire address on sexual assault crimes has been redacted.

A/C	Offense Statute	Address	Reported Date	Dist
C	THEFT 2D FROM BUILDING	1900 N HOLY NAMES CT	9/19/2024	P1
C	THEFT 2D FROM MOTOR VEHICLE		9/19/2024	P1
C	THEFT 3D ALL OTHER	2800 W ELLIOTT DR	9/19/2024	P2
C	THEFT 3D ALL OTHER	2800 W ELLIOTT DR	9/20/2024	P2
C	THEFT 3D ALL OTHER	1900 N HOLY NAMES CT	9/16/2024	
C	THEFT 3D FROM MOTOR VEHICLE	2800 W ELLIOTT DR	9/20/2024	P2
C	THEFT OF MOTOR VEHICLE	4000 W WHISTALKS WAY	9/21/2024	P1

SPOKANE POLICE DEPARTMENT

Northeast Precinct

BAKER Sector

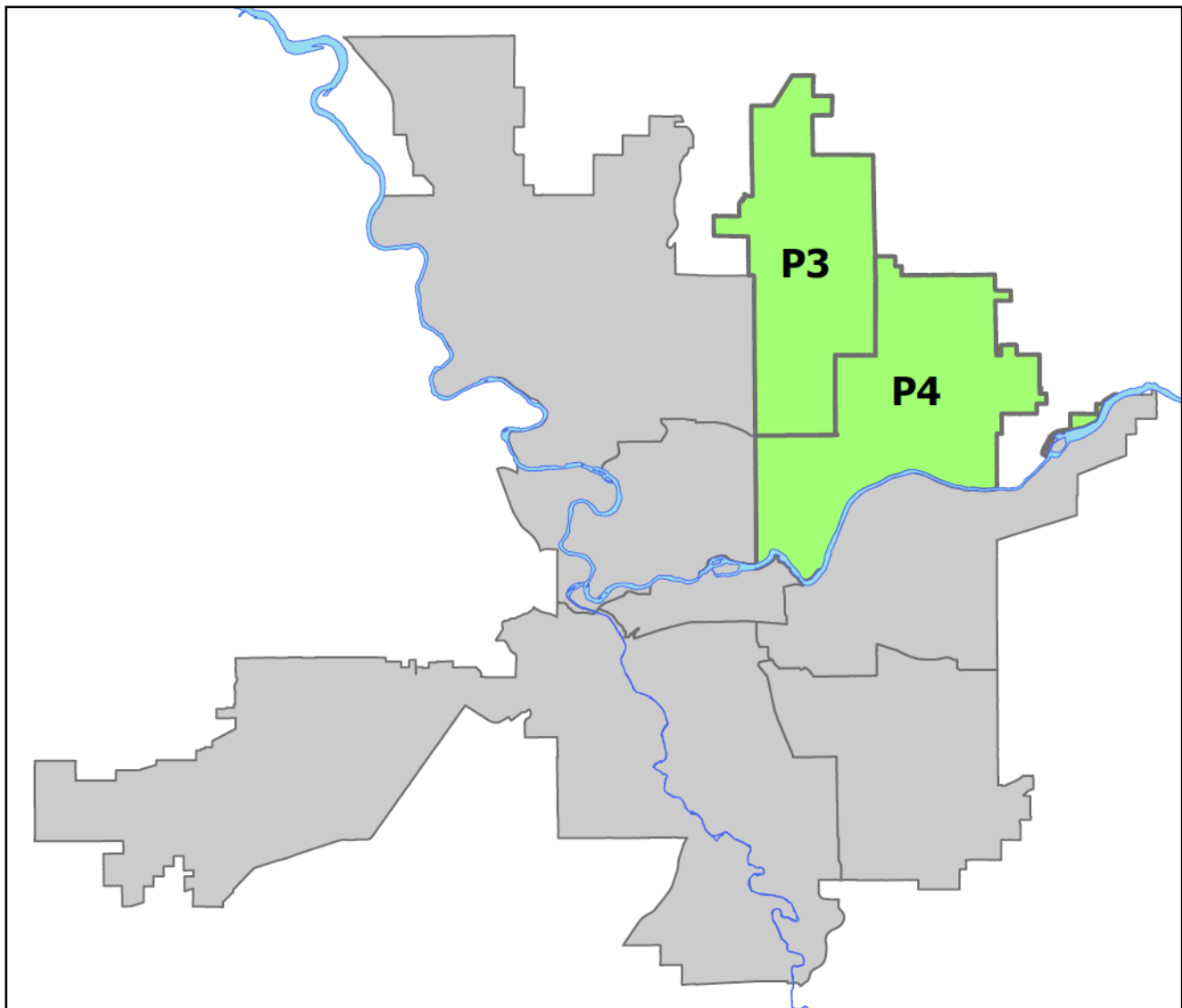


PSA Commander

Captain Shawn Kendall

NevaWood District (P3)

Northeast District (P4)



POLICE SUMMARY - Ending: Saturday, September 21, 2024

NORTHEAST PRECINCT (P3, P4) BAKER SECTOR



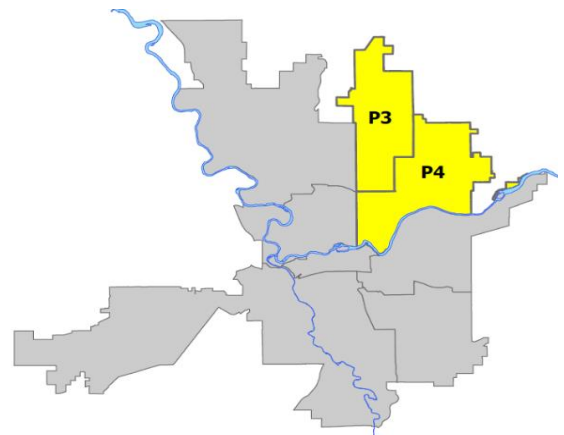
Preliminary IBR Counts

NIBRS Categories (Part 1 Selected)		7 Day Comparison			28 Day Comparison			YTD Comparison		
		Current	Prior	Percent	Current	Prior	Percent	Current	Prior	Percent
Violent	Criminal Homicide	0	0		0	0		4	6	-33.33%
	Rape	3	3	0.00%	7	8	-12.50%	44	51	-13.73%
	Robbery - Commercial	0	4	-100.00%	5	0		31	45	-31.11%
	Robbery - Person	1	3	-66.67%	7	5	40.00%	48	58	-17.24%
	Aggravated Assault - Non DV	5	1	400.00%	13	18	-27.78%	128	147	-12.93%
	Aggravated Assault - DV	1	1	0.00%	5	11	-54.55%	91	102	-10.78%
Violent Total:		10	12	-16.67%	37	42	-11.90%	346	409	-15.40%
Property	Burglary - Residential	6	3	100.00%	20	12	66.67%	138	282	-51.06%
	Burglary Garage	0	4	-100.00%	9	15	-40.00%	88	128	-31.25%
	Burglary Commercial	4	2	100.00%	10	15	-33.33%	130	162	-19.75%
	Larceny	62	70	-11.43%	263	250	5.20%	2210	2717	-18.66%
	Vehicle Theft	10	11	-9.09%	33	39	-15.38%	332	485	-31.55%
	Arson	1	0		2	1	100.00%	18	23	-21.74%
Property Total:		83	90	-7.78%	337	332	1.51%	2916	3797	-23.20%
Preliminary Part 1 Crime Totals:		93	102	-8.82%	374	374	0.00%	3262	4206	-22.44%
Current 7 Day Period:		9/15/2024 - 9/21/2024			Prior 7 Day Period:		9/8/2024 - 9/14/2024			
Current 28 Day Period:		8/25/2024 - 9/21/2024			Prior 28 Day Period:		7/28/2024 - 8/24/2024			
Current YTD Day Period:		1/1/2024 - 9/21/2024			Prior YTD Period:		1/1/2023 - 9/21/2023			

Prepared by SPD Crime Analysis Office - Monday, September 23, 2024

NOTE: SPD moved from UCR to the NIBRS reporting standard on 10/4/16 following the transition to a new RMS System. [Numbers on CompStat reports prior to this date should not be used as a comparison to those on this report.](#) Additional info on these reporting standards can be found on the FBI website: <https://ucr.fbi.gov/nibrs-overview>

This chart represents Preliminary counts of selected crime categories from Police Case Reports. Full statistical analysis to determine the confidence level of this data has not been performed. The % change columns on the preliminary counts differ from the percentage change on the NIBRS crime report, sometimes significantly. The CompStat report is designed for operational use and includes only selected NIBRS categories and coding less complex than full NIBRS rules. Official statistics for these and other NIBRS categories can be found on WASPC & FBI websites once available.



Note: On 1/8/23 boundary changes were implemented dividing the North Precinct into two (NW and NE). The Northeast Precinct BAKER Sector consists of P3 and P4; Consequently this page did not exist on printed reports prior to 1/8/23



NE - Neva-Wood District (P3)

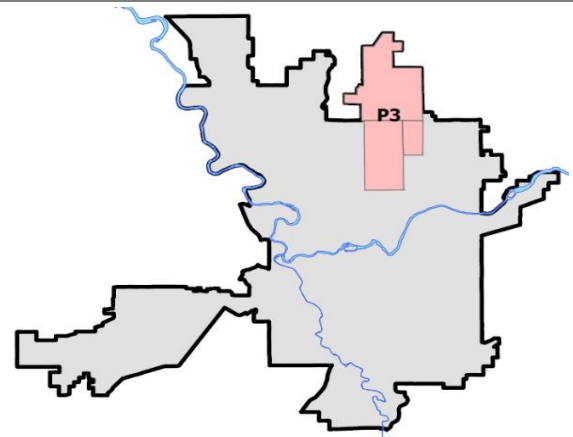
Preliminary IBR Counts

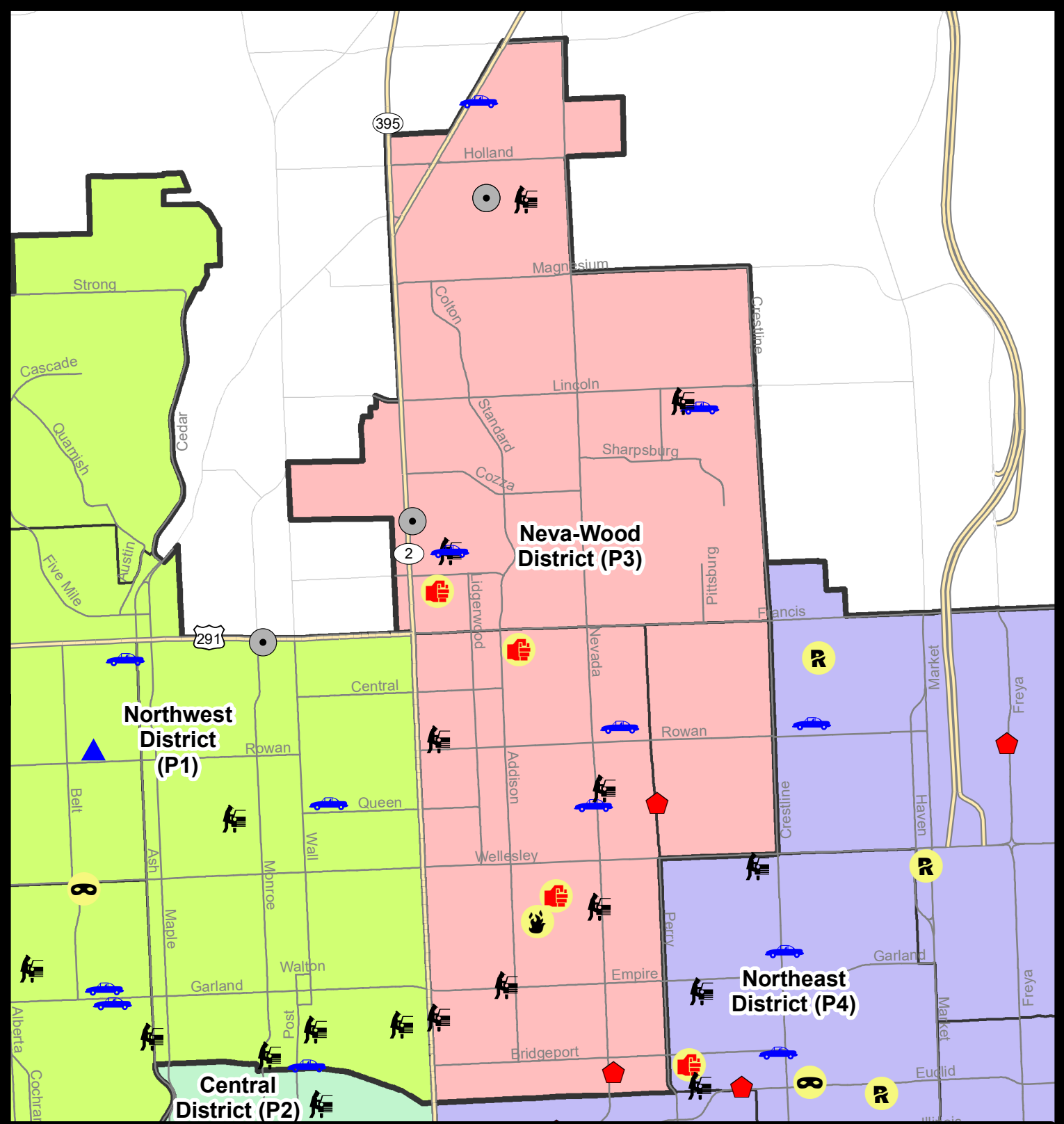
NIBRS Categories (Part 1 Selected)		7 Day Comparison			28 Day Comparison			YTD Comparison		
		Current	Prior	Percent	Current	Prior	Percent	Current	Prior	Percent
Violent	Criminal Homicide	0	0		0	0		1	3	-66.67%
	Rape	0	0		0	4	-100.00%	20	29	-31.03%
	Robbery - Commercial	0	3	-100.00%	4	0		16	30	-46.67%
	Robbery - Person	0	1	-100.00%	4	2	100.00%	25	25	0.00%
	Aggravated Assault - Non DV	3	0		8	8	0.00%	61	57	7.02%
	Aggravated Assault - DV	0	0		1	7	-85.71%	43	62	-30.65%
Violent Total:		3	4	-25.00%	17	21	-19.05%	166	206	-19.42%
Property	Burglary - Residential	2	1	100.00%	8	5	60.00%	68	155	-56.13%
	Burglary Garage	0	2	-100.00%	4	10	-60.00%	53	86	-38.37%
	Burglary Commercial	3	1	200.00%	6	11	-45.45%	72	117	-38.46%
	Larceny	33	37	-10.81%	149	153	-2.61%	1348	1840	-26.74%
	Vehicle Theft	5	5	0.00%	17	25	-32.00%	173	251	-31.08%
	Arson	1	0		1	0		5	16	-68.75%
Property Total:		44	46	-4.35%	185	204	-9.31%	1719	2465	-30.26%
Preliminary Part 1 Crime Totals:		47	50	-6.00%	202	225	-10.22%	1885	2671	-29.43%
Current 7 Day Period:		9/15/2024 - 9/21/2024			Prior 7 Day Period:		9/8/2024 - 9/14/2024			
Current 28 Day Period:		8/25/2024 - 9/21/2024			Prior 28 Day Period:		7/28/2024 - 8/24/2024			
Current YTD Day Period:		1/1/2024 - 9/21/2024			Prior YTD Period:		1/1/2023 - 9/21/2023			

Prepared by SPD Crime Analysis Office - Monday, September 23, 2024

NOTE: SPD moved from UCR to the NIBRS reporting standard on 10/4/16 following the transition to a new RMS System. [Numbers on CompStat reports prior to this date should not be used as a comparison to those on this report.](#) Additional info on these reporting standards can be found on the FBI website: <https://ucr.fbi.gov/nibrs-overview>

This chart represents Preliminary counts of selected crime categories from Police Case Reports. Full statistical analysis to determine the confidence level of this data has not been performed. The % change columns on the preliminary counts differ from the percentage change on the NIBRS crime report, sometimes significantly. The CompStat report is designed for operational use and includes only selected NIBRS categories and coding less complex than full NIBRS rules. Official statistics for these and other NIBRS categories can be found on WASPC & FBI websites once available.

















City of Spokane
Neva-Wood District (P3)
Selected Crime Codes
2024-09-15 to 2024-09-21
 Prepared By:
Crime Analysis Unit
Spokane Police Department

Legend

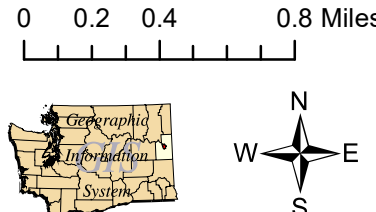
NIBRS Events

 Criminal Homicide	 Robbery Person	 Burglary Commercial
 Rape	 Aggravated Assault	 Vehicle Prowling
 Robbery Commercial	 Burglary Residential	 Vehicle Theft
 Burglary Garage	 Arson	

*Cases Represent LERMS Crime Codes
 Points may indicate multiple events
 Note: Veh Prowl is only Larceny displayed*

For Additional Information on Incidents pertaining to an Area, Trend, or Pattern Contact Information Analysis

0 0.2 0.4 0.8 Miles



Geographic Information System

SPokane

THIS IS NOT A LEGAL DOCUMENT. The information shown on this map is compiled from various sources and is subject to constant revision. Information shown on this map should not be used to determine the location of facilities in relationship to property lines, section lines, streets, etc.

Sunday - Saturday

9/15/2024 TO 9/21/2024

NE - Neva-Wood District (P3)



<u>A/C</u>	<u>Offense Statute</u>	<u>Address</u>	<u>Reported Date</u>	<u>Dist</u>
C	THEFT 3D FROM MOTOR VEHICLE	6704 N NEVADA ST	9/21/2024	P3
<u>SPB3NL</u>				
C	ARSON 2D	500 E RICH AVE	9/20/2024	P4
C	ASSAULT 1D	6100 N WISCOMB ST	9/15/2024	P4
C	DRIVE BY SHOOTING	600 E HEROY AVE	9/15/2024	P1
C	MAIL THEFT	700 E LIBERTY AVE	9/21/2024	P4
C	RESIDENTIAL BURGLARY	1000 E LIBERTY AVE	9/16/2024	P4
C	TAKING MOTOR VEHICLE WITHOUT PERMISSION 2D	900 E QUEEN AVE	9/19/2024	P4
C	THEFT 2D SHOPLIFTING	4700 N DIVISION ST	9/21/2024	
C	THEFT 3D FROM BUILDING	6100 N LIDGERWOOD ST	9/17/2024	P3
C	THEFT 3D FROM MOTOR VEHICLE	1000 E CROWN AVE	9/15/2024	P3
C	THEFT 3D FROM MOTOR VEHICLE	5500 N DIVISION ST	9/16/2024	P3
C	THEFT 3D FROM MOTOR VEHICLE	4400 N NEVADA ST	9/17/2024	P3
C	THEFT 3D FROM MOTOR VEHICLE	400 E EMPIRE AVE	9/20/2024	P3
C	THEFT 3D FROM MOTOR VEHICLE	0 E KIERNAN AVE	9/18/2024	
C	THEFT 3D SHOPLIFTING	5800 N DIVISION ST	9/16/2024	P3
C	THEFT 3D SHOPLIFTING	0 E EMPIRE AVE	9/18/2024	P4
C	THEFT 3D SHOPLIFTING	4700 N DIVISION ST	9/15/2024	
C	THEFT 3D SHOPLIFTING	4700 N DIVISION ST	9/15/2024	
C	THEFT 3D SHOPLIFTING	5600 N DIVISION ST	9/17/2024	
C	THEFT 3D SHOPLIFTING	4700 N DIVISION ST	9/17/2024	
C	THEFT 3D SHOPLIFTING	4700 N DIVISION ST	9/21/2024	
A	THEFT OF MOTOR VEHICLE	E NEBRASKA AVE / N MORTON ST	9/15/2024	P4
<u>SPB3SH</u>				
C	ASSAULT 2D	6600 N DIVISION ST	9/15/2024	P4
C	BURGLARY 1D COMMERCIAL	7000 N DIVISION ST	9/21/2024	P4
C	MAIL THEFT	400 E MAGNESIUM RD	9/20/2024	P3
C	SHOPLIFTING BURGLARY	9200 N COLTON ST	9/15/2024	P1
C	SHOPLIFTING BURGLARY	9200 N COLTON ST	9/20/2024	P4
C	TAKING MOTOR VEHICLE WITHOUT PERMISSION 2D	9600 N NEWPORT HWY	9/18/2024	P4
C	THEFT 1D FROM BUILDING	0 E WEILE AVE	9/17/2024	P4
C	THEFT 2D ALL OTHER	9600 N DIVISION ST	9/18/2024	P3
C	THEFT 2D FROM BUILDING	9500 N DIVISION ST	9/15/2024	P3
C	THEFT 2D SHOPLIFTING	9700 N NEWPORT HWY	9/18/2024	
C	THEFT 3D ALL OTHER	0 E WEILE AVE	9/18/2024	P3
C	THEFT 3D FROM BUILDING	9200 N COLTON ST	9/17/2024	P8
C	THEFT 3D FROM BUILDING	8900 N COLTON ST	9/18/2024	P3

For protection of victim privacy, the entire address on sexual assault crimes has been redacted.

A/C	Offense Statute	Address	Reported Date	Dist
C	THEFT 3D FROM MOTOR VEHICLE	200 E WEDGEWOOD AVE	9/16/2024	P3
C	THEFT 3D FROM MOTOR VEHICLE	1700 E LINCOLN RD	9/17/2024	
C	THEFT 3D SHOPLIFTING	9200 N NEVADA ST	9/15/2024	P4
C	THEFT 3D SHOPLIFTING	9900 N NEWPORT HWY	9/15/2024	P3
C	THEFT 3D SHOPLIFTING	7600 N DIVISION ST	9/17/2024	P3
C	THEFT 3D SHOPLIFTING	9200 N COLTON ST	9/17/2024	P4
C	THEFT 3D SHOPLIFTING	9200 N COLTON ST	9/18/2024	P4
C	THEFT 3D SHOPLIFTING	9900 N NEWPORT HWY	9/20/2024	P3
C	THEFT OF A FIREARM FROM MOTOR VEHICLE	9200 N NEVADA ST	9/17/2024	P3
C	THEFT OF MOTOR VEHICLE	1700 E LINCOLN RD	9/15/2024	P4
A	THEFT OF MOTOR VEHICLE	200 E WEDGEWOOD AVE	9/16/2024	P3

SPB3WH

C	RESIDENTIAL BURGLARY	1400 E QUEEN AVE	9/16/2024	P4
---	----------------------	------------------	-----------	----



NE - Northeast District (P4)

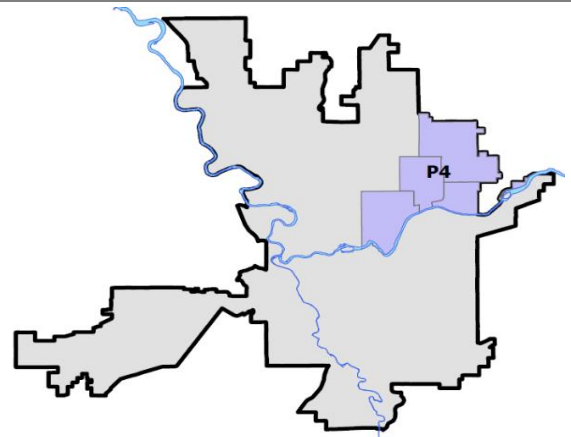
Preliminary IBR Counts

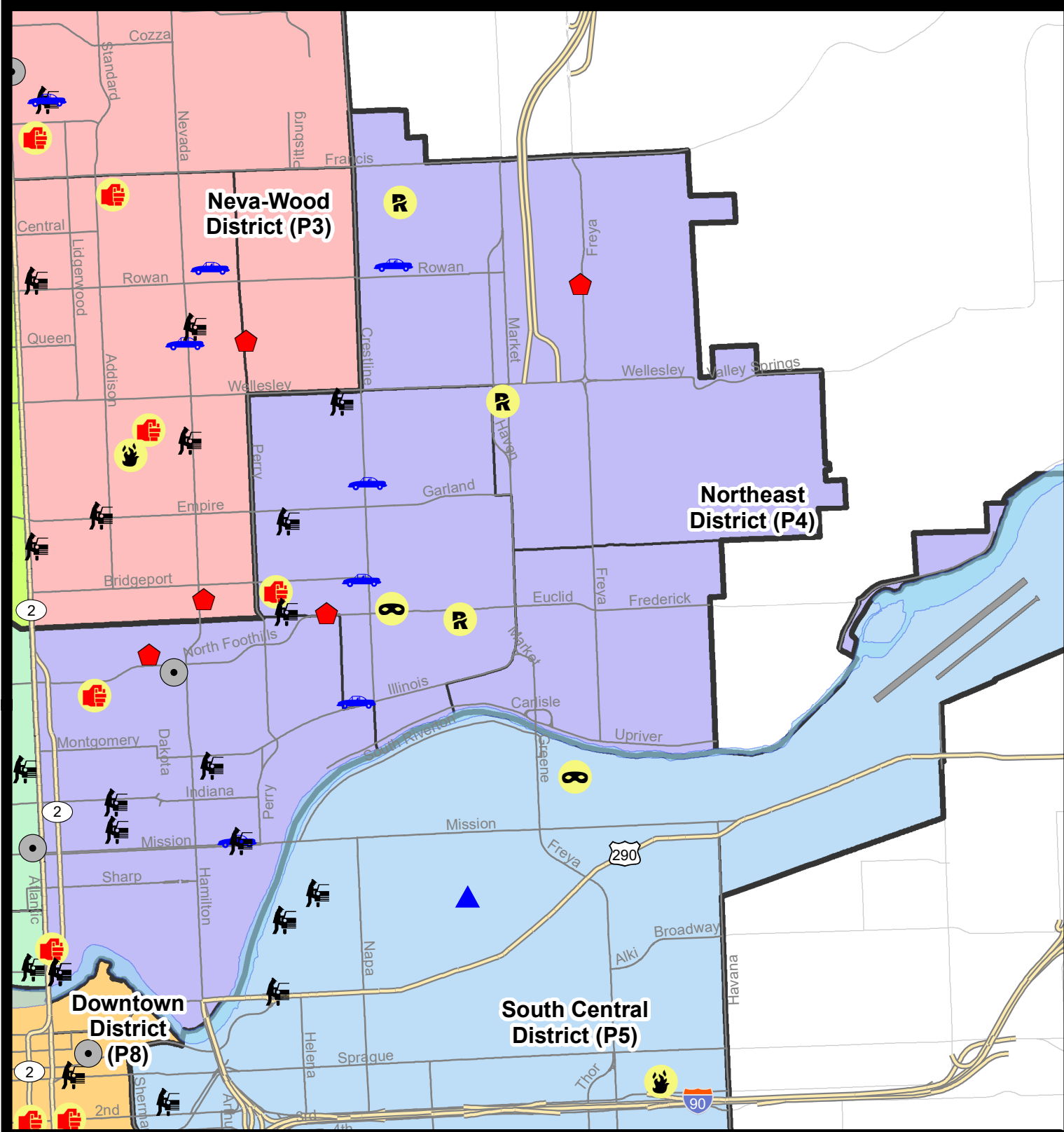
NIBRS Categories (Part 1 Selected)	7 Day Comparison			28 Day Comparison			YTD Comparison		
	Current	Prior	Percent	Current	Prior	Percent	Current	Prior	Percent
Violent									
Criminal Homicide	0	0		0	0		3	3	0.00%
Rape	3	3	0.00%	7	4	75.00%	24	22	9.09%
Robbery - Commercial	0	1	-100.00%	1	0		15	15	0.00%
Robbery - Person	1	2	-50.00%	3	3	0.00%	23	33	-30.30%
Aggravated Assault - Non DV	2	1	100.00%	5	10	-50.00%	67	90	-25.56%
Aggravated Assault - DV	1	1	0.00%	4	4	0.00%	48	40	20.00%
Violent Total:	7	8	-12.50%	20	21	-4.76%	180	203	-11.33%
Property									
Burglary - Residential	4	2	100.00%	12	7	71.43%	70	127	-44.88%
Burglary Garage	0	2	-100.00%	5	5	0.00%	35	42	-16.67%
Burglary Commercial	1	1	0.00%	4	4	0.00%	58	45	28.89%
Larceny	29	33	-12.12%	114	97	17.53%	862	877	-1.71%
Vehicle Theft	5	6	-16.67%	16	14	14.29%	159	234	-32.05%
Arson	0	0		1	1	0.00%	13	7	85.71%
Property Total:	39	44	-11.36%	152	128	18.75%	1197	1332	-10.14%
Preliminary Part 1 Crime Totals:	46	52	-11.54%	172	149	15.44%	1377	1535	-10.29%
Current 7 Day Period:	9/15/2024 - 9/21/2024			Prior 7 Day Period:	9/8/2024 - 9/14/2024				
Current 28 Day Period:	8/25/2024 - 9/21/2024			Prior 28 Day Period:	7/28/2024 - 8/24/2024				
Current YTD Day Period:	1/1/2024 - 9/21/2024			Prior YTD Period:	1/1/2023 - 9/21/2023				

Prepared by SPD Crime Analysis Office - Monday, September 23, 2024

NOTE: SPD moved from UCR to the NIBRS reporting standard on 10/4/16 following the transition to a new RMS System. [Numbers on CompStat reports prior to this date should not be used as a comparison to those on this report.](#) Additional info on these reporting standards can be found on the FBI website: <https://ucr.fbi.gov/nibrs-overview>

This chart represents Preliminary counts of selected crime categories from Police Case Reports. Full statistical analysis to determine the confidence level of this data has not been performed. The % change columns on the preliminary counts differ from the percentage change on the NIBRS crime report, sometimes significantly. The CompStat report is designed for operational use and includes only selected NIBRS categories and coding less complex than full NIBRS rules. Official statistics for these and other NIBRS categories can be found on WASPC & FBI websites once available.





City of Spokane
Northeast District (P4)
Selected Crime Codes
2024-09-15 to 2024-09-21
 Prepared By:
Crime Analysis Unit
Spokane Police Department

Legend

NIBRS Events

*Cases Represent LERMS Crime Codes
 Points may indicate multiple events
 Note: Veh Prowl is only Larceny displayed*

SPokane Police

0 0.2 0.4 0.8 Miles

Geographic Information System

SPokane

THIS IS NOT A LEGAL DOCUMENT. The information shown on this map is compiled from various sources and is subject to constant revision. Information shown on this map should not be used to determine the location of facilities in relationship to property lines, section lines, streets, etc.

For Additional Information on Incidents pertaining to an Area, Trend, or Pattern Contact Information Analysis

Sunday - Saturday

9/15/2024 TO 9/21/2024



NE - Northeast District (P4)

<u>A/C</u>	<u>Offense Statute</u>	<u>Address</u>	<u>Reported Date</u>	<u>Dist</u>
<u>SPB4BE</u>				
C	ASSAULT 2D	1500 E LIBERTY AVE	9/17/2024	P4
C	RAPE 2D		9/19/2024	P4
C	RESIDENTIAL BURGLARY	1800 E NORTH FOOTHILLS DR	9/15/2024	P4
C	ROBBERY 1D PERSON	2200 E EUCLID AVE	9/21/2024	P4
C	THEFT 2D ALL OTHER	1500 E LIBERTY AVE	9/17/2024	P4
C	THEFT 2D ALL OTHER	2900 N CRESTLINE ST	9/21/2024	P4
C	THEFT 2D FROM BUILDING	2200 E RICH AVE	9/20/2024	P4
C	THEFT 2D FROM MOTOR VEHICLE	1900 E HOFFMAN AVE	9/16/2024	P4
C	THEFT 3D FROM MOTOR VEHICLE	1600 E PROVIDENCE AVE	9/17/2024	P4
C	THEFT 3D FROM MOTOR VEHICLE	1500 E DALTON AVE	9/21/2024	P4
C	THEFT 3D SHOPLIFTING	3900 N MARKET ST	9/16/2024	
C	THEFT OF MOTOR VEHICLE	2000 E BRIDGEPORT AVE	9/16/2024	P4
C	THEFT OF MOTOR VEHICLE	1900 E ILLINOIS AVE	9/16/2024	P4
C	THEFT OF MOTOR VEHICLE	4000 N CRESTLINE ST	9/21/2024	P4
<u>SPB4HI</u>				
C	BURGLARY 1D FROM RESIDENCE	2400 E BISMARCK AVE	9/16/2024	P4
C	RAPE 1D		9/16/2024	P4
C	RAPE 2D		9/15/2024	P4
C	RESIDENTIAL BURGLARY	5300 N FREYA ST	9/20/2024	P4
C	THEFT 2D FROM BUILDING	3000 E HOFFMAN AVE	9/16/2024	P4
C	THEFT 3D ALL OTHER	4800 N LACEY ST	9/20/2024	P4
C	THEFT OF MOTOR VEHICLE	2300 E NEBRASKA AVE	9/18/2024	P4
<u>SPB4LO</u>				
C	ASSAULT 1D	200 E NORTH FOOTHILLS DR	9/18/2024	P4
C	ASSAULT 2D	800 N DIVISION ST	9/18/2024	P2
C	BURGLARY 2D COMMERCIAL	2600 N HAMILTON ST	9/19/2024	P4
C	RESIDENTIAL BURGLARY	2800 N DAKOTA ST	9/16/2024	P4
C	THEFT 2D ALL OTHER	2600 N HAMILTON ST	9/18/2024	
C	THEFT 2D FROM BUILDING	1500 E ILLINOIS AVE	9/16/2024	P4
C	THEFT 2D FROM MOTOR VEHICLE	400 E AUGUSTA AVE	9/16/2024	P4
C	THEFT 2D FROM MOTOR VEHICLE	700 N DIVISION ST	9/19/2024	P4
C	THEFT 2D FROM MOTOR VEHICLE	700 N DIVISION ST	9/19/2024	P4
C	THEFT 3D ALL OTHER	2500 N CINCINNATI ST	9/17/2024	P4
C	THEFT 3D ALL OTHER	500 E BOONE AVE	9/18/2024	P4
C	THEFT 3D ALL OTHER	200 E SHARP AVE	9/18/2024	P4
C	THEFT 3D ALL OTHER	800 N CINCINNATI ST	9/18/2024	P4
C	THEFT 3D ALL OTHER	2600 N HAMILTON ST	9/18/2024	

For protection of victim privacy, the entire address on sexual assault crimes has been redacted.

A/C	Offense Statute	Address	Reported Date	Dist
C	THEFT 3D FROM BUILDING	200 E INDIANA AVE	9/20/2024	P4
C	THEFT 3D FROM MOTOR VEHICLE	1100 E MISSION AVE	9/18/2024	P4
C	THEFT 3D FROM MOTOR VEHICLE	900 E ERMINA AVE	9/18/2024	P4
A	THEFT 3D FROM MOTOR VEHICLE	400 E INDIANA AVE	9/19/2024	P4
C	THEFT 3D FROM MOTOR VEHICLE	700 N DIVISION ST	9/19/2024	P4
C	THEFT 3D SHOPLIFTING	900 E MISSION AVE	9/19/2024	P4
C	THEFT 3D SHOPLIFTING	900 E MISSION AVE	9/20/2024	
C	THEFT 3D VEHICLE PARTS AND ACCESSORIES	2900 N MAYFAIR ST	9/18/2024	P4
C	THEFT OF MOTOR VEHICLE	1100 E MISSION AVE	9/15/2024	P4
<u>SPB4MI</u>				
C	THEFT 2D ALL OTHER	3900 E MARIETTA AVE	9/18/2024	P4
C	THEFT 3D ALL OTHER	4200 E JACKSON AVE	9/15/2024	P4

SPOKANE POLICE DEPARTMENT



South Precinct CHARLIE Sector

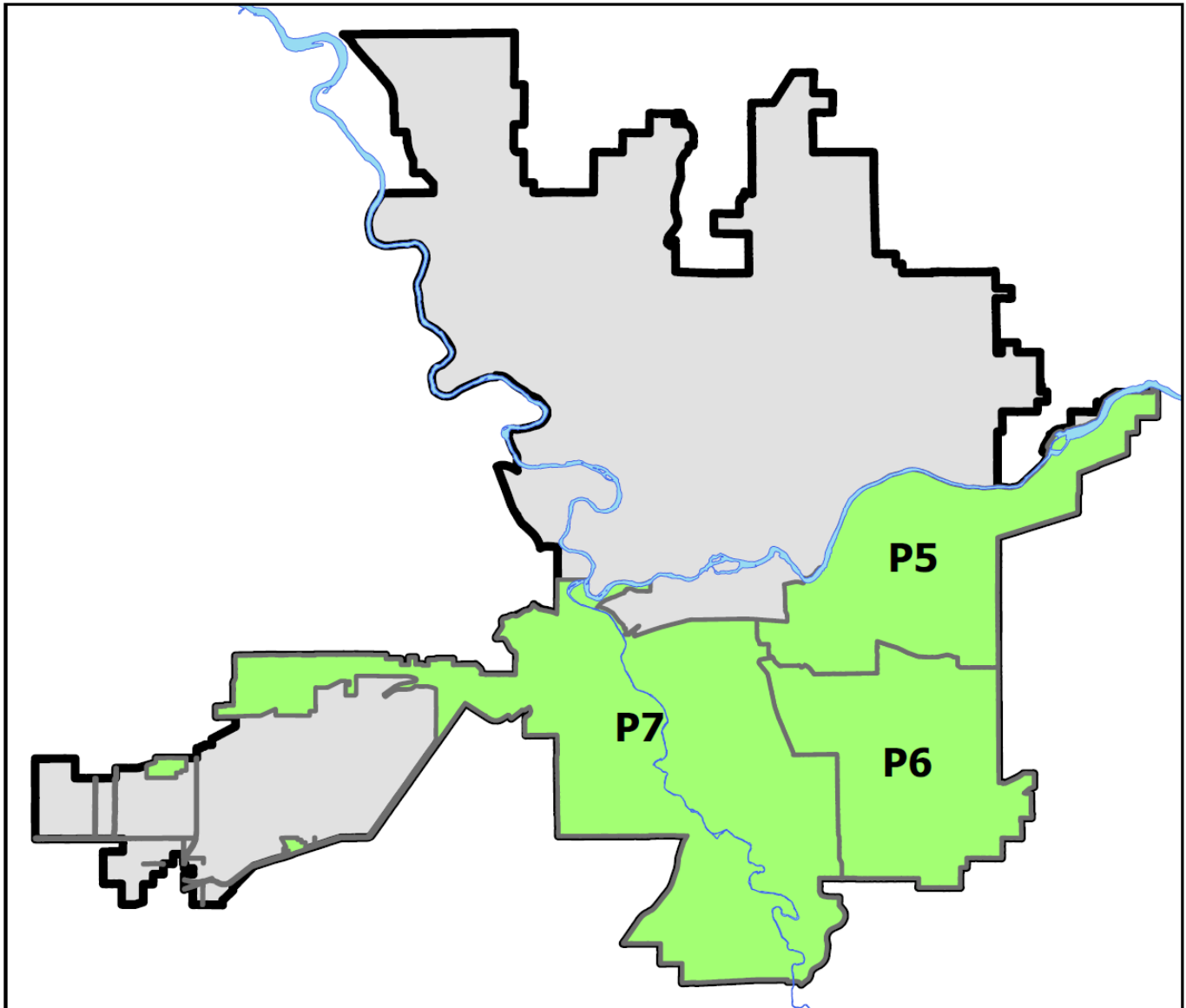
PSA Commander

Captain Matt Cowles

South Central District (P5)

Southeast District (P6)

Southwest District (P7)



SOUTH PRECINCT (P5, P6, P7) CHARLIE SECTOR



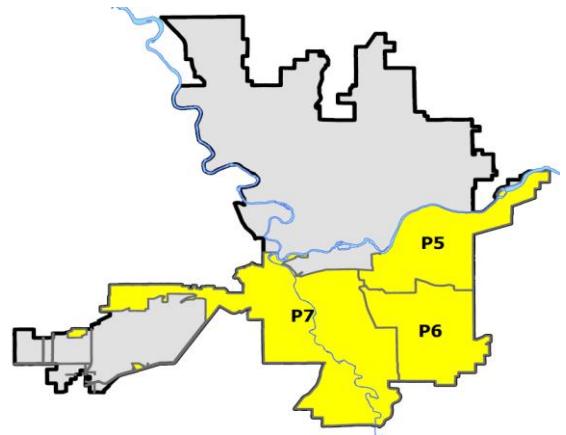
Preliminary IBR Counts

NIBRS Categories (Part 1 Selected)		7 Day Comparison			28 Day Comparison			YTD Comparison		
		Current	Prior	Percent	Current	Prior	Percent	Current	Prior	Percent
Violent	Criminal Homicide	0	0		0	0		3	5	-40.00%
	Rape	1	1	0.00%	2	3	-33.33%	42	57	-26.32%
	Robbery - Commercial	0	0		0	0		14	10	40.00%
	Robbery - Person	1	1	0.00%	3	3	0.00%	30	32	-6.25%
	Aggravated Assault - Non DV	2	3	-33.33%	8	15	-46.67%	90	97	-7.22%
	Aggravated Assault - DV	0	3	-100.00%	8	9	-11.11%	81	68	19.12%
Violent Total:		4	8	-50.00%	21	30	-30.00%	260	269	-3.35%
Property	Burglary - Residential	2	7	-71.43%	17	25	-32.00%	144	128	12.50%
	Burglary Garage	1	2	-50.00%	4	13	-69.23%	90	121	-25.62%
	Burglary Commercial	1	0		9	8	12.50%	78	106	-26.42%
	Larceny	41	31	32.26%	157	184	-14.67%	1357	1660	-18.25%
	Vehicle Theft	3	2	50.00%	18	17	5.88%	200	388	-48.45%
	Arson	1	3	-66.67%	6	3	100.00%	32	11	190.91%
Property Total:		49	45	8.89%	211	250	-15.60%	1901	2414	-21.25%
Preliminary Part 1 Crime Totals:		53	53	0.00%	232	280	-17.14%	2161	2683	-19.46%
Current 7 Day Period:		9/15/2024 - 9/21/2024			Prior 7 Day Period:		9/8/2024 - 9/14/2024			
Current 28 Day Period:		8/25/2024 - 9/21/2024			Prior 28 Day Period:		7/28/2024 - 8/24/2024			
Current YTD Day Period:		1/1/2024 - 9/21/2024			Prior YTD Period:		1/1/2023 - 9/21/2023			

Prepared by SPD Crime Analysis Office - Monday, September 23, 2024

NOTE: SPD moved from UCR to the NIBRS reporting standard on 10/4/16 following the transition to a new RMS System. [Numbers on CompStat reports prior to this date should not be used as a comparison to those on this report.](#) Additional info on these reporting standards can be found on the FBI website: <https://ucr.fbi.gov/nibrs-overview>

This chart represents Preliminary counts of selected crime categories from Police Case Reports. Full statistical analysis to determine the confidence level of this data has not been performed. The % change columns on the preliminary counts differ from the percentage change on the NIBRS crime report, sometimes significantly. The CompStat report is designed for operational use and includes only selected NIBRS categories and coding less complex than full NIBRS rules. Official statistics for these and other NIBRS categories can be found on WASPC & FBI websites once available.



Note: On 1/8/23 boundary changes incorporated portions of P7 into the Downtown Precinct (SPD8BA and SPD8PV); Consequently activity in P7 will appear lower if compared to printed CompStat reports prior to 1/8/23



SE - South Central District (P5)

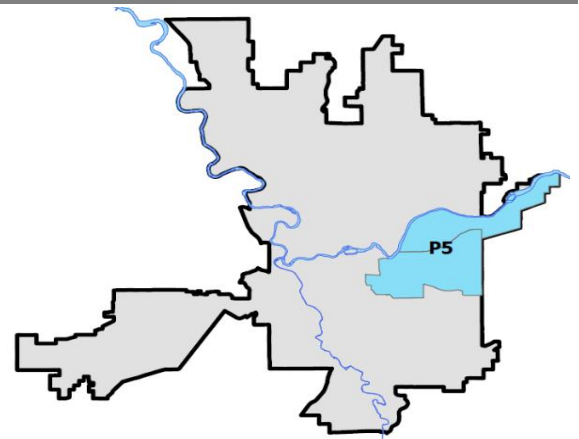
Preliminary IBR Counts

NIBRS Categories (Part 1 Selected)	7 Day Comparison			28 Day Comparison			YTD Comparison		
	Current	Prior	Percent	Current	Prior	Percent	Current	Prior	Percent
Violent									
Criminal Homicide	0	0		0	0		0	2	-100.00%
Rape	0	0		0	1	-100.00%	14	31	-54.84%
Robbery - Commercial	0	0		0	0		2	2	0.00%
Robbery - Person	1	0		1	2	-50.00%	13	18	-27.78%
Aggravated Assault - Non DV	0	1	-100.00%	4	7	-42.86%	46	49	-6.12%
Aggravated Assault - DV	0	3	-100.00%	4	8	-50.00%	39	38	2.63%
Violent Total:	1	4	-75.00%	9	18	-50.00%	114	140	-18.57%
Property									
Burglary - Residential	0	3	-100.00%	8	8	0.00%	53	41	29.27%
Burglary Garage	1	0		1	5	-80.00%	29	37	-21.62%
Burglary Commercial	0	0		2	7	-71.43%	40	64	-37.50%
Larceny	14	12	16.67%	52	68	-23.53%	504	582	-13.40%
Vehicle Theft	0	1	-100.00%	6	7	-14.29%	67	128	-47.66%
Arson	1	2	-50.00%	4	2	100.00%	16	7	128.57%
Property Total:	16	18	-11.11%	73	97	-24.74%	709	859	-17.46%
Preliminary Part 1 Crime Totals:	17	22	-22.73%	82	115	-28.70%	823	999	-17.62%
Current 7 Day Period:	9/15/2024 - 9/21/2024			Prior 7 Day Period:	9/8/2024 - 9/14/2024				
Current 28 Day Period:	8/25/2024 - 9/21/2024			Prior 28 Day Period:	7/28/2024 - 8/24/2024				
Current YTD Day Period:	1/1/2024 - 9/21/2024			Prior YTD Period:	1/1/2023 - 9/21/2023				

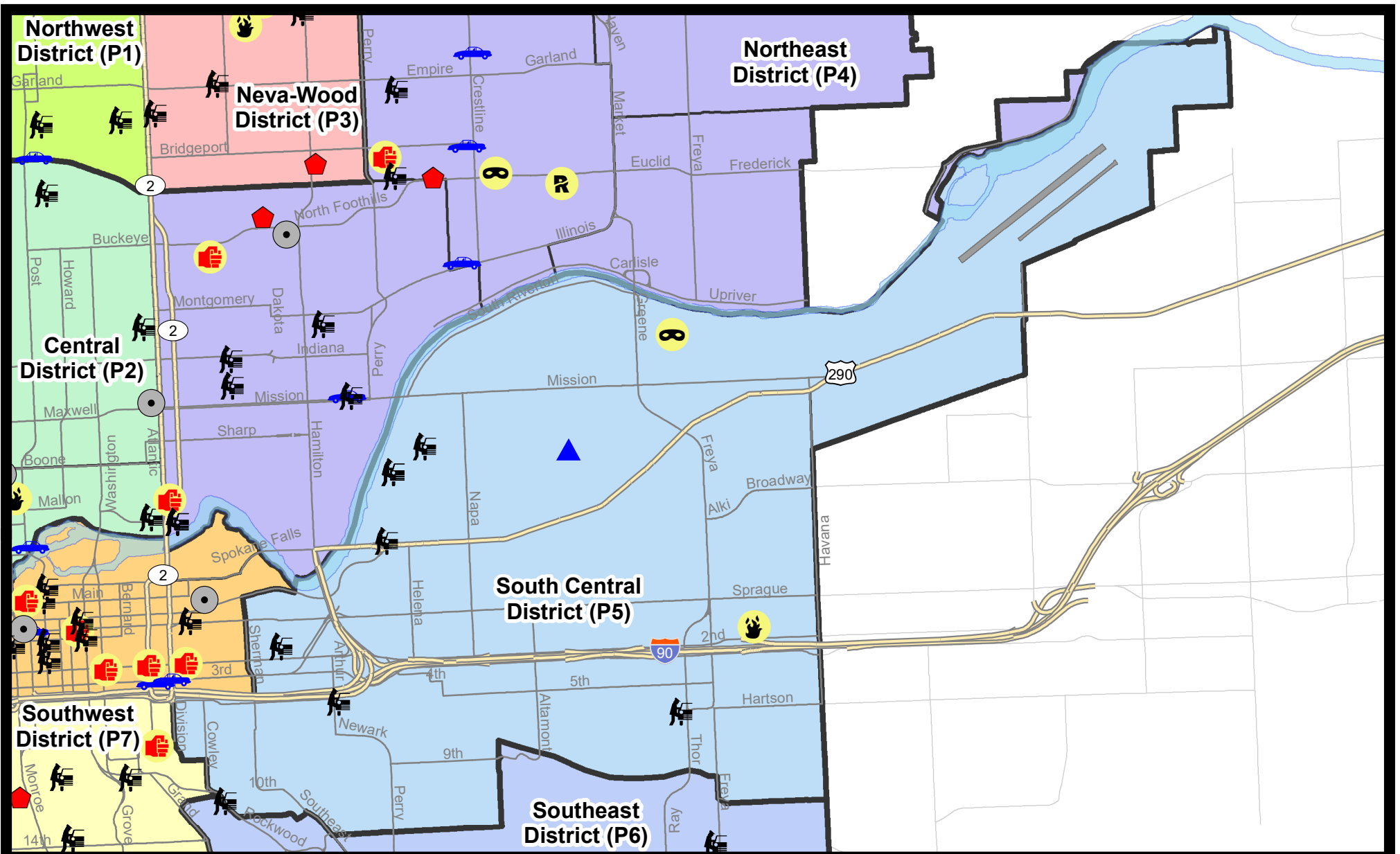

Prepared by SPD Crime Analysis Office - Monday, September 23, 2024

NOTE: SPD moved from UCR to the NIBRS reporting standard on 10/4/16 following the transition to a new RMS System. [Numbers on CompStat reports prior to this date should not be used as a comparison to those on this report.](#) Additional info on these reporting standards can be found on the FBI website: <https://ucr.fbi.gov/nibrs-overview>

This chart represents Preliminary counts of selected crime categories from Police Case Reports. Full statistical analysis to determine the confidence level of this data has not been performed. The % change columns on the preliminary counts differ from the percentage change on the NIBRS crime report, sometimes significantly. The CompStat report is designed for operational use and includes only selected NIBRS categories and coding less complex than full NIBRS rules. Official statistics for these and other NIBRS categories can be found on WASPC & FBI websites once available.













Note: On 2/10/21 a portion of the Police Block SPC5EC became part of the Downtown Precinct (SPD8EC); Consequently activity in P5 will appear lower if compared to printed CompStat reports prior to 2/10/21

City of Spokane
South Central District (P5)
Selected Crime Types
2024-09-15 to 2024-09-21
 Prepared By:
Crime Analysis Unit
Spokane Police Department

Legend

NIBRS Events

	Criminal Homicide		Robbery Commercial		Aggravated Assault		Burglary Commercial
	Rape		Robbery Person		Burglary Residential		Vehicle Prowling
			Burglary Garage		Arson		

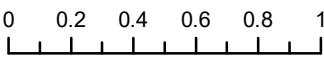


*Cases Represent LERMS Crime Codes
 Points may indicate multiple events
 Note: Veh Prowl is only Larceny category displayed*



SPokane
POLICE

*For Additional Information on Incidents
 pertaining to an Area, Trend, or Pattern
 Contact Information Analysis*

0 0.2 0.4 0.6 0.8 1 Miles

SPokane

*THIS IS NOT A LEGAL DOCUMENT:
 The information shown on this map is compiled
 from various sources and is subject to constant
 revision. Information shown on this map should
 not be used to determine the location of facilities
 in relationship to property lines, section lines,
 streets, etc.*

Sunday - Saturday

9/15/2024 TO 9/21/2024

SE - South Central District (P5)



A/C	Offense Statute	Address	Reported Date	Dist
SPC5EC				
C	ARSON 2D	3900 E PACIFIC AVE	9/18/2024	P6
C	THEFT 1D FROM MOTOR VEHICLE	700 E PACIFIC AVE	9/16/2024	P5
C	THEFT 2D ALL OTHER	1200 E FRONT AVE	9/16/2024	P6
C	THEFT 2D ALL OTHER	400 S THOR ST	9/20/2024	
C	THEFT 3D ALL OTHER	900 S HATCH ST	9/15/2024	P6
C	THEFT 3D ALL OTHER	E 5TH AVE / S THOR ST	9/16/2024	P5
C	THEFT 3D FROM MOTOR VEHICLE	1000 E 5TH AVE	9/16/2024	P6
C	THEFT 3D FROM MOTOR VEHICLE	1000 S ROCKWOOD BLVD	9/17/2024	P6
C	THEFT 3D FROM MOTOR VEHICLE	3300 E HARTSON AVE	9/18/2024	P5
SPC5GP				
C	BURGLARY 2D GARAGE	2600 E DESMET AVE	9/20/2024	P4
C	ROBBERY 1D PERSON	1800 N GREENE ST	9/17/2024	P6
C	THEFT 2D ALL OTHER	1500 N GREENE ST	9/19/2024	P1
C	THEFT 3D FROM BUILDING	1700 E DESMET AVE	9/18/2024	P5
C	THEFT 3D FROM MOTOR VEHICLE	1000 N HOGAN ST	9/16/2024	P5
C	THEFT 3D FROM MOTOR VEHICLE	1000 N HOGAN ST	9/16/2024	P5
C	THEFT 3D FROM MOTOR VEHICLE	1700 E BOONE AVE	9/21/2024	P5
C	THEFT 3D FROM MOTOR VEHICLE	1400 E TRENT AVE	9/21/2024	P5



SE - Southeast District (P6)

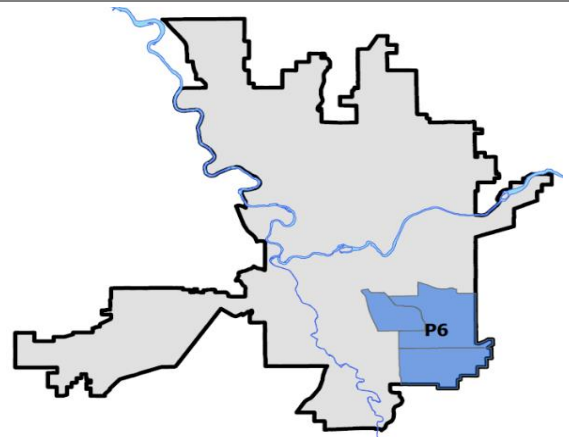
Preliminary IBR Counts

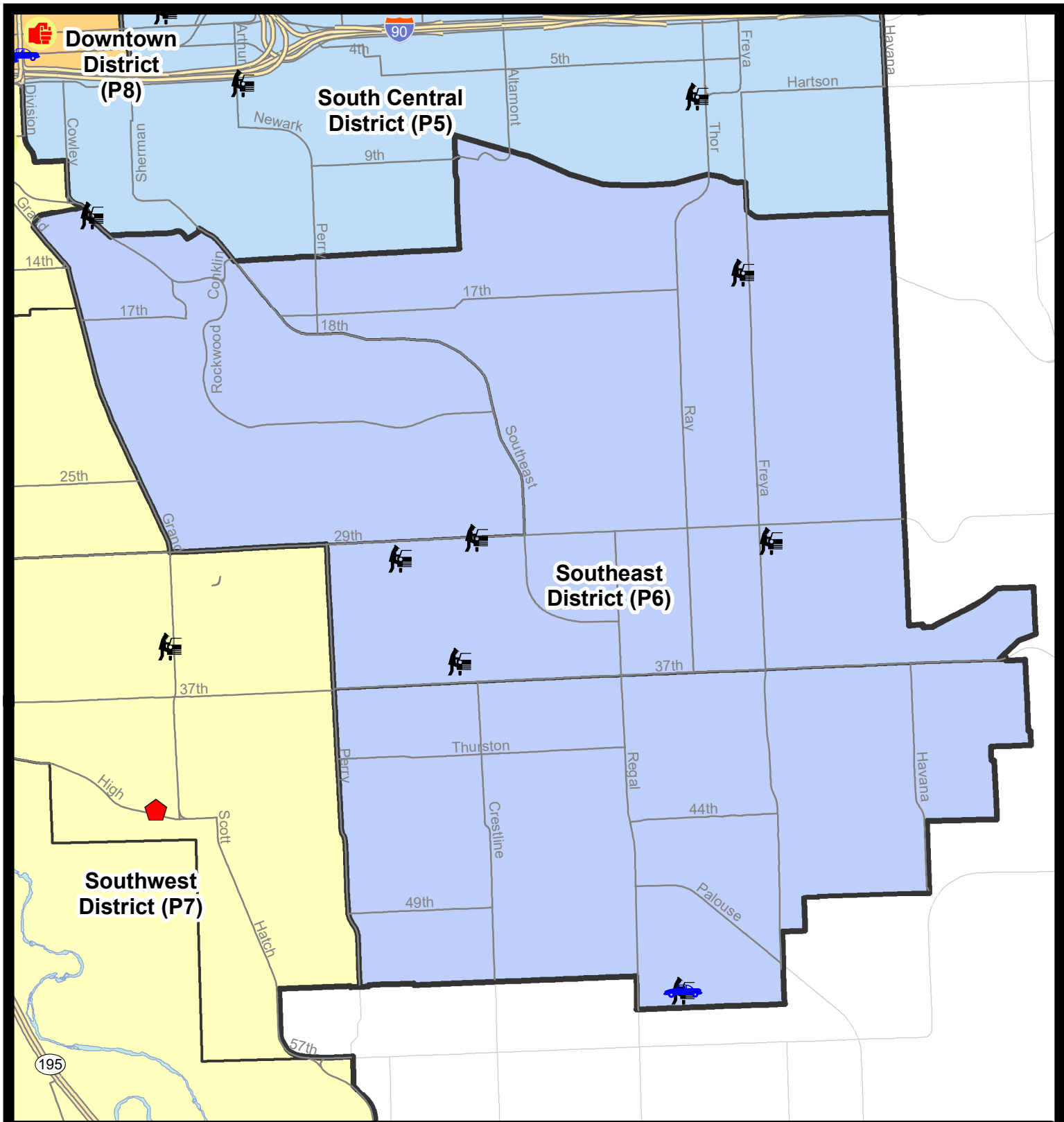
NIBRS Categories (Part 1 Selected)		7 Day Comparison			28 Day Comparison			YTD Comparison		
		Current	Prior	Percent	Current	Prior	Percent	Current	Prior	Percent
Violent	Criminal Homicide	0	0		0	0		1	1	0.00%
	Rape	0	1	-100.00%	1	2	-50.00%	8	5	60.00%
	Robbery - Commercial	0	0		0	0		11	3	266.67%
	Robbery - Person	0	1	-100.00%	1	0		7	2	250.00%
	Aggravated Assault - Non DV	0	2	-100.00%	2	4	-50.00%	16	16	0.00%
	Aggravated Assault - DV	0	0		1	0		19	12	58.33%
Violent Total:		0	4	-100.00%	5	6	-16.67%	62	39	58.97%
Property	Burglary - Residential	0	1	-100.00%	3	4	-25.00%	36	33	9.09%
	Burglary Garage	0	1	-100.00%	1	1	0.00%	21	28	-25.00%
	Burglary Commercial	0	0		3	0		17	20	-15.00%
	Larceny	14	8	75.00%	47	52	-9.62%	348	395	-11.90%
	Vehicle Theft	2	0		8	5	60.00%	66	124	-46.77%
	Arson	0	0		0	1	-100.00%	8	1	700.00%
Property Total:		16	10	60.00%	62	63	-1.59%	496	601	-17.47%
Preliminary Part 1 Crime Totals:		16	14	14.29%	67	69	-2.90%	558	640	-12.81%
Current 7 Day Period:		9/15/2024 - 9/21/2024			Prior 7 Day Period:		9/8/2024 - 9/14/2024			
Current 28 Day Period:		8/25/2024 - 9/21/2024			Prior 28 Day Period:		7/28/2024 - 8/24/2024			
Current YTD Day Period:		1/1/2024 - 9/21/2024			Prior YTD Period:		1/1/2023 - 9/21/2023			

Prepared by SPD Crime Analysis Office - Monday, September 23, 2024

NOTE: SPD moved from UCR to the NIBRS reporting standard on 10/4/16 following the transition to a new RMS System. [Numbers on CompStat reports prior to this date should not be used as a comparison to those on this report.](#) Additional info on these reporting standards can be found on the FBI website: <https://ucr.fbi.gov/nibrs-overview>

This chart represents Preliminary counts of selected crime categories from Police Case Reports. Full statistical analysis to determine the confidence level of this data has not been performed. The % change columns on the preliminary counts differ from the percentage change on the NIBRS crime report, sometimes significantly. The CompStat report is designed for operational use and includes only selected NIBRS categories and coding less complex than full NIBRS rules. Official statistics for these and other NIBRS categories can be found on WASPC & FBI websites once available.





City of Spokane
Southeast District (P6)
Selected Crime Codes
2024-09-15 to 2024-09-21
 Prepared By:
Crime Analysis Unit
Spokane Police Department

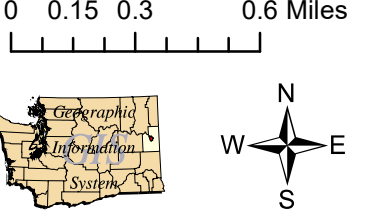

Legend
NIBRS Events

*Cases Represent LERMS Crime Codes
 Points may indicate multiple events
 Note: Veh Prowl is only Larceny displayed*


For Additional Information on Incidents pertaining to an Area, Trend, or Pattern Contact Information Analysis



0 0.15 0.3 0.6 Miles

THIS IS NOT A LEGAL DOCUMENT.
 The information shown on this map is compiled from various sources and is subject to constant revision. Information shown on this map should not be used to determine the location of facilities in relationship to property lines, section lines, streets, etc.



Sunday - Saturday

9/15/2024 TO 9/21/2024

SE - Southeast District (P6)



A/C	Offense Statute	Address	Reported Date	Dist
SPC6LH				
C	MAIL THEFT	2200 E 29TH AVE	9/17/2024	P6
C	THEFT 2D FROM MOTOR VEHICLE	2200 E 29TH AVE	9/17/2024	P6
C	THEFT 2D FROM MOTOR VEHICLE	S PITTSBURG ST / E 30TH AVE	9/17/2024	P6
C	THEFT 2D FROM MOTOR VEHICLE	3500 E 16TH AVE	9/21/2024	P6
C	THEFT 3D FROM MOTOR VEHICLE	3600 E 30TH AVE	9/15/2024	P6
A	THEFT 3D FROM MOTOR VEHICLE	2100 E 36TH AVE	9/20/2024	P6
C	THEFT 3D SHOPLIFTING	3000 E 29TH AVE	9/16/2024	P6
C	THEFT 3D SHOPLIFTING	2500 E 29TH AVE	9/21/2024	P6
C	THEFT 3D SHOPLIFTING	2500 E 29TH AVE	9/21/2024	P6
SPC6SG				
C	THEFT 2D ALL OTHER	3200 E 55TH AVE	9/19/2024	P6
C	THEFT 3D ALL OTHER	5000 S PALOUSE HWY	9/15/2024	P6
C	THEFT 3D ALL OTHER	2500 E 53RD AVE	9/18/2024	
A	THEFT 3D FROM MOTOR VEHICLE	3200 E 55TH AVE	9/15/2024	P6
C	THEFT 3D VEHICLE PARTS AND ACCESSORIES	4100 S TRICIA CT	9/21/2024	
A	THEFT OF MOTOR VEHICLE	3200 E 55TH AVE	9/15/2024	P6
C	THEFT OF MOTOR VEHICLE	3200 E 55TH AVE	9/19/2024	P6



SW - Southwest District (P7)

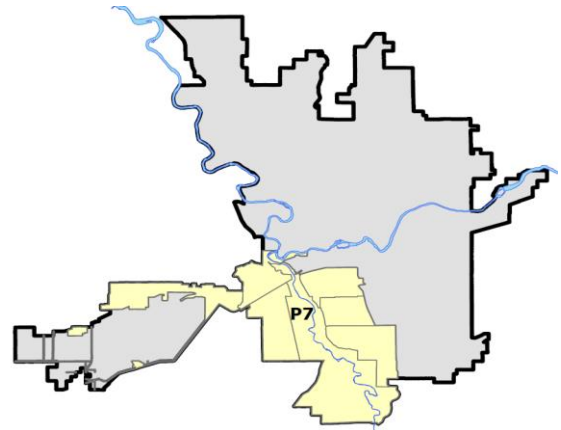
Preliminary IBR Counts

NIBRS Categories (Part 1 Selected)		7 Day Comparison			28 Day Comparison			YTD Comparison		
		Current	Prior	Percent	Current	Prior	Percent	Current	Prior	Percent
Violent	Criminal Homicide	0	0		0	0		2	2	0.00%
	Rape	1	0		1	0		20	21	-4.76%
	Robbery - Commercial	0	0		0	0		1	5	-80.00%
	Robbery - Person	0	0		1	1	0.00%	10	12	-16.67%
	Aggravated Assault - Non DV	2	0		2	4	-50.00%	28	32	-12.50%
	Aggravated Assault - DV	0	0		3	1	200.00%	23	18	27.78%
Violent Total:		3	0		7	6	16.67%	84	90	-6.67%
Property	Burglary - Residential	2	3	-33.33%	6	13	-53.85%	55	54	1.85%
	Burglary Garage	0	1	-100.00%	2	7	-71.43%	40	56	-28.57%
	Burglary Commercial	1	0		4	1	300.00%	21	22	-4.55%
	Larceny	13	11	18.18%	58	64	-9.38%	505	683	-26.06%
	Vehicle Theft	1	1	0.00%	4	5	-20.00%	67	136	-50.74%
	Arson	0	1	-100.00%	2	0		8	3	166.67%
Property Total:		17	17	0.00%	76	90	-15.56%	696	954	-27.04%
Preliminary Part 1 Crime Totals:		20	17	17.65%	83	96	-13.54%	780	1044	-25.29%
Current 7 Day Period:		9/15/2024 - 9/21/2024			Prior 7 Day Period:		9/8/2024 - 9/14/2024			
Current 28 Day Period:		8/25/2024 - 9/21/2024			Prior 28 Day Period:		7/28/2024 - 8/24/2024			
Current YTD Day Period:		1/1/2024 - 9/21/2024			Prior YTD Period:		1/1/2023 - 9/21/2023			

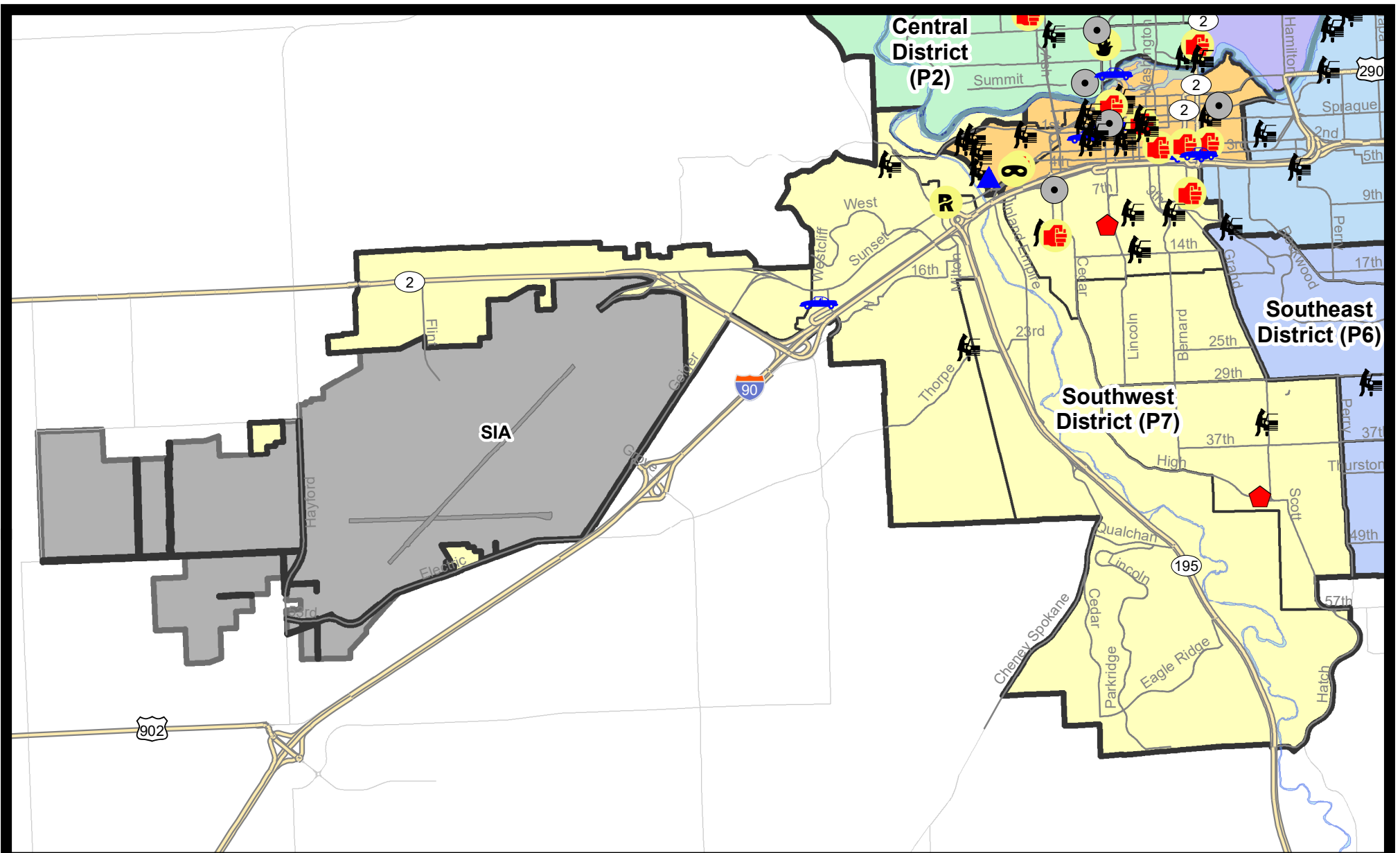

Prepared by SPD Crime Analysis Office - Monday, September 23, 2024

NOTE: SPD moved from UCR to the NIBRS reporting standard on 10/4/16 following the transition to a new RMS System. [Numbers on CompStat reports prior to this date should not be used as a comparison to those on this report.](#) Additional info on these reporting standards can be found on the FBI website: <https://ucr.fbi.gov/nibrs-overview>

This chart represents Preliminary counts of selected crime categories from Police Case Reports. Full statistical analysis to determine the confidence level of this data has not been performed. The % change columns on the preliminary counts differ from the percentage change on the NIBRS crime report, sometimes significantly. The CompStat report is designed for operational use and includes only selected NIBRS categories and coding less complex than full NIBRS rules. Official statistics for these and other NIBRS categories can be found on WASPC & FBI websites once available.














Note: On 1/8/23 boundary changes were implemented that incorporated portions of P7 into the Downtown DAVID Sector (SPD8BA SPD8PV); Consequently activity in P7 will appear lower if compared to printed CompStat reports prior to 1/8/23


City of Spokane
Southwest District (P7)
Selected Crime Types
2024-09-15 to 2024-09-21
 Prepared By:
Crime Analysis Unit
Spokane Police Department

Legend

NIBRS Events




 Criminal Homicide	 Robbery Commercial	 Aggravated Assault	 Burglary Commercial
 Rape	 Robbery Person	 Burglary Residential	 Vehicle Prowling
		 Burglary Garage	 Vehicle Theft
			 Arson

*Cases Represent LERMS Crime Codes
 Points may indicate multiple events
 Note: Veh Prowl is only Larceny category displayed*




For Additional Information on Incidents pertaining to an Area, Trend, or Pattern Contact Information Analysis

0 0.2 0.4 0.6 0.8 1 1.2 1.4 1.6 Miles

THIS IS NOT A LEGAL DOCUMENT:
 The information shown on this map is compiled from various sources and is subject to constant revision. Information shown on this map should not be used to determine the location of facilities in relationship to property lines, section lines, streets, etc.



Sunday - Saturday

9/15/2024 TO 9/21/2024

SE - Southwest District (P7)



<u>A/C</u>	<u>Offense Statute</u>	<u>Address</u>	<u>Reported Date</u>	<u>Dist</u>
<u>SPC7CH</u>				
C	ASSAULT 1D	1100 S MAPLE ST	9/21/2024	P7
C	BURGLARY 2D COMMERCIAL	1500 W 6TH AVE	9/19/2024	P7
C	HARASSMENT FELONY WEAPON INVOLVED	100 W 8TH AVE	9/17/2024	P6
C	RESIDENTIAL BURGLARY	1000 W 10TH AVE	9/19/2024	P1
C	THEFT 2D FROM MOTOR VEHICLE	200 W 9TH AVE	9/21/2024	P7
C	THEFT 3D ALL OTHER	0 E 16TH AVE	9/15/2024	P7
C	THEFT 3D FROM MOTOR VEHICLE	W 13TH AVE / S WALL ST	9/17/2024	P7
C	THEFT 3D FROM MOTOR VEHICLE	W 13TH AVE / S WALL ST	9/17/2024	P7
C	THEFT 3D FROM MOTOR VEHICLE	1700 W 11TH AVE	9/18/2024	P7
C	THEFT 3D FROM MOTOR VEHICLE	700 W CLIFF DR	9/18/2024	P7
<u>SPC7CS</u>				
C	RESIDENTIAL BURGLARY	400 E HIGH DR	9/17/2024	P6
C	THEFT 3D FROM MOTOR VEHICLE	3400 S GRAND BLVD	9/16/2024	P7
<u>SPC7GT</u>				
C	THEFT 3D FROM MOTOR VEHICLE	2600 W WESTWOOD LN	9/19/2024	P7
<u>SPC7LC</u>				
C	THEFT 3D ALL OTHER	2900 S MARSHALL RD	9/21/2024	
<u>SPC7MC</u>				
C	THEFT 3D ALL OTHER	900 W 19TH AVE	9/15/2024	P7
<u>SPC7WH</u>				
C	RAPE 2D		9/17/2024	P7
C	THEFT 3D FROM MOTOR VEHICLE	3400 W 3RD AVE	9/17/2024	
C	THEFT 3D VEHICLE PARTS AND ACCESSORIES	1400 S ASSEMBLY RD	9/16/2024	P7
C	THEFT OF MOTOR VEHICLE	1600 S RUSTLE ST	9/18/2024	P7
<u>SPC7WP</u>				
C	THEFT 3D VEHICLE PARTS AND ACCESSORIES	5600 W SUNSET HWY	9/21/2024	P7

SPOKANE POLICE DEPARTMENT

Downtown Precinct

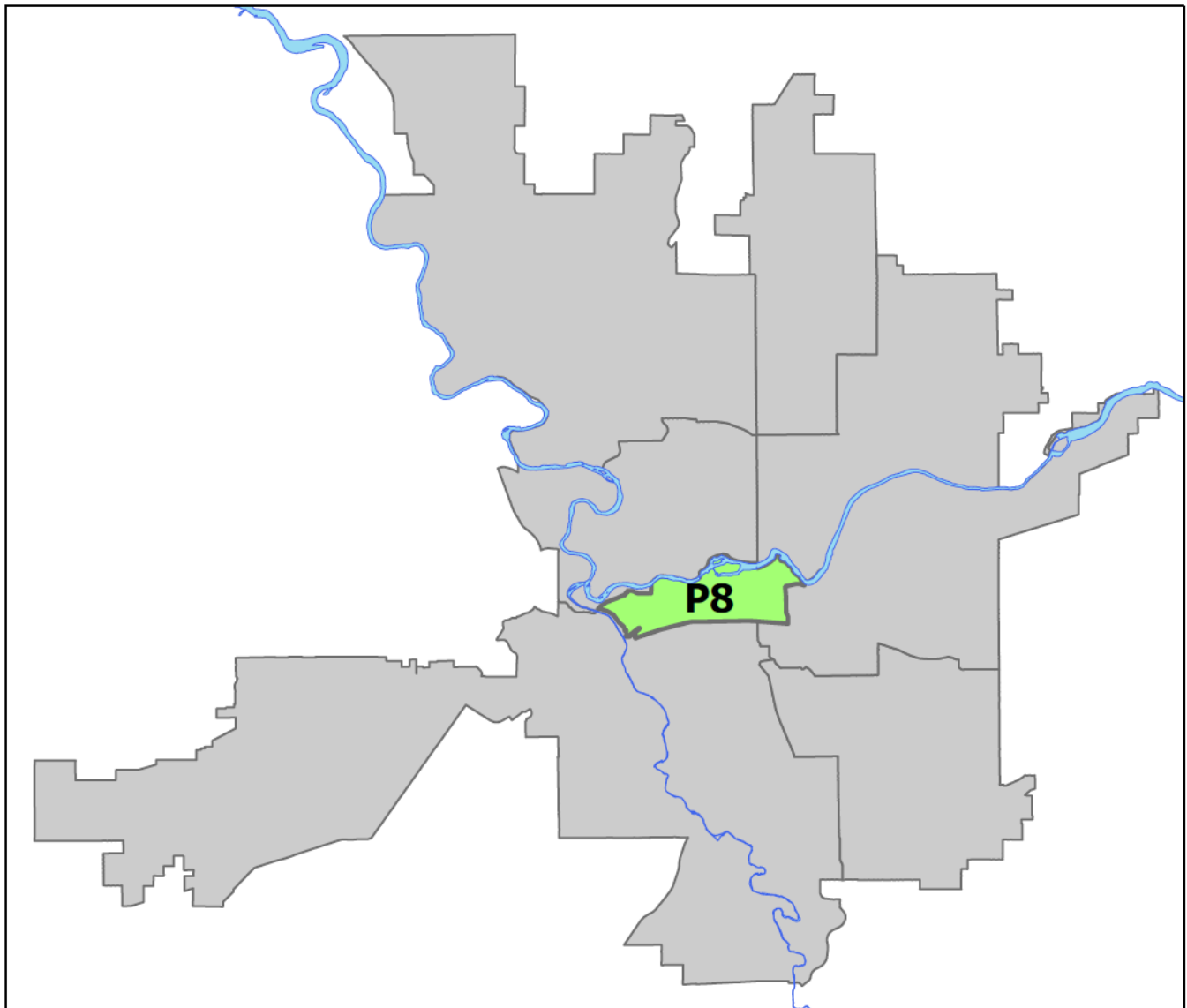
DAVID Sector



PSA Commander

Captain Steve Wohl

Downtown District (P8)



POLICE SUMMARY - Ending: Saturday, September 21, 2024

DOWNTOWN PRECINCT (P8) DAVID SECTOR



Preliminary IBR Counts

NIBRS Categories (Part 1 Selected)		7 Day Comparison			28 Day Comparison			YTD Comparison		
		Current	Prior	Percent	Current	Prior	Percent	Current	Prior	Percent
Violent	Criminal Homicide	0	0		0	0		0	1	-100.00%
	Rape	0	0		2	2	0.00%	25	21	19.05%
	Robbery - Commercial	0	0		1	2	-50.00%	10	17	-41.18%
	Robbery - Person	1	1	0.00%	9	10	-10.00%	71	57	24.56%
	Aggravated Assault - Non DV	5	1	400.00%	11	23	-52.17%	114	123	-7.32%
	Aggravated Assault - DV	1	0		3	2	50.00%	22	25	-12.00%
Violent Total:		7	2	250.00%	26	39	-33.33%	242	244	-0.82%
Property	Burglary - Residential	0	0		0	2	-100.00%	26	43	-39.53%
	Burglary Garage	1	0		5	1	400.00%	7	15	-53.33%
	Burglary Commercial	2	1	100.00%	10	7	42.86%	62	77	-19.48%
	Larceny	35	53	-33.96%	162	123	31.71%	966	1024	-5.66%
	Vehicle Theft	4	3	33.33%	11	14	-21.43%	117	122	-4.10%
	Arson	0	1	-100.00%	1	1	0.00%	18	14	28.57%
Property Total:		42	58	-27.59%	189	148	27.70%	1196	1295	-7.64%
Preliminary Part 1 Crime Totals:		49	60	-18.33%	215	187	14.97%	1438	1539	-6.56%
Current 7 Day Period:		9/15/2024 - 9/21/2024			Prior 7 Day Period:		9/8/2024 - 9/14/2024			
Current 28 Day Period:		8/25/2024 - 9/21/2024			Prior 28 Day Period:		7/28/2024 - 8/24/2024			
Current YTD Day Period:		1/1/2024 - 9/21/2024			Prior YTD Period:		1/1/2023 - 9/21/2023			

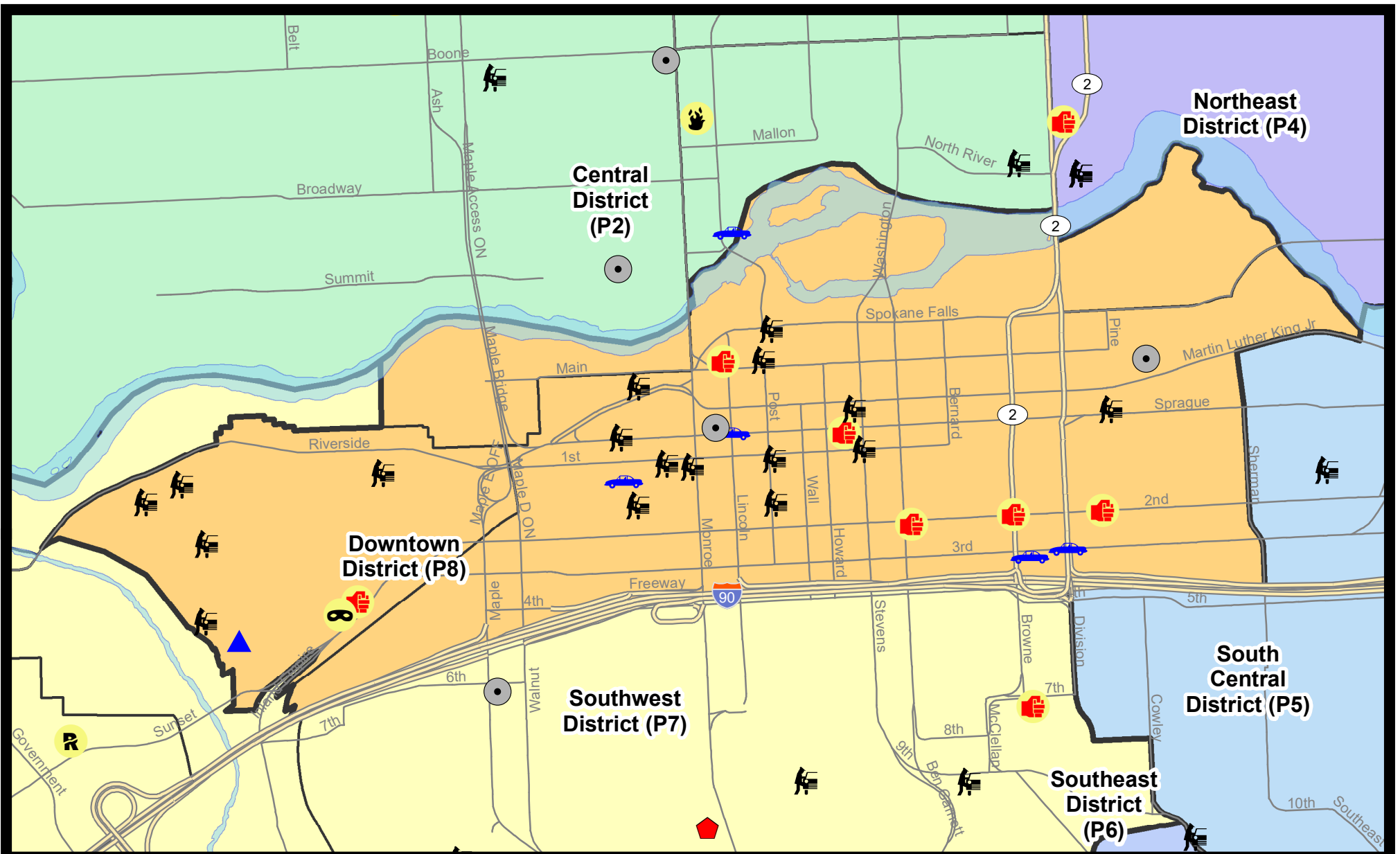
Prepared by SPD Crime Analysis Office - Monday, September 23, 2024

NOTE: SPD moved from UCR to the NIBRS reporting standard on 10/4/16 following the transition to a new RMS System. [Numbers on CompStat reports prior to this date should not be used as a comparison to those on this report.](#) Additional info on these reporting standards can be found on the FBI website: <https://ucr.fbi.gov/nibrs-overview>

This chart represents Preliminary counts of selected crime categories from Police Case Reports. Full statistical analysis to determine the confidence level of this data has not been performed. The % change columns on the preliminary counts differ from the percentage change on the NIBRS crime report, sometimes significantly. The CompStat report is designed for operational use and includes only selected NIBRS categories and coding less complex than full NIBRS rules. Official statistics for these and other NIBRS categories can be found on WASPC & FBI websites once available.



Note: On 1/8/23 boundary changes incorporated portions of P7 into the Downtown Precinct (SPD8BA and SPD8PV); Consequently activity in P8 will appear higher if compared to printed CompStat reports prior to 1/8/23



City of Spokane
Downtown District (P8)
Selected
Crime Types
2024-09-15 to 2024-09-21
 Prepared By:
Crime Analysis Unit
Spokane Police Department

Legend


NIBRS Events

-  Criminal Homicide
-  Rape
-  Robbery Commercial
-  Robbery Person
-  Aggravated Assault
-  Burglary Residential
-  Burglary Commercial
-  Burglary Garage
-  Vehicle Prowling
-  Vehicle Theft
-  Arson

*Cases Represent LERMS Crime Codes
 Points may indicate multiple events
 Note: Veh Prowl is only Larceny category displayed*



*For Additional Information on Incidents
 pertaining to an Area, Trend, or Pattern
 Contact Information Analysis*



THIS IS NOT A LEGAL DOCUMENT:
The information shown on this map is compiled from various sources and is subject to constant revision. Information shown on this map should not be used to determine the location of facilities in relationship to property lines, section lines, streets, etc.

Sunday - Saturday

9/15/2024 TO 9/21/2024



SW - Downtown District (P8)

<u>A/C</u>	<u>Offense Statute</u>	<u>Address</u>	<u>Reported Date</u>	<u>Dist</u>
SPD8BA				
C	ASSAULT 2D	1900 W SUNSET BLVD	9/20/2024	P8
C	BURGLARY 2D GARAGE	400 S COEUR D ALENE ST	9/21/2024	P8
C	ROBBERY 1D PERSON	W 4TH AVE / S CANNON ST	9/16/2024	P8
C	THEFT 2D FROM MOTOR VEHICLE	2300 W 2ND AVE	9/17/2024	P8
C	THEFT 2D FROM MOTOR VEHICLE	1800 W 1ST AVE	9/17/2024	P8
C	THEFT 3D FROM MOTOR VEHICLE	300 S COEUR D ALENE ST	9/15/2024	P8
A	THEFT 3D FROM MOTOR VEHICLE	2300 W 1ST AVE	9/18/2024	P8
C	THEFT 3D FROM MOTOR VEHICLE	100 S COEUR D ALENE ST	9/18/2024	P8
SPD8EC				
C	ASSAULT 2D	S PINE ST / E 2ND AVE	9/21/2024	P8
C	BURGLARY 2D COMMERCIAL	100 N PINE ST	9/18/2024	P8
C	THEFT 3D ALL OTHER	100 S DIVISION ST	9/16/2024	P8
C	THEFT 3D FROM BUILDING	0 E 1ST AVE	9/18/2024	P8
C	THEFT 3D FROM MOTOR VEHICLE	100 E SPRAGUE AVE	9/18/2024	P8
C	THEFT OF MOTOR VEHICLE	S DIVISION ST / E 3RD AVE	9/21/2024	P8
SPD8RS				
C	ASSAULT 2D	500 W SPRAGUE AVE	9/15/2024	P1
C	ASSAULT 2D	W 2ND AVE / S BROWNE ST	9/19/2024	P8
C	ASSAULT 2D	300 W 2ND AVE	9/20/2024	P8
C	BURGLARY 2D COMMERCIAL	900 W SPRAGUE AVE	9/16/2024	P8
C	HARASSMENT FELONY WEAPON INVOLVED	900 W MAIN AVE	9/17/2024	P8
C	MAIL THEFT	500 W SPRAGUE AVE	9/19/2024	P8
C	MAIL THEFT	500 W SPRAGUE AVE	9/20/2024	P8
C	THEFT 2D ALL OTHER	200 W SPOKANE FALLS BLVD	9/17/2024	P8
C	THEFT 2D ALL OTHER	700 W SPOKANE FALLS BLVD	9/19/2024	P8
C	THEFT 2D FROM MOTOR VEHICLE	100 S JEFFERSON ST	9/15/2024	P8
C	THEFT 2D FROM MOTOR VEHICLE	800 W MAIN AVE	9/19/2024	P8
C	THEFT 2D FROM MOTOR VEHICLE	100 S POST ST	9/20/2024	P8
C	THEFT 2D FROM MOTOR VEHICLE	100 S POST ST	9/20/2024	P8
C	THEFT 2D FROM MOTOR VEHICLE	1100 W RIVERSIDE AVE	9/20/2024	P8
C	THEFT 2D FROM MOTOR VEHICLE	1000 W 1ST AVE	9/17/2024	P8
C	THEFT 3D ALL OTHER	200 N DIVISION ST	9/17/2024	P8
C	THEFT 3D ALL OTHER	1600 W 3RD AVE	9/17/2024	P8
C	THEFT 3D ALL OTHER	800 W MAIN AVE	9/17/2024	P8
C	THEFT 3D ALL OTHER	S HOWARD ST / W SPRAGUE AVE	9/17/2024	P8
C	THEFT 3D ALL OTHER	700 W RIVERSIDE AVE	9/18/2024	P8
C	THEFT 3D ALL OTHER	300 S ADAMS ST	9/18/2024	P8

For protection of victim privacy, the entire address on sexual assault crimes has been redacted.

A/C	Offense Statute	Address	Reported Date	Dist
C	THEFT 3D ALL OTHER	700 W MAIN AVE	9/16/2024	
C	THEFT 3D ALL OTHER	300 N RIVERPOINT BLVD	9/17/2024	
C	THEFT 3D FROM BUILDING	1000 W 1ST AVE	9/15/2024	P8
C	THEFT 3D FROM BUILDING	200 S HOWARD ST	9/16/2024	P8
C	THEFT 3D FROM BUILDING	0 W 2ND AVE	9/15/2024	
A	THEFT 3D FROM MOTOR VEHICLE	700 W SPOKANE FALLS BLVD	9/18/2024	P8
C	THEFT 3D FROM MOTOR VEHICLE	500 W RIVERSIDE AVE	9/18/2024	P8
C	THEFT 3D FROM MOTOR VEHICLE	W 1ST AVE / S STEVENS ST	9/20/2024	P8
C	THEFT 3D FROM MOTOR VEHICLE	1200 W SPRAGUE AVE	9/15/2024	
C	THEFT 3D SHOPLIFTING	700 W MAIN AVE	9/18/2024	
C	THEFT OF A FIREARM FROM MOTOR VEHICLE	100 S MONROE ST	9/21/2024	P8
C	THEFT OF MOTOR VEHICLE	S JEFFERSON ST / W RAILROAD ALLEY AVE	9/15/2024	P8
C	THEFT OF MOTOR VEHICLE	0 W 3RD AVE	9/17/2024	P8
C	THEFT OF MOTOR VEHICLE	N LINCOLN ST / W SPRAGUE AVE	9/17/2024	P8



Other Jurisdiction or Unk District

Preliminary IBR Counts

NIBRS Categories (Part 1 Selected)		7 Day Comparison			28 Day Comparison			YTD Comparison		
		Current	Prior	Percent	Current	Prior	Percent	Current	Prior	Percent
Violent	Criminal Homicide	0	0		0	0		0	0	
	Rape	0	0		0	0		0	5	-100.00%
	Robbery - Commercial	0	0		0	0		0	0	
	Robbery - Person	0	0		0	0		1	1	0.00%
	Aggravated Assault - Non DV	0	0		1	1	0.00%	4	1	300.00%
	Aggravated Assault - DV	0	0		0	0		0	0	
Violent Total:		0	0		1	1	0.00%	5	7	-28.57%
Property	Burglary - Residential	0	0		0	0		0	0	
	Burglary Garage	0	0		0	1	-100.00%	1	1	0.00%
	Burglary Commercial	0	0		0	0		0	1	-100.00%
	Larceny	1	0		1	0		10	26	-61.54%
	Vehicle Theft	0	0		0	0		4	0	
	Arson	0	1	-100.00%	1	0		1	1	0.00%
Property Total:		1	1	0.00%	2	1	100.00%	16	29	-44.83%
Preliminary Part 1 Crime Totals:		1	1	0.00%	3	2	50.00%	21	36	-41.67%
Current 7 Day Period:		9/15/2024 - 9/21/2024			Prior 7 Day Period:		9/8/2024 - 9/14/2024			
Current 28 Day Period:		8/25/2024 - 9/21/2024			Prior 28 Day Period:		7/28/2024 - 8/24/2024			
Current YTD Day Period:		1/1/2024 - 9/21/2024			Prior YTD Period:		1/1/2023 - 9/21/2023			

Prepared by SPD Crime Analysis Office - Monday, September 23, 2024

NOTE: SPD moved from UCR to the NIBRS reporting standard on 10/4/16 following the transition to a new RMS System. [Numbers on CompStat reports prior to this date should not be used as a comparison to those on this report.](#) Additional info on these reporting standards can be found on the FBI website: <https://ucr.fbi.gov/nibrs-overview>

This chart represents Preliminary counts of selected crime categories from Police Case Reports. Full statistical analysis to determine the confidence level of this data has not been performed. The % change columns on the preliminary counts differ from the percentage change on the NIBRS crime report, sometimes significantly. The CompStat report is designed for operational use and includes only selected NIBRS categories and coding less complex than full NIBRS rules. Official statistics for these and other NIBRS categories can be found on WASPC & FBI websites once available.

Sunday - Saturday

9/15/2024 TO 9/21/2024

Other Jurisdiction/Unk District



A/C **Offense Statute**

Address

Reported Date

Dist

Cheney

C THEFT 3D ALL OTHER

0 SPOKANE ST

9/18/2024

P4