

SPOKANE POLICE DEPARTMENT

PRELIMINARY CITYWIDE IBR CRIME REPORT



Preliminary IBR Counts

CHIEF OF POLICE

Kevin Hall

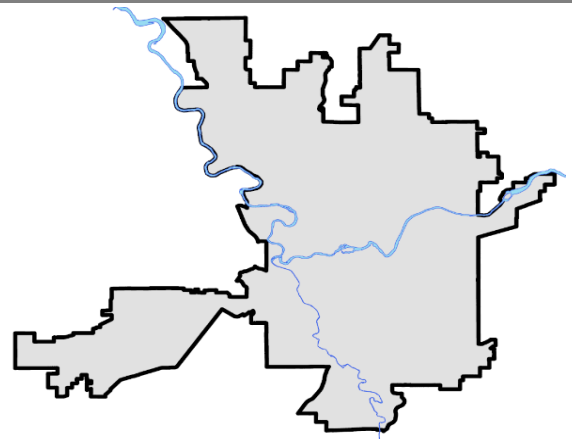
Period Ending: Saturday, September 14, 2024

NIBRS Categories (Part 1 Selected)	7 Day Comparison			28 Day Comparison			YTD Comparison		
	Current	Prior	Percent	Current	Prior	Percent	Current	Prior	Percent
Violent									
Criminal Homicide	0	0		0	1	-100.00%	11	14	-21.43%
Rape	4	3	33.33%	12	17	-29.41%	152	176	-13.64%
Robbery - Commercial	5	1	400.00%	10	5	100.00%	72	85	-15.29%
Robbery - Person	6	3	100.00%	25	21	19.05%	177	173	2.31%
Aggravated Assault - Non DV	5	17	-70.59%	53	56	-5.36%	408	445	-8.31%
Aggravated Assault - DV	7	8	-12.50%	24	30	-20.00%	262	252	3.97%
Violent Total:	27	32	-15.63%	124	130	-4.62%	1082	1145	-5.50%
Property									
Burglary - Residential	17	11	54.55%	56	51	9.80%	440	612	-28.10%
Burglary Garage	13	11	18.18%	44	37	18.92%	285	367	-22.34%
Burglary Commercial	6	9	-33.33%	42	30	40.00%	339	440	-22.95%
Larceny	198	173	14.45%	770	735	4.76%	6021	6783	-11.23%
Vehicle Theft	23	22	4.55%	95	99	-4.04%	883	1305	-32.34%
Arson	7	7	0.00%	20	14	42.86%	99	66	50.00%
Property Total:	264	233	13.30%	1027	966	6.31%	8067	9573	-15.73%
Preliminary Part 1 Crime Totals:	291	265	9.81%	1151	1096	5.02%	9149	10718	-14.64%
Current 7 Day Period:	9/8/2024 - 9/14/2024			Prior 7 Day Period:	9/1/2024 - 9/7/2024				
Current 28 Day Period:	8/18/2024 - 9/14/2024			Prior 28 Day Period:	7/21/2024 - 8/17/2024				
Current YTD Day Period:	1/1/2024 - 9/14/2024			Prior YTD Period:	1/1/2023 - 9/14/2023				

Prepared by SPD Crime Analysis Office - Monday, September 16, 2024

NOTE: SPD moved from UCR to the NIBRS reporting standard on 10/4/16 following the transition to a new RMS System. [Numbers on CompStat reports prior to this date should not be used as a comparison to those on this report.](#) Additional info on these reporting standards can be found on the FBI website: <https://ucr.fbi.gov/nibrs-overview>

This chart represents Preliminary counts of selected crime categories from Police Case Reports. Full statistical analysis to determine the confidence level of this data has not been performed. The % change columns on the preliminary counts differ from the percentage change on the NIBRS crime report, sometimes significantly. The CompStat report is designed for operational use and includes only selected NIBRS categories and coding less complex than full NIBRS rules. Official statistics for these and other NIBRS categories can be found on WASPC & FBI websites once available.



SPOKANE POLICE DEPARTMENT

Northwest Precinct

ADAM Sector

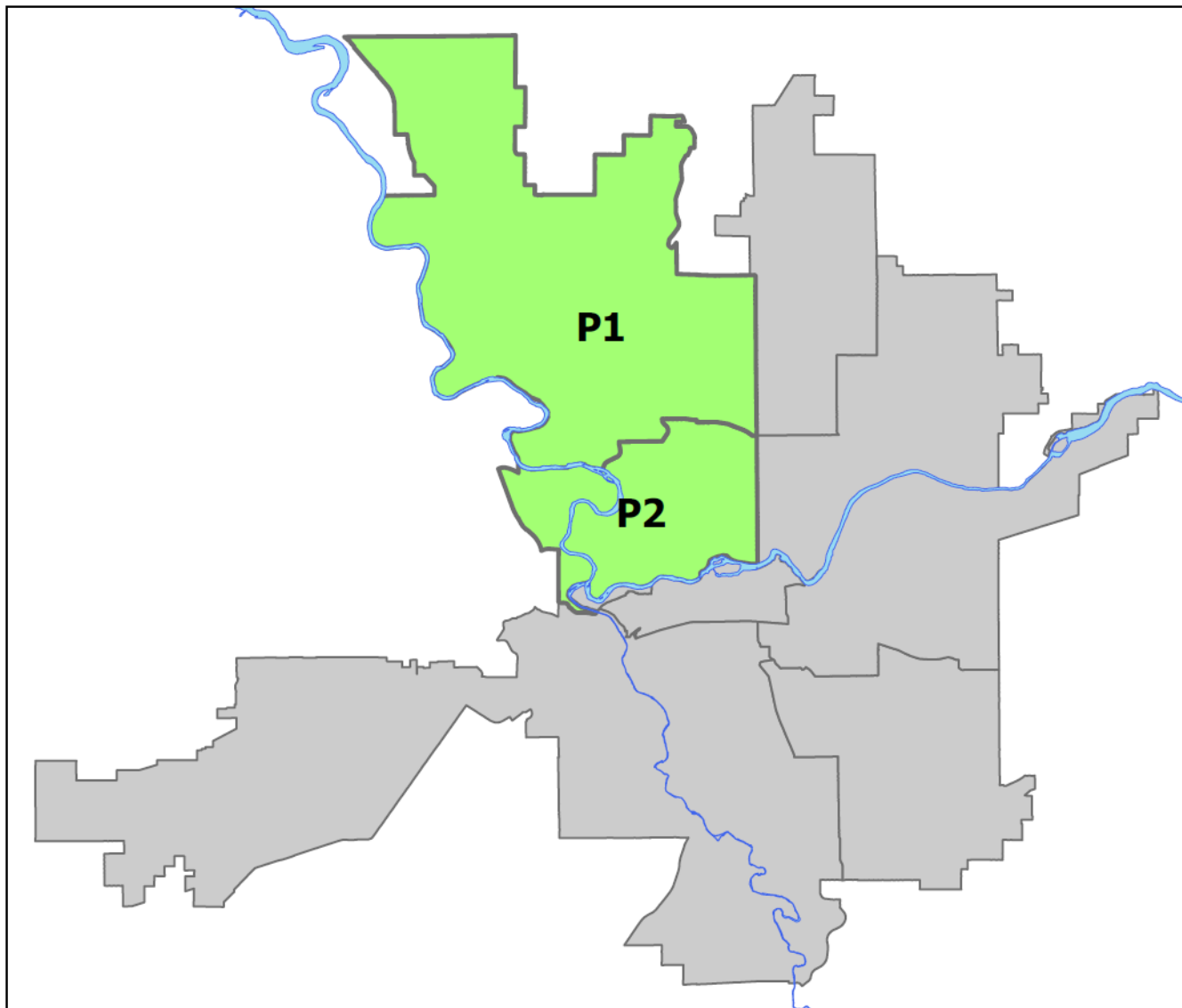


PSA Commander

Captain Tom Hendren

Northwest District (P1)

Central District (P2)



NORTHWEST PRECINCT (P1, P2) ADAM SECTOR



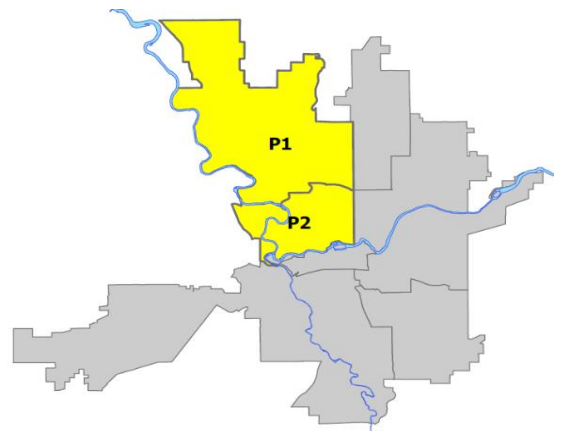
Preliminary IBR Counts

NIBRS Categories (Part 1 Selected)	7 Day Comparison			28 Day Comparison			YTD Comparison		
	Current	Prior	Percent	Current	Prior	Percent	Current	Prior	Percent
Violent									
Criminal Homicide	0	0		0	0		4	2	100.00%
Rape	0	2	-100.00%	3	3	0.00%	44	44	0.00%
Robbery - Commercial	1	0		2	3	-33.33%	17	13	30.77%
Robbery - Person	1	0		3	6	-50.00%	30	28	7.14%
Aggravated Assault - Non DV	1	7	-85.71%	16	4	300.00%	86	85	1.18%
Aggravated Assault - DV	3	1	200.00%	6	5	20.00%	70	65	7.69%
Violent Total:	6	10	-40.00%	30	21	42.86%	251	237	5.91%
Property									
Burglary - Residential	7	1	600.00%	14	15	-6.67%	140	169	-17.16%
Burglary Garage	7	7	0.00%	20	13	53.85%	101	109	-7.34%
Burglary Commercial	3	1	200.00%	10	5	100.00%	76	101	-24.75%
Larceny	48	32	50.00%	172	215	-20.00%	1622	1507	7.63%
Vehicle Theft	8	7	14.29%	29	27	7.41%	248	319	-22.26%
Arson	2	5	-60.00%	10	5	100.00%	32	17	88.24%
Property Total:	75	53	41.51%	255	280	-8.93%	2219	2222	-0.14%
Preliminary Part 1 Crime Totals:	81	63	28.57%	285	301	-5.32%	2470	2459	0.45%
Current 7 Day Period:	9/8/2024 - 9/14/2024			Prior 7 Day Period:	9/1/2024 - 9/7/2024				
Current 28 Day Period:	8/18/2024 - 9/14/2024			Prior 28 Day Period:	7/21/2024 - 8/17/2024				
Current YTD Day Period:	1/1/2024 - 9/14/2024			Prior YTD Period:	1/1/2023 - 9/14/2023				

Prepared by SPD Crime Analysis Office - Monday, September 16, 2024

NOTE: SPD moved from UCR to the NIBRS reporting standard on 10/4/16 following the transition to a new RMS System. [Numbers on CompStat reports prior to this date should not be used as a comparison to those on this report.](#) Additional info on these reporting standards can be found on the FBI website: <https://ucr.fbi.gov/nibrs-overview>

This chart represents Preliminary counts of selected crime categories from Police Case Reports. Full statistical analysis to determine the confidence level of this data has not been performed. The % change columns on the preliminary counts differ from the percentage change on the NIBRS crime report, sometimes significantly. The CompStat report is designed for operational use and includes only selected NIBRS categories and coding less complex than full NIBRS rules. Official statistics for these and other NIBRS categories can be found on WASPC & FBI websites once available.



Note: On 1/8/23 boundary changes were implemented dividing the North Precinct into two (NW and NE). The Northwest Precinct ADAM Sector consists of P1 and P2; Consequently this page did not exist on printed CompStat reports prior to 1/8/23



NW - Northwest District (P1)

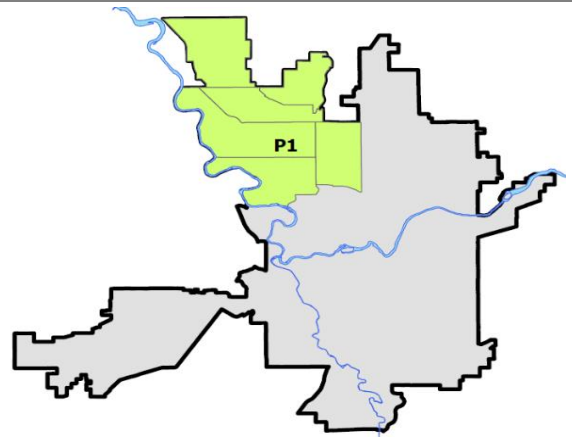
Preliminary IBR Counts

NIBRS Categories (Part 1 Selected)		7 Day Comparison			28 Day Comparison			YTD Comparison		
		Current	Prior	Percent	Current	Prior	Percent	Current	Prior	Percent
Violent	Criminal Homicide	0	0		0	0		4	0	
	Rape	0	1	-100.00%	2	0		25	20	25.00%
	Robbery - Commercial	1	0		1	0		5	2	150.00%
	Robbery - Person	0	0		0	2	-100.00%	10	13	-23.08%
	Aggravated Assault - Non DV	1	4	-75.00%	7	0		36	36	0.00%
	Aggravated Assault - DV	2	1	100.00%	4	3	33.33%	34	31	9.68%
Violent Total:		4	6	-33.33%	14	5	180.00%	114	102	11.76%
Property	Burglary - Residential	4	0		6	5	20.00%	60	86	-30.23%
	Burglary Garage	5	6	-16.67%	14	8	75.00%	63	67	-5.97%
	Burglary Commercial	0	0		3	1	200.00%	31	27	14.81%
	Larceny	25	16	56.25%	83	87	-4.60%	739	748	-1.20%
	Vehicle Theft	4	4	0.00%	12	6	100.00%	97	137	-29.20%
	Arson	1	1	0.00%	2	1	100.00%	5	8	-37.50%
Property Total:		39	27	44.44%	120	108	11.11%	995	1073	-7.27%
Preliminary Part 1 Crime Totals:		43	33	30.30%	134	113	18.58%	1109	1175	-5.62%
Current 7 Day Period:		9/8/2024 - 9/14/2024			Prior 7 Day Period:		9/1/2024 - 9/7/2024			
Current 28 Day Period:		8/18/2024 - 9/14/2024			Prior 28 Day Period:		7/21/2024 - 8/17/2024			
Current YTD Day Period:		1/1/2024 - 9/14/2024			Prior YTD Period:		1/1/2023 - 9/14/2023			

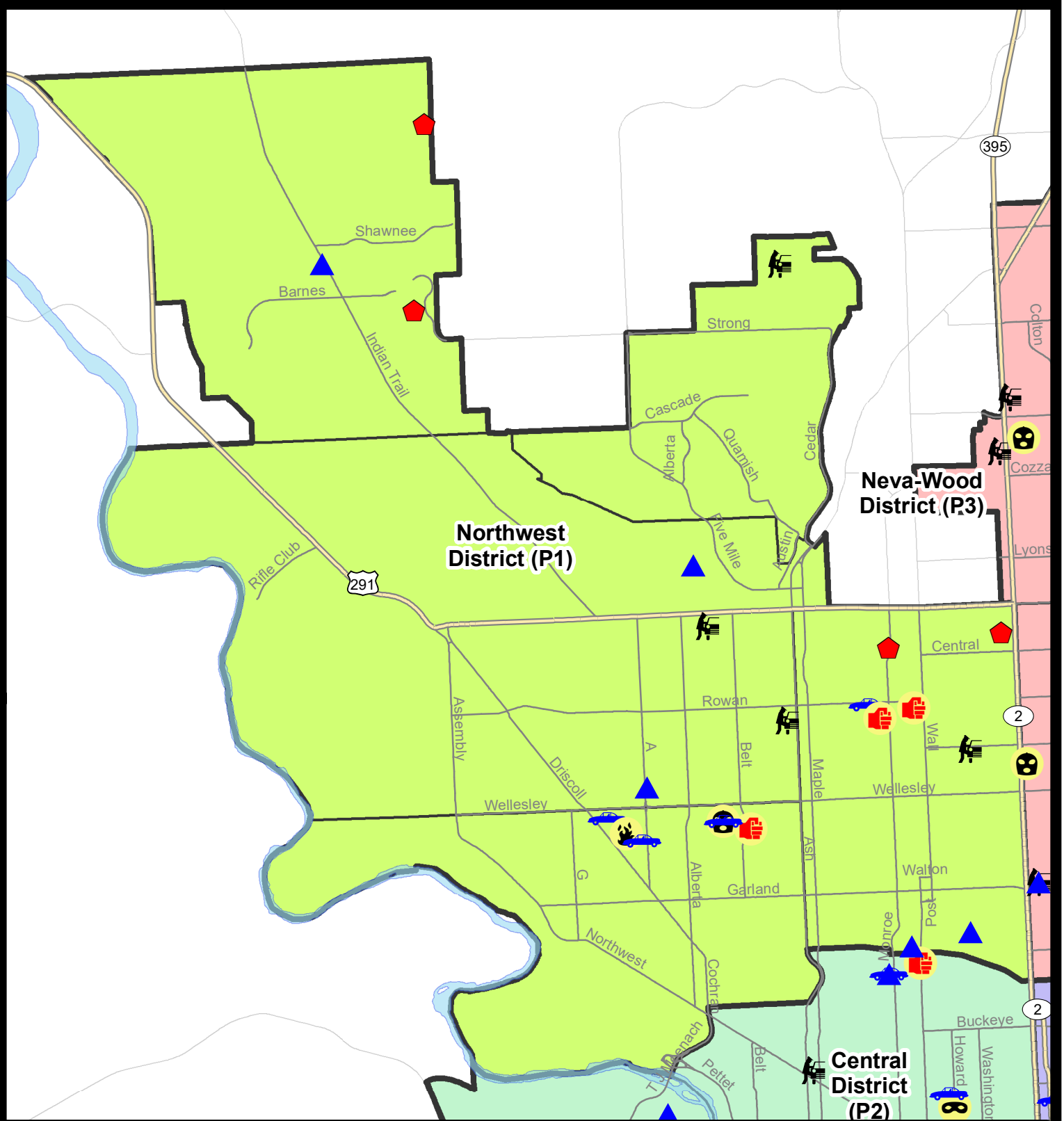
Prepared by SPD Crime Analysis Office - Monday, September 16, 2024

NOTE: SPD moved from UCR to the NIBRS reporting standard on 10/4/16 following the transition to a new RMS System. [Numbers on CompStat reports prior to this date should not be used as a comparison to those on this report.](#) Additional info on these reporting standards can be found on the FBI website: <https://ucr.fbi.gov/nibrs-overview>

This chart represents Preliminary counts of selected crime categories from Police Case Reports. Full statistical analysis to determine the confidence level of this data has not been performed. The % change columns on the preliminary counts differ from the percentage change on the NIBRS crime report, sometimes significantly. The CompStat report is designed for operational use and includes only selected NIBRS categories and coding less complex than full NIBRS rules. Official statistics for these and other NIBRS categories can be found on WASPC & FBI websites once available.



Note: On 1/8/23 a boundary change to P1 added a portion of the prior area to P2 (SPA2EG); Consequently activity in P1 will appear a bit lower if compared to printed CompStat reports prior to 1/8/23



City of Spokane
Northwest District (P1)
Selected Crime Codes
2024-09-08 to 2024-09-14
 Prepared By:
Crime Analysis Unit
Spokane Police Department

Legend

NIBRS Events



Criminal Homicide



Rape



Robbery Commercial



Robbery Person



Aggravated Assault



Burglary Residential



Burglary Garage



Burglary Commercial



Vehicle Prowling



Vehicle Theft




Arson



*Cases Represent LERMS Crime Codes
 Points may indicate multiple events
 Note: Veh Prowl is only Larceny displayed*

*For Additional Information on
 Incidents pertaining to an
 Area, Trend, or Pattern
 Contact Information Analysis*



THIS IS NOT A LEGAL DOCUMENT.
 The information shown on this map is compiled from various sources and is subject to constant revision. Information shown on this map should not be used to determine the location of facilities in relationship to property lines, section lines, streets, etc.

Sunday - Saturday

9/8/2024 TO 9/14/2024



NW - Northwest District (P1)

<u>A/C</u>	<u>Offense Statute</u>	<u>Address</u>	<u>Reported Date</u>	<u>Dist</u>
<u>SPA1AD</u>				
C	ARSON 2D	3000 W PRINCETON AVE	9/10/2024	P1
C	HARASSMENT FELONY WEAPON INVOLVED	4300 N BELT ST	9/13/2024	P1
C	ROBBERY 1D COMMERCIAL	2300 W WELLESLEY AVE	9/11/2024	P1
C	THEFT 2D ALL OTHER	4300 N BELT ST	9/11/2024	P1
C	THEFT 3D FROM BUILDING	2200 W WELLESLEY AVE	9/8/2024	P1
C	THEFT 3D SHOPLIFTING	2200 W WELLESLEY AVE	9/10/2024	P1
C	THEFT 3D SHOPLIFTING	2500 W WELLESLEY AVE	9/12/2024	
C	THEFT OF MOTOR VEHICLE	2300 W WELLESLEY AVE	9/9/2024	P1
C	THEFT OF MOTOR VEHICLE	2900 W HEROY AVE	9/10/2024	P1
C	THEFT OF MOTOR VEHICLE	3200 W HOFFMAN AVE	9/14/2024	P1
<u>SPA1BS</u>				
A	BURGLARY 2D GARAGE	6700 N ALBERTA ST	9/10/2024	P1
C	THEFT 2D VEHICLE PARTS AND ACCESSORIES	7200 N DRUMHELLER ST	9/11/2024	P1
C	THEFT 3D ALL OTHER	2100 W FRANCIS AVE	9/9/2024	P1
C	THEFT 3D SHOPLIFTING	2000 W FRANCIS AVE	9/12/2024	P1
C	THEFT 3D SHOPLIFTING	1900 W FRANCIS AVE	9/14/2024	
<u>SPA1FM</u>				
C	THEFT 1D ALL OTHER	2000 W CASCADE WAY	9/10/2024	P1
C	THEFT 3D ALL OTHER	2700 W JILLIAN AVE	9/12/2024	
C	THEFT OF A FIREARM FROM MOTOR VEHICLE	9200 N OAK ST	9/13/2024	P2
<u>SPA1IT</u>				
C	BURGLARY 2D GARAGE	9300 N COURSIER LN	9/10/2024	P1
C	RESIDENTIAL BURGLARY	4700 W DEREK AVE	9/10/2024	P1
C	RESIDENTIAL BURGLARY	4400 W LEIA LN	9/13/2024	P1
C	THEFT 2D ALL OTHER	4400 W LEIA LN	9/13/2024	P1
<u>SPA1NH</u>				
C	ASSAULT 2D	5300 N MADISON ST	9/14/2024	P1
C	BURGLARY 2D GARAGE	400 W GLASS AVE	9/11/2024	P1
C	BURGLARY 2D GARAGE	800 W CORA AVE	9/14/2024	P1
C	HARASSMENT FELONY WEAPON INVOLVED	5400 N POST ST	9/14/2024	P1
C	MAIL THEFT	1300 W DALKE AVE	9/10/2024	P1
C	RESIDENTIAL BURGLARY	6000 N ATLANTIC ST	9/8/2024	P1
C	RESIDENTIAL BURGLARY	5900 N MONROE ST	9/10/2024	P1
C	THEFT 2D ALL OTHER	4400 N WALL ST	9/10/2024	P1
C	THEFT 2D ALL OTHER	4700 N DIVISION ST	9/11/2024	P1
C	THEFT 2D ALL OTHER	W GARLAND AVE / N MONROE ST	9/11/2024	P1
C	THEFT 2D ALL OTHER	W GARLAND AVE / N MONROE ST	9/13/2024	P1

For protection of victim privacy, the entire address on sexual assault crimes has been redacted.

A/C	Offense Statute	Address	Reported Date	Dist
C	THEFT 3D ALL OTHER	4500 N MADISON ST	9/11/2024	P1
C	THEFT 3D ALL OTHER	3600 N CALISPEL ST	9/12/2024	
A	THEFT 3D FROM MOTOR VEHICLE	300 W QUEEN AVE	9/12/2024	P1
A	THEFT 3D SHOPLIFTING	3600 N DIVISION ST	9/14/2024	P1
C	THEFT 3D VEHICLE PARTS AND ACCESSORIES	1600 W ROWAN AVE	9/13/2024	P1
C	THEFT OF A FIREARM ALL OTHER LOCATIONS	N WALL ST / W GARLAND AVE	9/10/2024	P1
C	THEFT OF MOTOR VEHICLE	5400 N JEFFERSON ST	9/14/2024	P1

SPA1NW

C	BURGLARY 2D GARAGE	4800 N A ST	9/13/2024	P1
A	THEFT 3D FROM MOTOR VEHICLE	5300 N OAK ST	9/9/2024	P1
C	THEFT 3D FROM MOTOR VEHICLE	2400 W DECATUR AVE	9/12/2024	P1



NW - North Central District (P2)

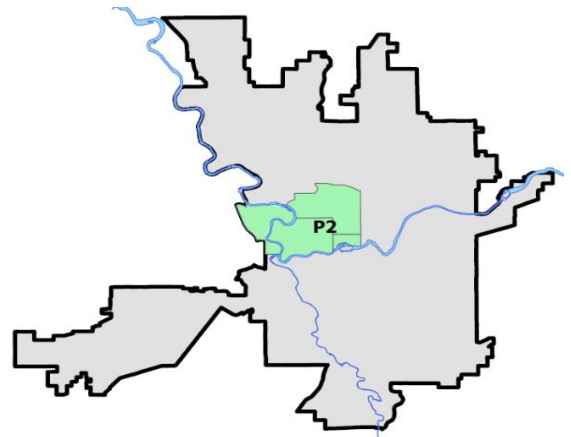
Preliminary IBR Counts

NIBRS Categories (Part 1 Selected)		7 Day Comparison			28 Day Comparison			YTD Comparison		
		Current	Prior	Percent	Current	Prior	Percent	Current	Prior	Percent
Violent	Criminal Homicide	0	0		0	0		0	2	-100.00%
	Rape	0	1	-100.00%	1	3	-66.67%	19	24	-20.83%
	Robbery - Commercial	0	0		1	3	-66.67%	12	11	9.09%
	Robbery - Person	1	0		3	4	-25.00%	20	15	33.33%
	Aggravated Assault - Non DV	0	3	-100.00%	9	4	125.00%	50	49	2.04%
	Aggravated Assault - DV	1	0		2	2	0.00%	36	34	5.88%
Violent Total:		2	4	-50.00%	16	16	0.00%	137	135	1.48%
Property	Burglary - Residential	3	1	200.00%	8	10	-20.00%	80	83	-3.61%
	Burglary Garage	2	1	100.00%	6	5	20.00%	38	42	-9.52%
	Burglary Commercial	3	1	200.00%	7	4	75.00%	45	74	-39.19%
	Larceny	23	16	43.75%	89	128	-30.47%	883	759	16.34%
	Vehicle Theft	4	3	33.33%	17	21	-19.05%	151	182	-17.03%
	Arson	1	4	-75.00%	8	4	100.00%	27	9	200.00%
Property Total:		36	26	38.46%	135	172	-21.51%	1224	1149	6.53%
Preliminary Part 1 Crime Totals:		38	30	26.67%	151	188	-19.68%	1361	1284	6.00%
Current 7 Day Period:		9/8/2024 - 9/14/2024			Prior 7 Day Period:		9/1/2024 - 9/7/2024			
Current 28 Day Period:		8/18/2024 - 9/14/2024			Prior 28 Day Period:		7/21/2024 - 8/17/2024			
Current YTD Day Period:		1/1/2024 - 9/14/2024			Prior YTD Period:		1/1/2023 - 9/14/2023			

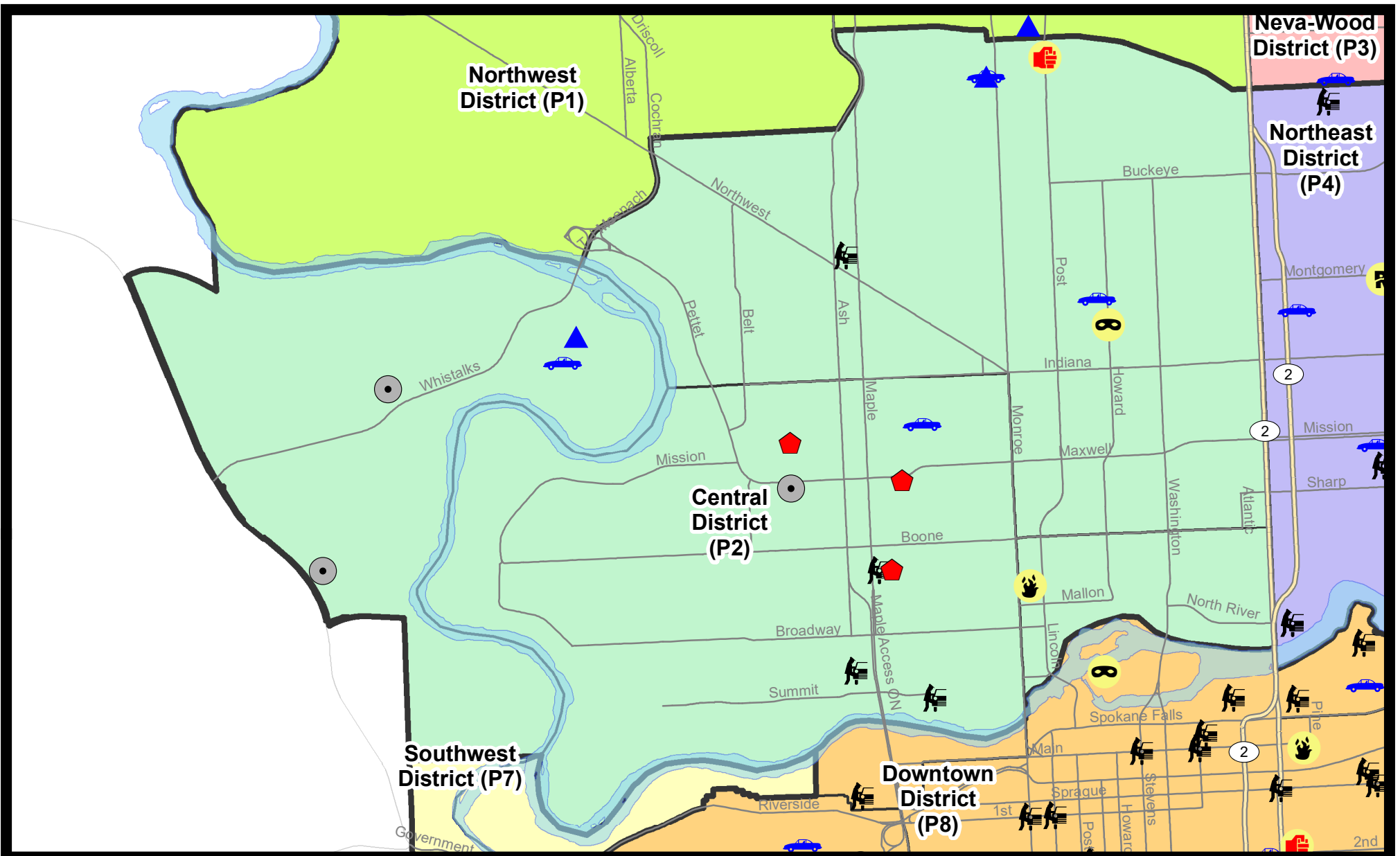
Prepared by SPD Crime Analysis Office - Monday, September 16, 2024

NOTE: SPD moved from UCR to the NIBRS reporting standard on 10/4/16 following the transition to a new RMS System. [Numbers on CompStat reports prior to this date should not be used as a comparison to those on this report.](#) Additional info on these reporting standards can be found on the FBI website: <https://ucr.fbi.gov/nibrs-overview>

This chart represents Preliminary counts of selected crime categories from Police Case Reports. Full statistical analysis to determine the confidence level of this data has not been performed. The % change columns on the preliminary counts differ from the percentage change on the NIBRS crime report, sometimes significantly. The CompStat report is designed for operational use and includes only selected NIBRS categories and coding less complex than full NIBRS rules. Official statistics for these and other NIBRS categories can be found on WASPC & FBI websites once available.



Note: On 1/8/23 a boundary change to P2 added a portion of the P1 area into P2 (SPA2EG); Consequently activity in P2 will appear a bit higher if compared to printed CompStat reports prior to 1/8/23



City of Spokane
Central District (P2)
Selected
Crime Types
2024-09-08 to 2024-09-14
 Prepared By:
Crime Analysis Unit
Spokane Police Department

Legend


NIBRS Events

- Criminal Homicide
- Robbery Commercial
- Aggravated Assault
- Burglary Commercial
- Rape
- Robbery Person
- Burglary Residential
- Burglary Garage
- Vehicle Prowling
- Vehicle Theft
- Arson

*Cases Represent LERMS Crime Codes
 Points may indicate multiple events
 Note: Veh Prowl is only Larceny category displayed*



*For Additional Information on Incidents
 pertaining to an Area, Trend, or Pattern
 Contact Information Analysis*



THIS IS NOT A LEGAL DOCUMENT:
*The information shown on this map is compiled
 from various sources and is subject to constant
 revision. Information shown on this map should
 not be used to determine the location of facilities
 in relationship to property lines, section lines,
 streets, etc.*

Sunday - Saturday

9/8/2024 TO 9/14/2024

NW - Central District (P2)



<u>A/C</u>	<u>Offense Statute</u>	<u>Address</u>	<u>Reported Date</u>	<u>Dist</u>
SPA2EG				
C	ASSAULT 2D	N POST ST / W ALICE AVE	9/13/2024	P1
C	BURGLARY 2D GARAGE	1000 W DALTON AVE	9/10/2024	P1
C	ROBBERY 1D PERSON	N HOWARD ST / W KNOX AVE	9/9/2024	P1
C	THEFT 2D ALL OTHER	1600 W GRACE AVE	9/11/2024	P2
C	THEFT 2D FROM BUILDING	1600 W NORTHWEST BLVD	9/9/2024	P2
C	THEFT 3D ALL OTHER	1400 N WALL ST	9/9/2024	P2
C	THEFT 3D ALL OTHER	500 W SINTO AVE	9/13/2024	P2
C	THEFT 3D ALL OTHER	500 W SINTO AVE	9/14/2024	P1
C	THEFT 3D FROM BUILDING	1400 N DIVISION ST	9/11/2024	P2
C	THEFT 3D FROM MOTOR VEHICLE	1600 W NORTHWEST BLVD	9/13/2024	P1
C	THEFT 3D SHOPLIFTING	1700 W NORTHWEST BLVD	9/9/2024	P2
C	THEFT 3D SHOPLIFTING	1700 W NORTHWEST BLVD	9/11/2024	P2
C	THEFT 3D SHOPLIFTING	1600 W NORTHWEST BLVD	9/12/2024	P1
C	THEFT 3D SHOPLIFTING	1700 W NORTHWEST BLVD	9/13/2024	P2
C	THEFT OF MOTOR VEHICLE	600 W MANSFIELD AVE	9/8/2024	P1
C	THEFT OF MOTOR VEHICLE	1000 W DALTON AVE	9/10/2024	P1
SPA2RS				
C	ARSON 2D	900 N MONROE ST	9/10/2024	P4
C	THEFT 2D ALL OTHER	900 N HOWARD ST	9/12/2024	P8
C	THEFT 2D FROM BUILDING	1100 N MONROE ST	9/14/2024	P2
C	THEFT 3D FROM BUILDING	1100 N MONROE ST	9/12/2024	P2
SPA2WC				
C	BURGLARY 1D FROM RESIDENCE	1600 N ELM ST	9/12/2024	P1
C	BURGLARY 2D COMMERCIAL	1900 W MAXWELL AVE	9/9/2024	P1
C	MAIL THEFT	1200 W MAXWELL AVE	9/10/2024	P1
C	RESIDENTIAL BURGLARY	1500 W GARDNER AVE	9/8/2024	P1
A	RESIDENTIAL BURGLARY	1400 W MAXWELL AVE	9/11/2024	P1
C	THEFT 2D ALL OTHER	1100 W BROADWAY AVE	9/12/2024	P2
C	THEFT 2D FROM MOTOR VEHICLE	1500 W GARDNER AVE	9/8/2024	P1
C	THEFT 2D FROM MOTOR VEHICLE	1300 W SUMMIT PKWY	9/8/2024	P1
C	THEFT 2D FROM MOTOR VEHICLE	600 N ASH ST	9/10/2024	
C	THEFT 3D FROM BUILDING	1400 W BROADWAY AVE	9/8/2024	P1
C	THEFT 3D FROM BUILDING	1700 N ASH ST	9/9/2024	P2
C	THEFT 3D VEHICLE PARTS AND ACCESSORIES	2300 W SINTO AVE	9/13/2024	P2
C	THEFT OF MOTOR VEHICLE	1300 W AUGUSTA AVE	9/10/2024	P1
SPA2WH				
C	BURGLARY 2D COMMERCIAL	1200 N GOVERNMENT WAY	9/11/2024	P1

For protection of victim privacy, the entire address on sexual assault crimes has been redacted.

A/C	Offense Statute	Address	Reported Date	Dist
C	BURGLARY 2D COMMERCIAL	3400 W WHISTALKS WAY	9/11/2024	P1
C	BURGLARY 2D GARAGE	2800 W ELLIOTT DR	9/11/2024	P2
C	TAKING MOTOR VEHICLE WITHOUT PERMISSION 2D	2800 W ELLIOTT DR	9/9/2024	P1
C	THEFT 3D FROM BUILDING	1900 N HOLY NAMES CT	9/9/2024	P2

SPOKANE POLICE DEPARTMENT

Northeast Precinct

BAKER Sector

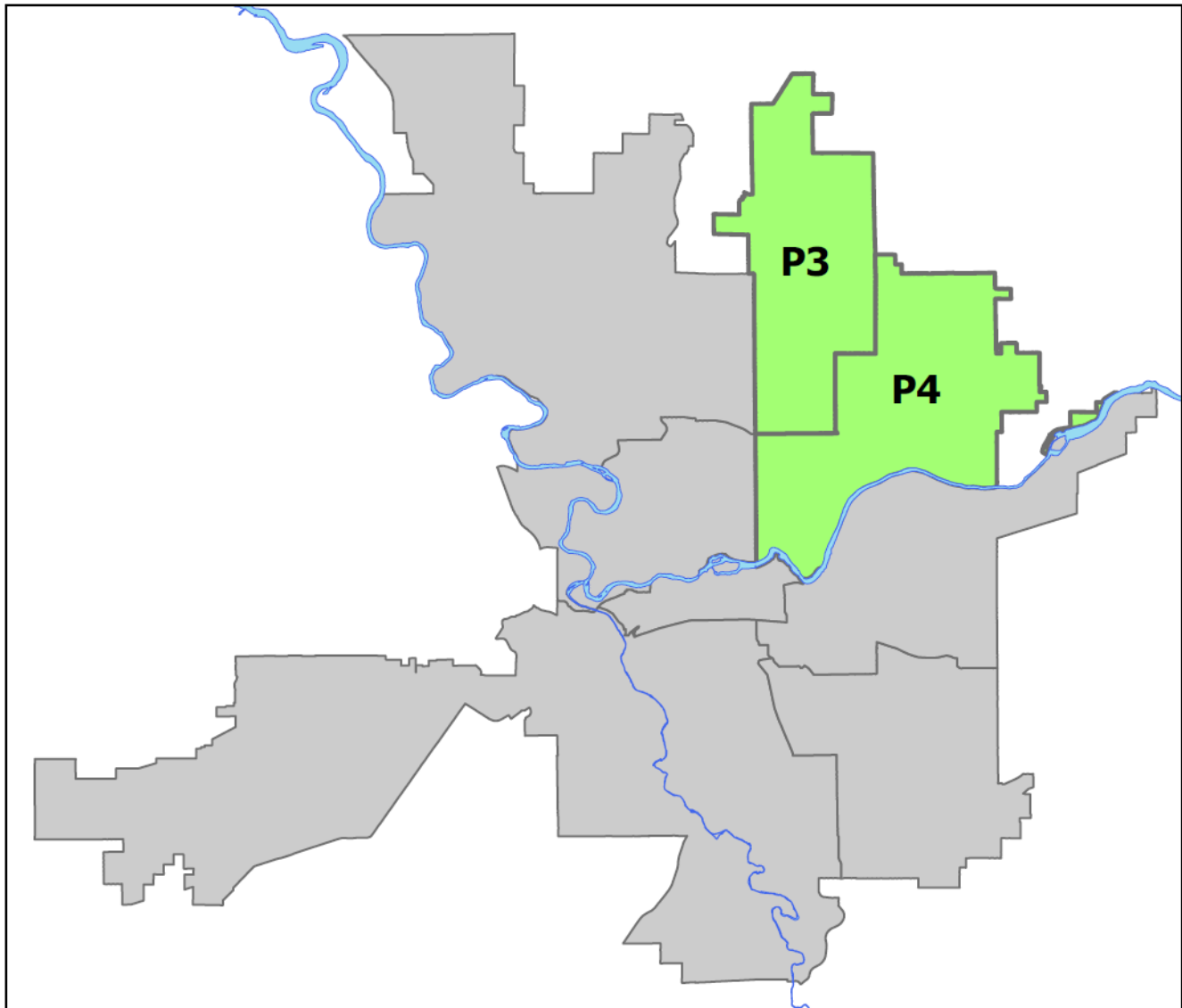


PSA Commander

Captain Shawn Kendall

NevaWood District (P3)

Northeast District (P4)



NORTHEAST PRECINCT (P3, P4) BAKER SECTOR



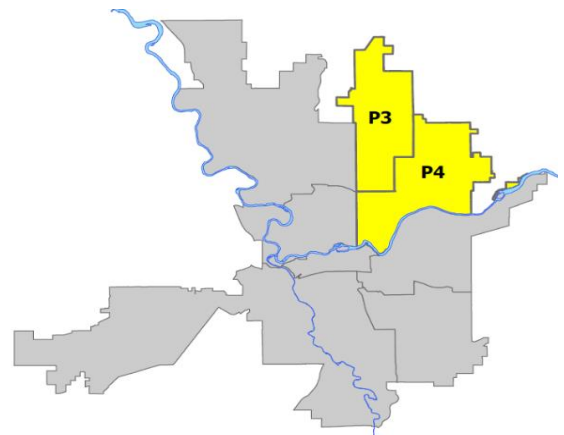
Preliminary IBR Counts

NIBRS Categories (Part 1 Selected)		7 Day Comparison			28 Day Comparison			YTD Comparison		
		Current	Prior	Percent	Current	Prior	Percent	Current	Prior	Percent
Violent	Criminal Homicide	0	0		0	1	-100.00%	4	6	-33.33%
	Rape	3	0		5	7	-28.57%	41	50	-18.00%
	Robbery - Commercial	4	1	300.00%	5	0		31	45	-31.11%
	Robbery - Person	3	0		8	3	166.67%	47	57	-17.54%
	Aggravated Assault - Non DV	1	4	-75.00%	14	17	-17.65%	122	141	-13.48%
	Aggravated Assault - DV	1	2	-50.00%	4	16	-75.00%	90	97	-7.22%
Violent Total:		12	7	71.43%	36	44	-18.18%	335	396	-15.40%
Property	Burglary - Residential	3	4	-25.00%	18	10	80.00%	132	275	-52.00%
	Burglary Garage	4	3	33.33%	15	9	66.67%	88	128	-31.25%
	Burglary Commercial	2	2	0.00%	9	14	-35.71%	126	158	-20.25%
	Larceny	66	60	10.00%	260	245	6.12%	2143	2637	-18.73%
	Vehicle Theft	10	4	150.00%	34	37	-8.11%	321	481	-33.26%
	Arson	0	1	-100.00%	1	1	0.00%	17	23	-26.09%
Property Total:		85	74	14.86%	337	316	6.65%	2827	3702	-23.64%
Preliminary Part 1 Crime Totals:		97	81	19.75%	373	360	3.61%	3162	4098	-22.84%
Current 7 Day Period:		9/8/2024 - 9/14/2024			Prior 7 Day Period:		9/1/2024 - 9/7/2024			
Current 28 Day Period:		8/18/2024 - 9/14/2024			Prior 28 Day Period:		7/21/2024 - 8/17/2024			
Current YTD Day Period:		1/1/2024 - 9/14/2024			Prior YTD Period:		1/1/2023 - 9/14/2023			

Prepared by SPD Crime Analysis Office - Monday, September 16, 2024

NOTE: SPD moved from UCR to the NIBRS reporting standard on 10/4/16 following the transition to a new RMS System. [Numbers on CompStat reports prior to this date should not be used as a comparison to those on this report.](#) Additional info on these reporting standards can be found on the FBI website: <https://ucr.fbi.gov/nibrs-overview>

This chart represents Preliminary counts of selected crime categories from Police Case Reports. Full statistical analysis to determine the confidence level of this data has not been performed. The % change columns on the preliminary counts differ from the percentage change on the NIBRS crime report, sometimes significantly. The CompStat report is designed for operational use and includes only selected NIBRS categories and coding less complex than full NIBRS rules. Official statistics for these and other NIBRS categories can be found on WASPC & FBI websites once available.



Note: On 1/8/23 boundary changes were implemented dividing the North Precinct into two (NW and NE). The Northeast Precinct BAKER Sector consists of P3 and P4; Consequently this page did not exist on printed reports prior to 1/8/23



NE - Neva-Wood District (P3)

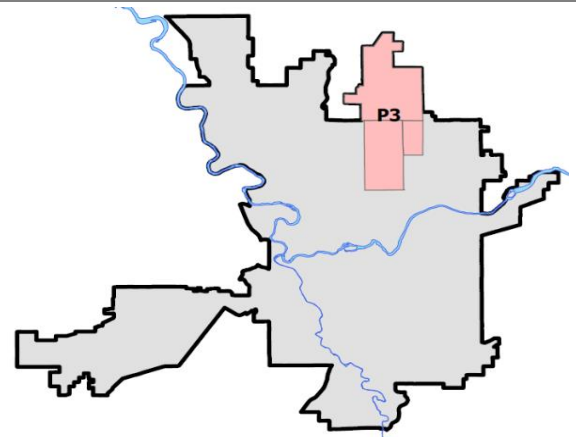
Preliminary IBR Counts

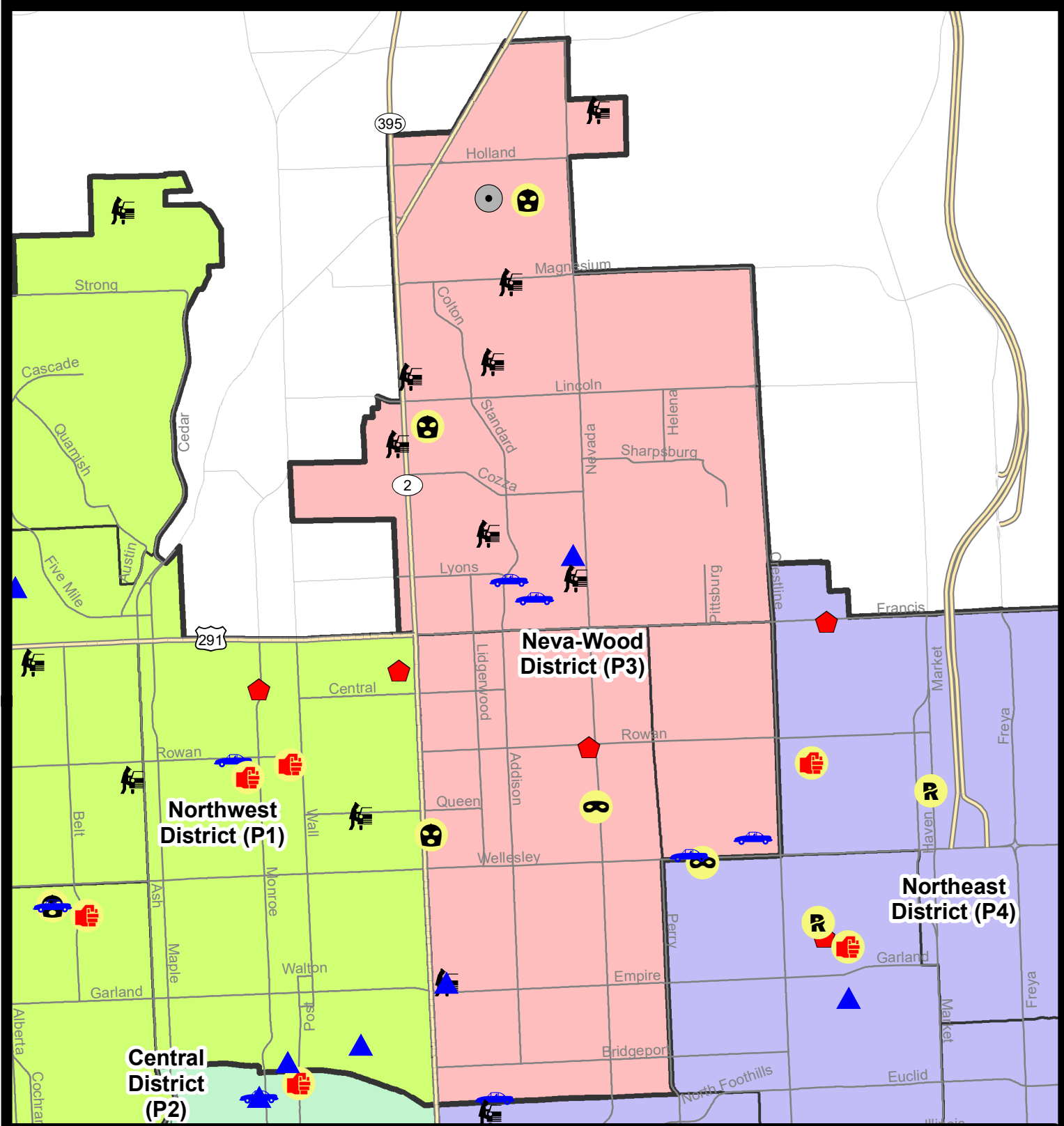
NIBRS Categories (Part 1 Selected)		7 Day Comparison			28 Day Comparison			YTD Comparison		
		Current	Prior	Percent	Current	Prior	Percent	Current	Prior	Percent
Violent	Criminal Homicide	0	0		0	0		1	3	-66.67%
	Rape	0	0		1	3	-66.67%	20	28	-28.57%
	Robbery - Commercial	3	1	200.00%	4	0		16	30	-46.67%
	Robbery - Person	1	0		5	1	400.00%	25	25	0.00%
	Aggravated Assault - Non DV	0	2	-100.00%	9	6	50.00%	57	53	7.55%
	Aggravated Assault - DV	0	1	-100.00%	1	8	-87.50%	43	60	-28.33%
Violent Total:		4	4	0.00%	20	18	11.11%	162	199	-18.59%
Property	Burglary - Residential	1	4	-75.00%	8	3	166.67%	66	150	-56.00%
	Burglary Garage	2	0		7	7	0.00%	53	86	-38.37%
	Burglary Commercial	1	2	-50.00%	5	9	-44.44%	69	115	-40.00%
	Larceny	36	36	0.00%	147	155	-5.16%	1313	1787	-26.52%
	Vehicle Theft	5	1	400.00%	17	25	-32.00%	168	250	-32.80%
	Arson	0	0		0	0		4	16	-75.00%
Property Total:		45	43	4.65%	184	199	-7.54%	1673	2404	-30.41%
Preliminary Part 1 Crime Totals:		49	47	4.26%	204	217	-5.99%	1835	2603	-29.50%
Current 7 Day Period:		9/8/2024 - 9/14/2024			Prior 7 Day Period:		9/1/2024 - 9/7/2024			
Current 28 Day Period:		8/18/2024 - 9/14/2024			Prior 28 Day Period:		7/21/2024 - 8/17/2024			
Current YTD Day Period:		1/1/2024 - 9/14/2024			Prior YTD Period:		1/1/2023 - 9/14/2023			

Prepared by SPD Crime Analysis Office - Monday, September 16, 2024

NOTE: SPD moved from UCR to the NIBRS reporting standard on 10/4/16 following the transition to a new RMS System. [Numbers on CompStat reports prior to this date should not be used as a comparison to those on this report.](#) Additional info on these reporting standards can be found on the FBI website: <https://ucr.fbi.gov/nibrs-overview>

This chart represents Preliminary counts of selected crime categories from Police Case Reports. Full statistical analysis to determine the confidence level of this data has not been performed. The % change columns on the preliminary counts differ from the percentage change on the NIBRS crime report, sometimes significantly. The CompStat report is designed for operational use and includes only selected NIBRS categories and coding less complex than full NIBRS rules. Official statistics for these and other NIBRS categories can be found on WASPC & FBI websites once available.





City of Spokane
Neva-Wood District (P3)
Selected Crime Codes
2024-09-08 to 2024-09-14
 Prepared By:
Crime Analysis Unit
Spokane Police Department

Legend

NIBRS Events

	Criminal Homicide		Robbery Person		Burglary Commercial
	Aggravated Assault		Burglary Residential		Vehicle Prowling
	Robbery Commercial		Burglary Garage		Vehicle Theft
	Arson				

For Additional Information on Incidents pertaining to an Area, Trend, or Pattern Contact Information Analysis

*Cases Represent LERMS Crime Codes
 Points may indicate multiple events
 Note: Veh Prowl is only Larceny displayed*

0 0.2 0.4 0.8 Miles

Geographic Information System

THIS IS NOT A LEGAL DOCUMENT.
 The information shown on this map is compiled from various sources and is subject to constant revision. Information shown on this map should not be used to determine the location of facilities in relationship to property lines, section lines, streets, etc.

Sunday - Saturday

9/8/2024 TO 9/14/2024

NE - Neva-Wood District (P3)



<u>A/C</u>	<u>Offense Statute</u>	<u>Address</u>	<u>Reported Date</u>	<u>Dist</u>
SPB3NL				
A	BURGLARY 2D GARAGE	0 E GARLAND AVE	9/10/2024	P4
C	MAIL THEFT	800 E COURTLAND AVE	9/10/2024	P3
C	RESIDENTIAL BURGLARY	900 E ROWAN AVE	9/11/2024	P4
C	ROBBERY 1D PERSON	900 E QUEEN AVE	9/13/2024	P3
C	ROBBERY 2D COMMERCIAL	4700 N DIVISION ST	9/8/2024	P4
C	THEFT 2D FROM BUILDING	0 E DALTON AVE	9/8/2024	P3
A	THEFT 3D FROM MOTOR VEHICLE	0 E GARLAND AVE	9/10/2024	P3
C	THEFT 3D SHOPLIFTING	5800 N DIVISION ST	9/12/2024	P3
C	THEFT 3D SHOPLIFTING	4700 N DIVISION ST	9/10/2024	
C	THEFT 3D SHOPLIFTING	4700 N DIVISION ST	9/11/2024	
C	THEFT 3D SHOPLIFTING	4700 N DIVISION ST	9/12/2024	
C	THEFT 3D SHOPLIFTING	4700 N DIVISION ST	9/12/2024	
C	THEFT 3D SHOPLIFTING	4700 N DIVISION ST	9/12/2024	
C	THEFT 3D SHOPLIFTING	4700 N DIVISION ST	9/13/2024	
C	THEFT 3D VEHICLE PARTS AND ACCESSORIES	0 E GARLAND AVE	9/10/2024	P3
C	THEFT OF MOTOR VEHICLE	3100 N LIDGERWOOD ST	9/12/2024	P4
SPB3SH				
C	BURGLARY 2D COMMERCIAL	9200 N COLTON ST	9/9/2024	P3
C	BURGLARY 2D GARAGE	900 E BEACON AVE	9/12/2024	P3
C	ROBBERY 2D COMMERCIAL	9200 N NEVADA ST	9/9/2024	P4
C	ROBBERY 2D COMMERCIAL	7700 N DIVISION ST	9/11/2024	P4
C	THEFT 2D ALL OTHER	9200 N COLTON ST	9/10/2024	P4
C	THEFT 2D FROM BUILDING	9200 N NEVADA ST	9/8/2024	P3
C	THEFT 2D FROM BUILDING	9300 N DIVISION ST	9/9/2024	P3
C	THEFT 2D FROM BUILDING	9800 N NEVADA ST	9/12/2024	P3
C	THEFT 2D FROM BUILDING	0 E PINE RIDGE CT	9/12/2024	P3
C	THEFT 2D SHOPLIFTING	9600 N NEWPORT HWY	9/8/2024	P4
C	THEFT 3D ALL OTHER	0 E PINE RIDGE CT	9/10/2024	P3
C	THEFT 3D ALL OTHER	9600 N DIVISION ST	9/10/2024	P4
C	THEFT 3D FROM MOTOR VEHICLE	7000 N WISCOMB ST	9/9/2024	P4
C	THEFT 3D FROM MOTOR VEHICLE	7600 N DIVISION ST	9/12/2024	P3
C	THEFT 3D FROM MOTOR VEHICLE	900 E HOLYOKE AVE	9/14/2024	
C	THEFT 3D FROM MOTOR VEHICLE	8000 N DIVISION ST	9/10/2024	
C	THEFT 3D SHOPLIFTING	9200 N COLTON ST	9/8/2024	P4
C	THEFT 3D SHOPLIFTING	9900 N NEWPORT HWY	9/10/2024	P3
C	THEFT 3D SHOPLIFTING	6500 N NEVADA ST	9/12/2024	P4
C	THEFT 3D SHOPLIFTING	9400 N DIVISION ST	9/13/2024	P3
C	THEFT 3D SHOPLIFTING	9200 N COLTON ST	9/14/2024	P4
C	THEFT 3D SHOPLIFTING	9600 N NEWPORT HWY	9/14/2024	

For protection of victim privacy, the entire address on sexual assault crimes has been redacted.

A/C	Offense Statute	Address	Reported Date	Dist
C	THEFT 3D SHOPLIFTING	6600 N DIVISION ST	9/14/2024	
C	THEFT 3D SHOPLIFTING	6600 N DIVISION ST	9/14/2024	
C	THEFT 3D SHOPLIFTING	9200 N NEVADA ST	9/14/2024	
C	THEFT 3D VEHICLE PARTS AND ACCESSORIES	500 E HOLLAND AVE	9/12/2024	P3
C	THEFT OF A FIREARM FROM MOTOR VEHICLE	9700 N MORTON CT	9/8/2024	P3
C	THEFT OF A FIREARM FROM MOTOR VEHICLE	400 E SIERRA CT	9/13/2024	P3
C	THEFT OF A FIREARM FROM MOTOR VEHICLE	8600 N ANTIETAM DR	9/13/2024	P4
C	THEFT OF MOTOR VEHICLE	6600 N ADDISON ST	9/10/2024	P4
C	THEFT OF MOTOR VEHICLE	600 E HOUSTON AVE	9/11/2024	P4

SPB3WH

C	MAIL THEFT	1600 E FRANCIS AVE	9/9/2024	P4
C	THEFT OF MOTOR VEHICLE	4800 N NAPA ST	9/9/2024	P4
C	THEFT OF MOTOR VEHICLE	4700 N HELENA ST	9/9/2024	P4



NE - Northeast District (P4)

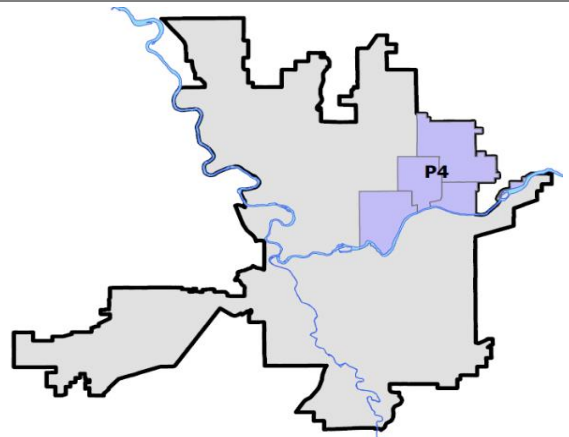
Preliminary IBR Counts

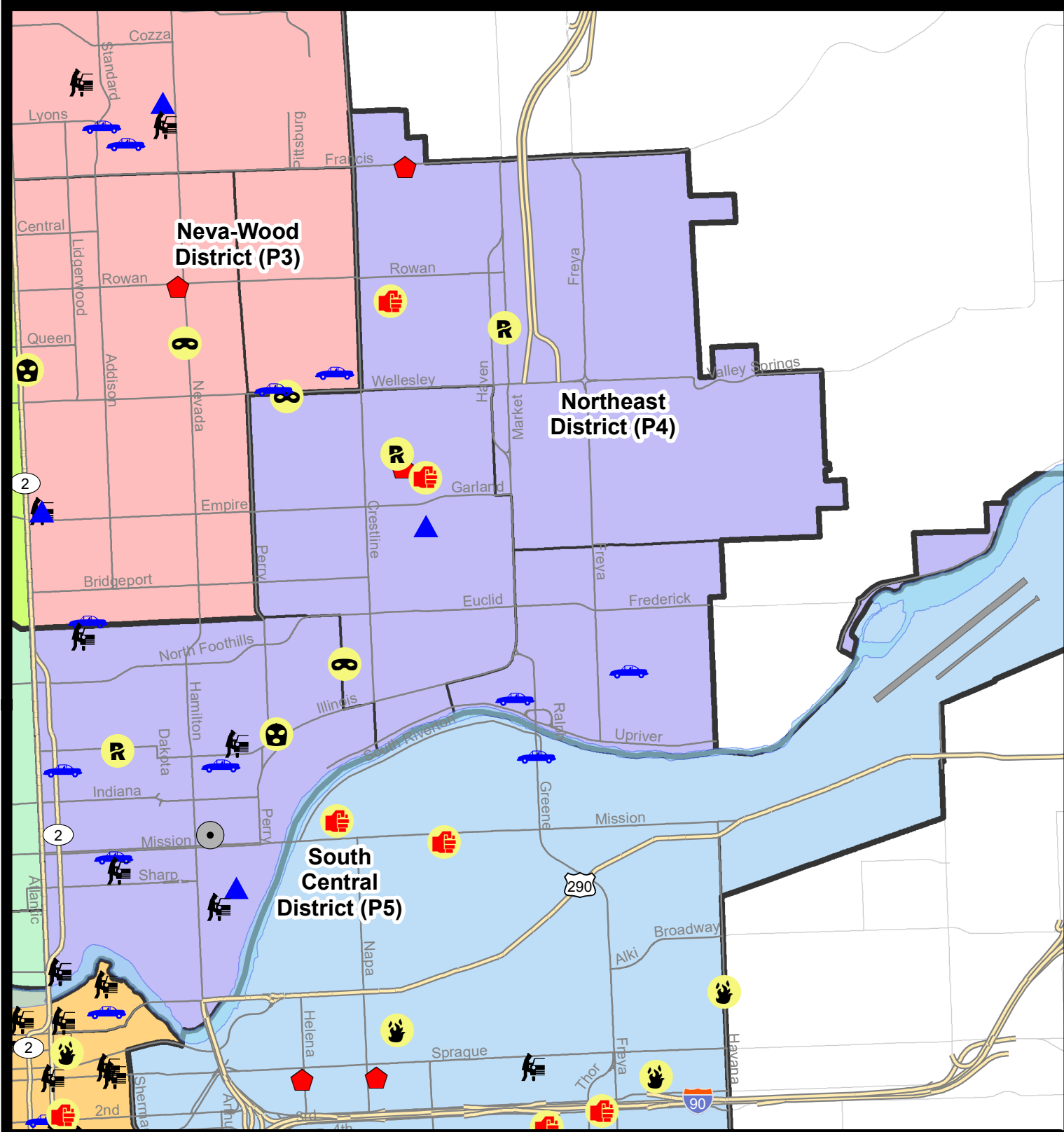
NIBRS Categories (Part 1 Selected)		7 Day Comparison			28 Day Comparison			YTD Comparison		
		Current	Prior	Percent	Current	Prior	Percent	Current	Prior	Percent
Violent	Criminal Homicide	0	0		0	1	-100.00%	3	3	0.00%
	Rape	3	0		4	4	0.00%	21	22	-4.55%
	Robbery - Commercial	1	0		1	0		15	15	0.00%
	Robbery - Person	2	0		3	2	50.00%	22	32	-31.25%
	Aggravated Assault - Non DV	1	2	-50.00%	5	11	-54.55%	65	88	-26.14%
	Aggravated Assault - DV	1	1	0.00%	3	8	-62.50%	47	37	27.03%
Violent Total:		8	3	166.67%	16	26	-38.46%	173	197	-12.18%
Property	Burglary - Residential	2	0		10	7	42.86%	66	125	-47.20%
	Burglary Garage	2	3	-33.33%	8	2	300.00%	35	42	-16.67%
	Burglary Commercial	1	0		4	5	-20.00%	57	43	32.56%
	Larceny	30	24	25.00%	113	90	25.56%	830	850	-2.35%
	Vehicle Theft	5	3	66.67%	17	12	41.67%	153	231	-33.77%
	Arson	0	1	-100.00%	1	1	0.00%	13	7	85.71%
Property Total:		40	31	29.03%	153	117	30.77%	1154	1298	-11.09%
Preliminary Part 1 Crime Totals:		48	34	41.18%	169	143	18.18%	1327	1495	-11.24%
Current 7 Day Period:		9/8/2024 - 9/14/2024			Prior 7 Day Period:		9/1/2024 - 9/7/2024			
Current 28 Day Period:		8/18/2024 - 9/14/2024			Prior 28 Day Period:		7/21/2024 - 8/17/2024			
Current YTD Day Period:		1/1/2024 - 9/14/2024			Prior YTD Period:		1/1/2023 - 9/14/2023			

Prepared by SPD Crime Analysis Office - Monday, September 16, 2024

NOTE: SPD moved from UCR to the NIBRS reporting standard on 10/4/16 following the transition to a new RMS System. [Numbers on CompStat reports prior to this date should not be used as a comparison to those on this report.](#) Additional info on these reporting standards can be found on the FBI website: <https://ucr.fbi.gov/nibrs-overview>

This chart represents Preliminary counts of selected crime categories from Police Case Reports. Full statistical analysis to determine the confidence level of this data has not been performed. The % change columns on the preliminary counts differ from the percentage change on the NIBRS crime report, sometimes significantly. The CompStat report is designed for operational use and includes only selected NIBRS categories and coding less complex than full NIBRS rules. Official statistics for these and other NIBRS categories can be found on WASPC & FBI websites once available.





City of Spokane
Northeast District (P4)
Selected Crime Codes
2024-09-08 to 2024-09-14
 Prepared By:
Crime Analysis Unit
Spokane Police Department

Legend
NIBRS Events

*Cases Represent LERMS Crime Codes
 Points may indicate multiple events
 Note: Veh Prowl is only Larceny displayed*

SPokane Police

0 0.2 0.4 0.8 Miles

Geographic Information System

SPokane

THIS IS NOT A LEGAL DOCUMENT. The information shown on this map is compiled from various sources and is subject to constant revision. Information shown on this map should not be used to determine the location of facilities in relationship to property lines, section lines, streets, etc.

For Additional Information on Incidents pertaining to an Area, Trend, or Pattern Contact Information Analysis

Sunday - Saturday

9/8/2024 TO 9/14/2024

NE - Northeast District (P4)



<u>A/C</u>	<u>Offense Statute</u>	<u>Address</u>	<u>Reported Date</u>	<u>Dist</u>
C	THEFT 3D FROM MOTOR VEHICLE	N ADDISON ST / E MISSION AVE	9/14/2024	P4
<u>SPB4BE</u>				
C	ASSAULT 2D	4100 N COOK ST	9/9/2024	P4
C	BURGLARY 2D GARAGE	3700 N COOK ST	9/9/2024	P4
C	RAPE OF A CHILD 1D		9/9/2024	P4
C	RESIDENTIAL BURGLARY	4100 N COOK ST	9/9/2024	P4
C	ROBBERY 1D CARJACKING	2700 N NAPA ST	9/9/2024	P4
C	ROBBERY 1D PERSON	1600 E WELLESLEY AVE	9/13/2024	P4
C	THEFT 3D ALL OTHER	1600 E WELLESLEY AVE	9/11/2024	P4
C	THEFT 3D SHOPLIFTING	3900 N MARKET ST	9/12/2024	P4
C	THEFT 3D SHOPLIFTING	3900 N MARKET ST	9/12/2024	P4
C	THEFT 3D SHOPLIFTING	3900 N MARKET ST	9/11/2024	
C	THEFT 3D VEHICLE PARTS AND ACCESSORIES	4000 N STONE ST	9/9/2024	P4
<u>SPB4HI</u>				
C	ASSAULT 2D	2300 E EVERETT AVE	9/14/2024	P1
C	RAPE 2D		9/10/2024	P4
C	RESIDENTIAL BURGLARY	2400 E FRANCIS AVE	9/8/2024	P4
C	THEFT 2D FROM BUILDING	3000 E HOFFMAN AVE	9/12/2024	P4
C	THEFT 2D FROM BUILDING	2100 E DALKE AVE	9/9/2024	
C	THEFT 3D ALL OTHER	5000 N NELSON ST	9/10/2024	P4
C	THEFT 3D ALL OTHER	3600 N RALPH ST	9/11/2024	P4
C	THEFT 3D SHOPLIFTING	5300 N MARKET ST	9/12/2024	P4
<u>SPB4LO</u>				
C	BURGLARY 2D COMMERCIAL	900 E MISSION AVE	9/14/2024	P4
C	BURGLARY 2D GARAGE	1200 N SUPERIOR ST	9/8/2024	
C	RAPE 3D		9/10/2024	P4
C	ROBBERY 2D COMMERCIAL	1500 E ILLINOIS AVE	9/12/2024	P4
C	THEFT 2D ALL OTHER	200 E BALDWIN AVE	9/8/2024	P4
C	THEFT 2D ALL OTHER	600 E SINTO AVE	9/8/2024	P4
C	THEFT 2D ALL OTHER	900 E EUCLID AVE	9/9/2024	P4
C	THEFT 2D ALL OTHER	N RUBY ST / E JACKSON AVE	9/9/2024	P4
C	THEFT 2D ALL OTHER	E MISSION AVE / N STANDARD ST	9/11/2024	P4
C	THEFT 2D ALL OTHER	1000 E TRENT AVE	9/12/2024	P4
C	THEFT 2D FROM MOTOR VEHICLE	1100 N COLUMBUS ST	9/8/2024	P4
C	THEFT 3D ALL OTHER	900 E MISSION AVE	9/8/2024	P4
C	THEFT 3D ALL OTHER	1000 N HAMILTON ST	9/12/2024	
C	THEFT 3D FROM BUILDING	2900 N DIVISION ST	9/9/2024	P4

For protection of victim privacy, the entire address on sexual assault crimes has been redacted.

A/C	Offense Statute	Address	Reported Date	Dist
C	THEFT 3D FROM MOTOR VEHICLE	400 E SINTO AVE	9/13/2024	P4
C	THEFT 3D FROM MOTOR VEHICLE	1100 E MONTGOMERY AVE	9/13/2024	P4
C	THEFT 3D FROM MOTOR VEHICLE	700 N DIVISION ST	9/14/2024	P4
A	THEFT 3D FROM MOTOR VEHICLE	700 N DIVISION ST	9/14/2024	P4
C	THEFT 3D FROM MOTOR VEHICLE	200 E FAIRVIEW AVE	9/12/2024	
C	THEFT 3D SHOPLIFTING	900 E MISSION AVE	9/8/2024	P4
C	THEFT 3D SHOPLIFTING	900 E MISSION AVE	9/11/2024	
C	THEFT 3D VEHICLE PARTS AND ACCESSORIES	2600 N MADELIA ST	9/8/2024	P4
C	THEFT OF MOTOR VEHICLE	1000 E ERMINA AVE	9/9/2024	P4
C	THEFT OF MOTOR VEHICLE	100 E ERMINA AVE	9/10/2024	P4
C	THEFT OF MOTOR VEHICLE	1400 N ASTOR ST	9/14/2024	P3

SPB4MI

C	THEFT 3D ALL OTHER	3800 E MARIETTA AVE	9/13/2024	P4
C	THEFT OF MOTOR VEHICLE	3000 E JACKSON AVE	9/12/2024	P4
C	THEFT OF MOTOR VEHICLE	3800 E MARIETTA AVE	9/13/2024	P4

SPOKANE POLICE DEPARTMENT



South Precinct CHARLIE Sector

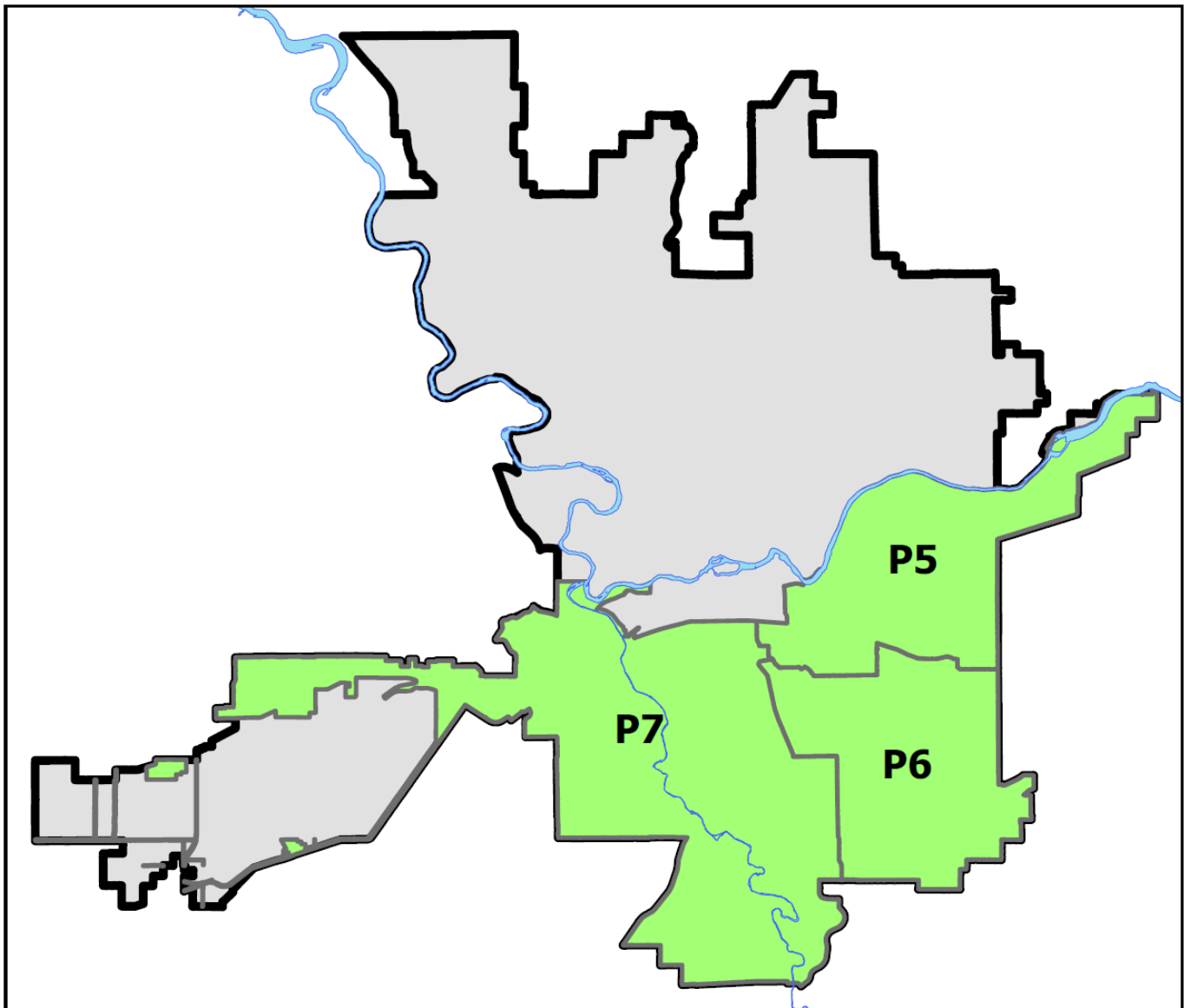
PSA Commander

Captain Matt Cowles

South Central District (P5)

Southeast District (P6)

Southwest District (P7)



SOUTH PRECINCT (P5, P6, P7) CHARLIE SECTOR



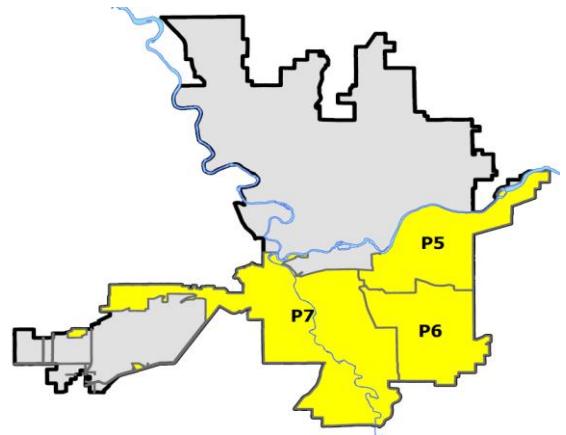
Preliminary IBR Counts

NIBRS Categories (Part 1 Selected)		7 Day Comparison			28 Day Comparison			YTD Comparison		
		Current	Prior	Percent	Current	Prior	Percent	Current	Prior	Percent
Violent	Criminal Homicide	0	0		0	0		3	5	-40.00%
	Rape	1	0		1	5	-80.00%	41	56	-26.79%
	Robbery - Commercial	0	0		0	1	-100.00%	14	10	40.00%
	Robbery - Person	1	0		4	2	100.00%	29	31	-6.45%
	Aggravated Assault - Non DV	2	1	100.00%	10	13	-23.08%	87	96	-9.38%
	Aggravated Assault - DV	3	5	-40.00%	12	7	71.43%	81	65	24.62%
Violent Total:		7	6	16.67%	27	28	-3.57%	255	263	-3.04%
Property	Burglary - Residential	7	6	16.67%	24	23	4.35%	142	127	11.81%
	Burglary Garage	2	0		5	13	-61.54%	89	114	-21.93%
	Burglary Commercial	0	2	-100.00%	11	7	57.14%	77	105	-26.67%
	Larceny	31	46	-32.61%	173	158	9.49%	1315	1621	-18.88%
	Vehicle Theft	2	9	-77.78%	21	17	23.53%	197	386	-48.96%
	Arson	3	1	200.00%	6	5	20.00%	31	11	181.82%
Property Total:		45	64	-29.69%	240	223	7.62%	1851	2364	-21.70%
Preliminary Part 1 Crime Totals:		52	70	-25.71%	267	251	6.37%	2106	2627	-19.83%
Current 7 Day Period:		9/8/2024 - 9/14/2024			Prior 7 Day Period:		9/1/2024 - 9/7/2024			
Current 28 Day Period:		8/18/2024 - 9/14/2024			Prior 28 Day Period:		7/21/2024 - 8/17/2024			
Current YTD Day Period:		1/1/2024 - 9/14/2024			Prior YTD Period:		1/1/2023 - 9/14/2023			

Prepared by SPD Crime Analysis Office - Monday, September 16, 2024

NOTE: SPD moved from UCR to the NIBRS reporting standard on 10/4/16 following the transition to a new RMS System. [Numbers on CompStat reports prior to this date should not be used as a comparison to those on this report.](#) Additional info on these reporting standards can be found on the FBI website: <https://ucr.fbi.gov/nibrs-overview>

This chart represents Preliminary counts of selected crime categories from Police Case Reports. Full statistical analysis to determine the confidence level of this data has not been performed. The % change columns on the preliminary counts differ from the percentage change on the NIBRS crime report, sometimes significantly. The CompStat report is designed for operational use and includes only selected NIBRS categories and coding less complex than full NIBRS rules. Official statistics for these and other NIBRS categories can be found on WASPC & FBI websites once available.



Note: On 1/8/23 boundary changes incorporated portions of P7 into the Downtown Precinct (SPD8BA and SPD8PV); Consequently activity in P7 will appear lower if compared to printed CompStat reports prior to 1/8/23



SE - South Central District (P5)

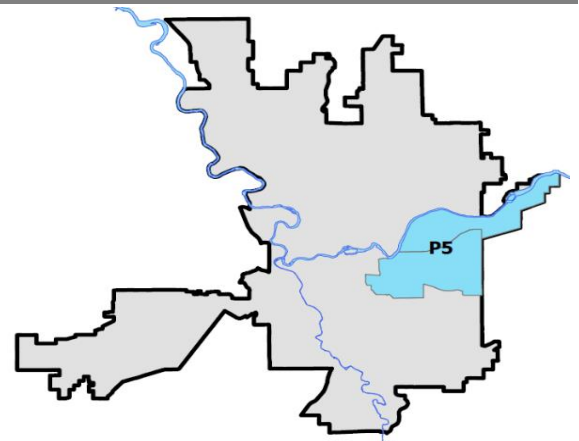
Preliminary IBR Counts

NIBRS Categories (Part 1 Selected)		7 Day Comparison			28 Day Comparison			YTD Comparison		
		Current	Prior	Percent	Current	Prior	Percent	Current	Prior	Percent
Violent	Criminal Homicide	0	0		0	0		0	2	-100.00%
	Rape	0	0		0	1	-100.00%	14	30	-53.33%
	Robbery - Commercial	0	0		0	0		2	2	0.00%
	Robbery - Person	0	0		2	0		12	18	-33.33%
	Aggravated Assault - Non DV	1	1	0.00%	6	5	20.00%	46	48	-4.17%
	Aggravated Assault - DV	3	1	200.00%	8	5	60.00%	39	36	8.33%
Violent Total:		4	2	100.00%	16	11	45.45%	113	136	-16.91%
Property	Burglary - Residential	3	4	-25.00%	11	7	57.14%	53	41	29.27%
	Burglary Garage	0	0		1	4	-75.00%	28	32	-12.50%
	Burglary Commercial	0	1	-100.00%	4	6	-33.33%	40	63	-36.51%
	Larceny	12	10	20.00%	61	58	5.17%	489	568	-13.91%
	Vehicle Theft	1	2	-50.00%	10	5	100.00%	67	126	-46.83%
	Arson	2	1	100.00%	4	1	300.00%	15	7	114.29%
Property Total:		18	18	0.00%	91	81	12.35%	692	837	-17.32%
Preliminary Part 1 Crime Totals:		22	20	10.00%	107	92	16.30%	805	973	-17.27%
Current 7 Day Period:		9/8/2024 - 9/14/2024			Prior 7 Day Period:		9/1/2024 - 9/7/2024			
Current 28 Day Period:		8/18/2024 - 9/14/2024			Prior 28 Day Period:		7/21/2024 - 8/17/2024			
Current YTD Day Period:		1/1/2024 - 9/14/2024			Prior YTD Period:		1/1/2023 - 9/14/2023			

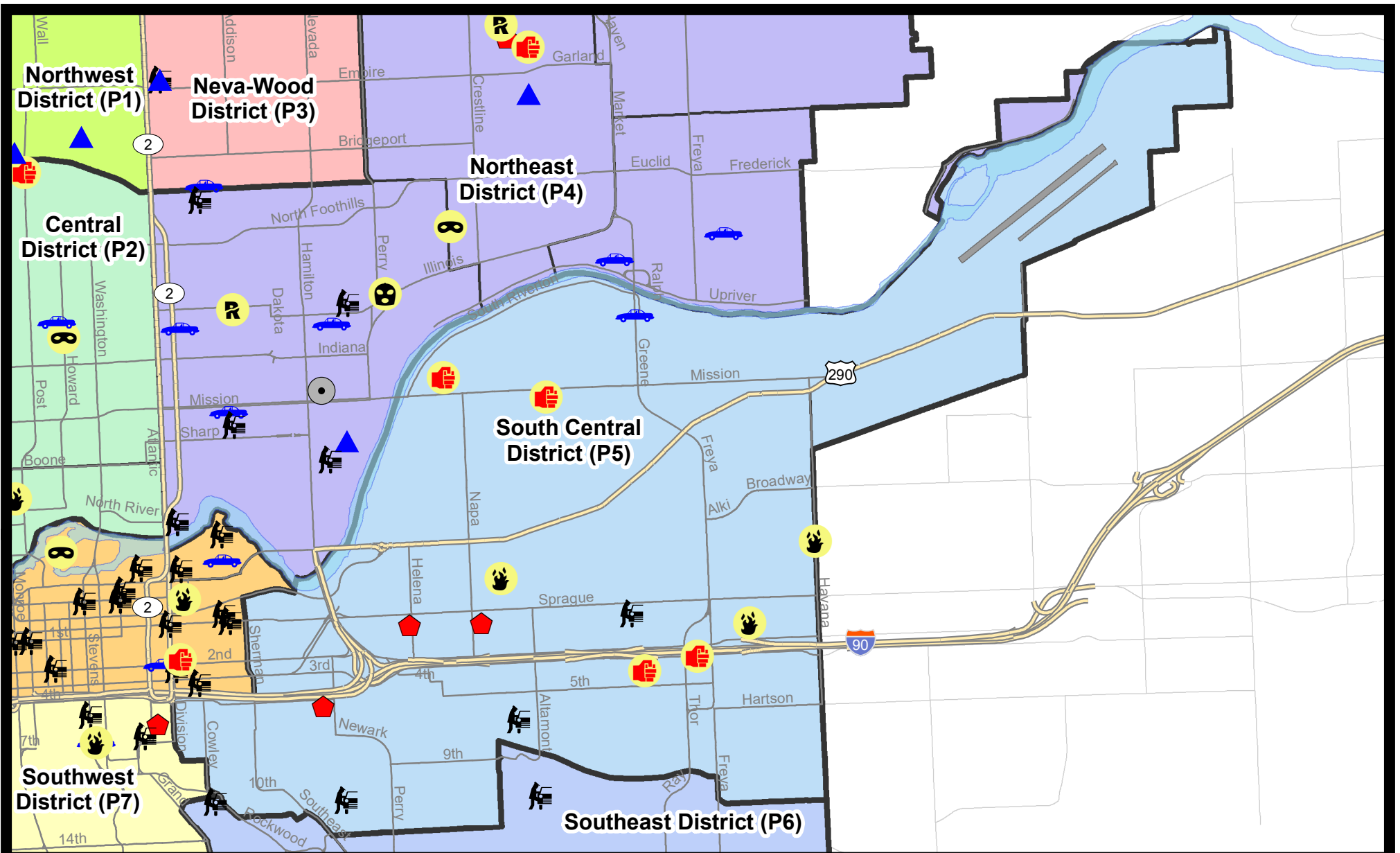
Prepared by SPD Crime Analysis Office - Monday, September 16, 2024

NOTE: SPD moved from UCR to the NIBRS reporting standard on 10/4/16 following the transition to a new RMS System. [Numbers on CompStat reports prior to this date should not be used as a comparison to those on this report.](#) Additional info on these reporting standards can be found on the FBI website: <https://ucr.fbi.gov/nibrs-overview>

This chart represents Preliminary counts of selected crime categories from Police Case Reports. Full statistical analysis to determine the confidence level of this data has not been performed. The % change columns on the preliminary counts differ from the percentage change on the NIBRS crime report, sometimes significantly. The CompStat report is designed for operational use and includes only selected NIBRS categories and coding less complex than full NIBRS rules. Official statistics for these and other NIBRS categories can be found on WASPC & FBI websites once available.



Note: On 2/10/21 a portion of the Police Block SPC5EC became part of the Downtown Precinct (SPD8EC); Consequently activity in P5 will appear lower if compared to printed CompStat reports prior to 2/10/21



City of Spokane
South Central District (P5)
Selected
Crime Types
2024-09-08 to 2024-09-14

Prepared By:
Crime Analysis Unit
Spokane Police Department

Legend


NIBRS Events

-  Criminal Homicide
-  Rape
-  Robbery Commercial
-  Robbery Person
-  Aggravated Assault
-  Burglary Residential
-  Burglary Garage
-  Burglary Commercial
-  Vehicle Prowling
-  Vehicle Theft
-  Arson

*Cases Represent LERMS Crime Codes
 Points may indicate multiple events
 Note: Veh Prowl is only Larceny category displayed*



*For Additional Information on Incidents
 pertaining to an Area, Trend, or Pattern
 Contact Information Analysis*



THIS IS NOT A LEGAL DOCUMENT:
*The information shown on this map is compiled
 from various sources and is subject to constant
 revision. Information shown on this map should
 not be used to determine the location of facilities
 in relationship to property lines, section lines,
 streets, etc.*

Sunday - Saturday

9/8/2024 TO 9/14/2024

SE - South Central District (P5)



<u>A/C</u>	<u>Offense Statute</u>	<u>Address</u>	<u>Reported Date</u>	<u>Dist</u>
<u>SPC5EC</u>				
C	ARSON 1D	N LEE ST / E MAIN AVE	9/9/2024	P6
C	ARSON 2D	3800 E PACIFIC AVE	9/14/2024	P6
C	ASSAULT 2D	300 S FERRALL ST	9/10/2024	P6
C	ASSAULT 4D WEAPON	E 4TH AVE / S GREENE ST	9/8/2024	P5
C	MAIL THEFT	900 E PACIFIC AVE	9/13/2024	P5
C	MAIL THEFT	600 S RICHARD ALLEN CT	9/14/2024	P5
A	RESIDENTIAL BURGLARY	1500 E 1ST AVE	9/11/2024	P6
C	RESIDENTIAL BURGLARY	500 S CONKLIN ST	9/13/2024	P6
C	RESIDENTIAL BURGLARY	2000 E 1ST AVE	9/14/2024	P6
C	THEFT 2D ALL OTHER	3700 E TRENT AVE	9/12/2024	P5
C	THEFT 2D FROM BUILDING	400 S THOR ST	9/12/2024	P5
C	THEFT 2D FROM MOTOR VEHICLE	2200 E HARTSON AVE	9/12/2024	P5
C	THEFT 2D FROM MOTOR VEHICLE	0 S FISKE ST	9/12/2024	P5
C	THEFT 3D ALL OTHER	400 S PITTSBURG ST	9/9/2024	P4
C	THEFT 3D FROM BUILDING	1500 E RIVERSIDE AVE	9/10/2024	P5
C	THEFT 3D FROM MOTOR VEHICLE	1000 E 11TH AVE	9/13/2024	P5
C	THEFT 3D VEHICLE PARTS AND ACCESSORIES	E 5TH AVE / S RALPH ST	9/9/2024	P5
<u>SPC5GP</u>				
C	ASSAULT 2D	2500 E SINTO AVE	9/12/2024	P5
C	HARASSMENT FELONY WEAPON INVOLVED	1800 E MARSHALL AVE	9/9/2024	P4
C	THEFT 3D ALL OTHER	3100 E MARSHALL AVE	9/12/2024	
C	THEFT 3D FROM BUILDING	1700 N REGAL ST	9/8/2024	P5
A	THEFT OF MOTOR VEHICLE	N GREENE ST / E ERMINA AVE	9/8/2024	P5



SE - Southeast District (P6)

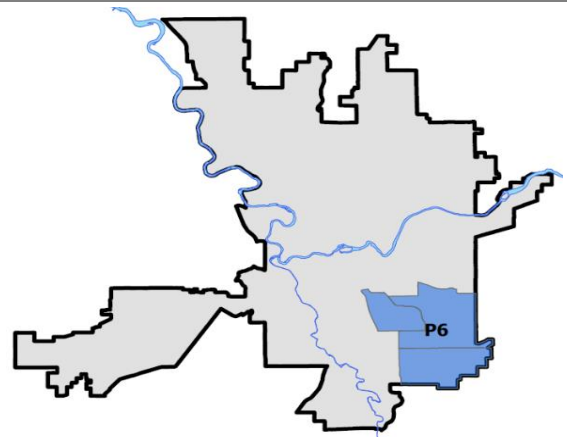
Preliminary IBR Counts

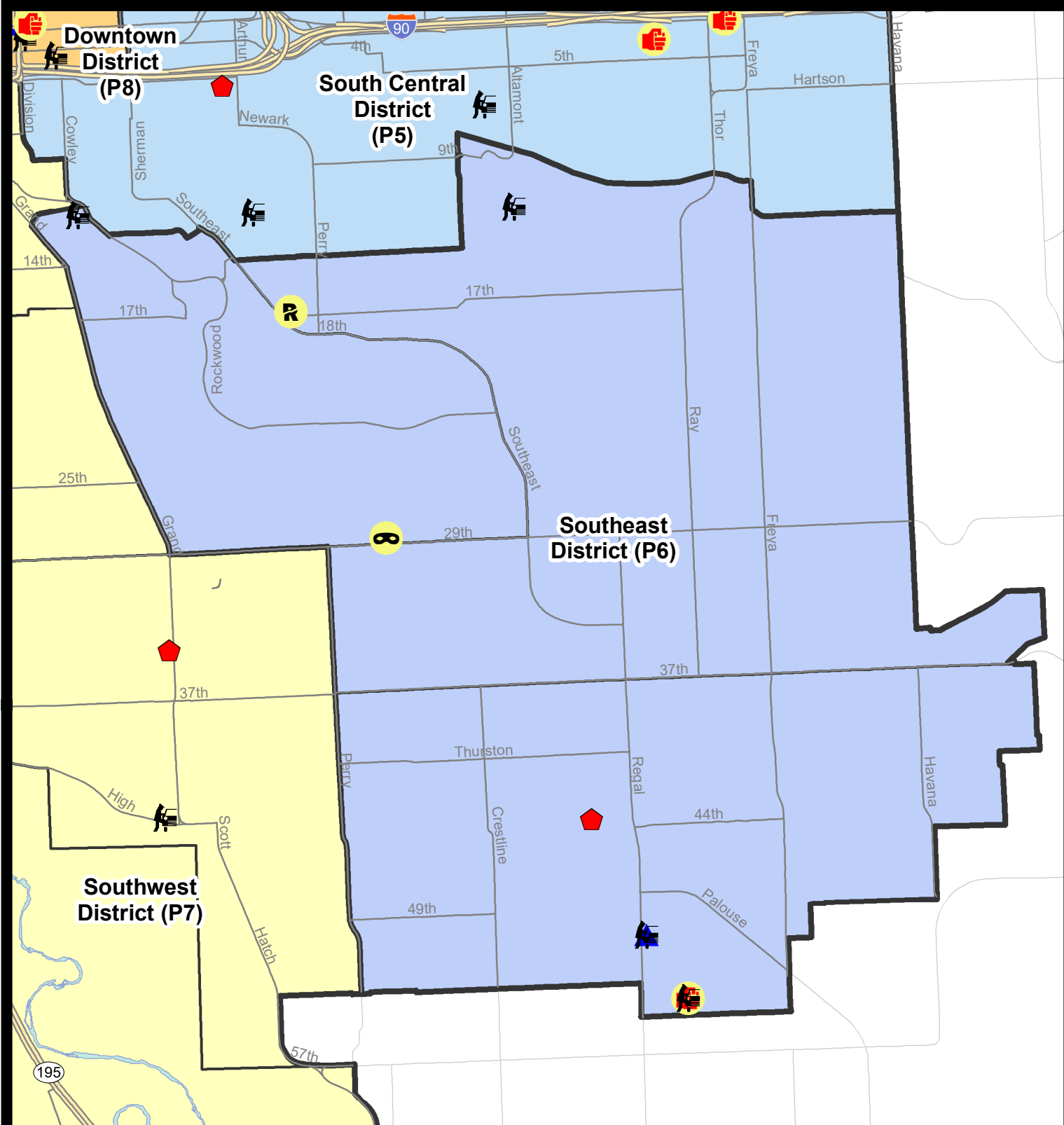
NIBRS Categories (Part 1 Selected)	7 Day Comparison			28 Day Comparison			YTD Comparison		
	Current	Prior	Percent	Current	Prior	Percent	Current	Prior	Percent
Violent									
Criminal Homicide	0	0		0	0		1	1	0.00%
Rape	1	0		1	2	-50.00%	8	5	60.00%
Robbery - Commercial	0	0		0	1	-100.00%	11	3	266.67%
Robbery - Person	1	0		1	0		7	2	250.00%
Aggravated Assault - Non DV	1	0		2	4	-50.00%	15	16	-6.25%
Aggravated Assault - DV	0	1	-100.00%	1	0		19	12	58.33%
Violent Total:	3	1	200.00%	5	7	-28.57%	61	39	56.41%
Property									
Burglary - Residential	1	1	0.00%	4	7	-42.86%	36	33	9.09%
Burglary Garage	1	0		1	1	0.00%	21	27	-22.22%
Burglary Commercial	0	0		3	0		17	20	-15.00%
Larceny	8	15	-46.67%	48	44	9.09%	334	384	-13.02%
Vehicle Theft	0	6	-100.00%	7	5	40.00%	64	124	-48.39%
Arson	0	0		0	3	-100.00%	8	1	700.00%
Property Total:	10	22	-54.55%	63	60	5.00%	480	589	-18.51%
Preliminary Part 1 Crime Totals:	13	23	-43.48%	68	67	1.49%	541	628	-13.85%
Current 7 Day Period:	9/8/2024 - 9/14/2024			Prior 7 Day Period:	9/1/2024 - 9/7/2024				
Current 28 Day Period:	8/18/2024 - 9/14/2024			Prior 28 Day Period:	7/21/2024 - 8/17/2024				
Current YTD Day Period:	1/1/2024 - 9/14/2024			Prior YTD Period:	1/1/2023 - 9/14/2023				

Prepared by SPD Crime Analysis Office - Monday, September 16, 2024

NOTE: SPD moved from UCR to the NIBRS reporting standard on 10/4/16 following the transition to a new RMS System. [Numbers on CompStat reports prior to this date should not be used as a comparison to those on this report.](#) Additional info on these reporting standards can be found on the FBI website: <https://ucr.fbi.gov/nibrs-overview>

This chart represents Preliminary counts of selected crime categories from Police Case Reports. Full statistical analysis to determine the confidence level of this data has not been performed. The % change columns on the preliminary counts differ from the percentage change on the NIBRS crime report, sometimes significantly. The CompStat report is designed for operational use and includes only selected NIBRS categories and coding less complex than full NIBRS rules. Official statistics for these and other NIBRS categories can be found on WASPC & FBI websites once available.





City of Spokane
Southeast District (P6)
Selected Crime Codes
2024-09-08 to 2024-09-14
 Prepared By:
Crime Analysis Unit
Spokane Police Department

Legend
NIBRS Events

Criminal Homicide	Robbery Person	Burglary Commercial
Rape	Aggravated Assault	Vehicle Prowling
Robbery Commercial	Burglary Residential	Vehicle Theft
	Burglary Garage	Arson

*Cases Represent LERMS Crime Codes
 Points may indicate multiple events
 Note: Veh Prowl is only Larceny displayed*

SPokane Police

For Additional Information on Incidents pertaining to an Area, Trend, or Pattern Contact Information Analysis

0 0.15 0.3 0.6 Miles

Geographic Information System

THIS IS NOT A LEGAL DOCUMENT.
 The information shown on this map is compiled from various sources and is subject to constant revision. Information shown on this map should not be used to determine the location of facilities in relationship to property lines, section lines, streets, etc.

Sunday - Saturday

9/8/2024 TO 9/14/2024

SE - Southeast District (P6)



<u>A/C</u>	<u>Offense Statute</u>	<u>Address</u>	<u>Reported Date</u>	<u>Dist</u>
<u>SPC6LH</u>				
C	RAPE 2D		9/14/2024	P4
C	THEFT 3D FROM MOTOR VEHICLE	2300 E SOUTH ALTAMONT BLVD	9/8/2024	
C	THEFT 3D SHOPLIFTING	2500 E 29TH AVE	9/10/2024	P6
<u>SPC6RW</u>				
C	ROBBERY 1D PERSON	2800 S PITTSBURG ST	9/11/2024	P6
C	THEFT 3D FROM MOTOR VEHICLE	1000 S ROCKWOOD BLVD	9/8/2024	P6
<u>SPC6SG</u>				
C	ASSAULT 2D	3200 E 55TH AVE	9/10/2024	P6
C	BURGLARY 2D GARAGE	5000 S REGAL ST	9/10/2024	P6
C	MAIL THEFT	5100 S REGAL ST	9/10/2024	P6
C	RESIDENTIAL BURGLARY	4300 S CRAFTSMAN CT	9/8/2024	P6
C	THEFT 3D FROM BUILDING	3200 E 55TH AVE	9/11/2024	P6
C	THEFT 3D FROM BUILDING	4900 S REGAL ST	9/12/2024	P6
C	THEFT 3D FROM MOTOR VEHICLE	5000 S REGAL ST	9/9/2024	P6
A	THEFT 3D FROM MOTOR VEHICLE	3200 E 55TH AVE	9/11/2024	P6



SW - Southwest District (P7)

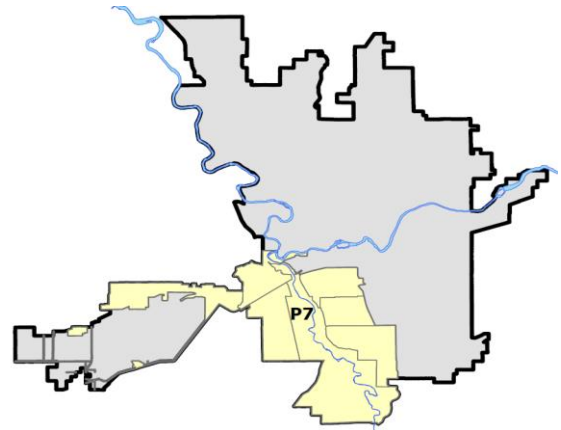
Preliminary IBR Counts

NIBRS Categories (Part 1 Selected)		7 Day Comparison			28 Day Comparison			YTD Comparison		
		Current	Prior	Percent	Current	Prior	Percent	Current	Prior	Percent
Violent	Criminal Homicide	0	0		0	0		2	2	0.00%
	Rape	0	0		0	2	-100.00%	19	21	-9.52%
	Robbery - Commercial	0	0		0	0		1	5	-80.00%
	Robbery - Person	0	0		1	2	-50.00%	10	11	-9.09%
	Aggravated Assault - Non DV	0	0		2	4	-50.00%	26	32	-18.75%
	Aggravated Assault - DV	0	3	-100.00%	3	2	50.00%	23	17	35.29%
Violent Total:		0	3	-100.00%	6	10	-40.00%	81	88	-7.95%
Property	Burglary - Residential	3	1	200.00%	9	9	0.00%	53	53	0.00%
	Burglary Garage	1	0		3	8	-62.50%	40	55	-27.27%
	Burglary Commercial	0	1	-100.00%	4	1	300.00%	20	22	-9.09%
	Larceny	11	21	-47.62%	64	56	14.29%	492	669	-26.46%
	Vehicle Theft	1	1	0.00%	4	7	-42.86%	66	136	-51.47%
	Arson	1	0		2	1	100.00%	8	3	166.67%
Property Total:		17	24	-29.17%	86	82	4.88%	679	938	-27.61%
Preliminary Part 1 Crime Totals:		17	27	-37.04%	92	92	0.00%	760	1026	-25.93%
Current 7 Day Period:		9/8/2024 - 9/14/2024			Prior 7 Day Period:		9/1/2024 - 9/7/2024			
Current 28 Day Period:		8/18/2024 - 9/14/2024			Prior 28 Day Period:		7/21/2024 - 8/17/2024			
Current YTD Day Period:		1/1/2024 - 9/14/2024			Prior YTD Period:		1/1/2023 - 9/14/2023			

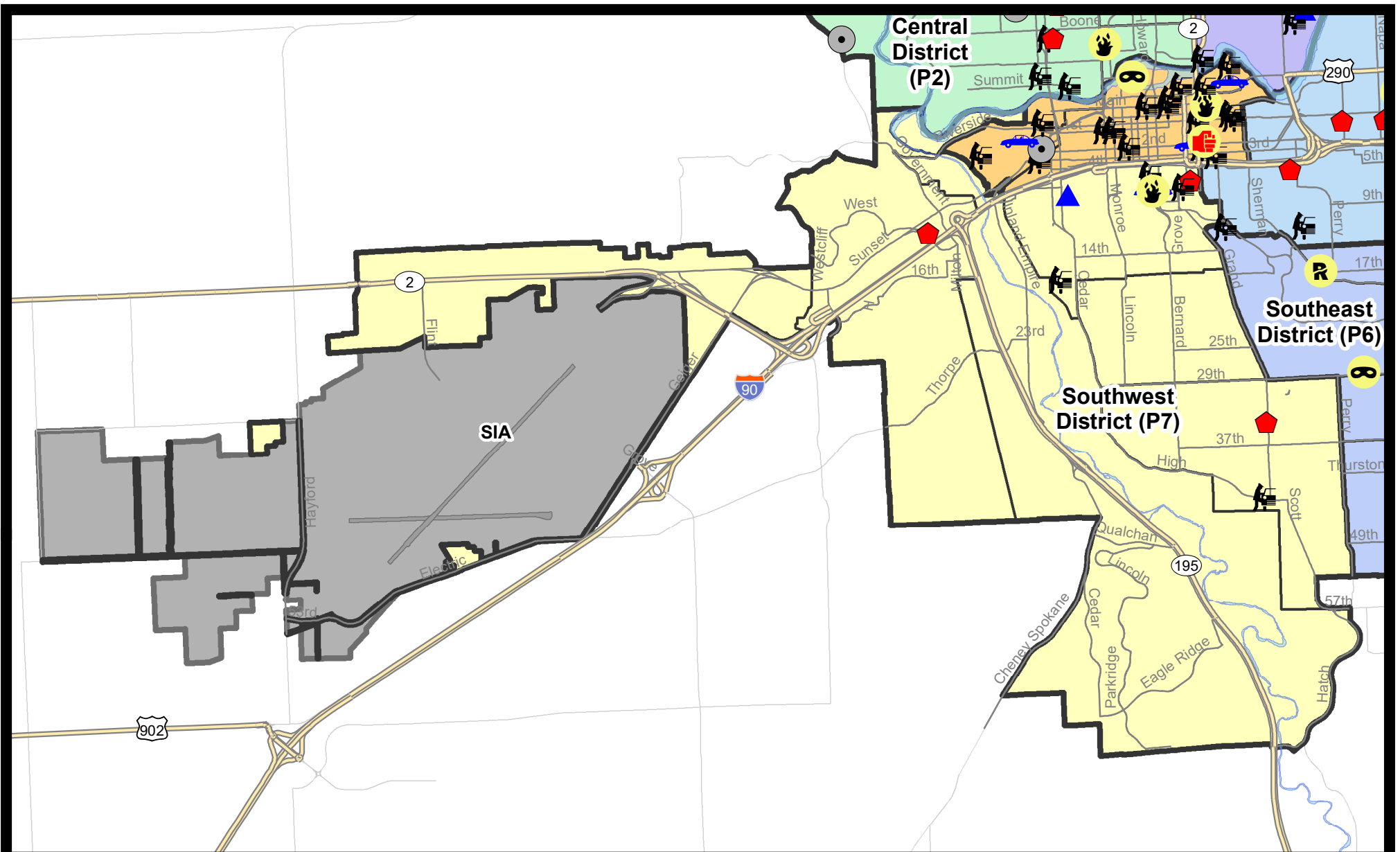
Prepared by SPD Crime Analysis Office - Monday, September 16, 2024

NOTE: SPD moved from UCR to the NIBRS reporting standard on 10/4/16 following the transition to a new RMS System. [Numbers on CompStat reports prior to this date should not be used as a comparison to those on this report.](#) Additional info on these reporting standards can be found on the FBI website: <https://ucr.fbi.gov/nibrs-overview>

This chart represents Preliminary counts of selected crime categories from Police Case Reports. Full statistical analysis to determine the confidence level of this data has not been performed. The % change columns on the preliminary counts differ from the percentage change on the NIBRS crime report, sometimes significantly. The CompStat report is designed for operational use and includes only selected NIBRS categories and coding less complex than full NIBRS rules. Official statistics for these and other NIBRS categories can be found on WASPC & FBI websites once available.



Note: On 1/8/23 boundary changes were implemented that incorporated portions of P7 into the Downtown DAVID Sector (SPD8BA SPD8PV); Consequently activity in P7 will appear lower if compared to printed CompStat reports prior to 1/8/23



City of Spokane
Southwest District (P7)
Selected
Crime Types
2024-09-08 to 2024-09-14

Prepared By:
Crime Analysis Unit
Spokane Police Department

Legend


NIBRS Events

-  Criminal Homicide
-  Robbery Commercial
-  Aggravated Assault
-  Burglary Commercial
-  Rape
-  Robbery Person
-  Burglary Residential
-  Vehicle Prowling
-  Burglary Garage
-  Vehicle Theft
-  Arson

Cases Represent LERMS Crime Codes
 Points may indicate multiple events
 Note: Veh Prowl is only Larceny category displayed



For Additional Information on Incidents
 pertaining to an Area, Trend, or Pattern
 Contact Information Analysis



THIS IS NOT A LEGAL DOCUMENT:
 The information shown on this map is compiled
 from various sources and is subject to constant
 revision. Information shown on this map should
 not be used to determine the location of facilities
 in relationship to property lines, section lines,
 streets, etc.

Sunday - Saturday

9/8/2024 TO 9/14/2024

SE - Southwest District (P7)



<u>A/C</u>	<u>Offense Statute</u>	<u>Address</u>	<u>Reported Date</u>	<u>Dist</u>
<u>SPC7CH</u>				
C	ARSON 2D	400 W 7TH AVE	9/8/2024	P7
C	BURGLARY 2D GARAGE	1400 W 7TH AVE	9/12/2024	
C	RESIDENTIAL BURGLARY	0 W 6TH AVE	9/11/2024	P7
C	THEFT 2D ALL OTHER	800 W 5TH AVE	9/14/2024	P7
C	THEFT 2D FROM BUILDING	400 W 7TH AVE	9/9/2024	P7
C	THEFT 2D FROM MOTOR VEHICLE	600 S MCCLELLAN ST	9/12/2024	P7
C	THEFT 2D FROM MOTOR VEHICLE	S STEVENS ST / W 5TH AVE	9/13/2024	P7
C	THEFT 3D ALL OTHER	900 S ELM ST	9/14/2024	
C	THEFT 3D FROM MOTOR VEHICLE	1600 S MAPLE BLVD	9/8/2024	
A	THEFT OF MOTOR VEHICLE	400 W 7TH AVE	9/9/2024	P7
<u>SPC7CS</u>				
C	BURGLARY 1D FROM RESIDENCE	3400 S GRAND BLVD	9/13/2024	P7
C	MAIL THEFT	900 E 39TH AVE	9/10/2024	P7
C	THEFT 3D FROM MOTOR VEHICLE	500 E HIGH DR	9/10/2024	P7
<u>SPC7MC</u>				
C	THEFT 3D ALL OTHER	400 E 26TH AVE	9/10/2024	P7
<u>SPC7WH</u>				
C	RESIDENTIAL BURGLARY	1000 S BUENA VISTA DR	9/12/2024	P7
C	THEFT 3D VEHICLE PARTS AND ACCESSORIES	1300 S WESTCLIFF PL	9/9/2024	P7
<u>SPC7WP</u>				
C	THEFT 3D SHOPLIFTING	9600 W US 2 HWY	9/12/2024	

SPOKANE POLICE DEPARTMENT

Downtown Precinct

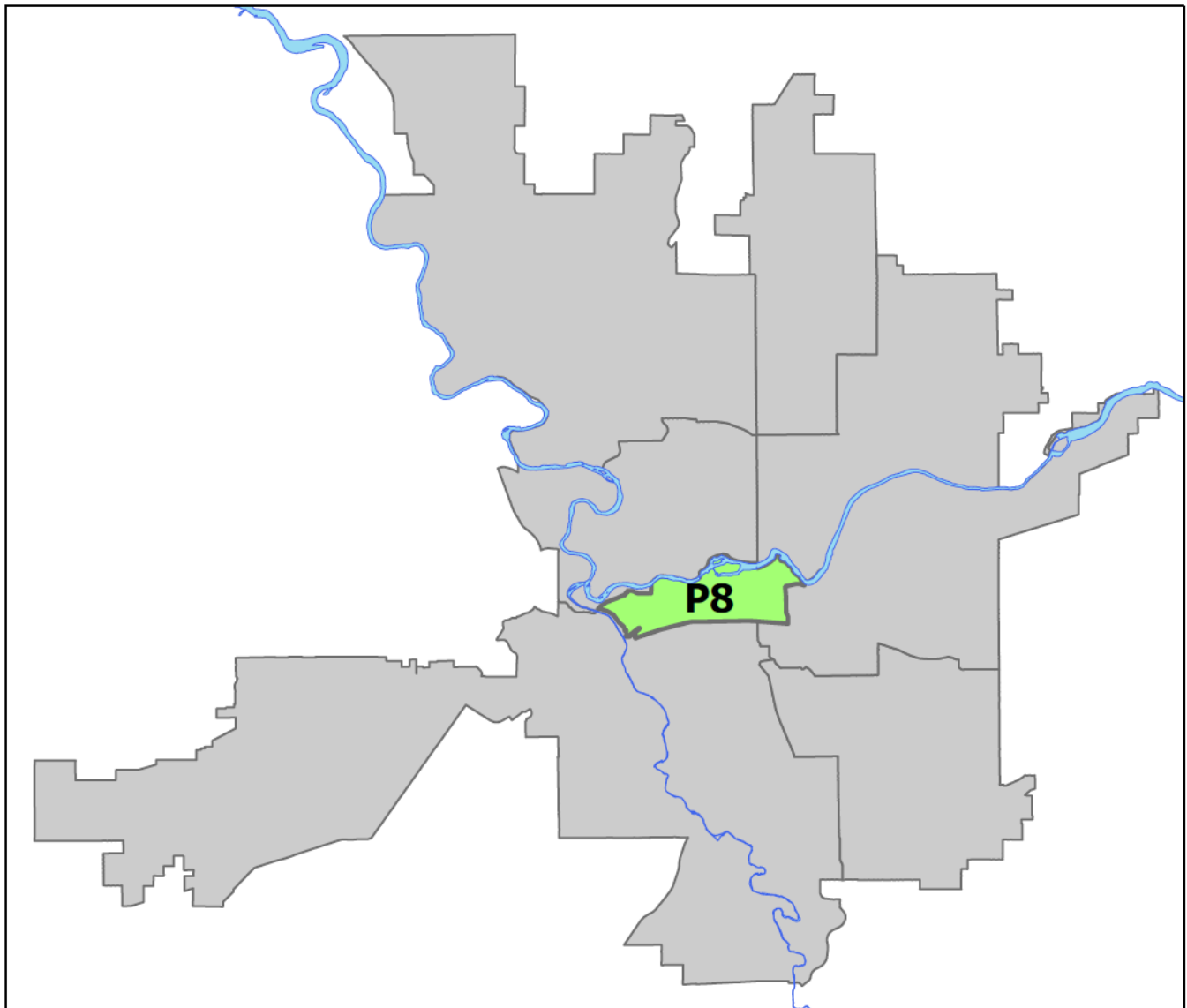
DAVID Sector



PSA Commander

Captain Steve Wohl

Downtown District (P8)



POLICE SUMMARY - Ending: Saturday, September 14, 2024

DOWNTOWN PRECINCT (P8) DAVID SECTOR



Preliminary IBR Counts

NIBRS Categories (Part 1 Selected)		7 Day Comparison			28 Day Comparison			YTD Comparison		
		Current	Prior	Percent	Current	Prior	Percent	Current	Prior	Percent
Violent	Criminal Homicide	0	0		0	0		0	1	-100.00%
	Rape	0	1	-100.00%	3	2	50.00%	25	21	19.05%
	Robbery - Commercial	0	0		3	1	200.00%	10	17	-41.18%
	Robbery - Person	1	3	-66.67%	10	10	0.00%	70	56	25.00%
	Aggravated Assault - Non DV	1	4	-75.00%	12	21	-42.86%	109	122	-10.66%
	Aggravated Assault - DV	0	0		2	2	0.00%	21	25	-16.00%
Violent Total:		2	8	-75.00%	30	36	-16.67%	235	242	-2.89%
Property	Burglary - Residential	0	0		0	3	-100.00%	26	41	-36.59%
	Burglary Garage	0	1	-100.00%	4	1	300.00%	6	15	-60.00%
	Burglary Commercial	1	4	-75.00%	12	4	200.00%	60	75	-20.00%
	Larceny	53	35	51.43%	165	117	41.03%	932	992	-6.05%
	Vehicle Theft	3	2	50.00%	11	18	-38.89%	113	119	-5.04%
	Arson	1	0		2	3	-33.33%	18	14	28.57%
Property Total:		58	42	38.10%	194	146	32.88%	1155	1256	-8.04%
Preliminary Part 1 Crime Totals:		60	50	20.00%	224	182	23.08%	1390	1498	-7.21%
Current 7 Day Period:		9/8/2024 - 9/14/2024			Prior 7 Day Period:		9/1/2024 - 9/7/2024			
Current 28 Day Period:		8/18/2024 - 9/14/2024			Prior 28 Day Period:		7/21/2024 - 8/17/2024			
Current YTD Day Period:		1/1/2024 - 9/14/2024			Prior YTD Period:		1/1/2023 - 9/14/2023			

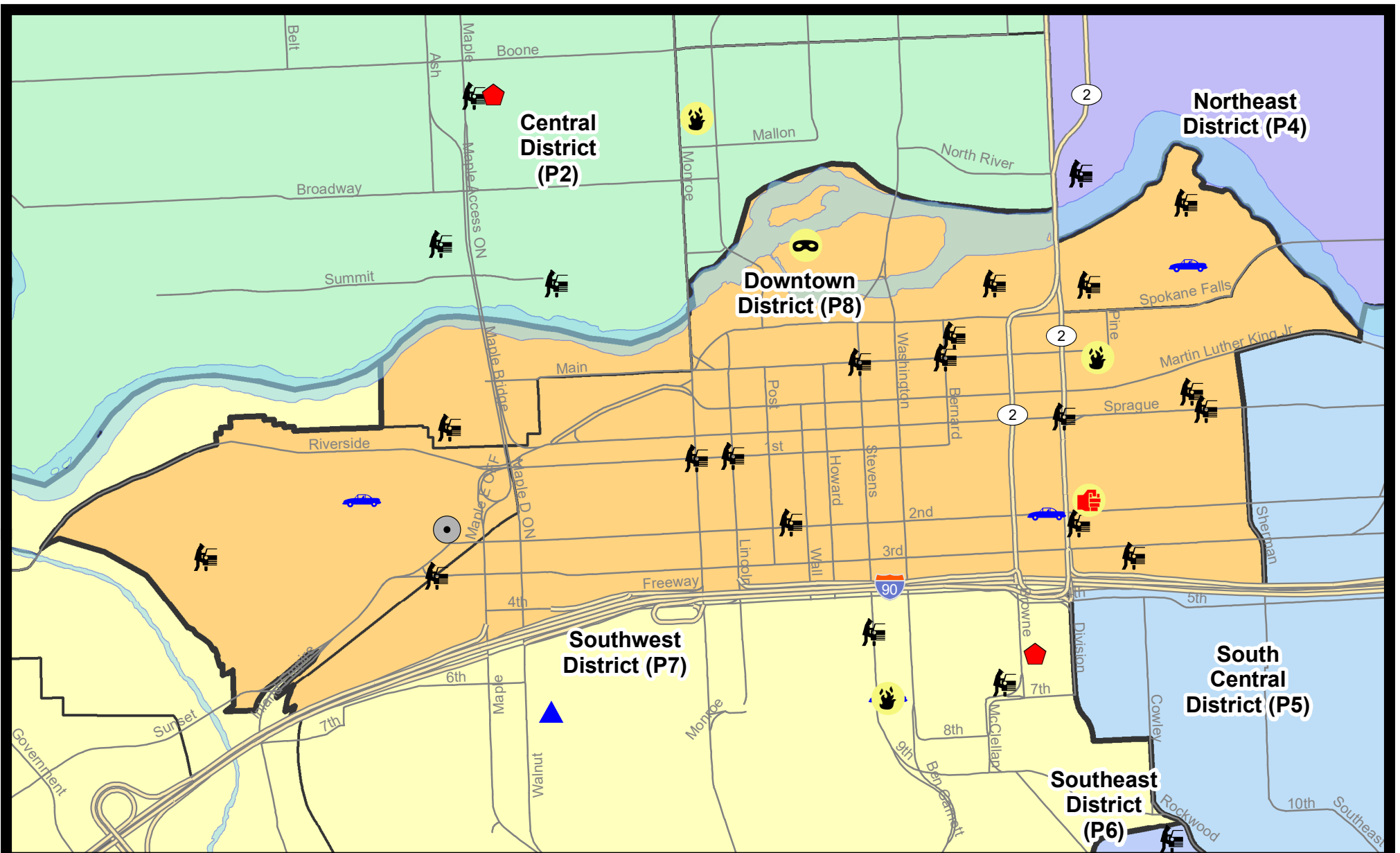
Prepared by SPD Crime Analysis Office - Monday, September 16, 2024

NOTE: SPD moved from UCR to the NIBRS reporting standard on 10/4/16 following the transition to a new RMS System. [Numbers on CompStat reports prior to this date should not be used as a comparison to those on this report.](#) Additional info on these reporting standards can be found on the FBI website: <https://ucr.fbi.gov/nibrs-overview>

This chart represents Preliminary counts of selected crime categories from Police Case Reports. Full statistical analysis to determine the confidence level of this data has not been performed. The % change columns on the preliminary counts differ from the percentage change on the NIBRS crime report, sometimes significantly. The CompStat report is designed for operational use and includes only selected NIBRS categories and coding less complex than full NIBRS rules. Official statistics for these and other NIBRS categories can be found on WASPC & FBI websites once available.



Note: On 1/8/23 boundary changes incorporated portions of P7 into the Downtown Precinct (SPD8BA and SPD8PV); Consequently activity in P8 will appear higher if compared to printed CompStat reports prior to 1/8/23



City of Spokane
Downtown District (P8)
Selected
Crime Types
2024-09-08 to 2024-09-14

Prepared By:
Crime Analysis Unit
Spokane Police Department

Legend


NIBRS Events

- Criminal Homicide
- Rape
- Robbery Commercial
- Robbery Person
- Aggravated Assault
- Burglary Residential
- Burglary Garage
- Burglary Commercial
- Vehicle Prowling
- Vehicle Theft
- Arson

*Cases Represent LERMS Crime Codes
 Points may indicate multiple events
 Note: Veh Prowl is only Larceny category displayed*



For Additional Information on Incidents pertaining to an Area, Trend, or Pattern Contact Information Analysis



THIS IS NOT A LEGAL DOCUMENT:
The information shown on this map is compiled from various sources and is subject to constant revision. Information shown on this map should not be used to determine the location of facilities in relationship to property lines, section lines, streets, etc.

Sunday - Saturday

9/8/2024 TO 9/14/2024

SW - Downtown District (P8)



<u>A/C</u>	<u>Offense Statute</u>	<u>Address</u>	<u>Reported Date</u>	<u>Dist</u>
<u>SPD8BA</u>				
C	BURGLARY 1D COMMERCIAL	1600 W 2ND AVE	9/9/2024	P8
C	THEFT 2D ALL OTHER	300 S CANNON ST	9/10/2024	P8
C	THEFT 2D FROM MOTOR VEHICLE	2300 W 2ND AVE	9/10/2024	P8
C	THEFT 3D FROM BUILDING	1900 W SUNSET BLVD	9/8/2024	P8
C	THEFT OF MOTOR VEHICLE	1900 W PACIFIC AVE	9/10/2024	P8
<u>SPD8EC</u>				
C	ARSON 2D	0 E MAIN AVE	9/10/2024	P8
C	ASSAULT 2D	100 S DIVISION ST	9/9/2024	P8
C	THEFT 2D FROM MOTOR VEHICLE	0 N GRANT ST	9/9/2024	P8
A	THEFT 3D FROM MOTOR VEHICLE	200 S DIVISION ST	9/8/2024	P8
C	THEFT 3D FROM MOTOR VEHICLE	100 E 3RD AVE	9/10/2024	P8
C	THEFT 3D FROM MOTOR VEHICLE	N GRANT ST / E SPRAGUE AVE	9/11/2024	P8
C	THEFT 3D FROM MOTOR VEHICLE	W SPRAGUE AVE / N DIVISION ST	9/14/2024	P8
C	THEFT 3D SHOPLIFTING	100 S DIVISION ST	9/9/2024	P8
<u>SPD8PV</u>				
A	THEFT 3D FROM MOTOR VEHICLE	1600 W WILSON AVE	9/13/2024	P7
<u>SPD8RS</u>				
C	MAIL THEFT	500 W SPRAGUE AVE	9/12/2024	P8
C	ROBBERY 1D PERSON	500 N HOWARD ST	9/9/2024	P8
C	TAKING MOTOR VEHICLE WITHOUT PERMISSION 2D	W 2ND AVE / S STATE ST	9/8/2024	P8
C	THEFT 1D FROM MOTOR VEHICLE	W MAIN AVE / N STEVENS ST	9/9/2024	P8
C	THEFT 2D FROM BUILDING	300 S ADAMS ST	9/9/2024	P8
C	THEFT 2D FROM BUILDING	400 W SPRAGUE AVE	9/11/2024	P8
C	THEFT 2D FROM MOTOR VEHICLE	N BERNARD ST / W MAIN AVE	9/11/2024	P8
C	THEFT 2D FROM MOTOR VEHICLE	S LINCOLN ST / W 1ST AVE	9/12/2024	P8
C	THEFT 2D FROM MOTOR VEHICLE	W 1ST AVE / S MONROE ST	9/13/2024	P8
C	THEFT 2D SHOPLIFTING	600 W MAIN AVE	9/8/2024	P8
C	THEFT 2D SHOPLIFTING	600 W MAIN AVE	9/9/2024	P8
C	THEFT 2D SHOPLIFTING	500 W SPRAGUE AVE	9/14/2024	P8
C	THEFT 2D SHOPLIFTING	600 W MAIN AVE	9/14/2024	P8
C	THEFT 3D ALL OTHER	600 N RIVERPOINT BLVD	9/8/2024	P8
C	THEFT 3D ALL OTHER	900 W 3RD AVE	9/8/2024	P8
C	THEFT 3D ALL OTHER	700 W RIVERSIDE AVE	9/9/2024	P8
C	THEFT 3D ALL OTHER	1100 W RIVERSIDE AVE	9/9/2024	P8
C	THEFT 3D ALL OTHER	300 S ADAMS ST	9/9/2024	P8
C	THEFT 3D ALL OTHER	100 S DIVISION ST	9/10/2024	P8
C	THEFT 3D ALL OTHER	S HOWARD ST / W 2ND AVE	9/10/2024	P8

For protection of victim privacy, the entire address on sexual assault crimes has been redacted.

A/C	Offense Statute	Address	Reported Date	Dist
C	THEFT 3D ALL OTHER	0 W PACIFIC AVE	9/11/2024	P8
C	THEFT 3D ALL OTHER	200 S POST ST	9/11/2024	P8
C	THEFT 3D ALL OTHER	500 W SPRAGUE AVE	9/13/2024	P8
C	THEFT 3D ALL OTHER	1000 W RIVERSIDE AVE	9/13/2024	P8
C	THEFT 3D ALL OTHER	700 W RIVERSIDE AVE	9/13/2024	P8
C	THEFT 3D FROM BUILDING	500 W SPRAGUE AVE	9/10/2024	P8
C	THEFT 3D FROM MOTOR VEHICLE	W 3RD AVE / S OAK ST	9/9/2024	P7
C	THEFT 3D FROM MOTOR VEHICLE	200 N BERNARD ST	9/10/2024	P8
C	THEFT 3D FROM MOTOR VEHICLE	700 W 2ND AVE	9/10/2024	P8
C	THEFT 3D FROM MOTOR VEHICLE	300 N SPOKANE FALLS CT	9/13/2024	P8
C	THEFT 3D FROM MOTOR VEHICLE	600 N RIVERPOINT BLVD	9/13/2024	P8
C	THEFT 3D FROM MOTOR VEHICLE	300 N RIVERPOINT BLVD	9/12/2024	
C	THEFT 3D SHOPLIFTING	600 W MAIN AVE	9/8/2024	P8
C	THEFT 3D SHOPLIFTING	600 W MAIN AVE	9/10/2024	P8
C	THEFT 3D SHOPLIFTING	600 W MAIN AVE	9/8/2024	
C	THEFT 3D SHOPLIFTING	600 W MAIN AVE	9/8/2024	
C	THEFT 3D SHOPLIFTING	600 W MAIN AVE	9/8/2024	
C	THEFT 3D SHOPLIFTING	600 W MAIN AVE	9/8/2024	
C	THEFT 3D SHOPLIFTING	600 W MAIN AVE	9/8/2024	
C	THEFT 3D SHOPLIFTING	600 W MAIN AVE	9/8/2024	
C	THEFT 3D SHOPLIFTING	700 W MAIN AVE	9/9/2024	
C	THEFT 3D SHOPLIFTING	800 W 2ND AVE	9/10/2024	
C	THEFT 3D SHOPLIFTING	800 W 2ND AVE	9/10/2024	
C	THEFT 3D SHOPLIFTING	600 W MAIN AVE	9/13/2024	
C	THEFT 3D VEHICLE PARTS AND ACCESSORIES	300 S CEDAR ST	9/10/2024	P8
C	THEFT OF MOTOR VEHICLE	600 N RIVERPOINT BLVD	9/8/2024	P8



Other Jurisdiction or Unk District

Preliminary IBR Counts

NIBRS Categories (Part 1 Selected)		7 Day Comparison			28 Day Comparison			YTD Comparison		
		Current	Prior	Percent	Current	Prior	Percent	Current	Prior	Percent
Violent	Criminal Homicide	0	0		0	0		0	0	
	Rape	0	0		0	0		1	5	-80.00%
	Robbery - Commercial	0	0		0	0		0	0	
	Robbery - Person	0	0		0	0		1	1	0.00%
	Aggravated Assault - Non DV	0	1	-100.00%	1	1	0.00%	4	1	300.00%
	Aggravated Assault - DV	0	0		0	0		0	0	
Violent Total:		0	1	-100.00%	1	1	0.00%	6	7	-14.29%
Property	Burglary - Residential	0	0		0	0		0	0	
	Burglary Garage	0	0		0	1	-100.00%	1	1	0.00%
	Burglary Commercial	0	0		0	0		0	1	-100.00%
	Larceny	0	0		0	0		9	26	-65.38%
	Vehicle Theft	0	0		0	0		4	0	
	Arson	1	0		1	0		1	1	0.00%
Property Total:		1	0		1	1	0.00%	15	29	-48.28%
Preliminary Part 1 Crime Totals:		1	1	0.00%	2	2	0.00%	21	36	-41.67%
Current 7 Day Period:		9/8/2024 - 9/14/2024			Prior 7 Day Period:		9/1/2024 - 9/7/2024			
Current 28 Day Period:		8/18/2024 - 9/14/2024			Prior 28 Day Period:		7/21/2024 - 8/17/2024			
Current YTD Day Period:		1/1/2024 - 9/14/2024			Prior YTD Period:		1/1/2023 - 9/14/2023			

Prepared by SPD Crime Analysis Office - Monday, September 16, 2024

NOTE: SPD moved from UCR to the NIBRS reporting standard on 10/4/16 following the transition to a new RMS System. [Numbers on CompStat reports prior to this date should not be used as a comparison to those on this report.](#) Additional info on these reporting standards can be found on the FBI website: <https://ucr.fbi.gov/nibrs-overview>

This chart represents Preliminary counts of selected crime categories from Police Case Reports. Full statistical analysis to determine the confidence level of this data has not been performed. The % change columns on the preliminary counts differ from the percentage change on the NIBRS crime report, sometimes significantly. The CompStat report is designed for operational use and includes only selected NIBRS categories and coding less complex than full NIBRS rules. Official statistics for these and other NIBRS categories can be found on WASPC & FBI websites once available.

Sunday - Saturday

9/8/2024 TO 9/14/2024

Other Jurisdiction/Unk District



A/C **Offense Statute**

Address

Reported Date

Dist

SV01

C ARSON 2D

N HAVANA ST / E FERRY AVE

9/10/2024

P4