

# SPOKANE POLICE DEPARTMENT

## PRELIMINARY CITYWIDE IBR CRIME REPORT



### Preliminary IBR Counts

CHIEF OF POLICE

Period Ending: Saturday, September 7, 2024

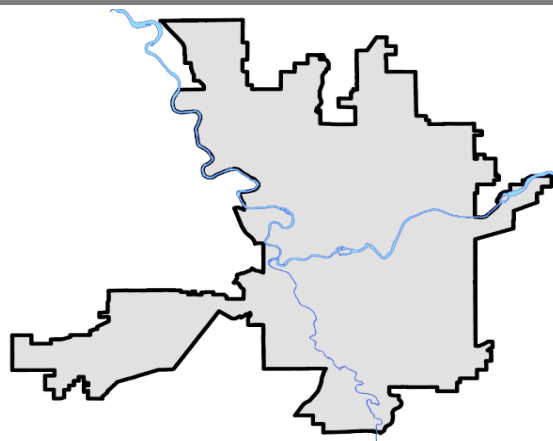
Kevin Hall

NIBRS Categories (Part 1 Selected)	7 Day Comparison			28 Day Comparison			YTD Comparison		
	Current	Prior	Percent	Current	Prior	Percent	Current	Prior	Percent
<b>Violent</b>									
Criminal Homicide	0	0		0	1	-100.00%	11	14	-21.43%
Rape	3	2	50.00%	15	14	7.14%	148	174	-14.94%
Robbery - Commercial	1	1	0.00%	6	6	0.00%	67	84	-20.24%
Robbery - Person	3	10	-70.00%	22	26	-15.38%	171	171	0.00%
Aggravated Assault - Non DV	16	8	100.00%	57	60	-5.00%	402	433	-7.16%
Aggravated Assault - DV	8	5	60.00%	24	36	-33.33%	258	249	3.61%
<b>Violent Total:</b>	<b>31</b>	<b>26</b>	<b>19.23%</b>	<b>124</b>	<b>143</b>	<b>-13.29%</b>	<b>1057</b>	<b>1125</b>	<b>-6.04%</b>
<b>Property</b>									
Burglary - Residential	11	10	10.00%	57	45	26.67%	423	589	-28.18%
Burglary Garage	11	6	83.33%	43	34	26.47%	272	359	-24.23%
Burglary Commercial	8	13	-38.46%	46	26	76.92%	331	431	-23.20%
Larceny	173	199	-13.07%	770	707	8.91%	5838	6605	-11.61%
Vehicle Theft	22	22	0.00%	91	104	-12.50%	862	1281	-32.71%
Arson	7	2	250.00%	16	13	23.08%	91	65	40.00%
<b>Property Total:</b>	<b>232</b>	<b>252</b>	<b>-7.94%</b>	<b>1023</b>	<b>929</b>	<b>10.12%</b>	<b>7817</b>	<b>9330</b>	<b>-16.22%</b>
<b>Preliminary Part 1 Crime Totals:</b>	<b>263</b>	<b>278</b>	<b>-5.40%</b>	<b>1147</b>	<b>1072</b>	<b>7.00%</b>	<b>8874</b>	<b>10455</b>	<b>-15.12%</b>
<b>Current 7 Day Period:</b>	9/1/2024 - 9/7/2024			<b>Prior 7 Day Period:</b>	8/25/2024 - 8/31/2024				
<b>Current 28 Day Period:</b>	8/11/2024 - 9/7/2024			<b>Prior 28 Day Period:</b>	7/14/2024 - 8/10/2024				
<b>Current YTD Day Period:</b>	1/1/2024 - 9/7/2024			<b>Prior YTD Period:</b>	1/1/2023 - 9/7/2023				

Prepared by SPD Crime Analysis Office - Monday, September 9, 2024

**NOTE:** SPD moved from UCR to the NIBRS reporting standard on 10/4/16 following the transition to a new RMS System. [Numbers on CompStat reports prior to this date should not be used as a comparison to those on this report.](#) Additional info on these reporting standards can be found on the FBI website: <https://ucr.fbi.gov/nibrs-overview>

This chart represents Preliminary counts of selected crime categories from Police Case Reports. Full statistical analysis to determine the confidence level of this data has not been performed. The % change columns on the preliminary counts differ from the percentage change on the NIBRS crime report, sometimes significantly. The CompStat report is designed for operational use and includes only selected NIBRS categories and coding less complex than full NIBRS rules. Official statistics for these and other NIBRS categories can be found on WASPC & FBI websites once available.



# SPOKANE POLICE DEPARTMENT

## Northwest Precinct

## ADAM Sector

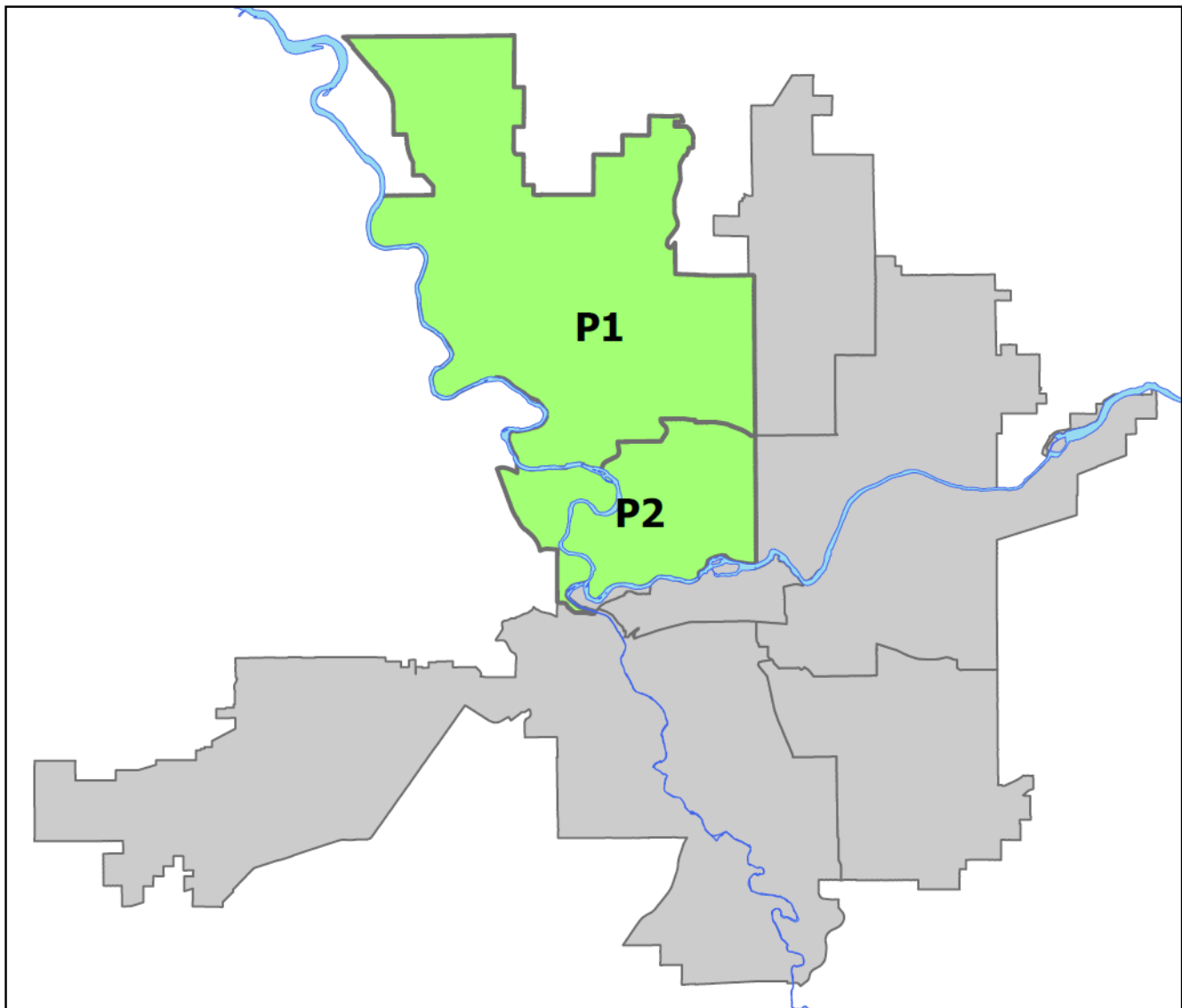


### PSA Commander

Captain Tom Hendren

Northwest District (P1)

Central District (P2)



# NORTHWEST PRECINCT (P1, P2) ADAM SECTOR



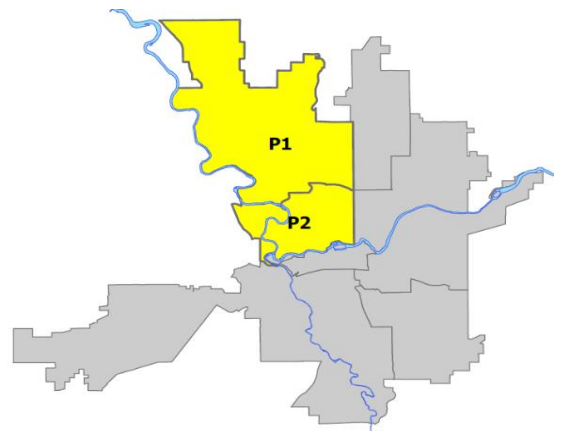
## Preliminary IBR Counts

NIBRS Categories (Part 1 Selected)		7 Day Comparison			28 Day Comparison			YTD Comparison		
		Current	Prior	Percent	Current	Prior	Percent	Current	Prior	Percent
<b>Violent</b>	Criminal Homicide	0	0		0	0		4	2	100.00%
	Rape	2	0		4	3	33.33%	44	44	0.00%
	Robbery - Commercial	0	0		2	4	-50.00%	16	13	23.08%
	Robbery - Person	0	2	-100.00%	3	7	-57.14%	29	28	3.57%
	Aggravated Assault - Non DV	7	3	133.33%	15	5	200.00%	84	82	2.44%
	Aggravated Assault - DV	1	2	-50.00%	5	5	0.00%	69	63	9.52%
<b>Violent Total:</b>		<b>10</b>	<b>7</b>	<b>42.86%</b>	<b>29</b>	<b>24</b>	<b>20.83%</b>	<b>246</b>	<b>232</b>	<b>6.03%</b>
<b>Property</b>	Burglary - Residential	1	1	0.00%	14	11	27.27%	133	162	-17.90%
	Burglary Garage	7	0		17	13	30.77%	94	108	-12.96%
	Burglary Commercial	1	3	-66.67%	7	7	0.00%	73	99	-26.26%
	Larceny	31	47	-34.04%	185	186	-0.54%	1574	1458	7.96%
	Vehicle Theft	7	9	-22.22%	27	26	3.85%	241	314	-23.25%
	Arson	5	1	400.00%	9	4	125.00%	29	17	70.59%
<b>Property Total:</b>		<b>52</b>	<b>61</b>	<b>-14.75%</b>	<b>259</b>	<b>247</b>	<b>4.86%</b>	<b>2144</b>	<b>2158</b>	<b>-0.65%</b>
<b>Preliminary Part 1 Crime Totals:</b>		<b>62</b>	<b>68</b>	<b>-8.82%</b>	<b>288</b>	<b>271</b>	<b>6.27%</b>	<b>2390</b>	<b>2390</b>	<b>0.00%</b>
<b>Current 7 Day Period:</b>		9/1/2024 - 9/7/2024			<b>Prior 7 Day Period:</b>		8/25/2024 - 8/31/2024			
<b>Current 28 Day Period:</b>		8/11/2024 - 9/7/2024			<b>Prior 28 Day Period:</b>		7/14/2024 - 8/10/2024			
<b>Current YTD Day Period:</b>		1/1/2024 - 9/7/2024			<b>Prior YTD Period:</b>		1/1/2023 - 9/7/2023			

Prepared by SPD Crime Analysis Office - Monday, September 9, 2024

**NOTE:** SPD moved from UCR to the NIBRS reporting standard on 10/4/16 following the transition to a new RMS System. [Numbers on CompStat reports prior to this date should not be used as a comparison to those on this report.](#) Additional info on these reporting standards can be found on the FBI website: <https://ucr.fbi.gov/nibrs-overview>

This chart represents Preliminary counts of selected crime categories from Police Case Reports. Full statistical analysis to determine the confidence level of this data has not been performed. The % change columns on the preliminary counts differ from the percentage change on the NIBRS crime report, sometimes significantly. The CompStat report is designed for operational use and includes only selected NIBRS categories and coding less complex than full NIBRS rules. Official statistics for these and other NIBRS categories can be found on WASPC & FBI websites once available.



Note: On 1/8/23 boundary changes were implemented dividing the North Precinct into two (NW and NE). The Northwest Precinct ADAM Sector consists of P1 and P2; Consequently this page did not exist on printed CompStat reports prior to 1/8/23



# NW - Northwest District (P1)

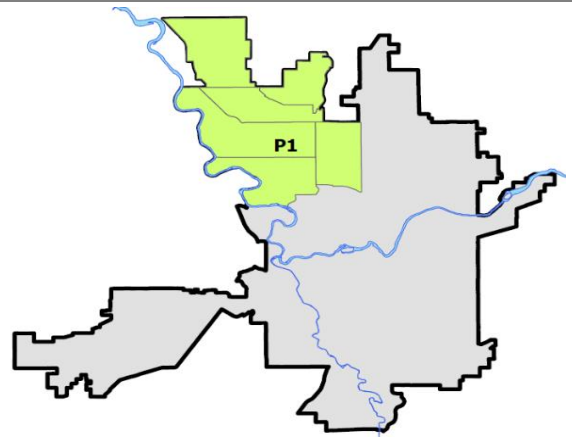
## Preliminary IBR Counts

NIBRS Categories (Part 1 Selected)		7 Day Comparison			28 Day Comparison			YTD Comparison		
		Current	Prior	Percent	Current	Prior	Percent	Current	Prior	Percent
<b>Violent</b>	Criminal Homicide	0	0		0	0		4	0	
	Rape	1	0		2	0		25	20	25.00%
	Robbery - Commercial	0	0		0	0		4	2	100.00%
	Robbery - Person	0	0		0	3	-100.00%	10	13	-23.08%
	Aggravated Assault - Non DV	4	1	300.00%	5	0		34	36	-5.56%
	Aggravated Assault - DV	1	2	-50.00%	4	3	33.33%	34	30	13.33%
<b>Violent Total:</b>		<b>6</b>	<b>3</b>	<b>100.00%</b>	<b>11</b>	<b>6</b>	<b>83.33%</b>	<b>111</b>	<b>101</b>	<b>9.90%</b>
<b>Property</b>	Burglary - Residential	0	0		5	2	150.00%	56	85	-34.12%
	Burglary Garage	6	0		10	10	0.00%	58	67	-13.43%
	Burglary Commercial	0	2	-100.00%	3	2	50.00%	31	26	19.23%
	Larceny	15	20	-25.00%	88	71	23.94%	713	728	-2.06%
	Vehicle Theft	4	2	100.00%	11	6	83.33%	94	135	-30.37%
	Arson	1	0		1	1	0.00%	4	8	-50.00%
<b>Property Total:</b>		<b>26</b>	<b>24</b>	<b>8.33%</b>	<b>118</b>	<b>92</b>	<b>28.26%</b>	<b>956</b>	<b>1049</b>	<b>-8.87%</b>
<b>Preliminary Part 1 Crime Totals:</b>		<b>32</b>	<b>27</b>	<b>18.52%</b>	<b>129</b>	<b>98</b>	<b>31.63%</b>	<b>1067</b>	<b>1150</b>	<b>-7.22%</b>
<b>Current 7 Day Period:</b>		9/1/2024 - 9/7/2024			<b>Prior 7 Day Period:</b>		8/25/2024 - 8/31/2024			
<b>Current 28 Day Period:</b>		8/11/2024 - 9/7/2024			<b>Prior 28 Day Period:</b>		7/14/2024 - 8/10/2024			
<b>Current YTD Day Period:</b>		1/1/2024 - 9/7/2024			<b>Prior YTD Period:</b>		1/1/2023 - 9/7/2023			

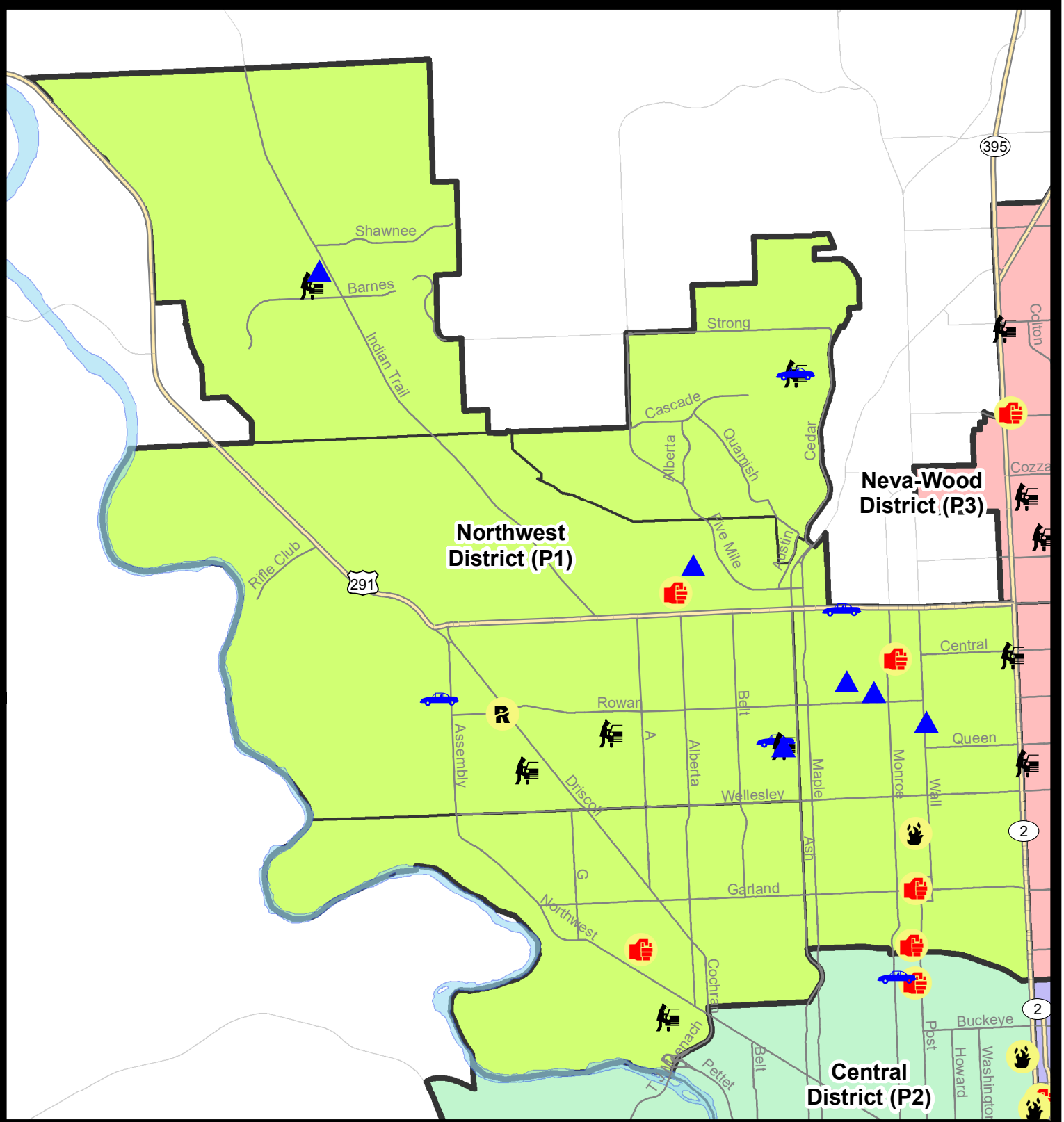
Prepared by SPD Crime Analysis Office - Monday, September 9, 2024

**NOTE:** SPD moved from UCR to the NIBRS reporting standard on 10/4/16 following the transition to a new RMS System. [Numbers on CompStat reports prior to this date should not be used as a comparison to those on this report.](#) Additional info on these reporting standards can be found on the FBI website: <https://ucr.fbi.gov/nibrs-overview>

This chart represents Preliminary counts of selected crime categories from Police Case Reports. Full statistical analysis to determine the confidence level of this data has not been performed. The % change columns on the preliminary counts differ from the percentage change on the NIBRS crime report, sometimes significantly. The CompStat report is designed for operational use and includes only selected NIBRS categories and coding less complex than full NIBRS rules. Official statistics for these and other NIBRS categories can be found on WASPC & FBI websites once available.














Note: On 1/8/23 a boundary change to P1 added a portion of the prior area to P2 (SPA2EG); Consequently activity in P1 will appear a bit lower if compared to printed CompStat reports prior to 1/8/23




**City of Spokane**  
**Northwest District (P1)**  
**Selected Crime Codes**  
**2024-09-01 to 2024-09-07**  
 Prepared By:  
**Crime Analysis Unit**  
**Spokane Police Department**

**Legend**  
**NIBRS Events**

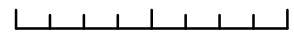

 Criminal Homicide	 Robbery Person	 Burglary Commercial
 Rape	 Aggravated Assault	 Vehicle Prowling
 Robbery Commercial	 Burglary Residential	 Vehicle Theft
	 Burglary Garage	 Arson

*Cases Represent LERMS Crime Codes  
 Points may indicate multiple events  
 Note: Veh Prowl is only Larceny displayed*


*For Additional Information on Incidents pertaining to an Area, Trend, or Pattern Contact Information Analysis*




0 0.25 0.5 1 Miles

Geographic Information System



**THIS IS NOT A LEGAL DOCUMENT.**  
 The information shown on this map is compiled from various sources and is subject to constant revision. Information shown on this map should not be used to determine the location of facilities in relationship to property lines, section lines, streets, etc.



Sunday - Saturday

9/1/2024 TO 9/7/2024



NW - Northwest District (P1)

<u>A/C</u>	<u>Offense Statute</u>	<u>Address</u>	<u>Reported Date</u>	<u>Dist</u>
<b><u>SPA1AD</u></b>				
C	DRIVE BY SHOOTING	W GLASS AVE / N AUDUBON ST	9/2/2024	P2
C	MAIL THEFT	2600 W HEROY AVE	9/3/2024	P1
C	THEFT 3D FROM MOTOR VEHICLE	2800 W CLEVELAND AVE	9/3/2024	P1
<b><u>SPA1BS</u></b>				
C	BURGLARY 2D GARAGE	6700 N ALBERTA ST	9/7/2024	P1
C	HARASSMENT FELONY WEAPON INVOLVED	6400 N ALBERTA ST	9/6/2024	P1
C	THEFT 3D SHOPLIFTING	1900 W FRANCIS AVE	9/3/2024	P1
<b><u>SPA1FM</u></b>				
C	THEFT 2D ALL OTHER	8200 N HEMLOCK ST	9/5/2024	P1
C	THEFT OF A FIREARM FROM MOTOR VEHICLE	1400 W SUMMERHILL CT	9/3/2024	P1
C	THEFT OF MOTOR VEHICLE	1400 W SUMMERHILL CT	9/3/2024	P1
<b><u>SPA1IT</u></b>				
C	BURGLARY 2D GARAGE	9300 N COURSIER LN	9/7/2024	P1
C	THEFT 2D FROM MOTOR VEHICLE	5400 W BARNES RD	9/2/2024	
<b><u>SPA1NH</u></b>				
C	ARSON 2D	4300 N POST ST	9/4/2024	P1
C	ASSAULT 2D	800 W GARLAND AVE	9/1/2024	P1
C	ASSAULT 2D	800 W CORA AVE	9/3/2024	P1
C	ASSAULT 2D	5800 N LINCOLN ST	9/4/2024	P1
C	BURGLARY 2D GARAGE	5500 N MADISON ST	9/3/2024	P1
C	BURGLARY 2D GARAGE	5300 N WALL ST	9/6/2024	P1
C	BURGLARY 2D GARAGE	1300 W JOSEPH AVE	9/7/2024	P1
A	THEFT 2D ALL OTHER	800 W GARLAND AVE	9/1/2024	P1
C	THEFT 2D FROM BUILDING	1100 W CENTRAL AVE	9/6/2024	P1
C	THEFT 2D FROM MOTOR VEHICLE	0 W COLUMBIA AVE	9/6/2024	P2
C	THEFT 3D ALL OTHER	4100 N MONROE ST	9/6/2024	P1
C	THEFT OF MOTOR VEHICLE	1300 W FRANCIS AVE	9/3/2024	P1
<b><u>SPA1NW</u></b>				
C	BURGLARY 2D GARAGE	5100 N OAK ST	9/6/2024	P1
C	MAIL THEFT	6900 N OLD FORT DR	9/3/2024	P1
C	RAPE 2D		9/3/2024	P1
C	THEFT 3D FROM BUILDING	6000 N ALBERTA ST	9/1/2024	P1
C	THEFT 3D FROM MOTOR VEHICLE	5200 N ALLEN PL	9/3/2024	P1
C	THEFT 3D FROM MOTOR VEHICLE	3700 W QUEEN AVE	9/5/2024	P1
C	THEFT 3D FROM MOTOR VEHICLE	5100 N OAK ST	9/5/2024	P1
C	THEFT OF MOTOR VEHICLE	5700 N ASSEMBLY ST	9/4/2024	P1

For protection of victim privacy, the entire address on sexual assault crimes has been redacted.

**A/C Offense Statute**

**Address**

**Reported Date**

**Dist**

C THEFT OF MOTOR VEHICLE

5200 N ELM ST

9/7/2024

P1



**NW - North Central District (P2)**

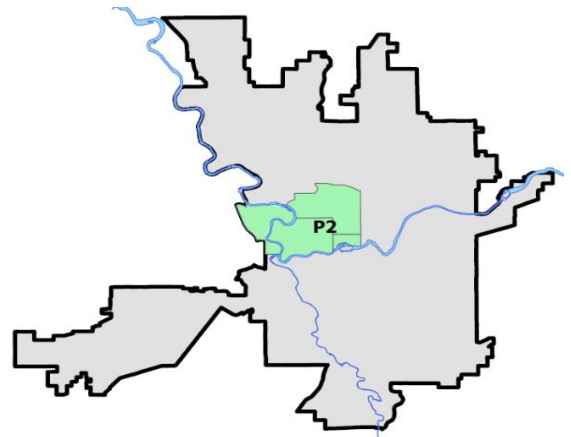
**Preliminary IBR Counts**

NIBRS Categories (Part 1 Selected)		7 Day Comparison			28 Day Comparison			YTD Comparison		
		Current	Prior	Percent	Current	Prior	Percent	Current	Prior	Percent
<b>Violent</b>	Criminal Homicide	0	0		0	0		0	2	-100.00%
	Rape	1	0		2	3	-33.33%	19	24	-20.83%
	Robbery - Commercial	0	0		2	4	-50.00%	12	11	9.09%
	Robbery - Person	0	2	-100.00%	3	4	-25.00%	19	15	26.67%
	Aggravated Assault - Non DV	3	2	50.00%	10	5	100.00%	50	46	8.70%
	Aggravated Assault - DV	0	0		1	2	-50.00%	35	33	6.06%
<b>Violent Total:</b>		<b>4</b>	<b>4</b>	<b>0.00%</b>	<b>18</b>	<b>18</b>	<b>0.00%</b>	<b>135</b>	<b>131</b>	<b>3.05%</b>
<b>Property</b>	Burglary - Residential	1	1	0.00%	9	9	0.00%	77	77	0.00%
	Burglary Garage	1	0		7	3	133.33%	36	41	-12.20%
	Burglary Commercial	1	1	0.00%	4	5	-20.00%	42	73	-42.47%
	Larceny	16	27	-40.74%	97	115	-15.65%	861	730	17.95%
	Vehicle Theft	3	7	-57.14%	16	20	-20.00%	147	179	-17.88%
	Arson	4	1	300.00%	8	3	166.67%	25	9	177.78%
<b>Property Total:</b>		<b>26</b>	<b>37</b>	<b>-29.73%</b>	<b>141</b>	<b>155</b>	<b>-9.03%</b>	<b>1188</b>	<b>1109</b>	<b>7.12%</b>
<b>Preliminary Part 1 Crime Totals:</b>		<b>30</b>	<b>41</b>	<b>-26.83%</b>	<b>159</b>	<b>173</b>	<b>-8.09%</b>	<b>1323</b>	<b>1240</b>	<b>6.69%</b>
<b>Current 7 Day Period:</b>		9/1/2024 - 9/7/2024			<b>Prior 7 Day Period:</b>		8/25/2024 - 8/31/2024			
<b>Current 28 Day Period:</b>		8/11/2024 - 9/7/2024			<b>Prior 28 Day Period:</b>		7/14/2024 - 8/10/2024			
<b>Current YTD Day Period:</b>		1/1/2024 - 9/7/2024			<b>Prior YTD Period:</b>		1/1/2023 - 9/7/2023			

Prepared by SPD Crime Analysis Office - Monday, September 9, 2024

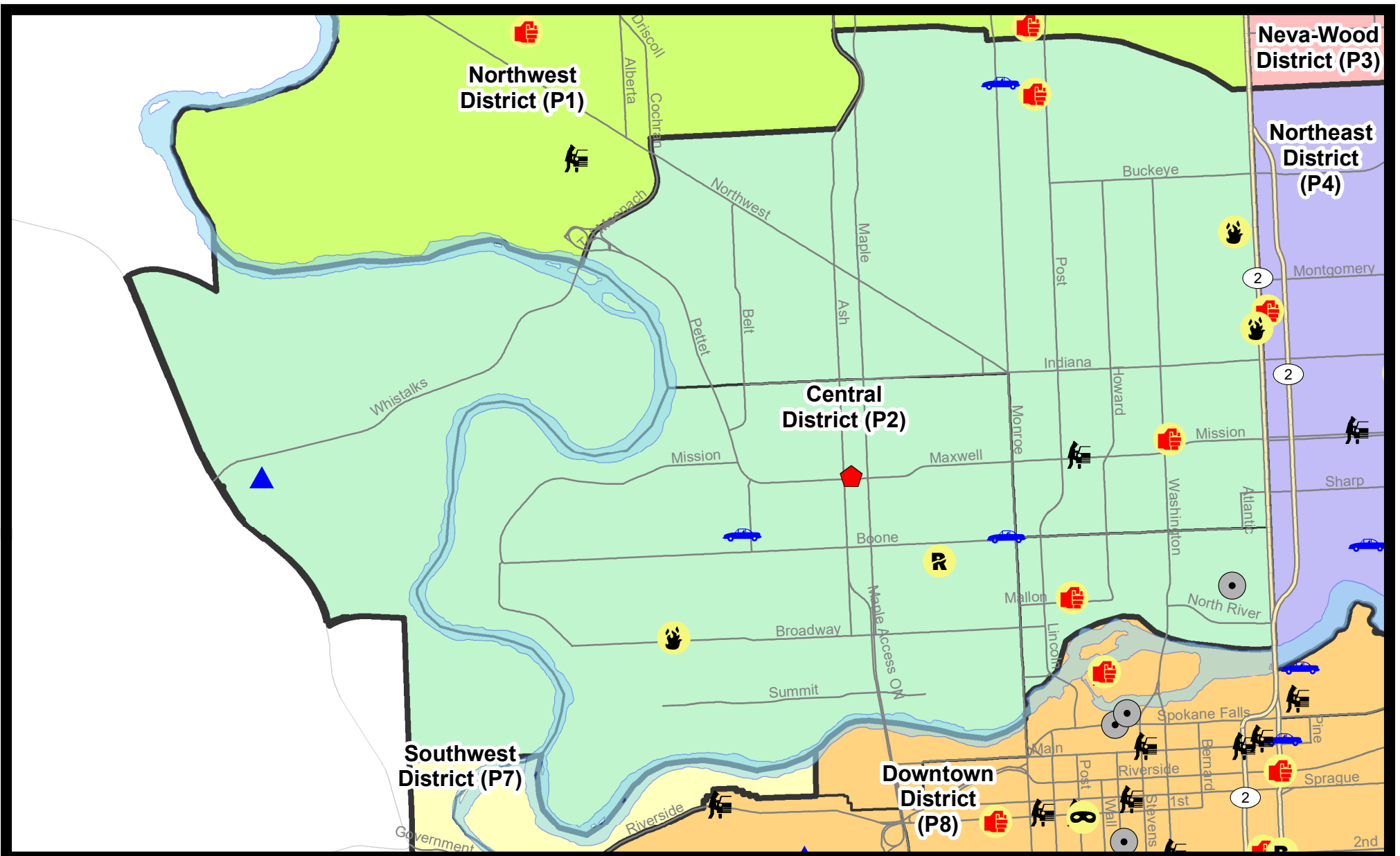
**NOTE:** SPD moved from UCR to the NIBRS reporting standard on 10/4/16 following the transition to a new RMS System. [Numbers on CompStat reports prior to this date should not be used as a comparison to those on this report.](#) Additional info on these reporting standards can be found on the FBI website: <https://ucr.fbi.gov/nibrs-overview>

This chart represents Preliminary counts of selected crime categories from Police Case Reports. Full statistical analysis to determine the confidence level of this data has not been performed. The % change columns on the preliminary counts differ from the percentage change on the NIBRS crime report, sometimes significantly. The CompStat report is designed for operational use and includes only selected NIBRS categories and coding less complex than full NIBRS rules. Official statistics for these and other NIBRS categories can be found on WASPC & FBI websites once available.



Note: On 1/8/23 a boundary change to P2 added a portion of the P1 area into P2 (SPA2EG); Consequently activity in P2 will appear a bit higher if compared to printed CompStat reports prior to 1/8/23





**City of Spokane**  
**Central District (P2)**  
**Selected**  
**Crime Types**  
**2024-09-01 to 2024-09-07**  
 Prepared By:  
**Crime Analysis Unit**  
**Spokane Police Department**

**Legend**


**NIBRS Events**

-  Criminal Homicide
-  Robbery Commercial
-  Aggravated Assault
-  Burglary Commercial
-  Rape
-  Robbery Person
-  Burglary Residential
-  Vehicle Prowling
-  Burglary Garage
-  Vehicle Theft
-  Arson

*Cases Represent LERMS Crime Codes  
 Points may indicate multiple events  
 Note: Veh Prowl is only Larceny category displayed*



*For Additional Information on Incidents pertaining to an Area, Trend, or Pattern Contact Information Analysis*



**THIS IS NOT A LEGAL DOCUMENT:**  
*The information shown on this map is compiled from various sources and is subject to constant revision. Information shown on this map should not be used to determine the location of facilities in relationship to property lines, section lines, streets, etc.*

Sunday - Saturday

9/1/2024 TO 9/7/2024

NW - Central District (P2)



<u>A/C</u>	<u>Offense Statute</u>	<u>Address</u>	<u>Reported Date</u>	<u>Dist</u>
<b>SPA2EG</b>				
C	ARSON 1D	2000 N DIVISION ST	9/3/2024	P2
C	ARSON 2D	2400 N ATLANTIC ST	9/3/2024	P2
C	ASSAULT 2D SEXUAL MOTIVATION	1500 N WASHINGTON ST	9/1/2024	P1
C	BURGLARY 2D FENCED AREA	2900 N MONROE ST	9/3/2024	P1
C	DRIVE BY SHOOTING	800 W EUCLID AVE	9/3/2024	P1
C	MAIL THEFT	1400 W YORK AVE	9/7/2024	P2
C	TAKING MOTOR VEHICLE WITHOUT PERMISSION 2D	900 W DALTON AVE	9/2/2024	P1
C	THEFT 3D ALL OTHER	1800 N MONROE ST	9/6/2024	P2
C	THEFT 3D ALL OTHER	1400 N WALL ST	9/3/2024	
C	THEFT 3D ALL OTHER	1900 N MONROE ST	9/7/2024	
C	THEFT 3D SHOPLIFTING	1700 W NORTHWEST BLVD	9/5/2024	P2
C	THEFT OF A FIREARM FROM MOTOR VEHICLE	700 W MAXWELL AVE	9/5/2024	P2
<b>SPA2RS</b>				
C	ASSAULT 2D	700 W MALLON AVE	9/3/2024	P1
C	BURGLARY 2D COMMERCIAL	100 W CATALDO AVE	9/6/2024	P1
A	THEFT 3D SHOPLIFTING	800 N WASHINGTON ST	9/2/2024	P2
<b>SPA2WC</b>				
C	ARSON 1D	2400 W BROADWAY AVE	9/4/2024	P1
C	ARSON 1D	2400 W BROADWAY AVE	9/5/2024	P2
C	RAPE 1D		9/3/2024	P1
C	RESIDENTIAL BURGLARY	1600 W MAXWELL AVE	9/4/2024	P1
C	THEFT 2D ALL OTHER	1000 W NORA AVE	9/2/2024	P2
C	THEFT 2D ALL OTHER	2300 W BOONE AVE	9/3/2024	P2
C	THEFT 2D ALL OTHER	1300 N MAPLE ST	9/3/2024	P1
C	THEFT 3D ALL OTHER	3200 W BOONE AVE	9/7/2024	P1
C	THEFT 3D SHOPLIFTING	1100 N MONROE ST	9/2/2024	P2
C	THEFT OF MOTOR VEHICLE	1000 W BOONE AVE	9/1/2024	P1
C	THEFT OF MOTOR VEHICLE	2100 W SHARP AVE	9/7/2024	P1
<b>SPA2WH</b>				
C	BURGLARY 2D GARAGE	1600 N RIVER RIDGE BLVD	9/3/2024	P1
C	MAIL THEFT	2800 W ELLIOTT DR	9/6/2024	P2
C	MAIL THEFT	1600 N RIVER RIDGE BLVD	9/7/2024	P1
C	THEFT 3D ALL OTHER	2800 W ELLIOTT DR	9/3/2024	P2

# SPOKANE POLICE DEPARTMENT

## Northeast Precinct

## BAKER Sector

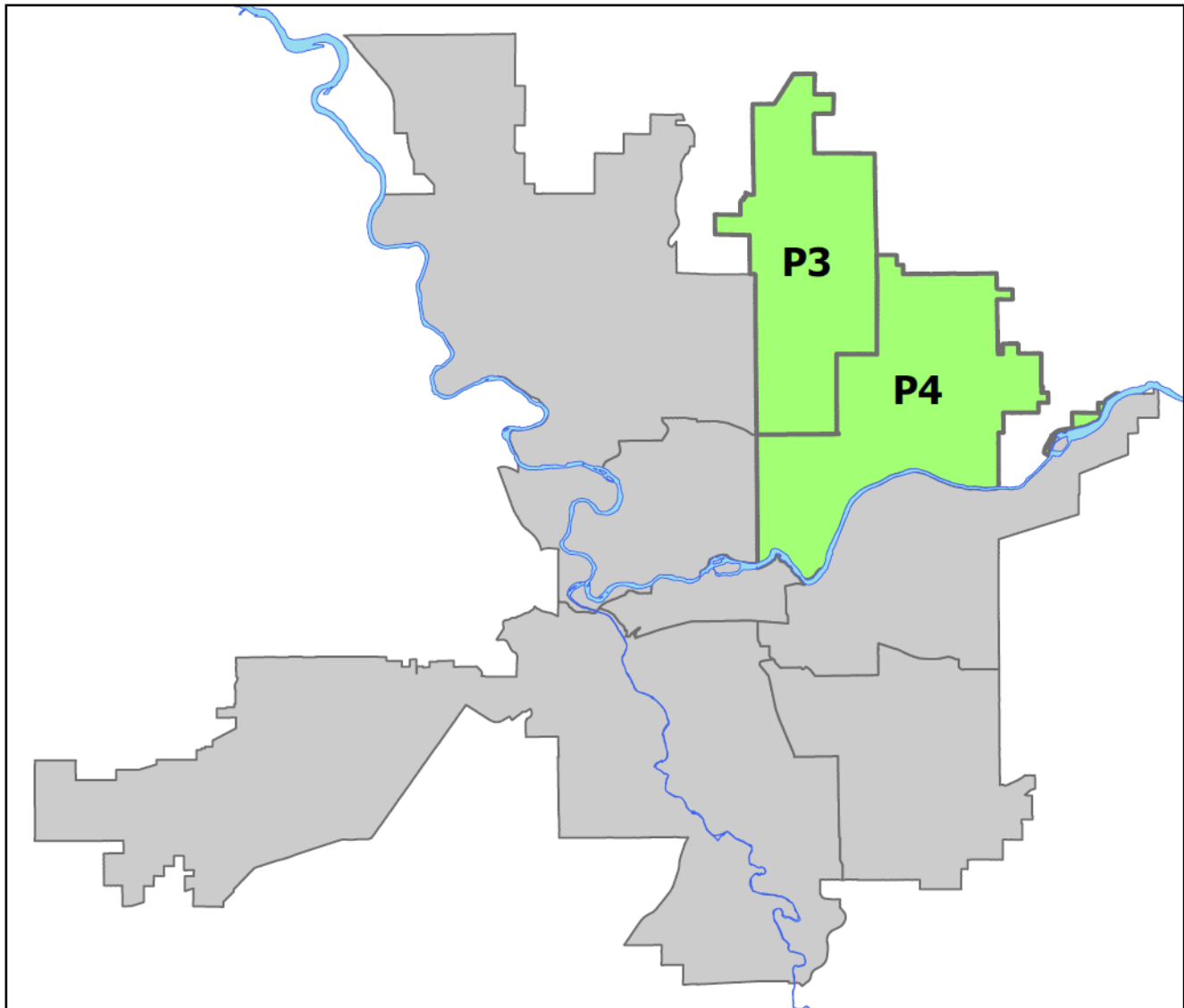


### PSA Commander

Captain Shawn Kendall

NevaWood District (P3)

Northeast District (P4)



POLICE SUMMARY - Ending: Saturday, September 7, 2024

# NORTHEAST PRECINCT (P3, P4) BAKER SECTOR



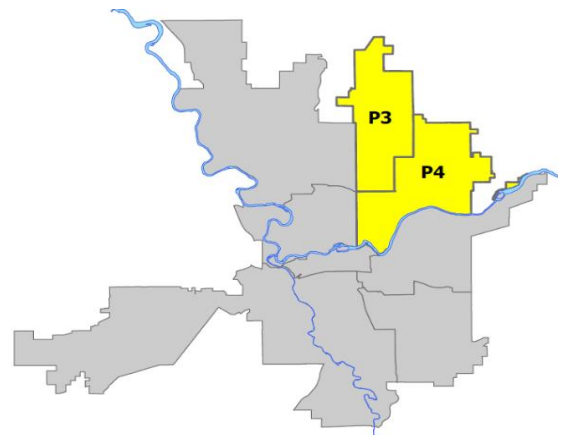
## Preliminary IBR Counts

NIBRS Categories (Part 1 Selected)	7 Day Comparison			28 Day Comparison			YTD Comparison		
	Current	Prior	Percent	Current	Prior	Percent	Current	Prior	Percent
<b>Violent</b>									
Criminal Homicide	0	0		0	1	-100.00%	4	6	-33.33%
Rape	0	1	-100.00%	5	6	-16.67%	38	50	-24.00%
Robbery - Commercial	1	0		1	0		27	44	-38.64%
Robbery - Person	0	3	-100.00%	5	5	0.00%	44	57	-22.81%
Aggravated Assault - Non DV	3	2	50.00%	15	20	-25.00%	121	137	-11.68%
Aggravated Assault - DV	2	1	100.00%	7	17	-58.82%	90	96	-6.25%
<b>Violent Total:</b>	<b>6</b>	<b>7</b>	<b>-14.29%</b>	<b>33</b>	<b>49</b>	<b>-32.65%</b>	<b>324</b>	<b>390</b>	<b>-16.92%</b>
<b>Property</b>									
Burglary - Residential	4	7	-42.86%	18	9	100.00%	129	265	-51.32%
Burglary Garage	3	2	50.00%	14	6	133.33%	84	125	-32.80%
Burglary Commercial	2	2	0.00%	16	8	100.00%	124	155	-20.00%
Larceny	61	71	-14.08%	256	247	3.64%	2084	2567	-18.82%
Vehicle Theft	4	7	-42.86%	31	35	-11.43%	311	478	-34.94%
Arson	1	0		2	0		17	22	-22.73%
<b>Property Total:</b>	<b>75</b>	<b>89</b>	<b>-15.73%</b>	<b>337</b>	<b>305</b>	<b>10.49%</b>	<b>2749</b>	<b>3612</b>	<b>-23.89%</b>
<b>Preliminary Part 1 Crime Totals:</b>	<b>81</b>	<b>96</b>	<b>-15.63%</b>	<b>370</b>	<b>354</b>	<b>4.52%</b>	<b>3073</b>	<b>4002</b>	<b>-23.21%</b>
<b>Current 7 Day Period:</b>	9/1/2024 - 9/7/2024			<b>Prior 7 Day Period:</b>	8/25/2024 - 8/31/2024				
<b>Current 28 Day Period:</b>	8/11/2024 - 9/7/2024			<b>Prior 28 Day Period:</b>	7/14/2024 - 8/10/2024				
<b>Current YTD Day Period:</b>	1/1/2024 - 9/7/2024			<b>Prior YTD Period:</b>	1/1/2023 - 9/7/2023				

Prepared by SPD Crime Analysis Office - Monday, September 9, 2024

**NOTE:** SPD moved from UCR to the NIBRS reporting standard on 10/4/16 following the transition to a new RMS System. [Numbers on CompStat reports prior to this date should not be used as a comparison to those on this report.](#) Additional info on these reporting standards can be found on the FBI website: <https://ucr.fbi.gov/nibrs-overview>

This chart represents Preliminary counts of selected crime categories from Police Case Reports. Full statistical analysis to determine the confidence level of this data has not been performed. The % change columns on the preliminary counts differ from the percentage change on the NIBRS crime report, sometimes significantly. The CompStat report is designed for operational use and includes only selected NIBRS categories and coding less complex than full NIBRS rules. Official statistics for these and other NIBRS categories can be found on WASPC & FBI websites once available.



Note: On 1/8/23 boundary changes were implemented dividing the North Precinct into two (NW and NE). The Northeast Precinct BAKER Sector consists of P3 and P4; Consequently this page did not exist on printed reports prior to 1/8/23



**NE - Neva-Wood District (P3)**

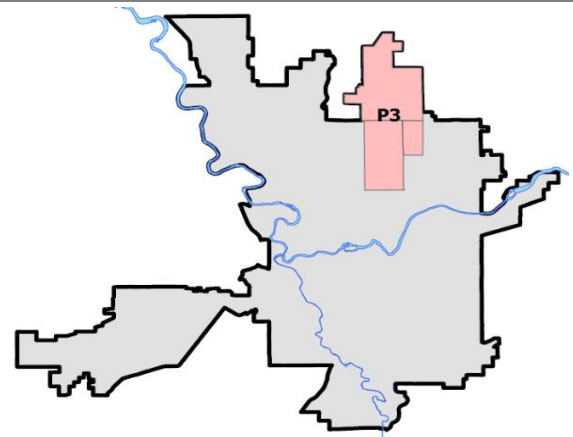
**Preliminary IBR Counts**

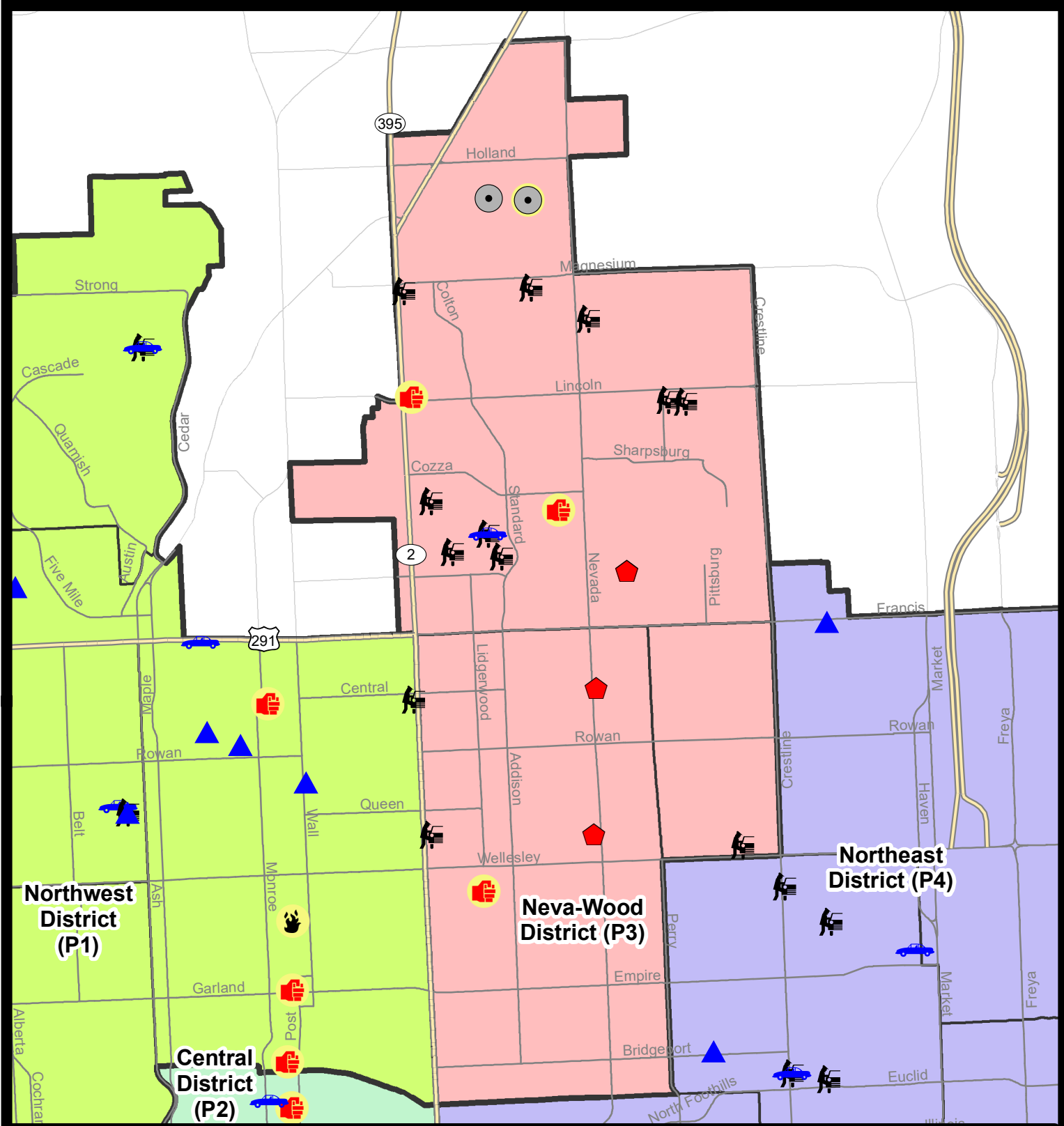
NIBRS Categories (Part 1 Selected)		7 Day Comparison			28 Day Comparison			YTD Comparison		
		Current	Prior	Percent	Current	Prior	Percent	Current	Prior	Percent
<b>Violent</b>	Criminal Homicide	0	0		0	0		1	3	-66.67%
	Rape	0	0		3	1	200.00%	20	28	-28.57%
	Robbery - Commercial	1	0		1	0		13	30	-56.67%
	Robbery - Person	0	3	-100.00%	4	1	300.00%	24	25	-4.00%
	Aggravated Assault - Non DV	2	2	0.00%	11	7	57.14%	58	52	11.54%
	Aggravated Assault - DV	1	0		3	9	-66.67%	43	59	-27.12%
<b>Violent Total:</b>		<b>4</b>	<b>5</b>	<b>-20.00%</b>	<b>22</b>	<b>18</b>	<b>22.22%</b>	<b>159</b>	<b>197</b>	<b>-19.29%</b>
<b>Property</b>	Burglary - Residential	4	1	300.00%	7	3	133.33%	65	144	-54.86%
	Burglary Garage	0	2	-100.00%	8	4	100.00%	51	85	-40.00%
	Burglary Commercial	2	0		11	3	266.67%	68	113	-39.82%
	Larceny	37	42	-11.90%	151	157	-3.82%	1282	1742	-26.41%
	Vehicle Theft	1	5	-80.00%	17	23	-26.09%	163	249	-34.54%
	Arson	0	0		0	0		4	16	-75.00%
<b>Property Total:</b>		<b>44</b>	<b>50</b>	<b>-12.00%</b>	<b>194</b>	<b>190</b>	<b>2.11%</b>	<b>1633</b>	<b>2349</b>	<b>-30.48%</b>
<b>Preliminary Part 1 Crime Totals:</b>		<b>48</b>	<b>55</b>	<b>-12.73%</b>	<b>216</b>	<b>208</b>	<b>3.85%</b>	<b>1792</b>	<b>2546</b>	<b>-29.62%</b>
<b>Current 7 Day Period:</b>		9/1/2024 - 9/7/2024			<b>Prior 7 Day Period:</b>		8/25/2024 - 8/31/2024			
<b>Current 28 Day Period:</b>		8/11/2024 - 9/7/2024			<b>Prior 28 Day Period:</b>		7/14/2024 - 8/10/2024			
<b>Current YTD Day Period:</b>		1/1/2024 - 9/7/2024			<b>Prior YTD Period:</b>		1/1/2023 - 9/7/2023			

Prepared by SPD Crime Analysis Office - Monday, September 9, 2024

**NOTE:** SPD moved from UCR to the NIBRS reporting standard on 10/4/16 following the transition to a new RMS System. [Numbers on CompStat reports prior to this date should not be used as a comparison to those on this report.](#) Additional info on these reporting standards can be found on the FBI website: <https://ucr.fbi.gov/nibrs-overview>

This chart represents Preliminary counts of selected crime categories from Police Case Reports. Full statistical analysis to determine the confidence level of this data has not been performed. The % change columns on the preliminary counts differ from the percentage change on the NIBRS crime report, sometimes significantly. The CompStat report is designed for operational use and includes only selected NIBRS categories and coding less complex than full NIBRS rules. Official statistics for these and other NIBRS categories can be found on WASPC & FBI websites once available.





**City of Spokane**  
**Neva-Wood District (P3)**  
**Selected Crime Codes**  
**2024-09-01 to 2024-09-07**  
 Prepared By:  
**Crime Analysis Unit**  
**Spokane Police Department**

**Legend**

**NIBRS Events**

Criminal Homicide	Robbery Person	Burglary Commercial
Rape	Aggravated Assault	Vehicle Prowling
Robbery Commercial	Burglary Residential	Vehicle Theft
	Burglary Garage	Arson

*Cases Represent LERMS Crime Codes  
 Points may indicate multiple events  
 Note: Veh Prowl is only Larceny displayed*

*For Additional Information on Incidents pertaining to an Area, Trend, or Pattern Contact Information Analysis*

0 0.2 0.4 0.8 Miles

**THIS IS NOT A LEGAL DOCUMENT.**  
 The information shown on this map is compiled from various sources and is subject to constant revision. Information shown on this map should not be used to determine the location of facilities in relationship to property lines, section lines, streets, etc.

Sunday - Saturday

9/1/2024 TO 9/7/2024

NE - Neva-Wood District (P3)



<u>A/C</u>	<u>Offense Statute</u>	<u>Address</u>	<u>Reported Date</u>	<u>Dist</u>
<b>SPB3NL</b>				
C	ASSAULT 3D WEAPON OR NEGLIGENT INJURY	E PRINCETON AVE / N LIDGERWOOD ST	9/3/2024	P4
C	BURGLARY 1D FROM RESIDENCE	900 E WABASH AVE	9/7/2024	P3
A	RESIDENTIAL BURGLARY	1000 E CENTRAL AVE	9/7/2024	P4
C	RETAIL THEFT WITH SPECIAL CIRCUMSTANCES 3D	5500 N DIVISION ST	9/6/2024	P4
C	THEFT 2D ALL OTHER	4700 N DIVISION ST	9/4/2024	P3
C	THEFT 2D FROM BUILDING	900 E COURTLAND AVE	9/2/2024	P3
C	THEFT 3D ALL OTHER	600 E DECATUR AVE	9/1/2024	P4
C	THEFT 3D ALL OTHER	900 E COURTLAND AVE	9/4/2024	P4
C	THEFT 3D ALL OTHER	6000 N MAYFAIR ST	9/5/2024	P3
C	THEFT 3D ALL OTHER	1100 E EVERETT AVE	9/5/2024	P3
C	THEFT 3D FROM BUILDING	6000 N RUBY ST	9/7/2024	P3
C	THEFT 3D FROM MOTOR VEHICLE	4700 N DIVISION ST	9/6/2024	P3
C	THEFT 3D SHOPLIFTING	5500 N DIVISION ST	9/2/2024	P4
C	THEFT 3D SHOPLIFTING	4700 N DIVISION ST	9/1/2024	P4
C	THEFT 3D SHOPLIFTING	5600 N DIVISION ST	9/6/2024	P4
C	THEFT 3D SHOPLIFTING	4700 N DIVISION ST	9/6/2024	P4
C	THEFT OF A FIREARM ALL OTHER LOCATIONS	900 E WABASH AVE	9/7/2024	P3
C	THEFT OF A FIREARM FROM BUILDING	0 E DALTON AVE	9/6/2024	P3
<b>SPB3SH</b>				
C	ASSAULT 2D	0 E LINCOLN RD	9/3/2024	P3
C	ASSAULT 2D	800 E SITKA AVE	9/6/2024	P3
C	BURGLARY 1D FROM RESIDENCE	1200 E LYONS AVE	9/5/2024	P4
C	BURGLARY 2D COMMERCIAL	9200 N COLTON ST	9/4/2024	P4
C	RESIDENTIAL BURGLARY	1200 E LYONS AVE	9/4/2024	P4
C	ROBBERY 1D COMMERCIAL	9200 N NEVADA ST	9/1/2024	P4
C	SHOPLIFTING BURGLARY	9200 N NEVADA ST	9/3/2024	P4
C	THEFT 2D ALL OTHER	0 E WEILE AVE	9/1/2024	P3
C	THEFT 2D ALL OTHER	6300 N HELENA ST	9/3/2024	P3
C	THEFT 2D FROM BUILDING	9200 N NEWPORT HWY	9/3/2024	P3
C	THEFT 2D FROM MOTOR VEHICLE	200 E WEDGEWOOD AVE	9/5/2024	P3
C	THEFT 2D FROM MOTOR VEHICLE	1700 E LINCOLN RD	9/5/2024	P3
C	THEFT 2D FROM MOTOR VEHICLE	1700 E LINCOLN RD	9/5/2024	P4
C	THEFT 3D ALL OTHER	9200 N COLTON ST	9/6/2024	P4
C	THEFT 3D FROM BUILDING	8400 N NEVADA ST	9/1/2024	P3
C	THEFT 3D FROM BUILDING	9200 N COLTON ST	9/5/2024	P3
C	THEFT 3D FROM BUILDING	9700 N NEWPORT HWY	9/7/2024	P3
A	THEFT 3D FROM MOTOR VEHICLE	0 E PINE RIDGE CT	9/3/2024	P3
C	THEFT 3D FROM MOTOR VEHICLE	8400 N NEVADA ST	9/3/2024	P3

For protection of victim privacy, the entire address on sexual assault crimes has been redacted.

<b>A/C</b>	<b>Offense Statute</b>	<b>Address</b>	<b>Reported Date</b>	<b>Dist</b>
C	THEFT 3D FROM MOTOR VEHICLE	6900 N WISCOMB ST	9/4/2024	P3
A	THEFT 3D FROM MOTOR VEHICLE	0 E WEILE AVE	9/5/2024	P3
C	THEFT 3D FROM MOTOR VEHICLE	7000 N WISCOMB ST	9/5/2024	P3
C	THEFT 3D SHOPLIFTING	9400 N DIVISION ST	9/4/2024	P4
C	THEFT 3D SHOPLIFTING	9600 N NEWPORT HWY	9/4/2024	P3
C	THEFT 3D SHOPLIFTING	9300 N DIVISION ST	9/5/2024	P4
C	THEFT 3D SHOPLIFTING	10100 N NEWPORT HWY	9/4/2024	
C	THEFT OF A FIREARM FROM MOTOR VEHICLE	600 E MAGNESIUM RD	9/3/2024	P3
C	THEFT OF MOTOR VEHICLE	7000 N WISCOMB ST	9/6/2024	P4
<b><u>SPB3WH</u></b>				
A	THEFT 3D FROM MOTOR VEHICLE	4700 N MAGNOLIA ST	9/7/2024	P4
C	THEFT 3D VEHICLE PARTS AND ACCESSORIES	1500 E DALKE AVE	9/1/2024	P3





**NE - Northeast District (P4)**

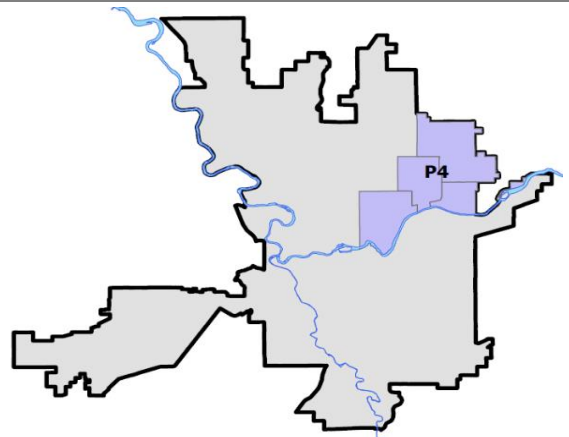
**Preliminary IBR Counts**

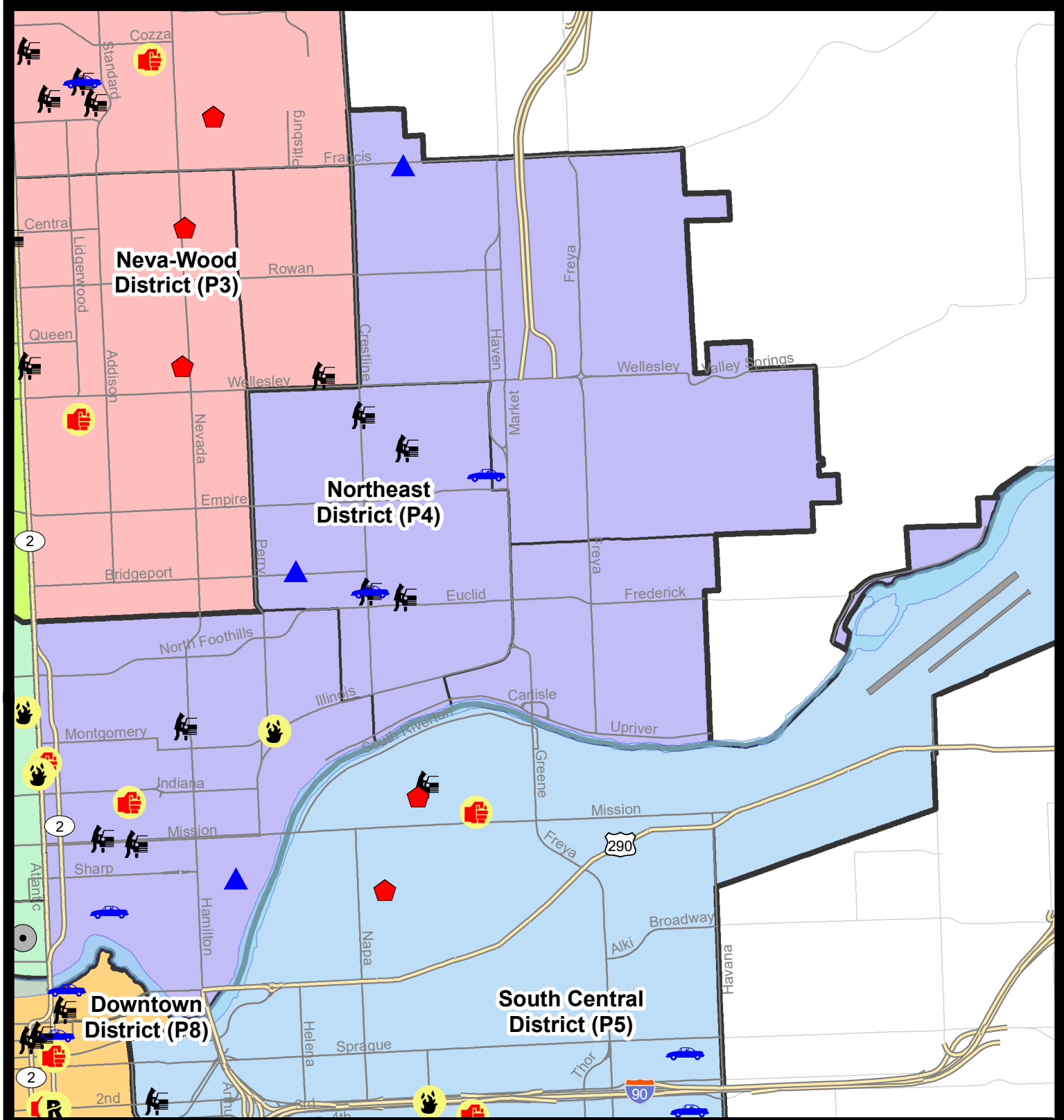
NIBRS Categories (Part 1 Selected)		7 Day Comparison			28 Day Comparison			YTD Comparison		
		Current	Prior	Percent	Current	Prior	Percent	Current	Prior	Percent
<b>Violent</b>	Criminal Homicide	0	0		0	1	-100.00%	3	3	0.00%
	Rape	0	1	-100.00%	2	5	-60.00%	18	22	-18.18%
	Robbery - Commercial	0	0		0	0		14	14	0.00%
	Robbery - Person	0	0		1	4	-75.00%	20	32	-37.50%
	Aggravated Assault - Non DV	1	0		4	13	-69.23%	63	85	-25.88%
	Aggravated Assault - DV	1	1	0.00%	4	8	-50.00%	47	37	27.03%
<b>Violent Total:</b>		2	2	0.00%	11	31	-64.52%	165	193	-14.51%
<b>Property</b>	Burglary - Residential	0	6	-100.00%	11	6	83.33%	64	121	-47.11%
	Burglary Garage	3	0		6	2	200.00%	33	40	-17.50%
	Burglary Commercial	0	2	-100.00%	5	5	0.00%	56	42	33.33%
	Larceny	24	29	-17.24%	105	90	16.67%	802	825	-2.79%
	Vehicle Theft	3	2	50.00%	14	12	16.67%	148	229	-35.37%
	Arson	1	0		2	0		13	6	116.67%
<b>Property Total:</b>		31	39	-20.51%	143	115	24.35%	1116	1263	-11.64%
<b>Preliminary Part 1 Crime Totals:</b>		33	41	-19.51%	154	146	5.48%	1281	1456	-12.02%
<b>Current 7 Day Period:</b>		9/1/2024 - 9/7/2024			<b>Prior 7 Day Period:</b>		8/25/2024 - 8/31/2024			
<b>Current 28 Day Period:</b>		8/11/2024 - 9/7/2024			<b>Prior 28 Day Period:</b>		7/14/2024 - 8/10/2024			
<b>Current YTD Day Period:</b>		1/1/2024 - 9/7/2024			<b>Prior YTD Period:</b>		1/1/2023 - 9/7/2023			

Prepared by SPD Crime Analysis Office - Monday, September 9, 2024

**NOTE:** SPD moved from UCR to the NIBRS reporting standard on 10/4/16 following the transition to a new RMS System. [Numbers on CompStat reports prior to this date should not be used as a comparison to those on this report.](#) Additional info on these reporting standards can be found on the FBI website: <https://ucr.fbi.gov/nibrs-overview>

This chart represents Preliminary counts of selected crime categories from Police Case Reports. Full statistical analysis to determine the confidence level of this data has not been performed. The % change columns on the preliminary counts differ from the percentage change on the NIBRS crime report, sometimes significantly. The CompStat report is designed for operational use and includes only selected NIBRS categories and coding less complex than full NIBRS rules. Official statistics for these and other NIBRS categories can be found on WASPC & FBI websites once available.





**City of Spokane**  
**Northeast District (P4)**  
**Selected Crime Codes**  
**2024-09-01 to 2024-09-07**  
 Prepared By:  
**Crime Analysis Unit**  
**Spokane Police Department**

**Legend**  
**NIBRS Events**


*Cases Represent LERMS Crime Codes  
 Points may indicate multiple events  
 Note: Veh Prowl is only Larceny displayed*

**SPokane Police**

0 0.2 0.4 0.8 Miles

**Geographic Information System**

**SPokane**

THIS IS NOT A LEGAL DOCUMENT. The information shown on this map is compiled from various sources and is subject to constant revision. Information shown on this map should not be used to determine the location of facilities in relationship to property lines, section lines, streets, etc.

*For Additional Information on Incidents pertaining to an Area, Trend, or Pattern Contact Information Analysis*

Sunday - Saturday

9/1/2024 TO 9/7/2024



NE - Northeast District (P4)

<u>A/C</u>	<u>Offense Statute</u>	<u>Address</u>	<u>Reported Date</u>	<u>Dist</u>
<b>SPB4BE</b>				
C	BURGLARY 2D GARAGE	1600 E BRIDGEPORT AVE	9/3/2024	P4
C	THEFT 2D ALL OTHER	3000 E EUCLID AVE	9/5/2024	P4
C	THEFT 2D FROM MOTOR VEHICLE	2100 E HEROY AVE	9/6/2024	P4
C	THEFT 3D ALL OTHER	3900 N MARKET ST	9/3/2024	P4
C	THEFT 3D FROM BUILDING	1800 E BRIDGEPORT AVE	9/3/2024	P4
C	THEFT 3D FROM MOTOR VEHICLE	2300 E EUCLID AVE	9/1/2024	P4
C	THEFT 3D FROM MOTOR VEHICLE	3200 N CRESTLINE ST	9/3/2024	P4
C	THEFT 3D FROM MOTOR VEHICLE	2400 E ROCKWELL AVE	9/7/2024	P4
C	THEFT 3D SHOPLIFTING	3900 N MARKET ST	9/4/2024	P4
C	THEFT OF MOTOR VEHICLE	3200 N CRESTLINE ST	9/3/2024	P4
C	THEFT OF MOTOR VEHICLE	3900 N MARKET ST	9/5/2024	P4
<b>SPB4HI</b>				
C	BURGLARY 2D GARAGE	2400 E FRANCIS AVE	9/5/2024	
C	THEFT 3D ALL OTHER	3700 E WELLESLEY AVE	9/6/2024	P4
C	THEFT 3D ALL OTHER	2800 E QUEEN AVE	9/6/2024	P4
C	THEFT 3D VEHICLE PARTS AND ACCESSORIES	4900 N LACEY ST	9/6/2024	P4
<b>SPB4LO</b>				
C	ARSON 2D	N NORTH CENTER ST / E ILLINOIS AVE	9/3/2024	P1
C	ASSAULT 1D	2000 N DIVISION ST	9/6/2024	P2
C	ASSAULT 2D	1800 N ADDISON ST	9/2/2024	P4
C	BURGLARY 2D GARAGE	1200 N SUPERIOR ST	9/4/2024	
C	THEFT 2D ALL OTHER	700 N CINCINNATI ST	9/3/2024	P4
C	THEFT 2D FROM BUILDING	900 E SHARP AVE	9/2/2024	P4
C	THEFT 2D FROM MOTOR VEHICLE	500 E MISSION AVE	9/2/2024	P4
C	THEFT 3D ALL OTHER	200 E SHARP AVE	9/2/2024	P4
C	THEFT 3D ALL OTHER	1100 N DIVISION ST	9/3/2024	P4
C	THEFT 3D ALL OTHER	900 E MISSION AVE	9/3/2024	P4
C	THEFT 3D ALL OTHER	1100 N STANDARD ST	9/3/2024	P4
C	THEFT 3D ALL OTHER	700 E ERMINA AVE	9/3/2024	
C	THEFT 3D FROM BUILDING	500 E BOONE AVE	9/1/2024	P4
C	THEFT 3D FROM MOTOR VEHICLE	300 E MISSION AVE	9/1/2024	P4
C	THEFT 3D FROM MOTOR VEHICLE	2200 N HAMILTON ST	9/2/2024	P4
C	THEFT 3D SHOPLIFTING	900 E MISSION AVE	9/3/2024	P4
C	THEFT 3D VEHICLE PARTS AND ACCESSORIES	2900 N DIVISION ST	9/7/2024	P4
C	THEFT OF MOTOR VEHICLE	300 E DESMET AVE	9/3/2024	P4

# SPOKANE POLICE DEPARTMENT



## South Precinct CHARLIE Sector

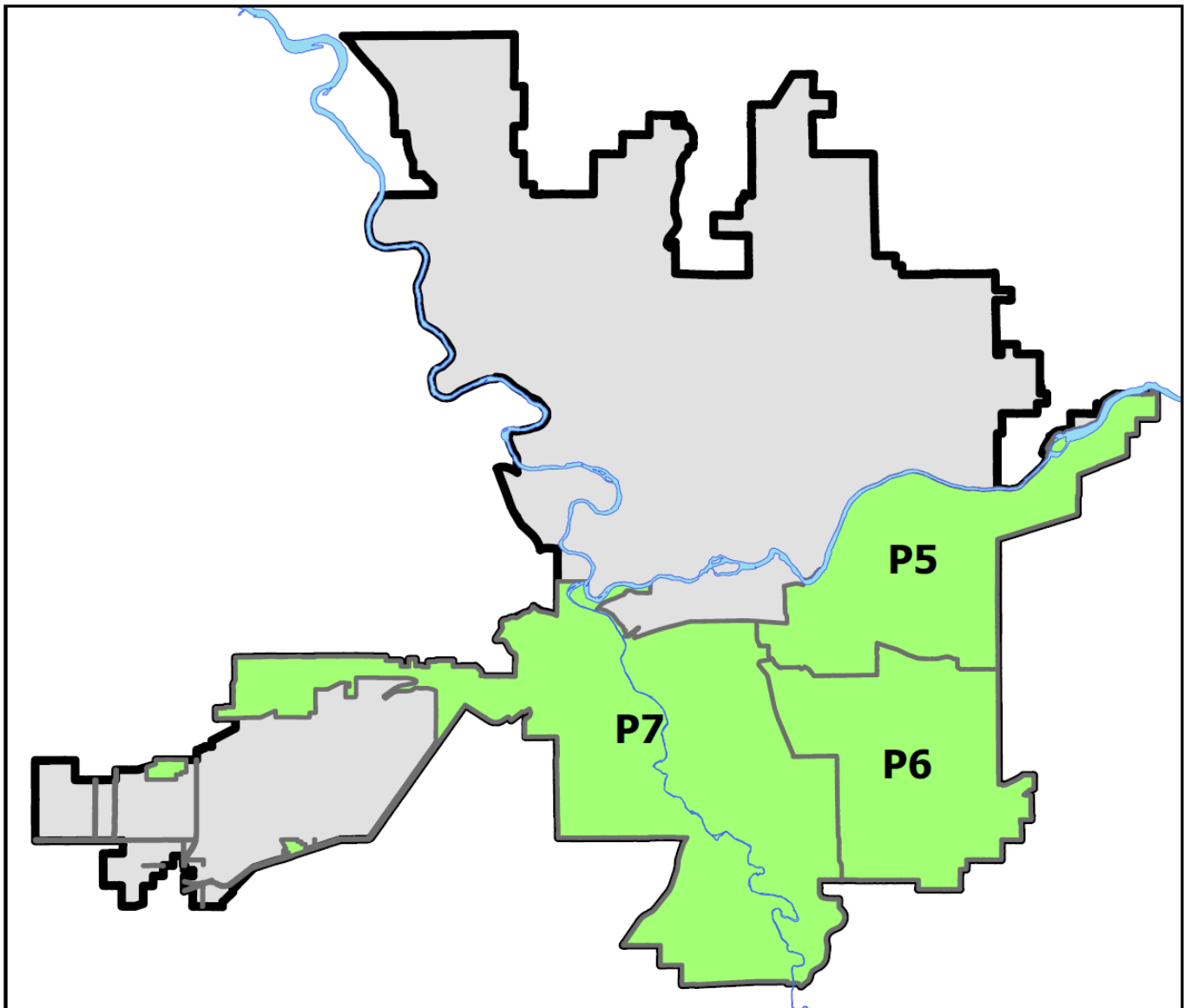
### PSA Commander

Captain Matt Cowles

South Central District (P5)

Southeast District (P6)

Southwest District (P7)



POLICE SUMMARY - Ending: Saturday, September 7, 2024

# ***SOUTH PRECINCT (P5, P6, P7) CHARLIE SECTOR***



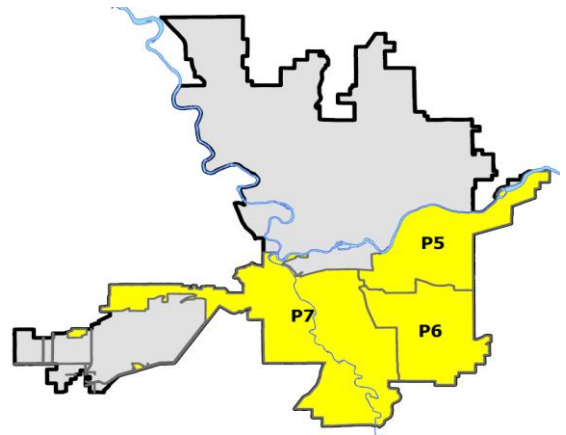
## Preliminary IBR Counts

NIBRS Categories (Part 1 Selected)		7 Day Comparison			28 Day Comparison			YTD Comparison		
		Current	Prior	Percent	Current	Prior	Percent	Current	Prior	Percent
<b>Violent</b>	Criminal Homicide	0	0		0	0		3	5	-40.00%
	Rape	0	0		3	2	50.00%	40	54	-25.93%
	Robbery - Commercial	0	0		0	1	-100.00%	14	10	40.00%
	Robbery - Person	0	1	-100.00%	4	2	100.00%	28	30	-6.67%
	Aggravated Assault - Non DV	1	2	-50.00%	10	14	-28.57%	85	94	-9.57%
	Aggravated Assault - DV	5	0		9	12	-25.00%	78	65	20.00%
<b>Violent Total:</b>		<b>6</b>	<b>3</b>	<b>100.00%</b>	<b>26</b>	<b>31</b>	<b>-16.13%</b>	<b>248</b>	<b>258</b>	<b>-3.88%</b>
<b>Property</b>	Burglary - Residential	6	2	200.00%	24	19	26.32%	135	121	11.57%
	Burglary Garage	0	1	-100.00%	8	13	-38.46%	87	110	-20.91%
	Burglary Commercial	1	5	-80.00%	12	6	100.00%	75	103	-27.18%
	Larceny	46	40	15.00%	184	156	17.95%	1288	1588	-18.89%
	Vehicle Theft	9	4	125.00%	24	20	20.00%	196	374	-47.59%
	Arson	1	1	0.00%	4	5	-20.00%	28	11	154.55%
<b>Property Total:</b>		<b>63</b>	<b>53</b>	<b>18.87%</b>	<b>256</b>	<b>219</b>	<b>16.89%</b>	<b>1809</b>	<b>2307</b>	<b>-21.59%</b>
<b>Preliminary Part 1 Crime Totals:</b>		<b>69</b>	<b>56</b>	<b>23.21%</b>	<b>282</b>	<b>250</b>	<b>12.80%</b>	<b>2057</b>	<b>2565</b>	<b>-19.81%</b>
<b>Current 7 Day Period:</b>		9/1/2024 - 9/7/2024			<b>Prior 7 Day Period:</b>		8/25/2024 - 8/31/2024			
<b>Current 28 Day Period:</b>		8/11/2024 - 9/7/2024			<b>Prior 28 Day Period:</b>		7/14/2024 - 8/10/2024			
<b>Current YTD Day Period:</b>		1/1/2024 - 9/7/2024			<b>Prior YTD Period:</b>		1/1/2023 - 9/7/2023			

Prepared by SPD Crime Analysis Office - Monday, September 9, 2024

**NOTE:** SPD moved from UCR to the NIBRS reporting standard on 10/4/16 following the transition to a new RMS System. [Numbers on CompStat reports prior to this date should not be used as a comparison to those on this report.](#) Additional info on these reporting standards can be found on the FBI website: <https://ucr.fbi.gov/nibrs-overview>

This chart represents Preliminary counts of selected crime categories from Police Case Reports. Full statistical analysis to determine the confidence level of this data has not been performed. The % change columns on the preliminary counts differ from the percentage change on the NIBRS crime report, sometimes significantly. The CompStat report is designed for operational use and includes only selected NIBRS categories and coding less complex than full NIBRS rules. Official statistics for these and other NIBRS categories can be found on WASPC & FBI websites once available.



Note: On 1/8/23 boundary changes incorporated portions of P7 into the Downtown Precinct (SPD8BA and SPD8PV); Consequently activity in P7 will appear lower if compared to printed CompStat reports prior to 1/8/23



**SE - South Central District (P5)**

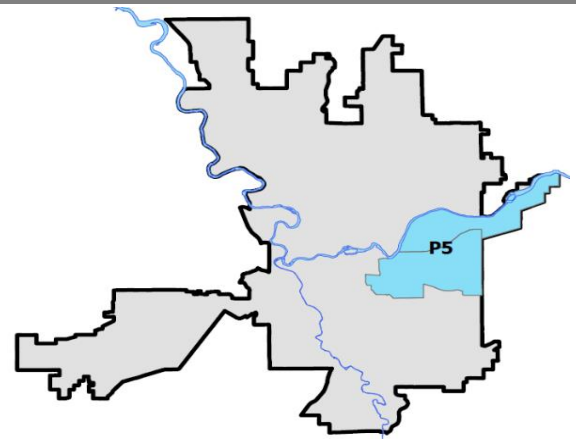
**Preliminary IBR Counts**

NIBRS Categories (Part 1 Selected)		7 Day Comparison			28 Day Comparison			YTD Comparison		
		Current	Prior	Percent	Current	Prior	Percent	Current	Prior	Percent
<b>Violent</b>	Criminal Homicide	0	0		0	0		0	2	-100.00%
	Rape	0	0		1	0		14	28	-50.00%
	Robbery - Commercial	0	0		0	0		2	2	0.00%
	Robbery - Person	0	0		2	1	100.00%	12	18	-33.33%
	Aggravated Assault - Non DV	1	2	-50.00%	5	6	-16.67%	45	47	-4.26%
	Aggravated Assault - DV	1	0		5	8	-37.50%	36	36	0.00%
<b>Violent Total:</b>		<b>2</b>	<b>2</b>	<b>0.00%</b>	<b>13</b>	<b>15</b>	<b>-13.33%</b>	<b>109</b>	<b>133</b>	<b>-18.05%</b>
<b>Property</b>	Burglary - Residential	4	1	300.00%	12	4	200.00%	50	38	31.58%
	Burglary Garage	0	0		1	6	-83.33%	28	30	-6.67%
	Burglary Commercial	0	1	-100.00%	6	3	100.00%	39	62	-37.10%
	Larceny	10	17	-41.18%	62	62	0.00%	478	560	-14.64%
	Vehicle Theft	2	3	-33.33%	10	6	66.67%	66	122	-45.90%
	Arson	1	0		3	0		13	7	85.71%
<b>Property Total:</b>		<b>17</b>	<b>22</b>	<b>-22.73%</b>	<b>94</b>	<b>81</b>	<b>16.05%</b>	<b>674</b>	<b>819</b>	<b>-17.70%</b>
<b>Preliminary Part 1 Crime Totals:</b>		<b>19</b>	<b>24</b>	<b>-20.83%</b>	<b>107</b>	<b>96</b>	<b>11.46%</b>	<b>783</b>	<b>952</b>	<b>-17.75%</b>
<b>Current 7 Day Period:</b>		9/1/2024 - 9/7/2024			<b>Prior 7 Day Period:</b>		8/25/2024 - 8/31/2024			
<b>Current 28 Day Period:</b>		8/11/2024 - 9/7/2024			<b>Prior 28 Day Period:</b>		7/14/2024 - 8/10/2024			
<b>Current YTD Day Period:</b>		1/1/2024 - 9/7/2024			<b>Prior YTD Period:</b>		1/1/2023 - 9/7/2023			

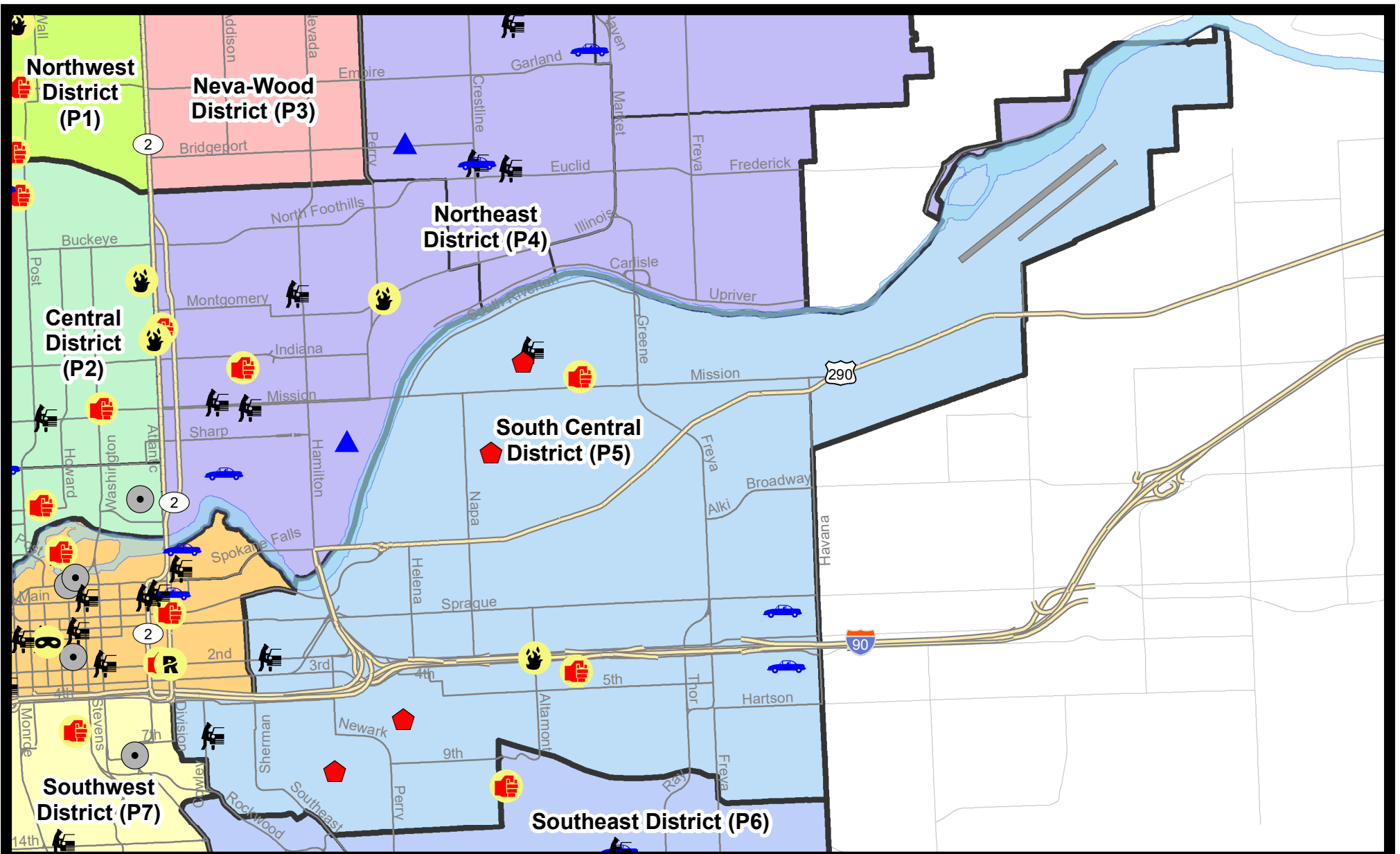

Prepared by SPD Crime Analysis Office - Monday, September 9, 2024

**NOTE:** SPD moved from UCR to the NIBRS reporting standard on 10/4/16 following the transition to a new RMS System. [Numbers on CompStat reports prior to this date should not be used as a comparison to those on this report.](#) Additional info on these reporting standards can be found on the FBI website: <https://ucr.fbi.gov/nibrs-overview>

This chart represents Preliminary counts of selected crime categories from Police Case Reports. Full statistical analysis to determine the confidence level of this data has not been performed. The % change columns on the preliminary counts differ from the percentage change on the NIBRS crime report, sometimes significantly. The CompStat report is designed for operational use and includes only selected NIBRS categories and coding less complex than full NIBRS rules. Official statistics for these and other NIBRS categories can be found on WASPC & FBI websites once available.














**Note:** On 2/10/21 a portion of the Police Block SPC5EC became part of the Downtown Precinct (SPD8EC); Consequently activity in P5 will appear lower if compared to printed CompStat reports prior to 2/10/21

**City of Spokane**  
**South Central District (P5)**  
**Selected Crime Types**  
**2024-09-01 to 2024-09-07**  
 Prepared By:  
**Crime Analysis Unit**  
**Spokane Police Department**

**Legend**




**NIBRS Events**

 Criminal Homicide	 Robbery Commercial	 Aggravated Assault	 Burglary Commercial
 Rape	 Robbery Person	 Burglary Residential	 Vehicle Prowling
		 Burglary Garage	 Vehicle Theft
			 Arson

*Cases Represent LERMS Crime Codes  
 Points may indicate multiple events  
 Note: Veh Prowl is only Larceny category displayed*



*For Additional Information on Incidents  
 pertaining to an Area, Trend, or Pattern  
 Contact Information Analysis*

**THIS IS NOT A LEGAL DOCUMENT:**  
*The information shown on this map is compiled from various sources and is subject to constant revision. Information shown on this map should not be used to determine the location of facilities in relationship to property lines, section lines, streets, etc.*

Sunday - Saturday

9/1/2024 TO 9/7/2024

SE - South Central District (P5)



<u>A/C</u>	<u>Offense Statute</u>	<u>Address</u>	<u>Reported Date</u>	<u>Dist</u>
C	MAIL THEFT	E 9TH AVE / S PERRY ST	9/4/2024	P5
<b><u>SPC5EC</u></b>				
C	ARSON 2D		9/2/2024	P6
C	ASSAULT OF A CHILD 3D WEAPON OR NEGLIGENT INJURY	2600 E 4TH AVE	9/5/2024	P1
A	MAIL THEFT	0 S CRESTLINE ST	9/4/2024	P5
C	RESIDENTIAL BURGLARY	1400 E HARTSON AVE	9/3/2024	P6
C	RESIDENTIAL BURGLARY	900 E 9TH AVE	9/5/2024	P6
C	THEFT 2D FROM BUILDING	2400 E SPRAGUE AVE	9/3/2024	P5
C	THEFT 3D FROM BUILDING	400 S PITTSBURG ST	9/4/2024	P5
C	THEFT 3D FROM MOTOR VEHICLE	700 S COWLEY ST	9/4/2024	P5
C	THEFT 3D FROM MOTOR VEHICLE	600 E 2ND AVE	9/2/2024	
C	THEFT 3D SHOPLIFTING	400 S THOR ST	9/1/2024	P5
A	THEFT OF MOTOR VEHICLE	4000 E 4TH AVE	9/1/2024	P5
C	THEFT OF MOTOR VEHICLE	4100 E SPRAGUE AVE	9/6/2024	P6
<b><u>SPC5GP</u></b>				
C	ASSAULT 2D	1500 N NELSON ST	9/4/2024	P6
C	RESIDENTIAL BURGLARY	2400 E NORA AVE	9/4/2024	P5
C	RESIDENTIAL BURGLARY	2100 E DESMET AVE	9/5/2024	P5
C	THEFT 2D VEHICLE PARTS AND ACCESSORIES	2900 E MARSHALL AVE	9/4/2024	P5
C	THEFT 3D FROM MOTOR VEHICLE	1700 N COOK ST	9/5/2024	P5
C	THEFT 3D SHOPLIFTING	3100 E MISSION AVE	9/4/2024	





**SE - Southeast District (P6)**

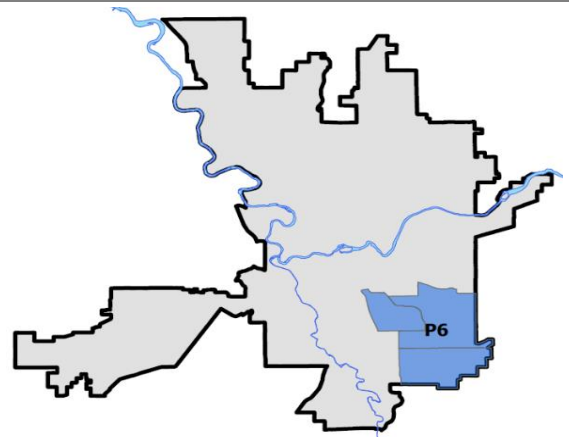
**Preliminary IBR Counts**

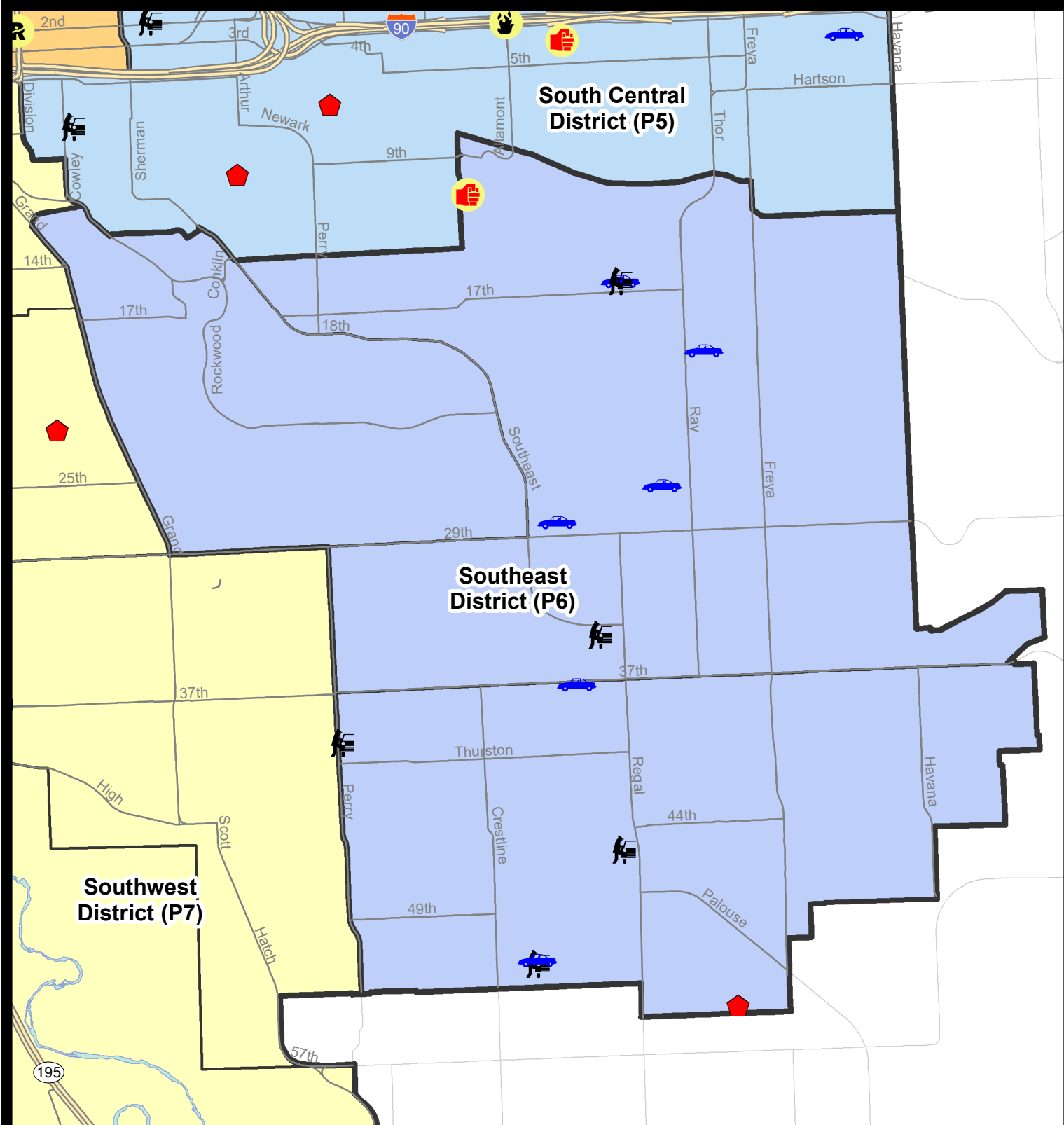
NIBRS Categories (Part 1 Selected)		7 Day Comparison			28 Day Comparison			YTD Comparison		
		Current	Prior	Percent	Current	Prior	Percent	Current	Prior	Percent
<b>Violent</b>	Criminal Homicide	0	0		0	0		1	1	0.00%
	Rape	0	0		2	0		7	5	40.00%
	Robbery - Commercial	0	0		0	1	-100.00%	11	3	266.67%
	Robbery - Person	0	0		0	0		6	2	200.00%
	Aggravated Assault - Non DV	0	0		1	5	-80.00%	14	16	-12.50%
	Aggravated Assault - DV	1	0		1	1	0.00%	19	12	58.33%
<b>Violent Total:</b>		<b>1</b>	<b>0</b>		<b>4</b>	<b>7</b>	<b>-42.86%</b>	<b>58</b>	<b>39</b>	<b>48.72%</b>
<b>Property</b>	Burglary - Residential	1	1	0.00%	5	5	0.00%	35	32	9.38%
	Burglary Garage	0	0		1	1	0.00%	20	26	-23.08%
	Burglary Commercial	0	2	-100.00%	2	0		16	19	-15.79%
	Larceny	15	10	50.00%	50	46	8.70%	328	375	-12.53%
	Vehicle Theft	6	0		8	7	14.29%	64	122	-47.54%
	Arson	0	0		0	4	-100.00%	8	1	700.00%
<b>Property Total:</b>		<b>22</b>	<b>13</b>	<b>69.23%</b>	<b>66</b>	<b>63</b>	<b>4.76%</b>	<b>471</b>	<b>575</b>	<b>-18.09%</b>
<b>Preliminary Part 1 Crime Totals:</b>		<b>23</b>	<b>13</b>	<b>76.92%</b>	<b>70</b>	<b>70</b>	<b>0.00%</b>	<b>529</b>	<b>614</b>	<b>-13.84%</b>
<b>Current 7 Day Period:</b>		9/1/2024 - 9/7/2024			<b>Prior 7 Day Period:</b>		8/25/2024 - 8/31/2024			
<b>Current 28 Day Period:</b>		8/11/2024 - 9/7/2024			<b>Prior 28 Day Period:</b>		7/14/2024 - 8/10/2024			
<b>Current YTD Day Period:</b>		1/1/2024 - 9/7/2024			<b>Prior YTD Period:</b>		1/1/2023 - 9/7/2023			

Prepared by SPD Crime Analysis Office - Monday, September 9, 2024

**NOTE:** SPD moved from UCR to the NIBRS reporting standard on 10/4/16 following the transition to a new RMS System. [Numbers on CompStat reports prior to this date should not be used as a comparison to those on this report.](#) Additional info on these reporting standards can be found on the FBI website: <https://ucr.fbi.gov/nibrs-overview>

This chart represents Preliminary counts of selected crime categories from Police Case Reports. Full statistical analysis to determine the confidence level of this data has not been performed. The % change columns on the preliminary counts differ from the percentage change on the NIBRS crime report, sometimes significantly. The CompStat report is designed for operational use and includes only selected NIBRS categories and coding less complex than full NIBRS rules. Official statistics for these and other NIBRS categories can be found on WASPC & FBI websites once available.






**City of Spokane**  
**Southeast District (P6)**  
**Selected Crime Codes**  
**2024-09-01 to 2024-09-07**  
 Prepared By:  
**Crime Analysis Unit**  
**Spokane Police Department**

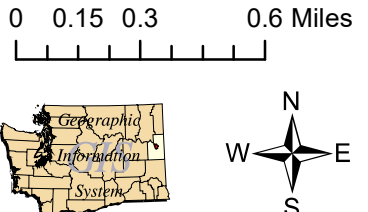

**Legend**  
**NIBRS Events**


*Cases Represent LERMS Crime Codes  
 Points may indicate multiple events  
 Note: Veh Prowl is only Larceny displayed*


*For Additional Information on Incidents pertaining to an Area, Trend, or Pattern Contact Information Analysis*



0 0.15 0.3 0.6 Miles

**THIS IS NOT A LEGAL DOCUMENT.**  
 The information shown on this map is compiled from various sources and is subject to constant revision. Information shown on this map should not be used to determine the location of facilities in relationship to property lines, section lines, streets, etc.



Sunday - Saturday

9/1/2024 TO 9/7/2024

SE - Southeast District (P6)



<b>A/C</b>	<b>Offense Statute</b>	<b>Address</b>	<b>Reported Date</b>	<b>Dist</b>
<b><u>SPC6LH</u></b>				
C	ASSAULT 1D	2100 E 11TH AVE	9/7/2024	P6
C	THEFT 2D ALL OTHER	4100 E 35TH AVE	9/4/2024	P6
C	THEFT 2D FROM BUILDING	2800 S FREYA ST	9/5/2024	P6
C	THEFT 3D ALL OTHER	1300 E 18TH AVE	9/4/2024	P6
C	THEFT 3D ALL OTHER	2700 E 31ST AVE	9/5/2024	P6
C	THEFT 3D FROM BUILDING	3500 E 18TH AVE	9/3/2024	P6
A	THEFT 3D FROM MOTOR VEHICLE	2900 E 16TH AVE	9/1/2024	P6
C	THEFT 3D FROM MOTOR VEHICLE	2700 E 35TH AVE	9/2/2024	P6
C	THEFT 3D VEHICLE PARTS AND ACCESSORIES	3100 E 36TH AVE	9/2/2024	P6
C	THEFT 3D VEHICLE PARTS AND ACCESSORIES	2900 E 29TH AVE	9/3/2024	P6
A	THEFT OF MOTOR VEHICLE	2900 E 16TH AVE	9/1/2024	P6
A	THEFT OF MOTOR VEHICLE	3200 E 20TH AVE	9/1/2024	P6
C	THEFT OF MOTOR VEHICLE	3100 E 27TH AVE	9/2/2024	P6
C	THEFT OF MOTOR VEHICLE	2600 E 27TH AVE	9/2/2024	P6
<b><u>SPC6SG</u></b>				
C	BURGLARY 1D FROM RESIDENCE	3300 E 55TH AVE	9/7/2024	P6
C	THEFT 2D FROM MOTOR VEHICLE	5200 S STONE LN	9/7/2024	P6
C	THEFT 3D FROM MOTOR VEHICLE	4500 S REGAL ST	9/1/2024	P6
C	THEFT 3D FROM MOTOR VEHICLE	1400 E 40TH AVE	9/6/2024	P6
C	THEFT 3D SHOPLIFTING	4500 S REGAL ST	9/2/2024	P6
C	THEFT 3D VEHICLE PARTS AND ACCESSORIES	3200 E 44TH AVE	9/7/2024	P6
C	THEFT 3D VEHICLE PARTS AND ACCESSORIES	5200 S COOK CT	9/7/2024	P6
C	THEFT OF MOTOR VEHICLE	2600 E 37TH AVE	9/1/2024	P6
C	THEFT OF MOTOR VEHICLE	5200 S STONE LN	9/4/2024	P6



**SW - Southwest District (P7)**

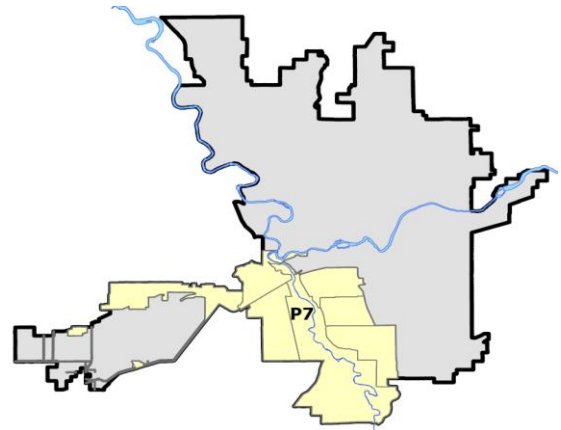
**Preliminary IBR Counts**

NIBRS Categories (Part 1 Selected)		7 Day Comparison			28 Day Comparison			YTD Comparison		
		Current	Prior	Percent	Current	Prior	Percent	Current	Prior	Percent
<b>Violent</b>	Criminal Homicide	0	0		0	0		2	2	0.00%
	Rape	0	0		0	2	-100.00%	19	21	-9.52%
	Robbery - Commercial	0	0		0	0		1	5	-80.00%
	Robbery - Person	0	1	-100.00%	2	1	100.00%	10	10	0.00%
	Aggravated Assault - Non DV	0	0		4	3	33.33%	26	31	-16.13%
	Aggravated Assault - DV	3	0		3	3	0.00%	23	17	35.29%
<b>Violent Total:</b>		<b>3</b>	<b>1</b>	<b>200.00%</b>	<b>9</b>	<b>9</b>	<b>0.00%</b>	<b>81</b>	<b>86</b>	<b>-5.81%</b>
<b>Property</b>	Burglary - Residential	1	0		7	10	-30.00%	50	51	-1.96%
	Burglary Garage	0	1	-100.00%	6	6	0.00%	39	54	-27.78%
	Burglary Commercial	1	2	-50.00%	4	3	33.33%	20	22	-9.09%
	Larceny	21	13	61.54%	72	48	50.00%	482	653	-26.19%
	Vehicle Theft	1	1	0.00%	6	7	-14.29%	66	130	-49.23%
	Arson	0	1	-100.00%	1	1	0.00%	7	3	133.33%
<b>Property Total:</b>		<b>24</b>	<b>18</b>	<b>33.33%</b>	<b>96</b>	<b>75</b>	<b>28.00%</b>	<b>664</b>	<b>913</b>	<b>-27.27%</b>
<b>Preliminary Part 1 Crime Totals:</b>		<b>27</b>	<b>19</b>	<b>42.11%</b>	<b>105</b>	<b>84</b>	<b>25.00%</b>	<b>745</b>	<b>999</b>	<b>-25.43%</b>
<b>Current 7 Day Period:</b>		9/1/2024 - 9/7/2024			<b>Prior 7 Day Period:</b>		8/25/2024 - 8/31/2024			
<b>Current 28 Day Period:</b>		8/11/2024 - 9/7/2024			<b>Prior 28 Day Period:</b>		7/14/2024 - 8/10/2024			
<b>Current YTD Day Period:</b>		1/1/2024 - 9/7/2024			<b>Prior YTD Period:</b>		1/1/2023 - 9/7/2023			

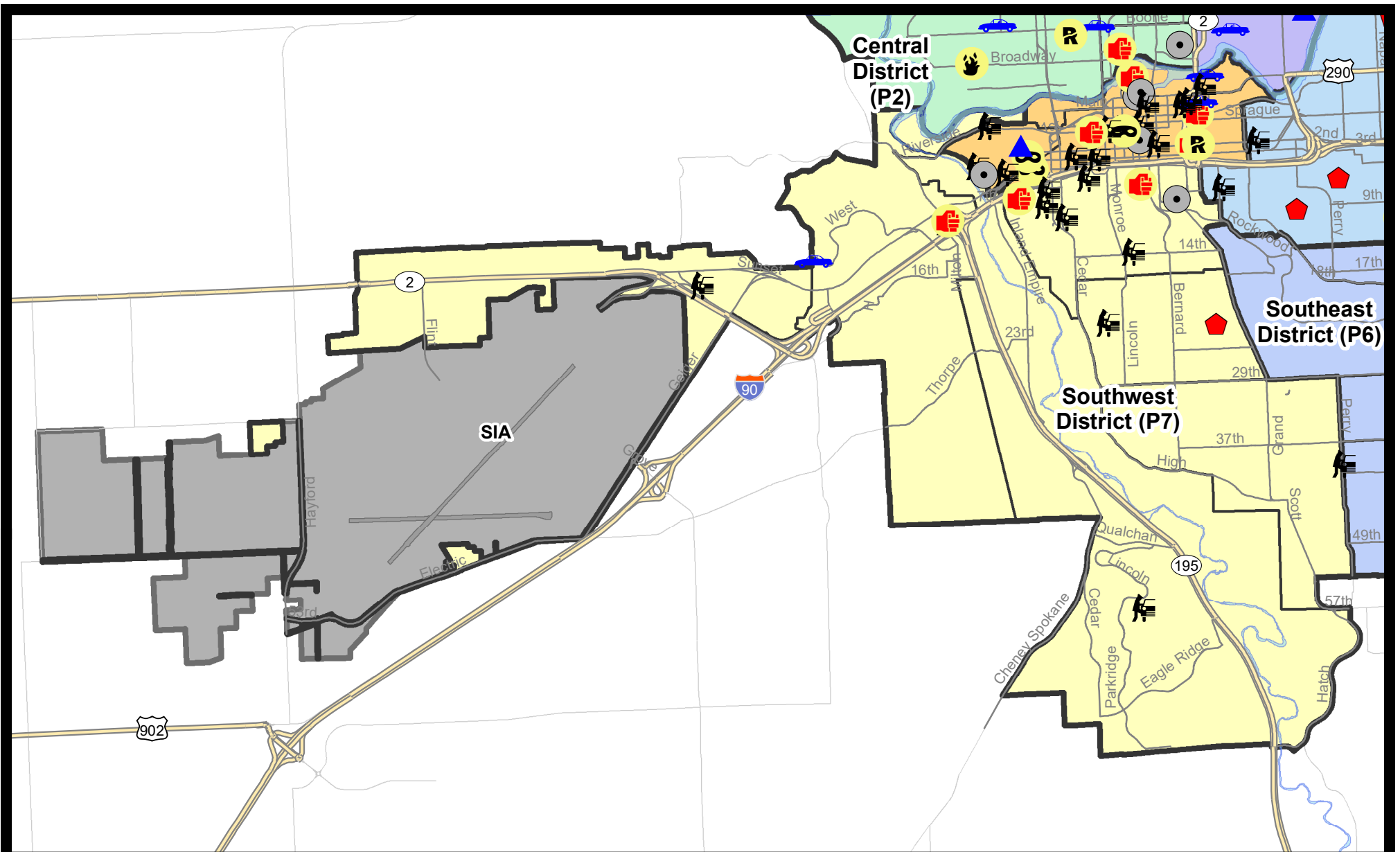
Prepared by SPD Crime Analysis Office - Monday, September 9, 2024

**NOTE:** SPD moved from UCR to the NIBRS reporting standard on 10/4/16 following the transition to a new RMS System. [Numbers on CompStat reports prior to this date should not be used as a comparison to those on this report.](#) Additional info on these reporting standards can be found on the FBI website: <https://ucr.fbi.gov/nibrs-overview>

This chart represents Preliminary counts of selected crime categories from Police Case Reports. Full statistical analysis to determine the confidence level of this data has not been performed. The % change columns on the preliminary counts differ from the percentage change on the NIBRS crime report, sometimes significantly. The CompStat report is designed for operational use and includes only selected NIBRS categories and coding less complex than full NIBRS rules. Official statistics for these and other NIBRS categories can be found on WASPC & FBI websites once available.



Note: On 1/8/23 boundary changes were implemented that incorporated portions of P7 into the Downtown DAVID Sector (SPD8BA SPD8PV); Consequently activity in P7 will appear lower if compared to printed CompStat reports prior to 1/8/23



**City of Spokane**  
**Southwest District (P7)**  
**Selected**  
**Crime Types**  
**2024-09-01 to 2024-09-07**

Prepared By:  
**Crime Analysis Unit**  
**Spokane Police Department**

**Legend**


**NIBRS Events**

- Criminal Homicide
- Robbery Commercial
- Aggravated Assault
- Burglary Commercial
- Rape
- Robbery Person
- Burglary Residential
- Vehicle Prowling
- Burglary Garage
- Vehicle Theft
- Arson

*Cases Represent LERMS Crime Codes  
 Points may indicate multiple events  
 Note: Veh Prowl is only Larceny category displayed*



*For Additional Information on Incidents  
 pertaining to an Area, Trend, or Pattern  
 Contact Information Analysis*



**THIS IS NOT A LEGAL DOCUMENT:**  
*The information shown on this map is compiled from various sources and is subject to constant revision. Information shown on this map should not be used to determine the location of facilities in relationship to property lines, section lines, streets, etc.*

Sunday - Saturday

9/1/2024 TO 9/7/2024



SE - Southwest District (P7)

<u>A/C</u>	<u>Offense Statute</u>	<u>Address</u>	<u>Reported Date</u>	<u>Dist</u>
<b><u>SPC7CH</u></b>				
C	ASSAULT 2D	1900 W 7TH AVE	9/7/2024	P7
C	ASSAULT 2D	W 6TH AVE / S HOWARD ST	9/7/2024	P4
C	BURGLARY 2D COMMERCIAL	200 W 8TH AVE	9/6/2024	P7
C	THEFT 2D ALL OTHER	100 W 8TH AVE	9/2/2024	P7
C	THEFT 2D FROM BUILDING	100 W 8TH AVE	9/5/2024	P7
C	THEFT 2D FROM BUILDING	1400 W 9TH AVE	9/6/2024	P7
C	THEFT 3D ALL OTHER	1100 W 6TH AVE	9/1/2024	
C	THEFT 3D FROM BUILDING	1700 W 10TH AVE	9/4/2024	P7
A	THEFT 3D FROM MOTOR VEHICLE	1600 W 6TH AVE	9/2/2024	P7
C	THEFT 3D FROM MOTOR VEHICLE	1600 W 8TH AVE	9/3/2024	P7
C	THEFT 3D FROM MOTOR VEHICLE	W 5TH AVE / S JEFFERSON ST	9/4/2024	P7
C	THEFT 3D FROM MOTOR VEHICLE	700 W 14TH AVE	9/6/2024	P7
C	THEFT 3D VEHICLE PARTS AND ACCESSORIES	700 W 14TH AVE	9/6/2024	P7
C	THEFT OF A FIREARM FROM MOTOR VEHICLE	1400 W 9TH AVE	9/7/2024	P7
<b><u>SPC7CS</u></b>				
C	MAIL THEFT	3100 S GRAND BLVD	9/1/2024	P7
C	THEFT 3D ALL OTHER	3100 S GRAND BLVD	9/6/2024	P7
<b><u>SPC7GT</u></b>				
C	THEFT 3D FROM BUILDING	2400 S CANYON WOODS LN	9/7/2024	P7
<b><u>SPC7LC</u></b>				
C	THEFT 2D FROM BUILDING	2600 S CHESTNUT ST	9/3/2024	P7
C	THEFT 2D FROM MOTOR VEHICLE	5400 S BLUERIDGE DR	9/4/2024	P7
<b><u>SPC7MC</u></b>				
C	RESIDENTIAL BURGLARY	2100 S TEKOA ST	9/5/2024	P6
C	THEFT 2D FROM BUILDING	100 W 26TH AVE	9/5/2024	
C	THEFT 2D FROM MOTOR VEHICLE	1000 W 21ST AVE	9/1/2024	P7
<b><u>SPC7WH</u></b>				
C	ASSAULT 2D	800 S MILTON ST	9/5/2024	P7
C	THEFT 3D ALL OTHER	1000 S F ST	9/3/2024	P7
A	THEFT 3D FROM MOTOR VEHICLE	800 S MILTON ST	9/7/2024	P7
C	THEFT OF MOTOR VEHICLE	1400 S ASSEMBLY RD	9/1/2024	P7
<b><u>SPC7WP</u></b>				
C	THEFT 3D FROM MOTOR VEHICLE	1600 S WINDSOR DR	9/4/2024	P7

# SPOKANE POLICE DEPARTMENT

## Downtown Precinct

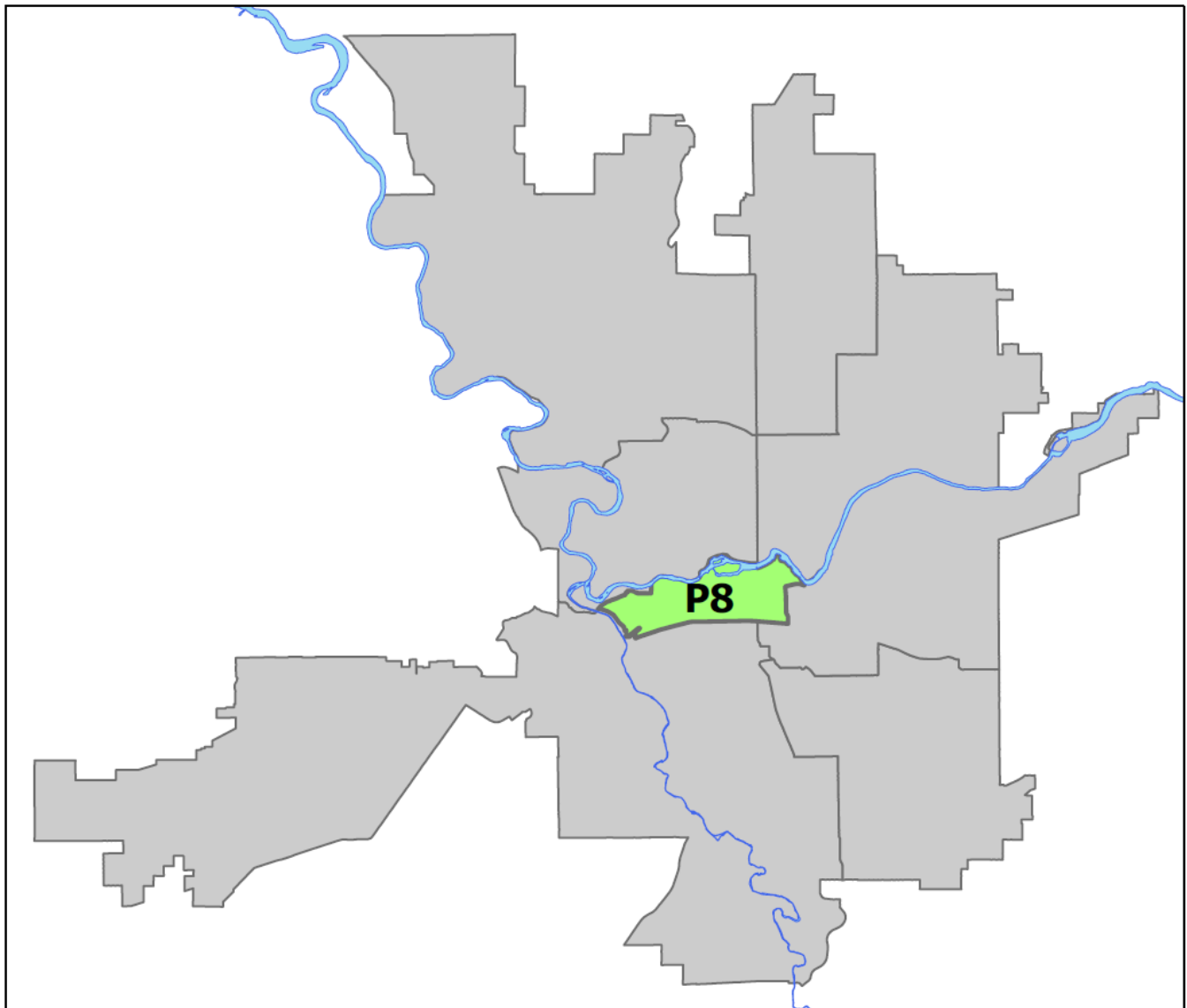
## DAVID Sector



PSA Commander

Captain Steve Wohl

Downtown District (P8)



POLICE SUMMARY - Ending: Saturday, September 7, 2024

# DOWNTOWN PRECINCT (P8) DAVID SECTOR



## Preliminary IBR Counts

NIBRS Categories (Part 1 Selected)		7 Day Comparison			28 Day Comparison			YTD Comparison		
		Current	Prior	Percent	Current	Prior	Percent	Current	Prior	Percent
<b>Violent</b>	Criminal Homicide	0	0		0	0		0	1	-100.00%
	Rape	1	1	0.00%	3	3	0.00%	25	21	19.05%
	Robbery - Commercial	0	1	-100.00%	3	1	200.00%	10	17	-41.18%
	Robbery - Person	3	4	-25.00%	10	12	-16.67%	69	55	25.45%
	Aggravated Assault - Non DV	4	1	300.00%	16	20	-20.00%	108	119	-9.24%
	Aggravated Assault - DV	0	2	-100.00%	3	2	50.00%	21	25	-16.00%
<b>Violent Total:</b>		<b>8</b>	<b>9</b>	<b>-11.11%</b>	<b>35</b>	<b>38</b>	<b>-7.89%</b>	<b>233</b>	<b>238</b>	<b>-2.10%</b>
<b>Property</b>	Burglary - Residential	0	0		1	6	-83.33%	26	41	-36.59%
	Burglary Garage	1	3	-66.67%	4	1	300.00%	6	15	-60.00%
	Burglary Commercial	4	3	33.33%	11	5	120.00%	59	73	-19.18%
	Larceny	35	41	-14.63%	145	118	22.88%	883	966	-8.59%
	Vehicle Theft	2	2	0.00%	9	23	-60.87%	110	115	-4.35%
	Arson	0	0		1	4	-75.00%	17	14	21.43%
<b>Property Total:</b>		<b>42</b>	<b>49</b>	<b>-14.29%</b>	<b>171</b>	<b>157</b>	<b>8.92%</b>	<b>1101</b>	<b>1224</b>	<b>-10.05%</b>
<b>Preliminary Part 1 Crime Totals:</b>		<b>50</b>	<b>58</b>	<b>-13.79%</b>	<b>206</b>	<b>195</b>	<b>5.64%</b>	<b>1334</b>	<b>1462</b>	<b>-8.76%</b>
<b>Current 7 Day Period:</b>		9/1/2024 - 9/7/2024			<b>Prior 7 Day Period:</b>		8/25/2024 - 8/31/2024			
<b>Current 28 Day Period:</b>		8/11/2024 - 9/7/2024			<b>Prior 28 Day Period:</b>		7/14/2024 - 8/10/2024			
<b>Current YTD Day Period:</b>		1/1/2024 - 9/7/2024			<b>Prior YTD Period:</b>		1/1/2023 - 9/7/2023			

Prepared by SPD Crime Analysis Office - Monday, September 9, 2024

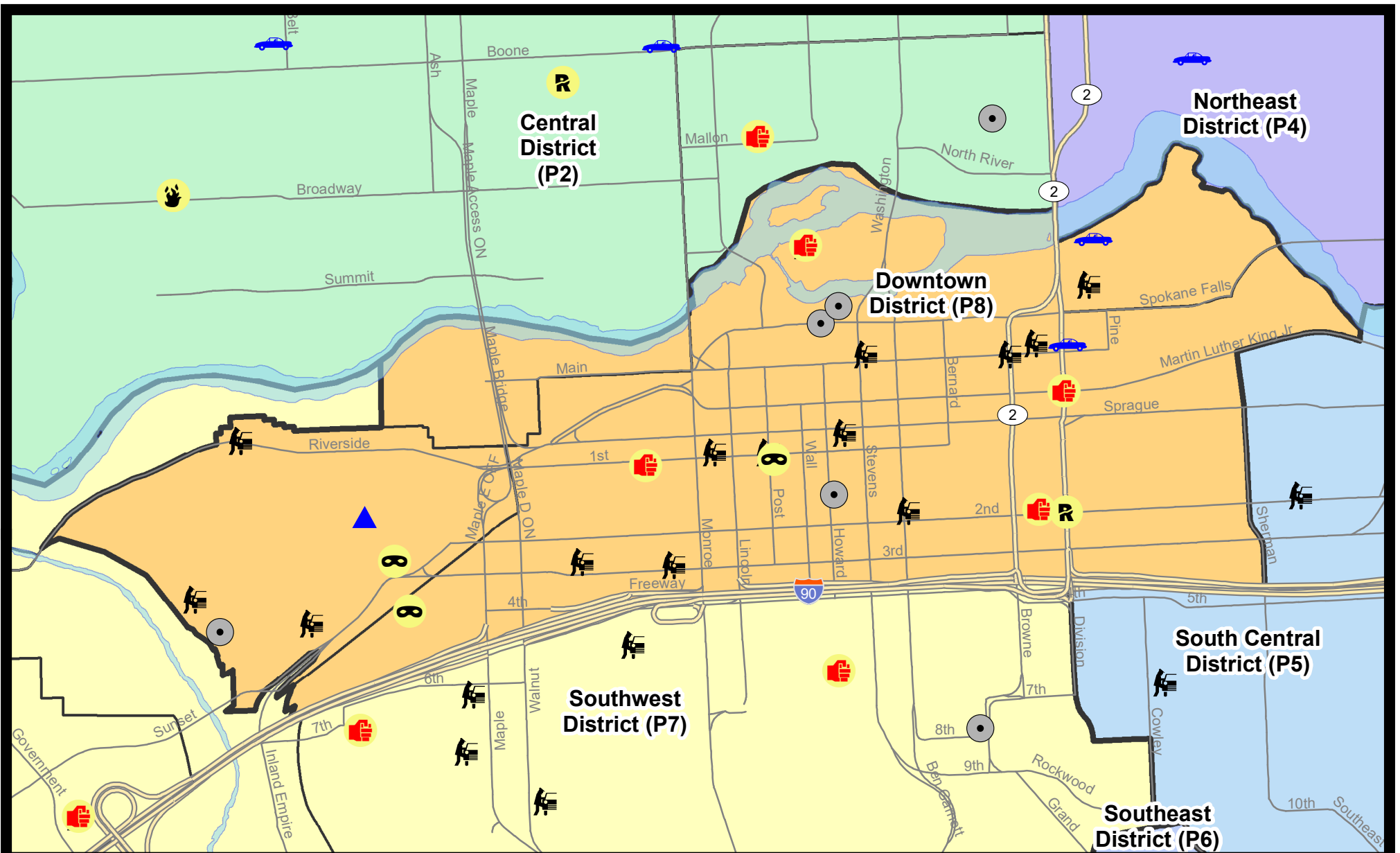
**NOTE:** SPD moved from UCR to the NIBRS reporting standard on 10/4/16 following the transition to a new RMS System. [Numbers on CompStat reports prior to this date should not be used as a comparison to those on this report.](#) Additional info on these reporting standards can be found on the FBI website: <https://ucr.fbi.gov/nibrs-overview>

This chart represents Preliminary counts of selected crime categories from Police Case Reports. Full statistical analysis to determine the confidence level of this data has not been performed. The % change columns on the preliminary counts differ from the percentage change on the NIBRS crime report, sometimes significantly. The CompStat report is designed for operational use and includes only selected NIBRS categories and coding less complex than full NIBRS rules. Official statistics for these and other NIBRS categories can be found on WASPC & FBI websites once available.



**Note:** On 1/8/23 boundary changes incorporated portions of P7 into the Downtown Precinct (SPD8BA and SPD8PV); Consequently activity in P8 will appear higher if compared to printed CompStat reports prior to 1/8/23





**City of Spokane**  
**Downtown District (P8)**  
**Selected**  
**Crime Types**  
**2024-09-01 to 2024-09-07**

Prepared By:  
**Crime Analysis Unit**  
**Spokane Police Department**

**Legend**


**NIBRS Events**

- Criminal Homicide
- Rape
- Robbery Commercial
- Robbery Person
- Aggravated Assault
- Burglary Residential
- Burglary Garage
- Burglary Commercial
- Vehicle Prowling
- Vehicle Theft
- Arson

*Cases Represent LERMS Crime Codes*  
*Points may indicate multiple events*  
*Note: Veh Prowl is only Larceny category displayed*



*For Additional Information on Incidents*  
*pertaining to an Area, Trend, or Pattern*  
*Contact Information Analysis*



**THIS IS NOT A LEGAL DOCUMENT:**  
*The information shown on this map is compiled from various sources and is subject to constant revision. Information shown on this map should not be used to determine the location of facilities in relationship to property lines, section lines, streets, etc.*

Sunday - Saturday

9/1/2024 TO 9/7/2024

SW - Downtown District (P8)



<u>A/C</u>	<u>Offense Statute</u>	<u>Address</u>	<u>Reported Date</u>	<u>Dist</u>
<b>SPD8BA</b>				
C	BURGLARY 2D COMMERCIAL	400 S COEUR D ALENE ST	9/6/2024	P7
C	BURGLARY 2D GARAGE	1900 W PACIFIC AVE	9/2/2024	P8
C	MAIL THEFT	300 S CANNON ST	9/1/2024	P8
C	MAIL THEFT	1800 W RIVERSIDE AVE	9/1/2024	P8
C	ROBBERY 1D PERSON	1800 W 3RD AVE	9/5/2024	P8
C	THEFT 2D FROM BUILDING	2000 W PACIFIC AVE	9/1/2024	P8
C	THEFT 2D FROM MOTOR VEHICLE	300 S COEUR D ALENE ST	9/2/2024	P8
C	THEFT 2D FROM MOTOR VEHICLE	2200 W RIVERSIDE AVE	9/3/2024	P8
C	THEFT 3D FROM MOTOR VEHICLE	2000 W 4TH AVE	9/7/2024	P8
C	THEFT OF A FIREARM FROM MOTOR VEHICLE	2200 W RIVERSIDE AVE	9/3/2024	P8
<b>SPD8EC</b>				
C	ASSAULT 3D WEAPON OR NEGLIGENT INJURY	W RIVERSIDE AVE / N DIVISION ST	9/5/2024	P8
C	RAPE 3D		9/1/2024	P8
C	THEFT 3D ALL OTHER	S DIVISION ST / E 3RD AVE	9/5/2024	P8
C	THEFT OF MOTOR VEHICLE	200 N DIVISION ST	9/1/2024	P8
<b>SPD8RS</b>				
C	ASSAULT 3D WEAPON OR NEGLIGENT INJURY	0 W 2ND AVE	9/1/2024	P8
C	BURGLARY 2D COMMERCIAL	500 W SPOKANE FALLS BLVD	9/1/2024	P8
C	BURGLARY 2D COMMERCIAL	N HOWARD ST / W SPOKANE FALLS BLVD	9/2/2024	P8
C	BURGLARY 2D COMMERCIAL	100 S HOWARD ST	9/4/2024	P8
C	BURGLARY 2D FENCED AREA	100 S HOWARD ST	9/2/2024	P8
C	HARASSMENT FELONY WEAPON INVOLVED	500 N HOWARD ST	9/1/2024	P4
C	HARASSMENT FELONY WEAPON INVOLVED	1100 W 1ST AVE	9/3/2024	P8
C	ROBBERY 1D PERSON	1800 W 4TH AVE	9/6/2024	P8
C	ROBBERY 2D PERSON	100 S POST ST	9/2/2024	P7
C	THEFT 1D FROM BUILDING	300 W SPOKANE FALLS BLVD	9/6/2024	P8
C	THEFT 2D ALL OTHER	500 N HOWARD ST	9/1/2024	P8
C	THEFT 2D ALL OTHER	N WASHINGTON ST / W SPOKANE FALLS B	9/2/2024	P8
C	THEFT 2D ALL OTHER	1400 W 3RD AVE	9/4/2024	P8
C	THEFT 2D ALL OTHER	600 W MAIN AVE	9/6/2024	P8
C	THEFT 2D ALL OTHER	400 N RIVERPOINT BLVD	9/6/2024	P8
C	THEFT 2D FROM BUILDING	0 N WASHINGTON ST	9/1/2024	P8
C	THEFT 2D FROM MOTOR VEHICLE	0 W MAIN AVE	9/3/2024	P8
C	THEFT 2D FROM MOTOR VEHICLE	100 S WASHINGTON ST	9/5/2024	P8
C	THEFT 2D FROM MOTOR VEHICLE	500 N HOWARD ST	9/3/2024	
C	THEFT 2D SHOPLIFTING	600 W MAIN AVE	9/7/2024	P8
C	THEFT 3D ALL OTHER	500 N HOWARD ST	9/6/2024	P8

<b>A/C</b>	<b>Offense Statute</b>	<b>Address</b>	<b>Reported Date</b>	<b>Dist</b>
C	THEFT 3D FROM BUILDING	500 W SPRAGUE AVE	9/5/2024	P4
C	THEFT 3D FROM MOTOR VEHICLE	W MAIN AVE / N BROWNE ST	9/1/2024	P8
C	THEFT 3D FROM MOTOR VEHICLE	300 N RIVERPOINT BLVD	9/1/2024	P8
C	THEFT 3D FROM MOTOR VEHICLE	800 W 1ST AVE	9/1/2024	P8
A	THEFT 3D FROM MOTOR VEHICLE	400 W MAIN AVE	9/5/2024	P8
C	THEFT 3D FROM MOTOR VEHICLE	900 W 1ST AVE	9/7/2024	P8
C	THEFT 3D FROM MOTOR VEHICLE	1000 W 3RD AVE	9/2/2024	
C	THEFT 3D FROM MOTOR VEHICLE	500 W SPRAGUE AVE	9/5/2024	
C	THEFT 3D FROM MOTOR VEHICLE	1300 W 3RD AVE	9/7/2024	
C	THEFT 3D SHOPLIFTING	1500 W 3RD AVE	9/1/2024	P8
C	THEFT 3D SHOPLIFTING	700 W MAIN AVE	9/3/2024	
C	THEFT 3D SHOPLIFTING	700 W MAIN AVE	9/5/2024	
C	THEFT 3D SHOPLIFTING	800 W 2ND AVE	9/6/2024	
C	THEFT 3D SHOPLIFTING	800 W 2ND AVE	9/6/2024	
C	THEFT OF MOTOR VEHICLE	400 N RIVERPOINT BLVD	9/7/2024	P8

POLICE SUMMARY - Ending: Saturday, September 7, 2024



## Other Jurisdiction or Unk District

### Preliminary IBR Counts

NIBRS Categories (Part 1 Selected)		7 Day Comparison			28 Day Comparison			YTD Comparison		
		Current	Prior	Percent	Current	Prior	Percent	Current	Prior	Percent
<b>Violent</b>	Criminal Homicide	0	0		0	0		0	0	
	Rape	0	0		0	0		1	5	-80.00%
	Robbery - Commercial	0	0		0	0		0	0	
	Robbery - Person	0	0		0	0		1	1	0.00%
	Aggravated Assault - Non DV	1	0		1	1	0.00%	4	1	300.00%
	Aggravated Assault - DV	0	0		0	0		0	0	
<b>Violent Total:</b>		1	0		1	1	0.00%	6	7	-14.29%
<b>Property</b>	Burglary - Residential	0	0		0	0		0	0	
	Burglary Garage	0	0		0	1	-100.00%	1	1	0.00%
	Burglary Commercial	0	0		0	0		0	1	-100.00%
	Larceny	0	0		0	0		9	26	-65.38%
	Vehicle Theft	0	0		0	0		4	0	
	Arson	0	0		0	0		0	1	-100.00%
<b>Property Total:</b>		0	0		0	1	-100.00%	14	29	-51.72%
<b>Preliminary Part 1 Crime Totals:</b>		1	0		1	2	-50.00%	20	36	-44.44%
<b>Current 7 Day Period:</b>		9/1/2024 - 9/7/2024			<b>Prior 7 Day Period:</b>		8/25/2024 - 8/31/2024			
<b>Current 28 Day Period:</b>		8/11/2024 - 9/7/2024			<b>Prior 28 Day Period:</b>		7/14/2024 - 8/10/2024			
<b>Current YTD Day Period:</b>		1/1/2024 - 9/7/2024			<b>Prior YTD Period:</b>		1/1/2023 - 9/7/2023			

Prepared by SPD Crime Analysis Office - Monday, September 9, 2024

**NOTE:** SPD moved from UCR to the NIBRS reporting standard on 10/4/16 following the transition to a new RMS System. [Numbers on CompStat reports prior to this date should not be used as a comparison to those on this report.](#) Additional info on these reporting standards can be found on the FBI website: <https://ucr.fbi.gov/nibrs-overview>

This chart represents Preliminary counts of selected crime categories from Police Case Reports. Full statistical analysis to determine the confidence level of this data has not been performed. The % change columns on the preliminary counts differ from the percentage change on the NIBRS crime report, sometimes significantly. The CompStat report is designed for operational use and includes only selected NIBRS categories and coding less complex than full NIBRS rules. Official statistics for these and other NIBRS categories can be found on WASPC & FBI websites once available.

Sunday - Saturday

9/1/2024 TO 9/7/2024

Other Jurisdiction/Unk District



**A/C** **Offense Statute**

**Address**

**Reported Date**

**Dist**

**SC07**

C ASSAULT 2D

11400 N NEWPORT HWY

9/1/2024

Oth