

SPOKANE POLICE DEPARTMENT

PRELIMINARY CITYWIDE IBR CRIME REPORT



Preliminary IBR Counts

CHIEF OF POLICE

Period Ending: Saturday, August 31, 2024

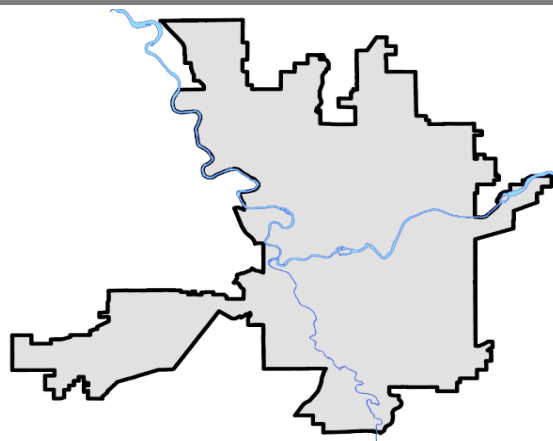
Kevin Hall

| NIBRS Categories (Part 1 Selected) | 7 Day Comparison | | | 28 Day Comparison | | | YTD Comparison | | |
|---|-----------------------|------------|----------------|-----------------------------|-----------------------|---------------|----------------|--------------|----------------|
| | Current | Prior | Percent | Current | Prior | Percent | Current | Prior | Percent |
| Violent | | | | | | | | | |
| Criminal Homicide | 0 | 0 | | 0 | 2 | -100.00% | 11 | 12 | -8.33% |
| Rape | 2 | 3 | -33.33% | 15 | 16 | -6.25% | 138 | 154 | -10.39% |
| Robbery - Commercial | 1 | 3 | -66.67% | 5 | 7 | -28.57% | 67 | 83 | -19.28% |
| Robbery - Person | 10 | 6 | 66.67% | 26 | 25 | 4.00% | 168 | 165 | 1.82% |
| Aggravated Assault - Non DV | 8 | 23 | -65.22% | 59 | 54 | 9.26% | 387 | 424 | -8.73% |
| Aggravated Assault - DV | 5 | 6 | -16.67% | 28 | 33 | -15.15% | 250 | 239 | 4.60% |
| Violent Total: | 26 | 41 | -36.59% | 133 | 137 | -2.92% | 1021 | 1077 | -5.20% |
| Property | | | | | | | | | |
| Burglary - Residential | 10 | 18 | -44.44% | 55 | 47 | 17.02% | 412 | 571 | -27.85% |
| Burglary Garage | 4 | 14 | -71.43% | 39 | 33 | 18.18% | 259 | 352 | -26.42% |
| Burglary Commercial | 13 | 13 | 0.00% | 43 | 33 | 30.30% | 321 | 421 | -23.75% |
| Larceny | 198 | 208 | -4.81% | 781 | 692 | 12.86% | 5666 | 6393 | -11.37% |
| Vehicle Theft | 22 | 28 | -21.43% | 98 | 97 | 1.03% | 840 | 1252 | -32.91% |
| Arson | 2 | 4 | -50.00% | 11 | 14 | -21.43% | 84 | 64 | 31.25% |
| Property Total: | 249 | 285 | -12.63% | 1027 | 916 | 12.12% | 7582 | 9053 | -16.25% |
| Preliminary Part 1 Crime Totals: | 275 | 326 | -15.64% | 1160 | 1053 | 10.16% | 8603 | 10130 | -15.07% |
| Current 7 Day Period: | 8/25/2024 - 8/31/2024 | | | Prior 7 Day Period: | 8/18/2024 - 8/24/2024 | | | | |
| Current 28 Day Period: | 8/4/2024 - 8/31/2024 | | | Prior 28 Day Period: | 7/7/2024 - 8/3/2024 | | | | |
| Current YTD Day Period: | 1/1/2024 - 8/31/2024 | | | Prior YTD Period: | 1/1/2023 - 8/31/2023 | | | | |

Prepared by SPD Crime Analysis Office - Tuesday, September 3, 2024

NOTE: SPD moved from UCR to the NIBRS reporting standard on 10/4/16 following the transition to a new RMS System. [Numbers on CompStat reports prior to this date should not be used as a comparison to those on this report.](#) Additional info on these reporting standards can be found on the FBI website: <https://ucr.fbi.gov/nibrs-overview>

This chart represents Preliminary counts of selected crime categories from Police Case Reports. Full statistical analysis to determine the confidence level of this data has not been performed. The % change columns on the preliminary counts differ from the percentage change on the NIBRS crime report, sometimes significantly. The CompStat report is designed for operational use and includes only selected NIBRS categories and coding less complex than full NIBRS rules. Official statistics for these and other NIBRS categories can be found on WASPC & FBI websites once available.



SPOKANE POLICE DEPARTMENT

Northwest Precinct

ADAM Sector

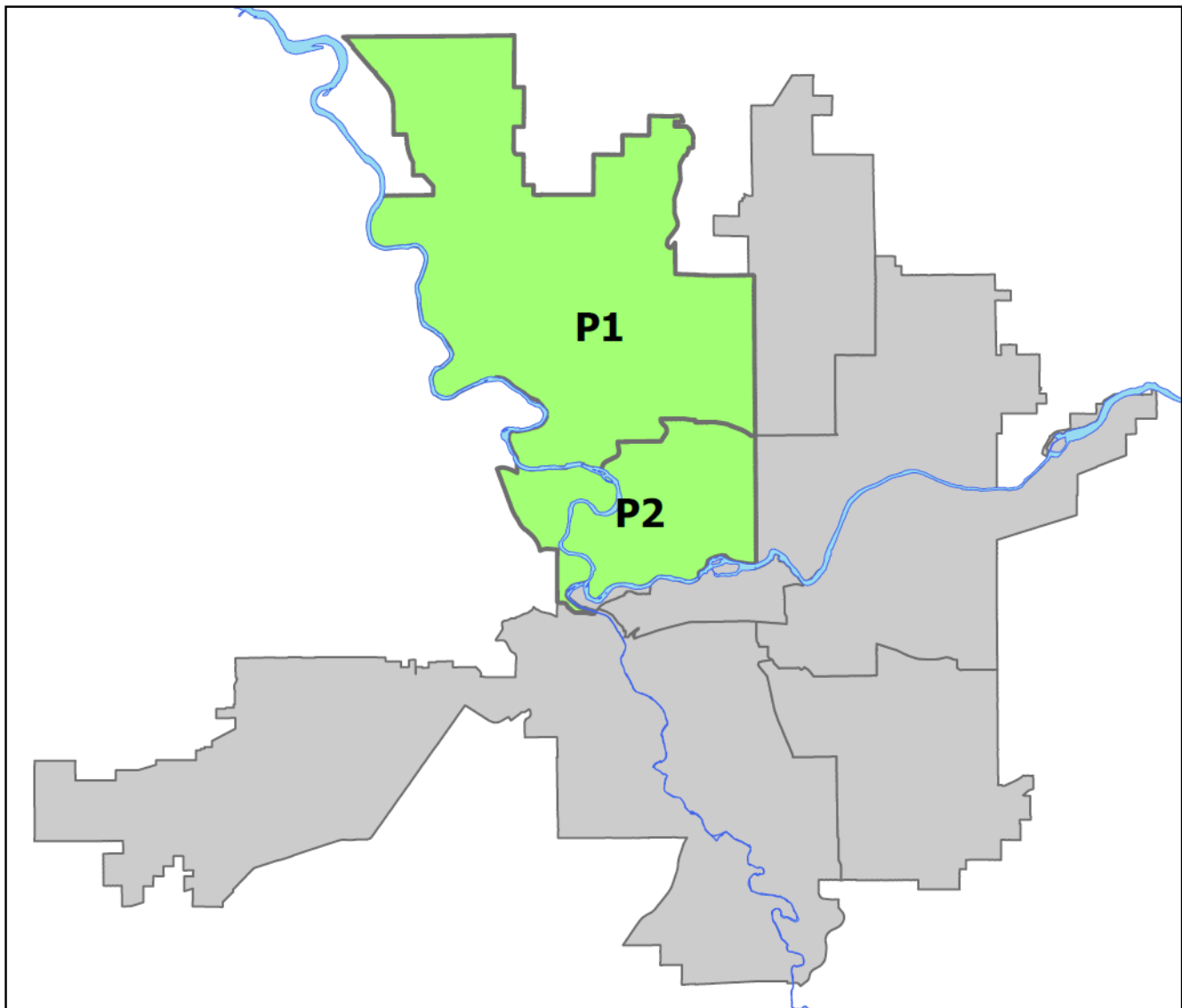


PSA Commander

Captain Tom Hendren

Northwest District (P1)

Central District (P2)



POLICE SUMMARY - Ending: Saturday, August 31, 2024

NORTHWEST PRECINCT (P1, P2) ADAM SECTOR



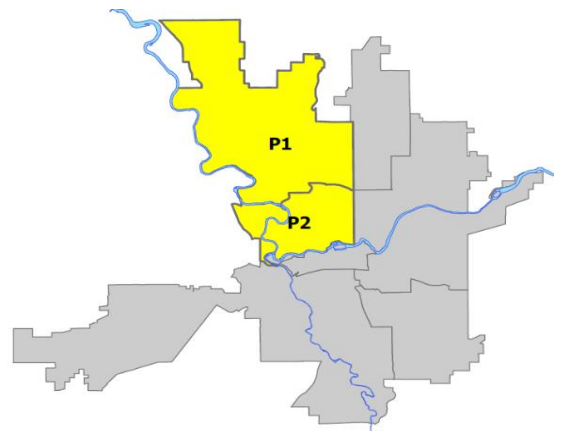
Preliminary IBR Counts

| NIBRS Categories (Part 1 Selected) | 7 Day Comparison | | | 28 Day Comparison | | | YTD Comparison | | |
|---|-----------------------|-----------|----------------|-----------------------------|-----------------------|---------------|----------------|-------------|---------------|
| | Current | Prior | Percent | Current | Prior | Percent | Current | Prior | Percent |
| Violent | | | | | | | | | |
| Criminal Homicide | 0 | 0 | | 0 | 1 | -100.00% | 4 | 2 | 100.00% |
| Rape | 0 | 1 | -100.00% | 2 | 5 | -60.00% | 38 | 37 | 2.70% |
| Robbery - Commercial | 0 | 1 | -100.00% | 2 | 4 | -50.00% | 16 | 13 | 23.08% |
| Robbery - Person | 2 | 0 | | 6 | 4 | 50.00% | 29 | 27 | 7.41% |
| Aggravated Assault - Non DV | 3 | 4 | -25.00% | 9 | 9 | 0.00% | 77 | 81 | -4.94% |
| Aggravated Assault - DV | 2 | 2 | 0.00% | 7 | 4 | 75.00% | 68 | 61 | 11.48% |
| Violent Total: | 7 | 8 | -12.50% | 26 | 27 | -3.70% | 232 | 221 | 4.98% |
| Property | | | | | | | | | |
| Burglary - Residential | 1 | 5 | -80.00% | 15 | 15 | 0.00% | 132 | 156 | -15.38% |
| Burglary Garage | 0 | 6 | -100.00% | 13 | 11 | 18.18% | 87 | 106 | -17.92% |
| Burglary Commercial | 3 | 3 | 0.00% | 7 | 8 | -12.50% | 72 | 97 | -25.77% |
| Larceny | 47 | 45 | 4.44% | 211 | 171 | 23.39% | 1542 | 1408 | 9.52% |
| Vehicle Theft | 9 | 6 | 50.00% | 27 | 28 | -3.57% | 234 | 309 | -24.27% |
| Arson | 1 | 2 | -50.00% | 5 | 3 | 66.67% | 24 | 17 | 41.18% |
| Property Total: | 61 | 67 | -8.96% | 278 | 236 | 17.80% | 2091 | 2093 | -0.10% |
| Preliminary Part 1 Crime Totals: | 68 | 75 | -9.33% | 304 | 263 | 15.59% | 2323 | 2314 | 0.39% |
| Current 7 Day Period: | 8/25/2024 - 8/31/2024 | | | Prior 7 Day Period: | 8/18/2024 - 8/24/2024 | | | | |
| Current 28 Day Period: | 8/4/2024 - 8/31/2024 | | | Prior 28 Day Period: | 7/7/2024 - 8/3/2024 | | | | |
| Current YTD Day Period: | 1/1/2024 - 8/31/2024 | | | Prior YTD Period: | 1/1/2023 - 8/31/2023 | | | | |

Prepared by SPD Crime Analysis Office - Tuesday, September 3, 2024

NOTE: SPD moved from UCR to the NIBRS reporting standard on 10/4/16 following the transition to a new RMS System. [Numbers on CompStat reports prior to this date should not be used as a comparison to those on this report.](#) Additional info on these reporting standards can be found on the FBI website: <https://ucr.fbi.gov/nibrs-overview>

This chart represents Preliminary counts of selected crime categories from Police Case Reports. Full statistical analysis to determine the confidence level of this data has not been performed. The % change columns on the preliminary counts differ from the percentage change on the NIBRS crime report, sometimes significantly. The CompStat report is designed for operational use and includes only selected NIBRS categories and coding less complex than full NIBRS rules. Official statistics for these and other NIBRS categories can be found on WASPC & FBI websites once available.



Note: On 1/8/23 boundary changes were implemented dividing the North Precinct into two (NW and NE). The Northwest Precinct ADAM Sector consists of P1 and P2; Consequently this page did not exist on printed CompStat reports prior to 1/8/23

POLICE SUMMARY - Ending: Saturday, August 31, 2024



NW - Northwest District (P1)

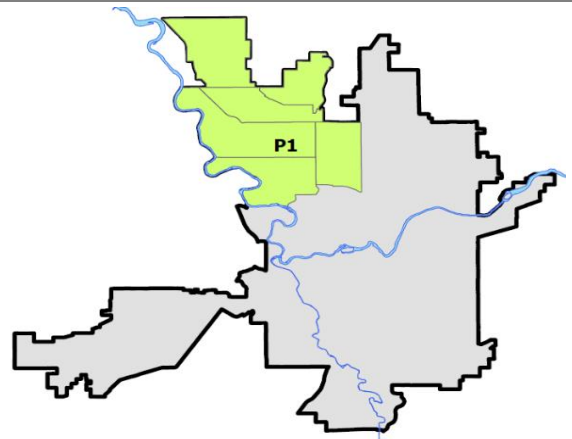
Preliminary IBR Counts

| NIBRS Categories (Part 1 Selected) | | 7 Day Comparison | | | 28 Day Comparison | | | YTD Comparison | | |
|---|-----------------------------|-----------------------|-----------|----------------|-----------------------------|-----------|-----------------------|----------------|-------------|---------------|
| | | Current | Prior | Percent | Current | Prior | Percent | Current | Prior | Percent |
| Violent | Criminal Homicide | 0 | 0 | | 0 | 1 | -100.00% | 4 | 0 | |
| | Rape | 0 | 1 | -100.00% | 1 | 0 | | 22 | 18 | 22.22% |
| | Robbery - Commercial | 0 | 0 | | 0 | 0 | | 4 | 2 | 100.00% |
| | Robbery - Person | 0 | 0 | | 1 | 2 | -50.00% | 10 | 13 | -23.08% |
| | Aggravated Assault - Non DV | 1 | 0 | | 1 | 4 | -75.00% | 30 | 35 | -14.29% |
| | Aggravated Assault - DV | 2 | 1 | 100.00% | 4 | 2 | 100.00% | 33 | 28 | 17.86% |
| Violent Total: | | 3 | 2 | 50.00% | 7 | 9 | -22.22% | 103 | 96 | 7.29% |
| Property | Burglary - Residential | 0 | 2 | -100.00% | 5 | 4 | 25.00% | 56 | 83 | -32.53% |
| | Burglary Garage | 0 | 3 | -100.00% | 6 | 8 | -25.00% | 52 | 66 | -21.21% |
| | Burglary Commercial | 2 | 1 | 100.00% | 3 | 3 | 0.00% | 31 | 26 | 19.23% |
| | Larceny | 20 | 22 | -9.09% | 98 | 63 | 55.56% | 698 | 702 | -0.57% |
| | Vehicle Theft | 2 | 3 | -33.33% | 9 | 10 | -10.00% | 90 | 132 | -31.82% |
| | Arson | 0 | 0 | | 0 | 1 | -100.00% | 3 | 8 | -62.50% |
| Property Total: | | 24 | 31 | -22.58% | 121 | 89 | 35.96% | 930 | 1017 | -8.55% |
| Preliminary Part 1 Crime Totals: | | 27 | 33 | -18.18% | 128 | 98 | 30.61% | 1033 | 1113 | -7.19% |
| Current 7 Day Period: | | 8/25/2024 - 8/31/2024 | | | Prior 7 Day Period: | | 8/18/2024 - 8/24/2024 | | | |
| Current 28 Day Period: | | 8/4/2024 - 8/31/2024 | | | Prior 28 Day Period: | | 7/7/2024 - 8/3/2024 | | | |
| Current YTD Day Period: | | 1/1/2024 - 8/31/2024 | | | Prior YTD Period: | | 1/1/2023 - 8/31/2023 | | | |

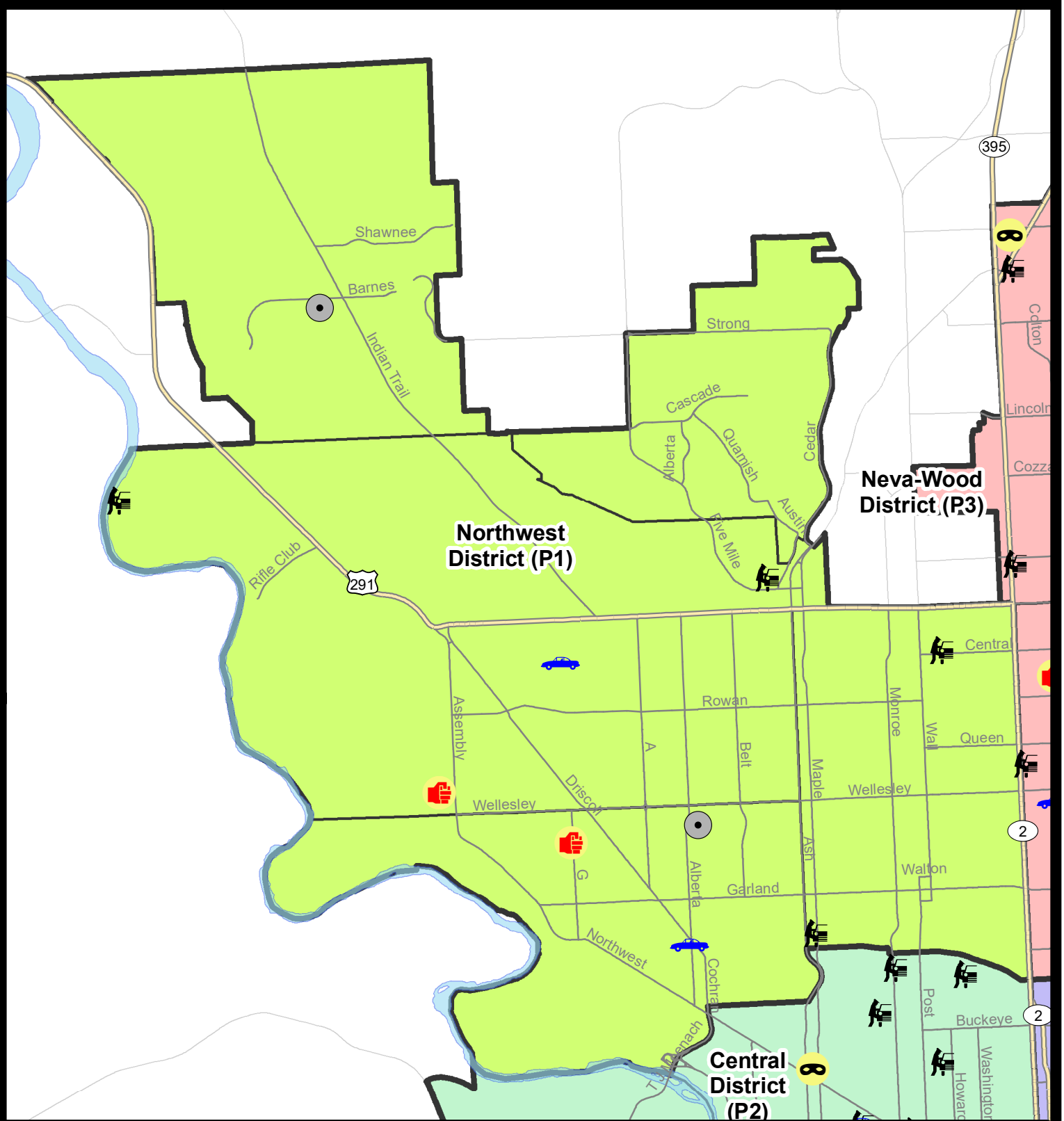
Prepared by SPD Crime Analysis Office - Tuesday, September 3, 2024

NOTE: SPD moved from UCR to the NIBRS reporting standard on 10/4/16 following the transition to a new RMS System. [Numbers on CompStat reports prior to this date should not be used as a comparison to those on this report.](#) Additional info on these reporting standards can be found on the FBI website: <https://ucr.fbi.gov/nibrs-overview>

This chart represents Preliminary counts of selected crime categories from Police Case Reports. Full statistical analysis to determine the confidence level of this data has not been performed. The % change columns on the preliminary counts differ from the percentage change on the NIBRS crime report, sometimes significantly. The CompStat report is designed for operational use and includes only selected NIBRS categories and coding less complex than full NIBRS rules. Official statistics for these and other NIBRS categories can be found on WASPC & FBI websites once available.



Note: On 1/8/23 a boundary change to P1 added a portion of the prior area to P2 (SPA2EG); Consequently activity in P1 will appear a bit lower if compared to printed CompStat reports prior to 1/8/23



City of Spokane
Northwest District (P1)
Selected Crime Codes
2024-08-25 to 2024-08-31
 Prepared By:
Crime Analysis Unit
Spokane Police Department

Legend

NIBRS Events

| | | |
|--------------------|----------------------|-----------------------|
| Criminal Homicide | Robbery Person | Burglary Commercial |
| Rape | Aggravated Assault | Vehicle Prowling |
| Robbery Commercial | Burglary Residential | Vehicle Theft |
| Burglary Garage | Arson | SPOKANE POLICE |

*Cases Represent LERMS Crime Codes
 Points may indicate multiple events
 Note: Veh Prowl is only Larceny displayed*

For Additional Information on Incidents pertaining to an Area, Trend, or Pattern Contact Information Analysis

0 0.25 0.5 1 Miles

Geographic Information System

THIS IS NOT A LEGAL DOCUMENT. The information shown on this map is compiled from various sources and is subject to constant revision. Information shown on this map should not be used to determine the location of facilities in relationship to property lines, section lines, streets, etc.

Sunday - Saturday

8/25/2024 TO 8/31/2024



NW - Northwest District (P1)

| <u>A/C</u> | <u>Offense Statute</u> | <u>Address</u> | <u>Reported Date</u> | <u>Dist</u> |
|----------------------|--|----------------------------|----------------------|-------------|
| <u>SPA1AD</u> | | | | |
| C | BURGLARY 2D COMMERCIAL | 2500 W WELLESLEY AVE | 8/27/2024 | P1 |
| C | HARASSMENT FELONY WEAPON INVOLVED | 3500 W HEROY AVE | 8/30/2024 | P1 |
| C | MAIL THEFT | 2600 W GORDON AVE | 8/31/2024 | P1 |
| C | TAKING MOTOR VEHICLE WITHOUT PERMISSION 1D | 2600 W GLASS AVE | 8/31/2024 | P1 |
| C | THEFT 3D ALL OTHER | 2900 W GARLAND AVE | 8/25/2024 | |
| C | THEFT 3D FROM BUILDING | 2300 W WELLESLEY AVE | 8/25/2024 | P1 |
| C | THEFT 3D SHOPLIFTING | 2500 W WELLESLEY AVE | 8/29/2024 | |
| <u>SPA1BS</u> | | | | |
| A | THEFT 3D FROM MOTOR VEHICLE | 1800 W NORTHRIDGE CT | 8/29/2024 | P1 |
| C | THEFT 3D SHOPLIFTING | 2000 W FRANCIS AVE | 8/29/2024 | P1 |
| <u>SPA1IT</u> | | | | |
| C | BURGLARY 2D COMMERCIAL | 9000 N INDIAN TRAIL RD | 8/28/2024 | P1 |
| C | THEFT 2D ALL OTHER | 9800 N WIEBER DR | 8/28/2024 | P1 |
| <u>SPA1NH</u> | | | | |
| C | MAIL THEFT | 4100 N STEVENS ST | 8/26/2024 | P1 |
| C | THEFT 2D FROM BUILDING | 700 W CORA AVE | 8/25/2024 | |
| C | THEFT 2D FROM MOTOR VEHICLE | 5900 N STEVENS ST | 8/29/2024 | P1 |
| C | THEFT 2D FROM MOTOR VEHICLE | 1600 W GLASS AVE | 8/29/2024 | P1 |
| C | THEFT 3D VEHICLE PARTS AND ACCESSORIES | 5200 N HAWTHORNE ST | 8/26/2024 | P1 |
| C | THEFT 3D VEHICLE PARTS AND ACCESSORIES | 1600 W ROWAN AVE | 8/28/2024 | P1 |
| <u>SPA1NW</u> | | | | |
| C | ASSAULT 1D | 4800 N ASSEMBLY ST | 8/31/2024 | Oth |
| C | ASSAULT 2D | 4800 N ASSEMBLY ST | 8/31/2024 | Oth |
| C | MAIL THEFT | 3700 W WELLESLEY AVE | 8/27/2024 | P1 |
| C | MAIL THEFT | 6100 N BELT ST | 8/30/2024 | P1 |
| C | THEFT 2D ALL OTHER | 6900 N OLD FORT DR | 8/26/2024 | P1 |
| C | THEFT 2D FROM BUILDING | 2400 W CROWN AVE | 8/28/2024 | |
| C | THEFT 3D ALL OTHER | 2500 W WABASH AVE | 8/31/2024 | P1 |
| C | THEFT 3D FROM MOTOR VEHICLE | 7600 N AUBREY L WHITE PKWY | 8/28/2024 | P1 |
| C | THEFT 3D VEHICLE PARTS AND ACCESSORIES | 3000 W DECATUR AVE | 8/28/2024 | P1 |
| C | THEFT OF MOTOR VEHICLE | 5900 N FOTHERINGHAM ST | 8/30/2024 | P1 |

POLICE SUMMARY - Ending: Saturday, August 31, 2024



NW - North Central District (P2)

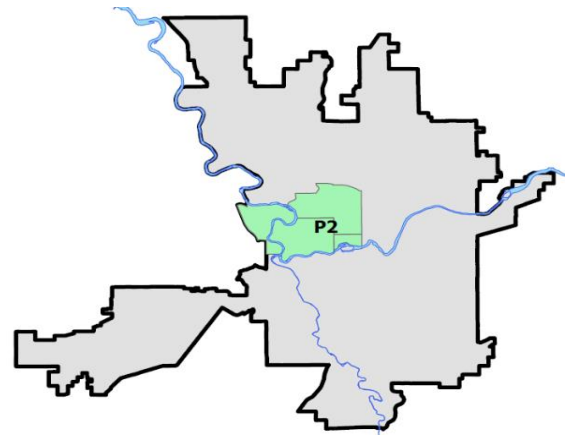
Preliminary IBR Counts

| NIBRS Categories (Part 1 Selected) | | 7 Day Comparison | | | 28 Day Comparison | | | YTD Comparison | | |
|---|-----------------------------|-----------------------|-----------|----------------|-----------------------------|------------|-----------------------|----------------|-------------|--------------|
| | | Current | Prior | Percent | Current | Prior | Percent | Current | Prior | Percent |
| Violent | Criminal Homicide | 0 | 0 | | 0 | 0 | | 0 | 2 | -100.00% |
| | Rape | 0 | 0 | | 1 | 5 | -80.00% | 16 | 19 | -15.79% |
| | Robbery - Commercial | 0 | 1 | -100.00% | 2 | 4 | -50.00% | 12 | 11 | 9.09% |
| | Robbery - Person | 2 | 0 | | 5 | 2 | 150.00% | 19 | 14 | 35.71% |
| | Aggravated Assault - Non DV | 2 | 4 | -50.00% | 8 | 5 | 60.00% | 47 | 46 | 2.17% |
| | Aggravated Assault - DV | 0 | 1 | -100.00% | 3 | 2 | 50.00% | 35 | 33 | 6.06% |
| Violent Total: | | 4 | 6 | -33.33% | 19 | 18 | 5.56% | 129 | 125 | 3.20% |
| Property | Burglary - Residential | 1 | 3 | -66.67% | 10 | 11 | -9.09% | 76 | 73 | 4.11% |
| | Burglary Garage | 0 | 3 | -100.00% | 7 | 3 | 133.33% | 35 | 40 | -12.50% |
| | Burglary Commercial | 1 | 2 | -50.00% | 4 | 5 | -20.00% | 41 | 71 | -42.25% |
| | Larceny | 27 | 23 | 17.39% | 113 | 108 | 4.63% | 844 | 706 | 19.55% |
| | Vehicle Theft | 7 | 3 | 133.33% | 18 | 18 | 0.00% | 144 | 177 | -18.64% |
| | Arson | 1 | 2 | -50.00% | 5 | 2 | 150.00% | 21 | 9 | 133.33% |
| Property Total: | | 37 | 36 | 2.78% | 157 | 147 | 6.80% | 1161 | 1076 | 7.90% |
| Preliminary Part 1 Crime Totals: | | 41 | 42 | -2.38% | 176 | 165 | 6.67% | 1290 | 1201 | 7.41% |
| Current 7 Day Period: | | 8/25/2024 - 8/31/2024 | | | Prior 7 Day Period: | | 8/18/2024 - 8/24/2024 | | | |
| Current 28 Day Period: | | 8/4/2024 - 8/31/2024 | | | Prior 28 Day Period: | | 7/7/2024 - 8/3/2024 | | | |
| Current YTD Day Period: | | 1/1/2024 - 8/31/2024 | | | Prior YTD Period: | | 1/1/2023 - 8/31/2023 | | | |

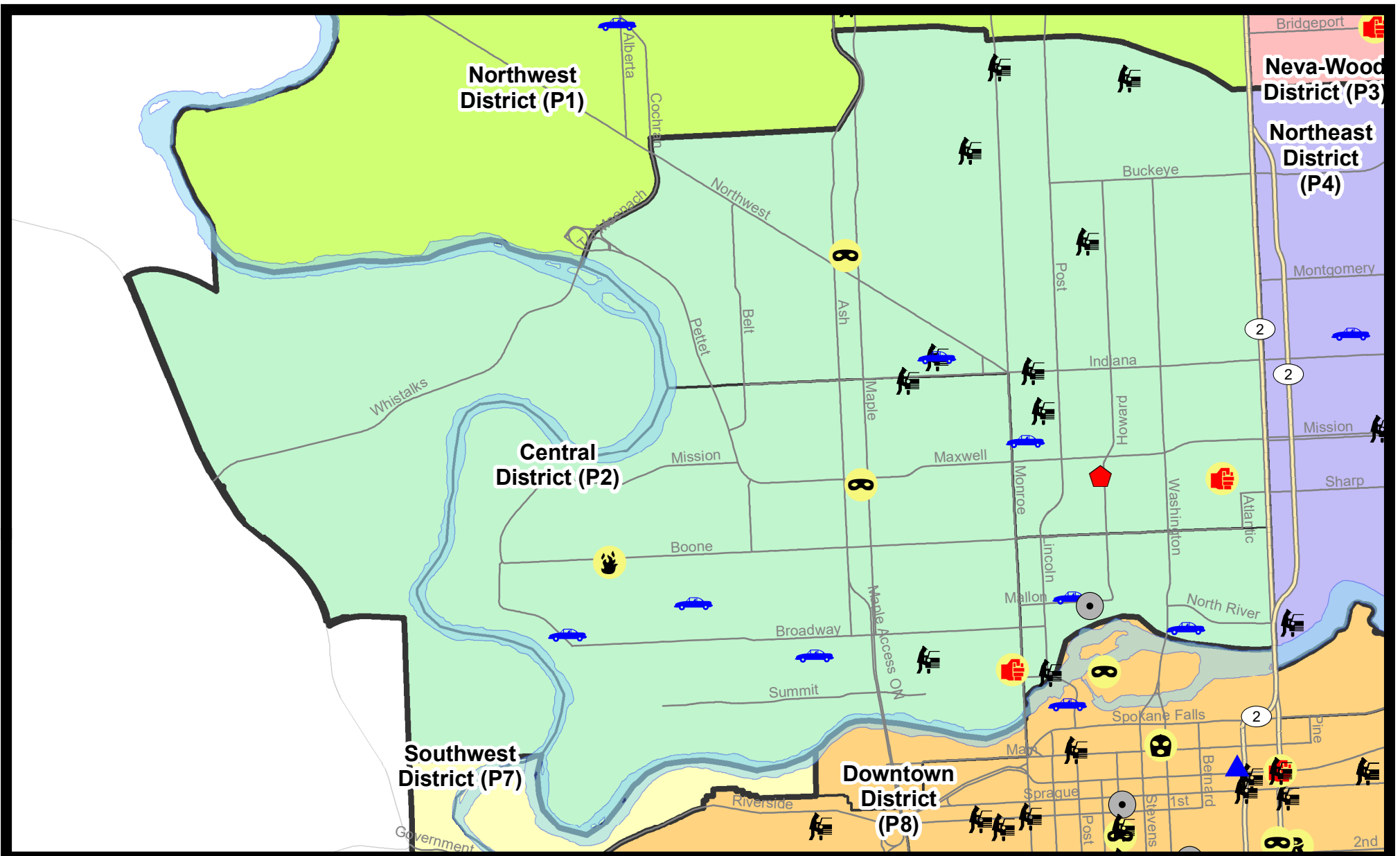
Prepared by SPD Crime Analysis Office - Tuesday, September 3, 2024

NOTE: SPD moved from UCR to the NIBRS reporting standard on 10/4/16 following the transition to a new RMS System. [Numbers on CompStat reports prior to this date should not be used as a comparison to those on this report.](#) Additional info on these reporting standards can be found on the FBI website: <https://ucr.fbi.gov/nibrs-overview>

This chart represents Preliminary counts of selected crime categories from Police Case Reports. Full statistical analysis to determine the confidence level of this data has not been performed. The % change columns on the preliminary counts differ from the percentage change on the NIBRS crime report, sometimes significantly. The CompStat report is designed for operational use and includes only selected NIBRS categories and coding less complex than full NIBRS rules. Official statistics for these and other NIBRS categories can be found on WASPC & FBI websites once available.



Note: On 1/8/23 a boundary change to P2 added a portion of the P1 area into P2 (SPA2EG); Consequently activity in P2 will appear a bit higher if compared to printed CompStat reports prior to 1/8/23



City of Spokane
Central District (P2)
Selected
Crime Types
2024-08-25 to 2024-08-31
 Prepared By:
Crime Analysis Unit
Spokane Police Department

Legend


NIBRS Events

- | | | | |
|--|--|--|--|
| | | | |
| | | | |
| | | | |
| | | | |

Cases Represent LERMS Crime Codes
 Points may indicate multiple events
 Note: Veh Prowl is only Larceny category displayed



For Additional Information on Incidents pertaining to an Area, Trend, or Pattern Contact Information Analysis



THIS IS NOT A LEGAL DOCUMENT:
 The information shown on this map is compiled from various sources and is subject to constant revision. Information shown on this map should not be used to determine the location of facilities in relationship to property lines, section lines, streets, etc.

Sunday - Saturday

8/25/2024 TO 8/31/2024



NW - Central District (P2)

| <u>A/C</u> | <u>Offense Statute</u> | <u>Address</u> | <u>Reported Date</u> | <u>Dist</u> |
|----------------------|---------------------------------------|------------------------------|----------------------|-------------|
| <u>SPA2EG</u> | | | | |
| C | ASSAULT 1D | 100 W SINTO AVE | 8/26/2024 | P1 |
| C | BURGLARY 1D FROM RESIDENCE | 1400 N HOWARD ST | 8/29/2024 | P1 |
| C | MAIL THEFT | 2500 N CALISPEL ST | 8/25/2024 | P2 |
| C | ROBBERY 1D PERSON | 1600 W NORTHWEST BLVD | 8/27/2024 | Oth |
| C | THEFT 2D ALL OTHER | 900 W INDIANA AVE | 8/27/2024 | P2 |
| C | THEFT 2D ALL OTHER | 2900 N DIVISION ST | 8/30/2024 | P2 |
| C | THEFT 2D ALL OTHER | 2600 N MONROE ST | 8/30/2024 | P2 |
| C | THEFT 2D FROM MOTOR VEHICLE | 1100 W CLEVELAND AVE | 8/31/2024 | P2 |
| C | THEFT 2D FROM MOTOR VEHICLE | 2400 N WALL ST | 8/31/2024 | |
| C | THEFT 2D SHOPLIFTING | 1700 W NORTHWEST BLVD | 8/30/2024 | P1 |
| C | THEFT 3D ALL OTHER | 900 W FAIRVIEW AVE | 8/30/2024 | P2 |
| C | THEFT 3D ALL OTHER | 900 W JACKSON AVE | 8/30/2024 | P2 |
| C | THEFT 3D ALL OTHER | 300 W MISSION AVE | 8/31/2024 | P2 |
| C | THEFT 3D FROM BUILDING | 300 W MISSION AVE | 8/30/2024 | P1 |
| C | THEFT 3D FROM MOTOR VEHICLE | W INDIANA AVE / N LINCOLN ST | 8/27/2024 | P1 |
| C | THEFT 3D FROM MOTOR VEHICLE | 1200 W SHANNON AVE | 8/27/2024 | P2 |
| A | THEFT 3D FROM MOTOR VEHICLE | 3100 N STEVENS ST | 8/29/2024 | P2 |
| A | THEFT 3D FROM MOTOR VEHICLE | 3200 N MONROE ST | 8/29/2024 | P1 |
| C | THEFT 3D SHOPLIFTING | 1700 W NORTHWEST BLVD | 8/26/2024 | P1 |
| C | THEFT 3D SHOPLIFTING | 1600 W NORTHWEST BLVD | 8/28/2024 | |
| C | THEFT OF A FIREARM FROM MOTOR VEHICLE | 800 W AUGUSTA AVE | 8/31/2024 | P2 |
| A | THEFT OF MOTOR VEHICLE | 1200 W SHANNON AVE | 8/27/2024 | P2 |
| C | THEFT OF MOTOR VEHICLE | 900 W SPOFFORD AVE | 8/29/2024 | P1 |
| <u>SPA2RS</u> | | | | |
| C | BURGLARY 2D COMMERCIAL | 600 W MALLON AVE | 8/30/2024 | P1 |
| C | THEFT 2D ALL OTHER | 700 W MALLON AVE | 8/31/2024 | P1 |
| C | THEFT 2D FROM MOTOR VEHICLE | N LINCOLN ST / W SUMMIT PKWY | 8/28/2024 | |
| C | THEFT OF MOTOR VEHICLE | 300 W NORTH RIVER DR | 8/30/2024 | P2 |
| C | THEFT OF MOTOR VEHICLE | 700 W MALLON AVE | 8/31/2024 | P2 |
| <u>SPA2WC</u> | | | | |
| C | ARSON 1D | 2700 W BOONE AVE | 8/29/2024 | P2 |
| C | ASSAULT 4D WEAPON | 1000 W SUMMIT PKWY | 8/26/2024 | P1 |
| C | ROBBERY 2D PERSON | 1400 N MAPLE ST | 8/27/2024 | P1 |
| C | THEFT 2D FROM BUILDING | 1500 N CEDAR ST | 8/25/2024 | P2 |
| C | THEFT 2D FROM BUILDING | 1300 W BOONE AVE | 8/28/2024 | P2 |
| C | THEFT 2D FROM MOTOR VEHICLE | 600 N CEDAR ST | 8/25/2024 | P2 |
| C | THEFT 3D ALL OTHER | 2300 W GARDNER AVE | 8/29/2024 | |

For protection of victim privacy, the entire address on sexual assault crimes has been redacted.

| A/C | Offense Statute | Address | Reported Date | Dist |
|----------------------|---------------------------------------|----------------------|----------------------|-------------|
| C | THEFT 3D SHOPLIFTING | 1400 N MAPLE ST | 8/27/2024 | P1 |
| C | THEFT OF A FIREARM FROM MOTOR VEHICLE | 1400 W INDIANA AVE | 8/30/2024 | P2 |
| A | THEFT OF MOTOR VEHICLE | 800 N SUMMIT BLVD | 8/25/2024 | P2 |
| C | THEFT OF MOTOR VEHICLE | 2300 W DEAN AVE | 8/26/2024 | P1 |
| C | THEFT OF MOTOR VEHICLE | 1800 W COLLEGE AVE | 8/29/2024 | P2 |
| <u>SPA2WH</u> | | | | |
| C | THEFT 2D ALL OTHER | 3100 W WHISTALKS WAY | 8/27/2024 | P2 |

SPOKANE POLICE DEPARTMENT

Northeast Precinct

BAKER Sector

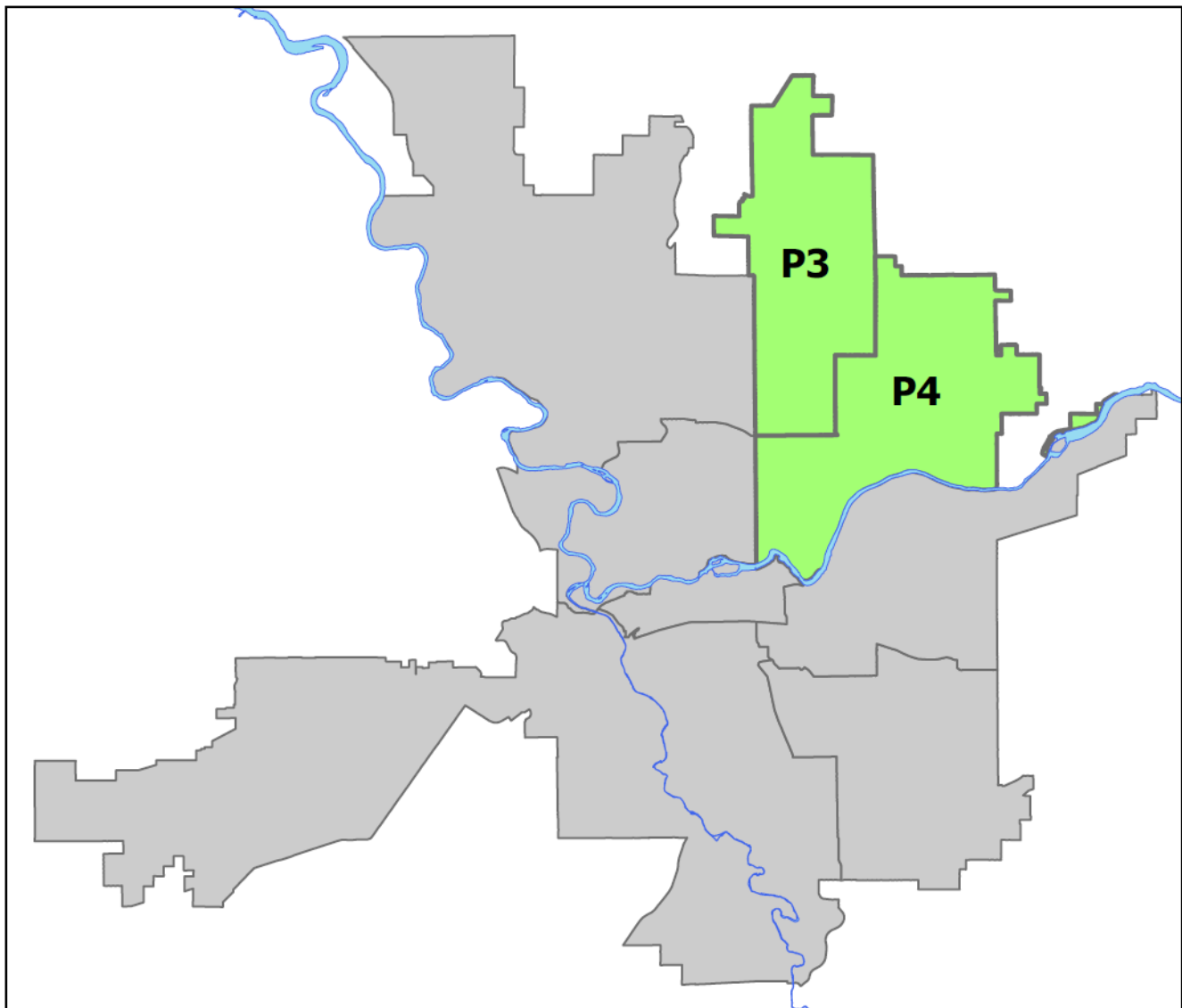


PSA Commander

Captain Shawn Kendall

NevaWood District (P3)

Northeast District (P4)



POLICE SUMMARY - Ending: Saturday, August 31, 2024

NORTHEAST PRECINCT (P3, P4) BAKER SECTOR



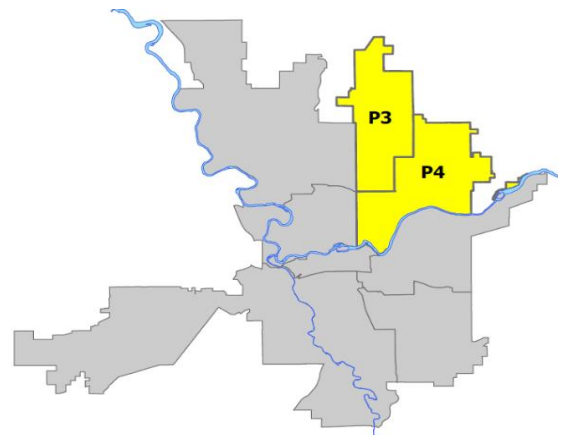
Preliminary IBR Counts

| NIBRS Categories (Part 1 Selected) | | 7 Day Comparison | | | 28 Day Comparison | | | YTD Comparison | | |
|---|-----------------------------|-----------------------|------------|----------------|-----------------------------|------------|-----------------------|----------------|-------------|----------------|
| | | Current | Prior | Percent | Current | Prior | Percent | Current | Prior | Percent |
| Violent | Criminal Homicide | 0 | 0 | | 0 | 1 | -100.00% | 4 | 4 | 0.00% |
| | Rape | 1 | 1 | 0.00% | 6 | 5 | 20.00% | 36 | 45 | -20.00% |
| | Robbery - Commercial | 0 | 0 | | 0 | 1 | -100.00% | 27 | 43 | -37.21% |
| | Robbery - Person | 3 | 2 | 50.00% | 6 | 4 | 50.00% | 44 | 54 | -18.52% |
| | Aggravated Assault - Non DV | 2 | 7 | -71.43% | 16 | 17 | -5.88% | 118 | 135 | -12.59% |
| | Aggravated Assault - DV | 1 | 0 | | 9 | 18 | -50.00% | 88 | 92 | -4.35% |
| Violent Total: | | 7 | 10 | -30.00% | 37 | 46 | -19.57% | 317 | 373 | -15.01% |
| Property | Burglary - Residential | 7 | 4 | 75.00% | 16 | 11 | 45.45% | 125 | 257 | -51.36% |
| | Burglary Garage | 1 | 6 | -83.33% | 12 | 8 | 50.00% | 80 | 123 | -34.96% |
| | Burglary Commercial | 2 | 3 | -33.33% | 16 | 9 | 77.78% | 120 | 153 | -21.57% |
| | Larceny | 71 | 67 | 5.97% | 253 | 251 | 0.80% | 2027 | 2476 | -18.13% |
| | Vehicle Theft | 7 | 12 | -41.67% | 38 | 28 | 35.71% | 307 | 464 | -33.84% |
| | Arson | 0 | 0 | | 1 | 0 | | 16 | 21 | -23.81% |
| Property Total: | | 88 | 92 | -4.35% | 336 | 307 | 9.45% | 2675 | 3494 | -23.44% |
| Preliminary Part 1 Crime Totals: | | 95 | 102 | -6.86% | 373 | 353 | 5.67% | 2992 | 3867 | -22.63% |
| Current 7 Day Period: | | 8/25/2024 - 8/31/2024 | | | Prior 7 Day Period: | | 8/18/2024 - 8/24/2024 | | | |
| Current 28 Day Period: | | 8/4/2024 - 8/31/2024 | | | Prior 28 Day Period: | | 7/7/2024 - 8/3/2024 | | | |
| Current YTD Day Period: | | 1/1/2024 - 8/31/2024 | | | Prior YTD Period: | | 1/1/2023 - 8/31/2023 | | | |

Prepared by SPD Crime Analysis Office - Tuesday, September 3, 2024

NOTE: SPD moved from UCR to the NIBRS reporting standard on 10/4/16 following the transition to a new RMS System. [Numbers on CompStat reports prior to this date should not be used as a comparison to those on this report.](#) Additional info on these reporting standards can be found on the FBI website: <https://ucr.fbi.gov/nibrs-overview>

This chart represents Preliminary counts of selected crime categories from Police Case Reports. Full statistical analysis to determine the confidence level of this data has not been performed. The % change columns on the preliminary counts differ from the percentage change on the NIBRS crime report, sometimes significantly. The CompStat report is designed for operational use and includes only selected NIBRS categories and coding less complex than full NIBRS rules. Official statistics for these and other NIBRS categories can be found on WASPC & FBI websites once available.



Note: On 1/8/23 boundary changes were implemented dividing the North Precinct into two (NW and NE). The Northeast Precinct BAKER Sector consists of P3 and P4; Consequently this page did not exist on printed reports prior to 1/8/23

POLICE SUMMARY - Ending: Saturday, August 31, 2024



NE - Neva-Wood District (P3)

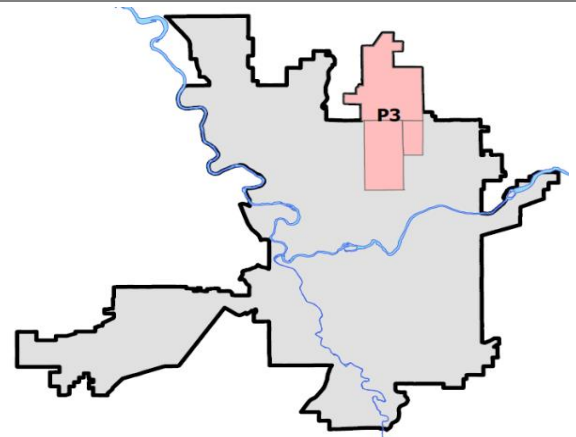
Preliminary IBR Counts

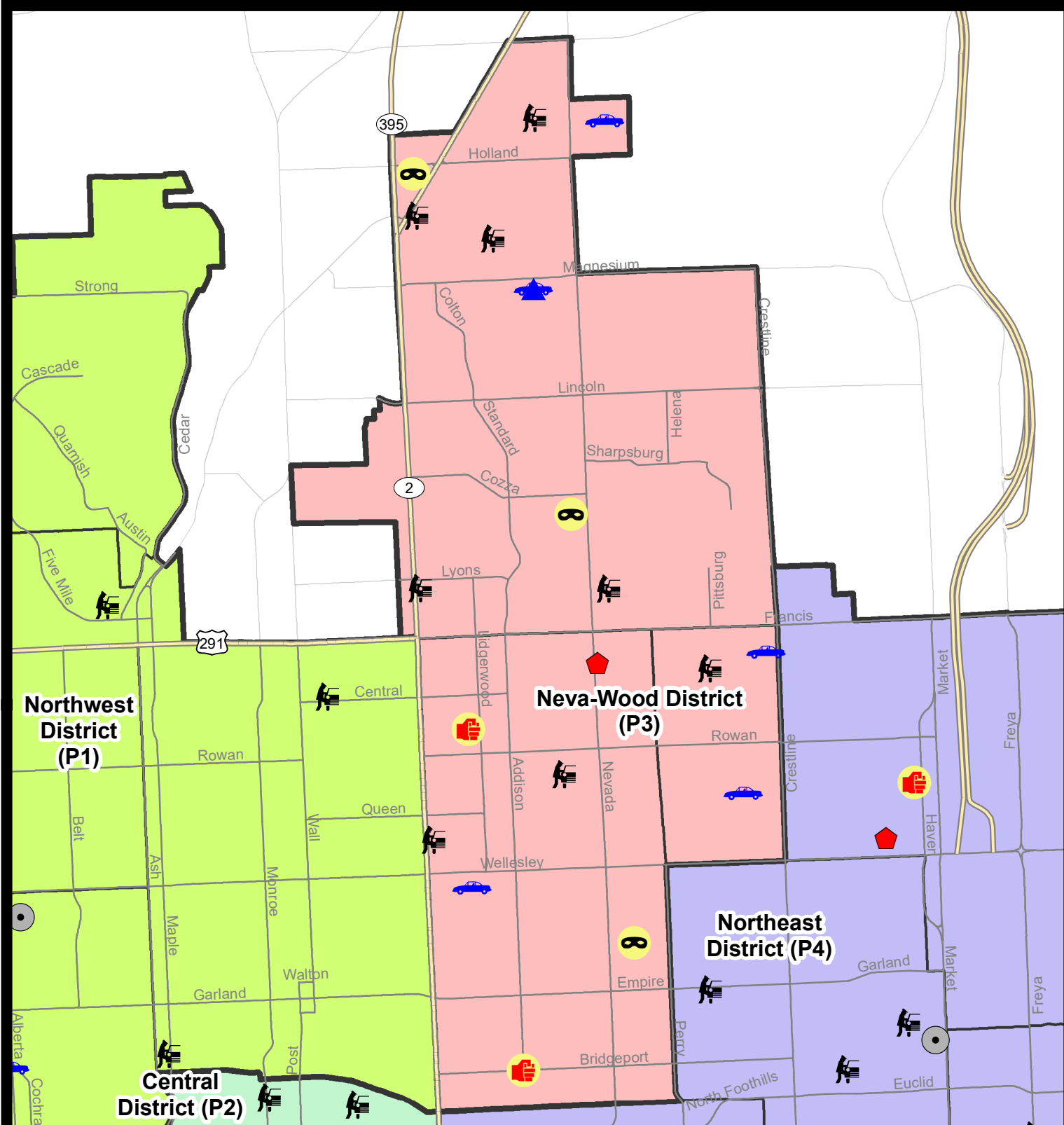
| NIBRS Categories (Part 1 Selected) | | 7 Day Comparison | | | 28 Day Comparison | | | YTD Comparison | | |
|---|-----------------------------|-----------------------|-------|----------|-----------------------------|-------|-----------------------|----------------|-------|---------|
| | | Current | Prior | Percent | Current | Prior | Percent | Current | Prior | Percent |
| Violent | Criminal Homicide | 0 | 0 | | 0 | 0 | | 1 | 2 | -50.00% |
| | Rape | 0 | 1 | -100.00% | 3 | 2 | 50.00% | 19 | 27 | -29.63% |
| | Robbery - Commercial | 0 | 0 | | 0 | 0 | | 13 | 29 | -55.17% |
| | Robbery - Person | 3 | 1 | 200.00% | 5 | 0 | | 24 | 23 | 4.35% |
| | Aggravated Assault - Non DV | 2 | 5 | -60.00% | 10 | 7 | 42.86% | 56 | 51 | 9.80% |
| | Aggravated Assault - DV | 0 | 0 | | 5 | 7 | -28.57% | 42 | 58 | -27.59% |
| Violent Total: | | 5 | 7 | -28.57% | 23 | 16 | 43.75% | 155 | 190 | -18.42% |
| Property | Burglary - Residential | 1 | 2 | -50.00% | 5 | 4 | 25.00% | 61 | 138 | -55.80% |
| | Burglary Garage | 1 | 3 | -66.67% | 9 | 4 | 125.00% | 50 | 83 | -39.76% |
| | Burglary Commercial | 0 | 2 | -100.00% | 10 | 5 | 100.00% | 64 | 111 | -42.34% |
| | Larceny | 42 | 35 | 20.00% | 150 | 161 | -6.83% | 1248 | 1698 | -26.50% |
| | Vehicle Theft | 5 | 5 | 0.00% | 25 | 16 | 56.25% | 162 | 242 | -33.06% |
| | Arson | 0 | 0 | | 0 | 0 | | 4 | 15 | -73.33% |
| Property Total: | | 49 | 47 | 4.26% | 199 | 190 | 4.74% | 1589 | 2287 | -30.52% |
| Preliminary Part 1 Crime Totals: | | 54 | 54 | 0.00% | 222 | 206 | 7.77% | 1744 | 2477 | -29.59% |
| Current 7 Day Period: | | 8/25/2024 - 8/31/2024 | | | Prior 7 Day Period: | | 8/18/2024 - 8/24/2024 | | | |
| Current 28 Day Period: | | 8/4/2024 - 8/31/2024 | | | Prior 28 Day Period: | | 7/7/2024 - 8/3/2024 | | | |
| Current YTD Day Period: | | 1/1/2024 - 8/31/2024 | | | Prior YTD Period: | | 1/1/2023 - 8/31/2023 | | | |

Prepared by SPD Crime Analysis Office - Tuesday, September 3, 2024

NOTE: SPD moved from UCR to the NIBRS reporting standard on 10/4/16 following the transition to a new RMS System. [Numbers on CompStat reports prior to this date should not be used as a comparison to those on this report.](#) Additional info on these reporting standards can be found on the FBI website: <https://ucr.fbi.gov/nibrs-overview>

This chart represents Preliminary counts of selected crime categories from Police Case Reports. Full statistical analysis to determine the confidence level of this data has not been performed. The % change columns on the preliminary counts differ from the percentage change on the NIBRS crime report, sometimes significantly. The CompStat report is designed for operational use and includes only selected NIBRS categories and coding less complex than full NIBRS rules. Official statistics for these and other NIBRS categories can be found on WASPC & FBI websites once available.





City of Spokane
Neva-Wood District (P3)
Selected Crime Codes
2024-08-25 to 2024-08-31
 Prepared By:
Crime Analysis Unit
Spokane Police Department

Legend

NIBRS Events

| | | |
|--|--|--|
| | | |
| | | |
| | | |
| | | |

*Cases Represent LERMS Crime Codes
 Points may indicate multiple events
 Note: Veh Prowl is only Larceny displayed*

For Additional Information on Incidents pertaining to an Area, Trend, or Pattern Contact Information Analysis

0 0.2 0.4 0.8 Miles

SPokane

THIS IS NOT A LEGAL DOCUMENT. The information shown on this map is compiled from various sources and is subject to constant revision. Information shown on this map should not be used to determine the location of facilities in relationship to property lines, section lines, streets, etc.

Sunday - Saturday

8/25/2024 TO 8/31/2024



NE - Neva-Wood District (P3)

| <u>A/C</u> | <u>Offense Statute</u> | <u>Address</u> | <u>Reported Date</u> | <u>Dist</u> |
|----------------------|--|---------------------------------|----------------------|-------------|
| <u>SPB3NL</u> | | | | |
| C | ASSAULT 1D | 5600 N LIDGERWOOD ST | 8/30/2024 | P4 |
| C | ASSAULT 3D WEAPON OR NEGLIGENT INJURY | N ADDISON ST / E BRIDGEPORT AVE | 8/29/2024 | P1 |
| C | RESIDENTIAL BURGLARY | 6000 N NEVADA ST | 8/25/2024 | P4 |
| C | ROBBERY 1D PERSON | 1100 E ROCKWELL AVE | 8/30/2024 | P4 |
| C | THEFT 1D ALL OTHER | 1000 E LACROSSE AVE | 8/30/2024 | P4 |
| C | THEFT 2D FROM BUILDING | 5800 N DIVISION ST | 8/28/2024 | P3 |
| C | THEFT 2D FROM MOTOR VEHICLE | 700 E SANSON AVE | 8/26/2024 | P3 |
| C | THEFT 2D SHOPLIFTING | 4700 N DIVISION ST | 8/27/2024 | P3 |
| C | THEFT 3D ALL OTHER | 1100 E PRINCETON AVE | 8/28/2024 | P3 |
| C | THEFT 3D ALL OTHER | 500 E FRANCIS AVE | 8/27/2024 | |
| C | THEFT 3D FROM BUILDING | 5600 N DIVISION ST | 8/25/2024 | P3 |
| C | THEFT 3D FROM BUILDING | 0 E HOFFMAN AVE | 8/27/2024 | P4 |
| C | THEFT 3D FROM MOTOR VEHICLE | 4700 N DIVISION ST | 8/28/2024 | P4 |
| C | THEFT 3D SHOPLIFTING | 4700 N DIVISION ST | 8/25/2024 | P4 |
| C | THEFT 3D SHOPLIFTING | 900 E FRANCIS AVE | 8/26/2024 | P3 |
| C | THEFT 3D SHOPLIFTING | 5600 N DIVISION ST | 8/30/2024 | P4 |
| C | THEFT 3D SHOPLIFTING | 4700 N DIVISION ST | 8/25/2024 | |
| C | THEFT 3D SHOPLIFTING | 4700 N DIVISION ST | 8/25/2024 | |
| C | THEFT 3D SHOPLIFTING | 4700 N DIVISION ST | 8/29/2024 | |
| C | THEFT 3D SHOPLIFTING | 4700 N DIVISION ST | 8/29/2024 | |
| C | THEFT 3D SHOPLIFTING | 4700 N DIVISION ST | 8/29/2024 | |
| C | THEFT 3D SHOPLIFTING | 4700 N DIVISION ST | 8/29/2024 | |
| C | THEFT 3D VEHICLE PARTS AND ACCESSORIES | 400 E EMPIRE AVE | 8/29/2024 | P3 |
| C | THEFT OF MOTOR VEHICLE | 200 E HOFFMAN AVE | 8/26/2024 | P3 |
| <u>SPB3SH</u> | | | | |
| C | BURGLARY 2D GARAGE | 600 E MAGNESIUM RD | 8/25/2024 | P3 |
| A | ROBBERY 1D PERSON | 900 E SITKA AVE | 8/27/2024 | P3 |
| C | ROBBERY 2D PERSON | 9400 N DIVISION ST | 8/29/2024 | P4 |
| C | THEFT 2D FROM BUILDING | 1000 E FRANCIS AVE | 8/27/2024 | P3 |
| C | THEFT 2D FROM BUILDING | 7400 N DIVISION ST | 8/28/2024 | P3 |
| C | THEFT 2D FROM MOTOR VEHICLE | 6600 N DIVISION ST | 8/28/2024 | P3 |
| C | THEFT 2D FROM MOTOR VEHICLE | 500 E MAXINE AVE | 8/30/2024 | P3 |
| C | THEFT 2D SHOPLIFTING | 9200 N COLTON ST | 8/25/2024 | P4 |
| C | THEFT 3D ALL OTHER | 400 E STONEWALL AVE | 8/26/2024 | P3 |
| C | THEFT 3D ALL OTHER | 300 E FRANCIS AVE | 8/26/2024 | P3 |
| C | THEFT 3D ALL OTHER | 1200 E LYONS AVE | 8/27/2024 | P4 |
| C | THEFT 3D FROM BUILDING | 6500 N NEVADA ST | 8/26/2024 | P3 |
| C | THEFT 3D FROM BUILDING | 900 E SHARPSBURG AVE | 8/30/2024 | P3 |
| C | THEFT 3D FROM MOTOR VEHICLE | 9100 N NEWPORT HWY | 8/30/2024 | P3 |

For protection of victim privacy, the entire address on sexual assault crimes has been redacted.

| A/C | Offense Statute | Address | Reported Date | Dist |
|------------|---------------------------------------|---------------------|----------------------|-------------|
| C | THEFT 3D SHOPLIFTING | 9200 N COLTON ST | 8/25/2024 | P4 |
| A | THEFT 3D SHOPLIFTING | 10100 N NEWPORT HWY | 8/25/2024 | P3 |
| C | THEFT 3D SHOPLIFTING | 6400 N DIVISION ST | 8/27/2024 | P4 |
| A | THEFT 3D SHOPLIFTING | 9200 N NEVADA ST | 8/29/2024 | P3 |
| C | THEFT 3D SHOPLIFTING | 9200 N COLTON ST | 8/30/2024 | P4 |
| C | THEFT 3D SHOPLIFTING | 9200 N COLTON ST | 8/30/2024 | P4 |
| C | THEFT 3D SHOPLIFTING | 9200 N COLTON ST | 8/31/2024 | P4 |
| C | THEFT 3D SHOPLIFTING | 9200 N NEVADA ST | 8/31/2024 | P3 |
| C | THEFT 3D SHOPLIFTING | 6500 N NEVADA ST | 8/29/2024 | |
| C | THEFT OF A FIREARM FROM MOTOR VEHICLE | 9800 N NEVADA ST | 8/27/2024 | P3 |
| C | THEFT OF A FIREARM FROM MOTOR VEHICLE | 6500 N NEVADA ST | 8/29/2024 | P3 |
| C | THEFT OF MOTOR VEHICLE | 600 E MAGNESIUM RD | 8/25/2024 | P3 |
| C | THEFT OF MOTOR VEHICLE | 9700 N MORTON CT | 8/26/2024 | P4 |

SPB3WH

| | | | | |
|---|-----------------------------|-----------------------------|-----------|----|
| C | THEFT 2D FROM MOTOR VEHICLE | 1600 E BISMARK AVE | 8/26/2024 | P3 |
| C | THEFT 3D ALL OTHER | 1600 E BISMARK AVE | 8/26/2024 | P3 |
| C | THEFT OF MOTOR VEHICLE | E CROWN AVE / N MAGNOLIA ST | 8/25/2024 | P4 |
| C | THEFT OF MOTOR VEHICLE | 2000 E DALKE AVE | 8/29/2024 | P4 |



NE - Northeast District (P4)

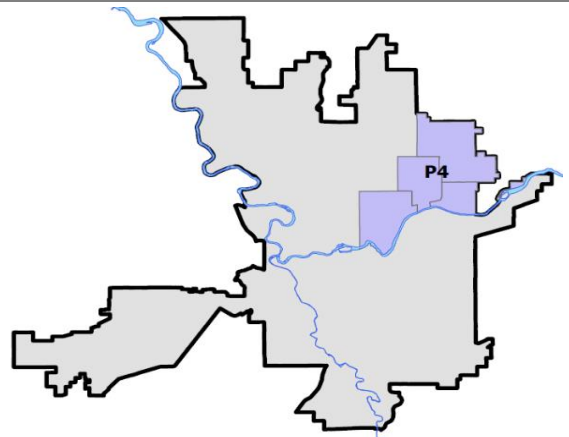
Preliminary IBR Counts

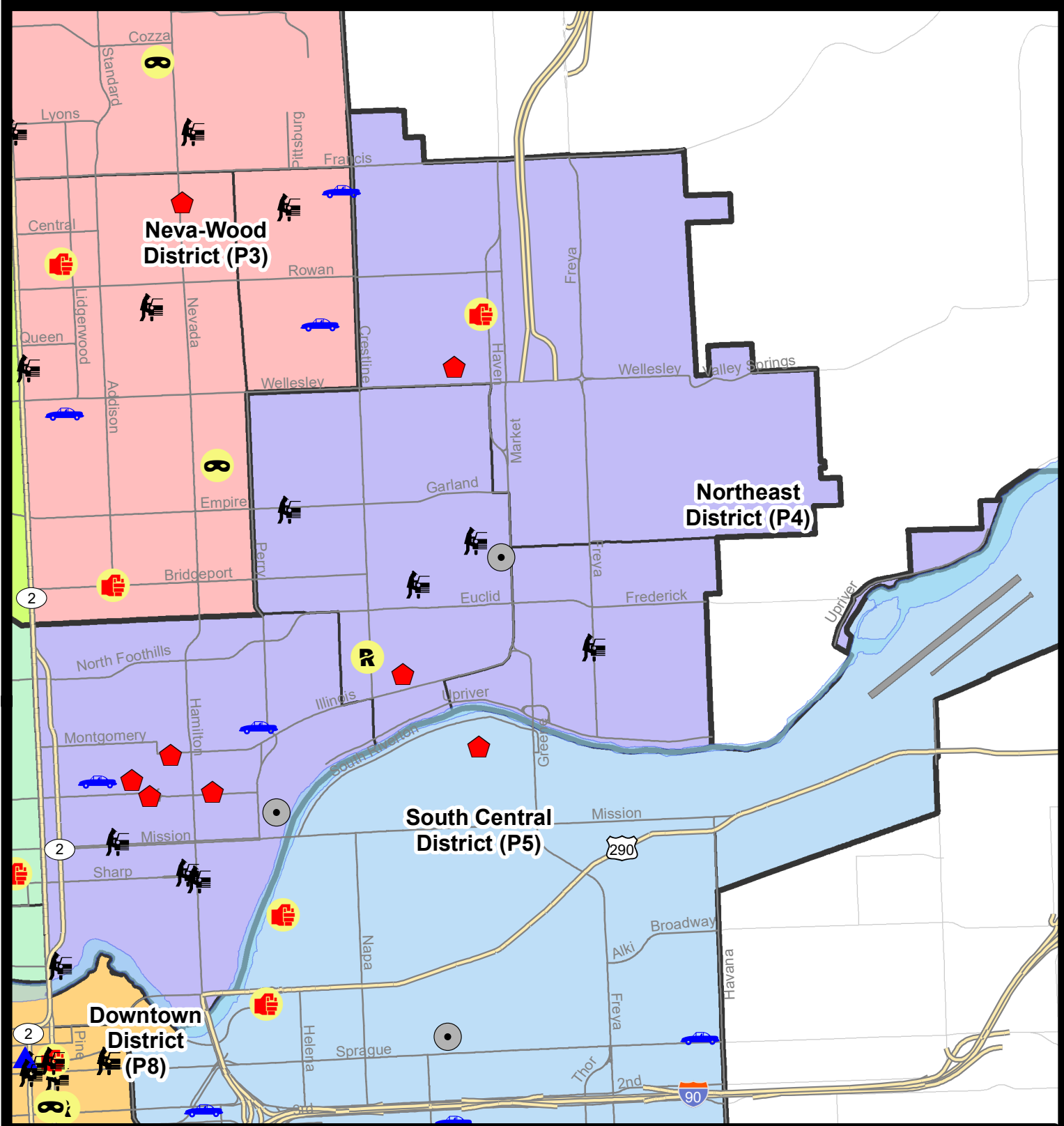
| NIBRS Categories (Part 1 Selected) | 7 Day Comparison | | | 28 Day Comparison | | | YTD Comparison | | |
|---|-----------------------|-----------|----------------|-----------------------------|-----------------------|----------------|----------------|-------------|----------------|
| | Current | Prior | Percent | Current | Prior | Percent | Current | Prior | Percent |
| Violent | | | | | | | | | |
| Criminal Homicide | 0 | 0 | | 0 | 1 | -100.00% | 3 | 2 | 50.00% |
| Rape | 1 | 0 | | 3 | 3 | 0.00% | 17 | 18 | -5.56% |
| Robbery - Commercial | 0 | 0 | | 0 | 1 | -100.00% | 14 | 14 | 0.00% |
| Robbery - Person | 0 | 1 | -100.00% | 1 | 4 | -75.00% | 20 | 31 | -35.48% |
| Aggravated Assault - Non DV | 0 | 2 | -100.00% | 6 | 10 | -40.00% | 62 | 84 | -26.19% |
| Aggravated Assault - DV | 1 | 0 | | 4 | 11 | -63.64% | 46 | 34 | 35.29% |
| Violent Total: | 2 | 3 | -33.33% | 14 | 30 | -53.33% | 162 | 183 | -11.48% |
| Property | | | | | | | | | |
| Burglary - Residential | 6 | 2 | 200.00% | 11 | 7 | 57.14% | 64 | 119 | -46.22% |
| Burglary Garage | 0 | 3 | -100.00% | 3 | 4 | -25.00% | 30 | 40 | -25.00% |
| Burglary Commercial | 2 | 1 | 100.00% | 6 | 4 | 50.00% | 56 | 42 | 33.33% |
| Larceny | 29 | 32 | -9.38% | 103 | 90 | 14.44% | 779 | 778 | 0.13% |
| Vehicle Theft | 2 | 7 | -71.43% | 13 | 12 | 8.33% | 145 | 222 | -34.68% |
| Arson | 0 | 0 | | 1 | 0 | | 12 | 6 | 100.00% |
| Property Total: | 39 | 45 | -13.33% | 137 | 117 | 17.09% | 1086 | 1207 | -10.02% |
| Preliminary Part 1 Crime Totals: | 41 | 48 | -14.58% | 151 | 147 | 2.72% | 1248 | 1390 | -10.22% |
| Current 7 Day Period: | 8/25/2024 - 8/31/2024 | | | Prior 7 Day Period: | 8/18/2024 - 8/24/2024 | | | | |
| Current 28 Day Period: | 8/4/2024 - 8/31/2024 | | | Prior 28 Day Period: | 7/7/2024 - 8/3/2024 | | | | |
| Current YTD Day Period: | 1/1/2024 - 8/31/2024 | | | Prior YTD Period: | 1/1/2023 - 8/31/2023 | | | | |

Prepared by SPD Crime Analysis Office - Tuesday, September 3, 2024

NOTE: SPD moved from UCR to the NIBRS reporting standard on 10/4/16 following the transition to a new RMS System. [Numbers on CompStat reports prior to this date should not be used as a comparison to those on this report.](#) Additional info on these reporting standards can be found on the FBI website: <https://ucr.fbi.gov/nibrs-overview>

This chart represents Preliminary counts of selected crime categories from Police Case Reports. Full statistical analysis to determine the confidence level of this data has not been performed. The % change columns on the preliminary counts differ from the percentage change on the NIBRS crime report, sometimes significantly. The CompStat report is designed for operational use and includes only selected NIBRS categories and coding less complex than full NIBRS rules. Official statistics for these and other NIBRS categories can be found on WASPC & FBI websites once available.





City of Spokane
Northeast District (P4)
Selected Crime Codes
2024-08-25 to 2024-08-31
 Prepared By:
Crime Analysis Unit
Spokane Police Department

Legend

| | | |
|--------------------|----------------------|-----------------------|
| Criminal Homicide | Robbery Person | Burglary Commercial |
| Rape | Aggravated Assault | Vehicle Prowling |
| Robbery Commercial | Burglary Residential | Vehicle Theft |
| Burglary Garage | Arson | SPokane POLICE |

*Cases Represent LERMS Crime Codes
 Points may indicate multiple events
 Note: Veh Prowl is only Larceny displayed*

For Additional Information on Incidents pertaining to an Area, Trend, or Pattern Contact Information Analysis

0 0.2 0.4 0.8 Miles

Geographic Information System

THIS IS NOT A LEGAL DOCUMENT.
 The information shown on this map is compiled from various sources and is subject to constant revision. Information shown on this map should not be used to determine the location of facilities in relationship to property lines, section lines, streets, etc.

Sunday - Saturday

8/25/2024 TO 8/31/2024



NE - Northeast District (P4)

| <u>A/C</u> | <u>Offense Statute</u> | <u>Address</u> | <u>Reported Date</u> | <u>Dist</u> |
|---------------|-----------------------------|----------------------|----------------------|-------------|
| SPB4BE | | | | |
| C | BURGLARY 2D COMMERCIAL | 3000 E COURTLAND AVE | 8/26/2024 | P4 |
| C | RAPE OF A CHILD 1D | | 8/30/2024 | P4 |
| C | RESIDENTIAL BURGLARY | 2600 N STONE ST | 8/27/2024 | P4 |
| C | THEFT 2D ALL OTHER | 2600 N STONE ST | 8/27/2024 | P4 |
| C | THEFT 2D ALL OTHER | 3500 N REGAL ST | 8/30/2024 | P4 |
| C | THEFT 2D FROM BUILDING | 3900 N MARKET ST | 8/26/2024 | P4 |
| C | THEFT 3D FROM MOTOR VEHICLE | 3300 N ALTAMONT ST | 8/26/2024 | P4 |
| C | THEFT 3D FROM MOTOR VEHICLE | 3500 N REGAL ST | 8/27/2024 | P4 |
| C | THEFT 3D FROM MOTOR VEHICLE | 1600 E EMPIRE AVE | 8/31/2024 | P4 |
| SPB4HI | | | | |
| C | ASSAULT 2D | 2900 E DIAMOND AVE | 8/30/2024 | P4 |
| C | RESIDENTIAL BURGLARY | 4800 N NELSON ST | 8/28/2024 | P4 |
| C | THEFT 2D FROM BUILDING | 5300 N REGAL ST | 8/26/2024 | P4 |
| C | THEFT 3D FROM BUILDING | 3000 E HOFFMAN AVE | 8/25/2024 | P4 |
| C | THEFT 3D FROM BUILDING | 2600 E CENTRAL AVE | 8/29/2024 | |
| SPB4LO | | | | |
| C | BURGLARY 1D FROM RESIDENCE | 600 E INDIANA AVE | 8/28/2024 | P4 |
| C | BURGLARY 2D COMMERCIAL | 1400 E MISSION AVE | 8/28/2024 | P4 |
| A | RESIDENTIAL BURGLARY | 900 E INDIANA AVE | 8/26/2024 | P4 |
| C | RESIDENTIAL BURGLARY | 700 E ILLINOIS AVE | 8/26/2024 | P4 |
| C | RESIDENTIAL BURGLARY | 500 E BALDWIN AVE | 8/28/2024 | P4 |
| C | THEFT 2D ALL OTHER | 600 E SHARP AVE | 8/26/2024 | P4 |
| C | THEFT 2D ALL OTHER | 1200 E AUGUSTA AVE | 8/25/2024 | |
| C | THEFT 2D ALL OTHER | 1200 E AUGUSTA AVE | 8/29/2024 | |
| C | THEFT 2D FROM MOTOR VEHICLE | 1200 N HAMILTON ST | 8/25/2024 | P4 |
| C | THEFT 2D FROM MOTOR VEHICLE | 400 E MISSION AVE | 8/28/2024 | P4 |
| C | THEFT 3D ALL OTHER | 500 E BOONE AVE | 8/29/2024 | P4 |
| C | THEFT 3D ALL OTHER | 1200 E AUGUSTA AVE | 8/25/2024 | |
| C | THEFT 3D ALL OTHER | 400 E BALDWIN AVE | 8/27/2024 | |
| C | THEFT 3D ALL OTHER | 200 E SHARP AVE | 8/29/2024 | |
| C | THEFT 3D ALL OTHER | 1200 N SUPERIOR ST | 8/29/2024 | |
| C | THEFT 3D FROM BUILDING | 2800 N NEVADA ST | 8/26/2024 | |
| C | THEFT 3D FROM MOTOR VEHICLE | 700 N DIVISION ST | 8/29/2024 | P4 |
| C | THEFT 3D FROM MOTOR VEHICLE | 800 E SHARP AVE | 8/31/2024 | P4 |
| C | THEFT 3D SHOPLIFTING | 900 E MISSION AVE | 8/29/2024 | P4 |
| C | THEFT 3D SHOPLIFTING | 2000 N HAMILTON ST | 8/31/2024 | P4 |
| C | THEFT 3D SHOPLIFTING | 1700 N DIVISION ST | 8/28/2024 | |

For protection of victim privacy, the entire address on sexual assault crimes has been redacted.

| A/C | Offense Statute | Address | Reported Date | Dist |
|------------|--|--------------------------|----------------------|-------------|
| C | THEFT 3D SHOPLIFTING | 900 E MISSION AVE | 8/29/2024 | |
| C | THEFT 3D VEHICLE PARTS AND ACCESSORIES | 200 E NORTH FOOTHILLS DR | 8/26/2024 | P4 |
| C | THEFT OF MOTOR VEHICLE | 300 E BALDWIN AVE | 8/26/2024 | P1 |
| C | THEFT OF MOTOR VEHICLE | 2200 N PERRY ST | 8/31/2024 | P6 |

SPB4MI

| | | | | |
|---|-----------------------------|--------------------------|-----------|----|
| C | THEFT 2D FROM BUILDING | 2400 N MARKET ST | 8/25/2024 | P4 |
| C | THEFT 3D FROM MOTOR VEHICLE | E GRACE AVE / N FREYA ST | 8/28/2024 | P4 |

SPOKANE POLICE DEPARTMENT



South Precinct CHARLIE Sector

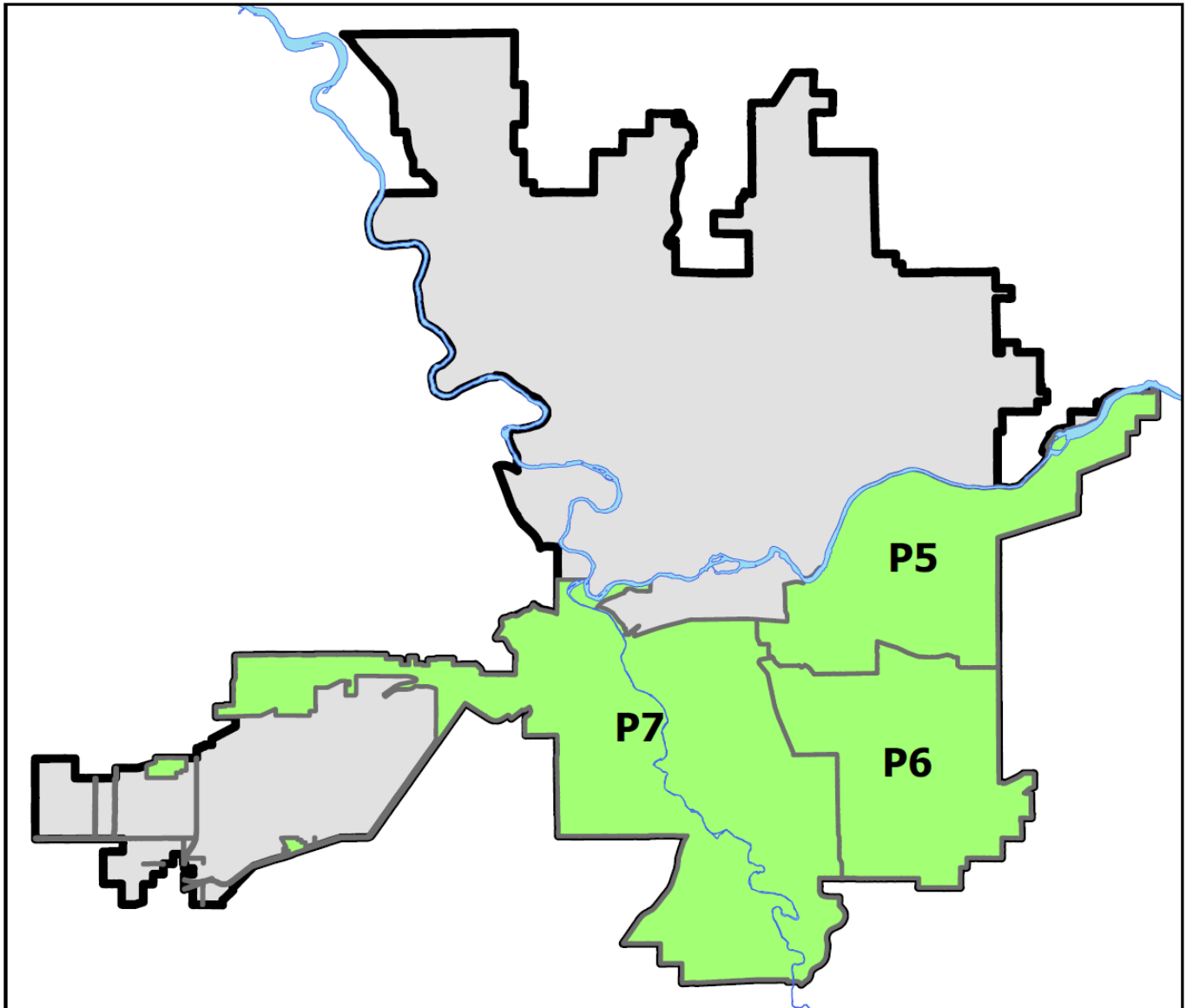
PSA Commander

Captain Matt Cowles

South Central District (P5)

Southeast District (P6)

Southwest District (P7)



POLICE SUMMARY - Ending: Saturday, August 31, 2024

SOUTH PRECINCT (P5, P6, P7) CHARLIE SECTOR



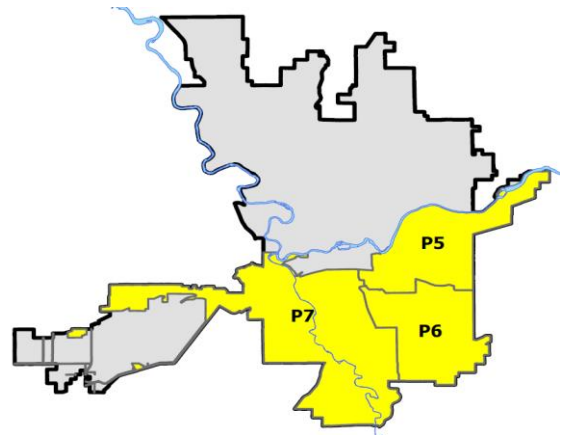
Preliminary IBR Counts

| NIBRS Categories (Part 1 Selected) | 7 Day Comparison | | | 28 Day Comparison | | | YTD Comparison | | |
|---|-----------------------|-----------|----------------|-----------------------------|-----------------------|---------------|----------------|-------------|----------------|
| | Current | Prior | Percent | Current | Prior | Percent | Current | Prior | Percent |
| Violent | | | | | | | | | |
| Criminal Homicide | 0 | 0 | | 0 | 0 | | 3 | 5 | -40.00% |
| Rape | 0 | 0 | | 3 | 3 | 0.00% | 39 | 48 | -18.75% |
| Robbery - Commercial | 0 | 0 | | 0 | 1 | -100.00% | 14 | 10 | 40.00% |
| Robbery - Person | 1 | 2 | -50.00% | 4 | 3 | 33.33% | 28 | 28 | 0.00% |
| Aggravated Assault - Non DV | 2 | 5 | -60.00% | 12 | 12 | 0.00% | 84 | 93 | -9.68% |
| Aggravated Assault - DV | 0 | 4 | -100.00% | 8 | 10 | -20.00% | 73 | 62 | 17.74% |
| Violent Total: | 3 | 11 | -72.73% | 27 | 29 | -6.90% | 241 | 246 | -2.03% |
| Property | | | | | | | | | |
| Burglary - Residential | 2 | 9 | -77.78% | 23 | 15 | 53.33% | 129 | 118 | 9.32% |
| Burglary Garage | 0 | 2 | -100.00% | 10 | 13 | -23.08% | 86 | 107 | -19.63% |
| Burglary Commercial | 5 | 3 | 66.67% | 12 | 9 | 33.33% | 74 | 101 | -26.73% |
| Larceny | 40 | 58 | -31.03% | 177 | 154 | 14.94% | 1242 | 1546 | -19.66% |
| Vehicle Theft | 4 | 6 | -33.33% | 21 | 17 | 23.53% | 187 | 365 | -48.77% |
| Arson | 1 | 1 | 0.00% | 4 | 7 | -42.86% | 27 | 11 | 145.45% |
| Property Total: | 52 | 79 | -34.18% | 247 | 215 | 14.88% | 1745 | 2248 | -22.38% |
| Preliminary Part 1 Crime Totals: | 55 | 90 | -38.89% | 274 | 244 | 12.30% | 1986 | 2494 | -20.37% |
| Current 7 Day Period: | 8/25/2024 - 8/31/2024 | | | Prior 7 Day Period: | 8/18/2024 - 8/24/2024 | | | | |
| Current 28 Day Period: | 8/4/2024 - 8/31/2024 | | | Prior 28 Day Period: | 7/7/2024 - 8/3/2024 | | | | |
| Current YTD Day Period: | 1/1/2024 - 8/31/2024 | | | Prior YTD Period: | 1/1/2023 - 8/31/2023 | | | | |

Prepared by SPD Crime Analysis Office - Tuesday, September 3, 2024

NOTE: SPD moved from UCR to the NIBRS reporting standard on 10/4/16 following the transition to a new RMS System. [Numbers on CompStat reports prior to this date should not be used as a comparison to those on this report.](#) Additional info on these reporting standards can be found on the FBI website: <https://ucr.fbi.gov/nibrs-overview>

This chart represents Preliminary counts of selected crime categories from Police Case Reports. Full statistical analysis to determine the confidence level of this data has not been performed. The % change columns on the preliminary counts differ from the percentage change on the NIBRS crime report, sometimes significantly. The CompStat report is designed for operational use and includes only selected NIBRS categories and coding less complex than full NIBRS rules. Official statistics for these and other NIBRS categories can be found on WASPC & FBI websites once available.



Note: On 1/8/23 boundary changes incorporated portions of P7 into the Downtown Precinct (SPD8BA and SPD8PV); Consequently activity in P7 will appear lower if compared to printed CompStat reports prior to 1/8/23

POLICE SUMMARY - Ending: Saturday, August 31, 2024



SE - South Central District (P5)

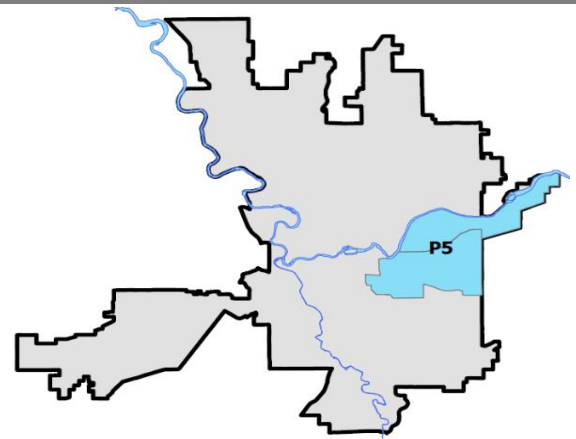
Preliminary IBR Counts

| NIBRS Categories (Part 1 Selected) | | 7 Day Comparison | | | 28 Day Comparison | | | YTD Comparison | | |
|---|-----------------------------|-----------------------|-----------|----------------|-----------------------------|-----------|-----------------------|----------------|------------|----------------|
| | | Current | Prior | Percent | Current | Prior | Percent | Current | Prior | Percent |
| Violent | Criminal Homicide | 0 | 0 | | 0 | 0 | | 0 | 2 | -100.00% |
| | Rape | 0 | 0 | | 1 | 0 | | 14 | 24 | -41.67% |
| | Robbery - Commercial | 0 | 0 | | 0 | 0 | | 2 | 2 | 0.00% |
| | Robbery - Person | 0 | 2 | -100.00% | 2 | 2 | 0.00% | 12 | 17 | -29.41% |
| | Aggravated Assault - Non DV | 2 | 2 | 0.00% | 6 | 5 | 20.00% | 44 | 46 | -4.35% |
| | Aggravated Assault - DV | 0 | 4 | -100.00% | 7 | 6 | 16.67% | 35 | 35 | 0.00% |
| Violent Total: | | 2 | 8 | -75.00% | 16 | 13 | 23.08% | 107 | 126 | -15.08% |
| Property | Burglary - Residential | 1 | 3 | -66.67% | 9 | 3 | 200.00% | 46 | 36 | 27.78% |
| | Burglary Garage | 0 | 1 | -100.00% | 3 | 5 | -40.00% | 28 | 30 | -6.67% |
| | Burglary Commercial | 1 | 2 | -50.00% | 7 | 4 | 75.00% | 39 | 61 | -36.07% |
| | Larceny | 17 | 23 | -26.09% | 63 | 68 | -7.35% | 468 | 544 | -13.97% |
| | Vehicle Theft | 3 | 4 | -25.00% | 10 | 4 | 150.00% | 64 | 116 | -44.83% |
| | Arson | 0 | 1 | -100.00% | 2 | 1 | 100.00% | 12 | 7 | 71.43% |
| Property Total: | | 22 | 34 | -35.29% | 94 | 85 | 10.59% | 657 | 794 | -17.25% |
| Preliminary Part 1 Crime Totals: | | 24 | 42 | -42.86% | 110 | 98 | 12.24% | 764 | 920 | -16.96% |
| Current 7 Day Period: | | 8/25/2024 - 8/31/2024 | | | Prior 7 Day Period: | | 8/18/2024 - 8/24/2024 | | | |
| Current 28 Day Period: | | 8/4/2024 - 8/31/2024 | | | Prior 28 Day Period: | | 7/7/2024 - 8/3/2024 | | | |
| Current YTD Day Period: | | 1/1/2024 - 8/31/2024 | | | Prior YTD Period: | | 1/1/2023 - 8/31/2023 | | | |

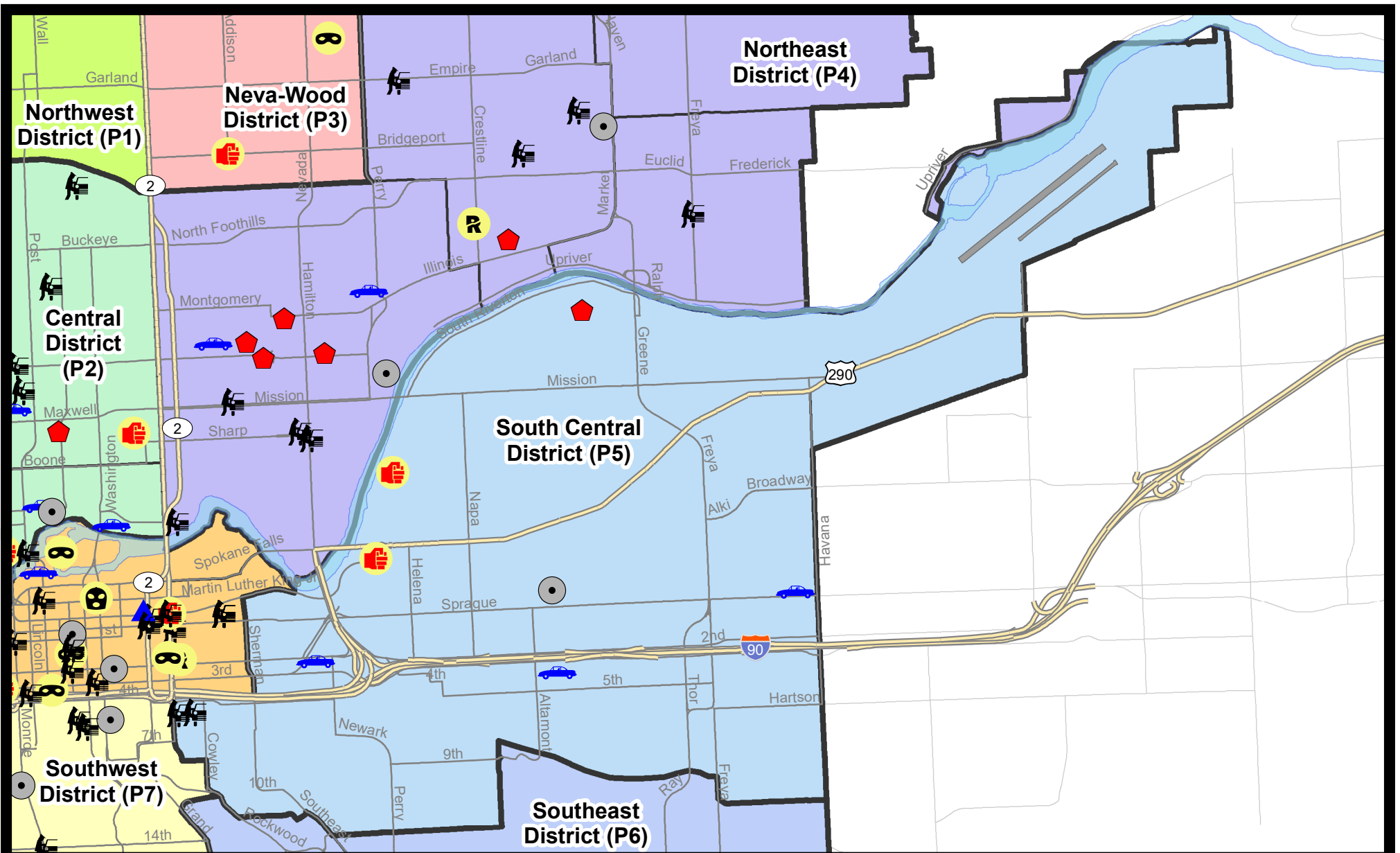
Prepared by SPD Crime Analysis Office - Tuesday, September 3, 2024

NOTE: SPD moved from UCR to the NIBRS reporting standard on 10/4/16 following the transition to a new RMS System. [Numbers on CompStat reports prior to this date should not be used as a comparison to those on this report.](#) Additional info on these reporting standards can be found on the FBI website: <https://ucr.fbi.gov/nibrs-overview>

This chart represents Preliminary counts of selected crime categories from Police Case Reports. Full statistical analysis to determine the confidence level of this data has not been performed. The % change columns on the preliminary counts differ from the percentage change on the NIBRS crime report, sometimes significantly. The CompStat report is designed for operational use and includes only selected NIBRS categories and coding less complex than full NIBRS rules. Official statistics for these and other NIBRS categories can be found on WASPC & FBI websites once available.



Note: On 2/10/21 a portion of the Police Block SPC5EC became part of the Downtown Precinct (SPD8EC); Consequently activity in P5 will appear lower if compared to printed CompStat reports prior to 2/10/21














City of Spokane
South Central District (P5)
Selected
Crime Types
2024-08-25 to 2024-08-31

Prepared By:
Crime Analysis Unit
Spokane Police Department

Legend


NIBRS Events

-  Criminal Homicide
-  Robbery Commercial
-  Aggravated Assault
-  Burglary Commercial
-  Rape
-  Robbery Person
-  Burglary Residential
-  Burglary Garage
-  Arson
-  Vehicle Prowling
-  Vehicle Theft

*Cases Represent LERMS Crime Codes
 Points may indicate multiple events
 Note: Veh Prowl is only Larceny category displayed*



*For Additional Information on Incidents
 pertaining to an Area, Trend, or Pattern
 Contact Information Analysis*



THIS IS NOT A LEGAL DOCUMENT:
*The information shown on this map is compiled
 from various sources and is subject to constant
 revision. Information shown on this map should
 not be used to determine the location of facilities
 in relationship to property lines, section lines,
 streets, etc.*

Sunday - Saturday

8/25/2024 TO 8/31/2024

SE - South Central District (P5)



| <u>A/C</u> | <u>Offense Statute</u> | <u>Address</u> | <u>Reported Date</u> | <u>Dist</u> |
|----------------------|-----------------------------------|---------------------------------------|----------------------|-------------|
| <u>SPC5EC</u> | | | | |
| C | ASSAULT 1D | E FRONT AVE / E MARTIN LUTHER KING JR | 8/31/2024 | P6 |
| C | BURGLARY 2D COMMERCIAL | 2500 E RIVERSIDE AVE | 8/28/2024 | P6 |
| C | THEFT 1D ALL OTHER | 100 N HAVEN ST | 8/26/2024 | P6 |
| C | THEFT 2D ALL OTHER | 3900 E HARTSON AVE | 8/28/2024 | P5 |
| C | THEFT 2D ALL OTHER | 500 E 2ND AVE | 8/29/2024 | P6 |
| C | THEFT 2D ALL OTHER | 400 S THOR ST | 8/30/2024 | P6 |
| C | THEFT 3D ALL OTHER | 1600 E 7TH AVE | 8/27/2024 | P6 |
| C | THEFT 3D ALL OTHER | 3400 E 9TH AVE | 8/29/2024 | P5 |
| C | THEFT 3D FROM MOTOR VEHICLE | 0 E 5TH AVE | 8/27/2024 | P5 |
| C | THEFT 3D FROM MOTOR VEHICLE | 500 S COWLEY ST | 8/27/2024 | P5 |
| C | THEFT 3D SHOPLIFTING | 1000 E 3RD AVE | 8/28/2024 | P5 |
| C | THEFT 3D SHOPLIFTING | 400 S THOR ST | 8/31/2024 | P5 |
| C | THEFT 3D SHOPLIFTING | 400 S THOR ST | 8/31/2024 | P5 |
| C | THEFT 3D SHOPLIFTING | 400 S THOR ST | 8/31/2024 | |
| C | THEFT OF MOTOR VEHICLE | 4100 E SPRAGUE AVE | 8/26/2024 | P6 |
| C | THEFT OF MOTOR VEHICLE | 2500 E 4TH AVE | 8/27/2024 | P6 |
| C | THEFT OF MOTOR VEHICLE | 900 E 3RD AVE | 8/28/2024 | P6 |
| <u>SPC5GP</u> | | | | |
| C | HARASSMENT FELONY WEAPON INVOLVED | 1000 N HOGAN ST | 8/26/2024 | P6 |
| C | MAIL THEFT | 1600 E SOUTH RIVERTON AVE | 8/29/2024 | P5 |
| C | RESIDENTIAL BURGLARY | 2800 E SOUTH CRESCENT AVE | 8/27/2024 | P6 |
| C | THEFT 2D ALL OTHER | 1000 N NAPA ST | 8/28/2024 | P5 |
| C | THEFT 2D ALL OTHER | 600 N HELENA ST | 8/30/2024 | |
| C | THEFT 3D ALL OTHER | 1000 N HOGAN ST | 8/26/2024 | P5 |
| C | THEFT 3D FROM BUILDING | 1700 E DESMET AVE | 8/28/2024 | P5 |



SE - Southeast District (P6)

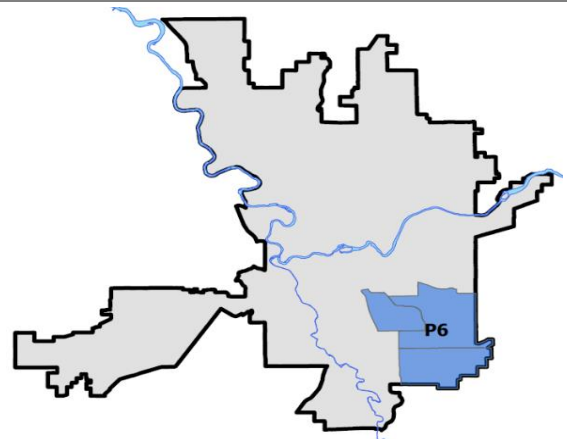
Preliminary IBR Counts

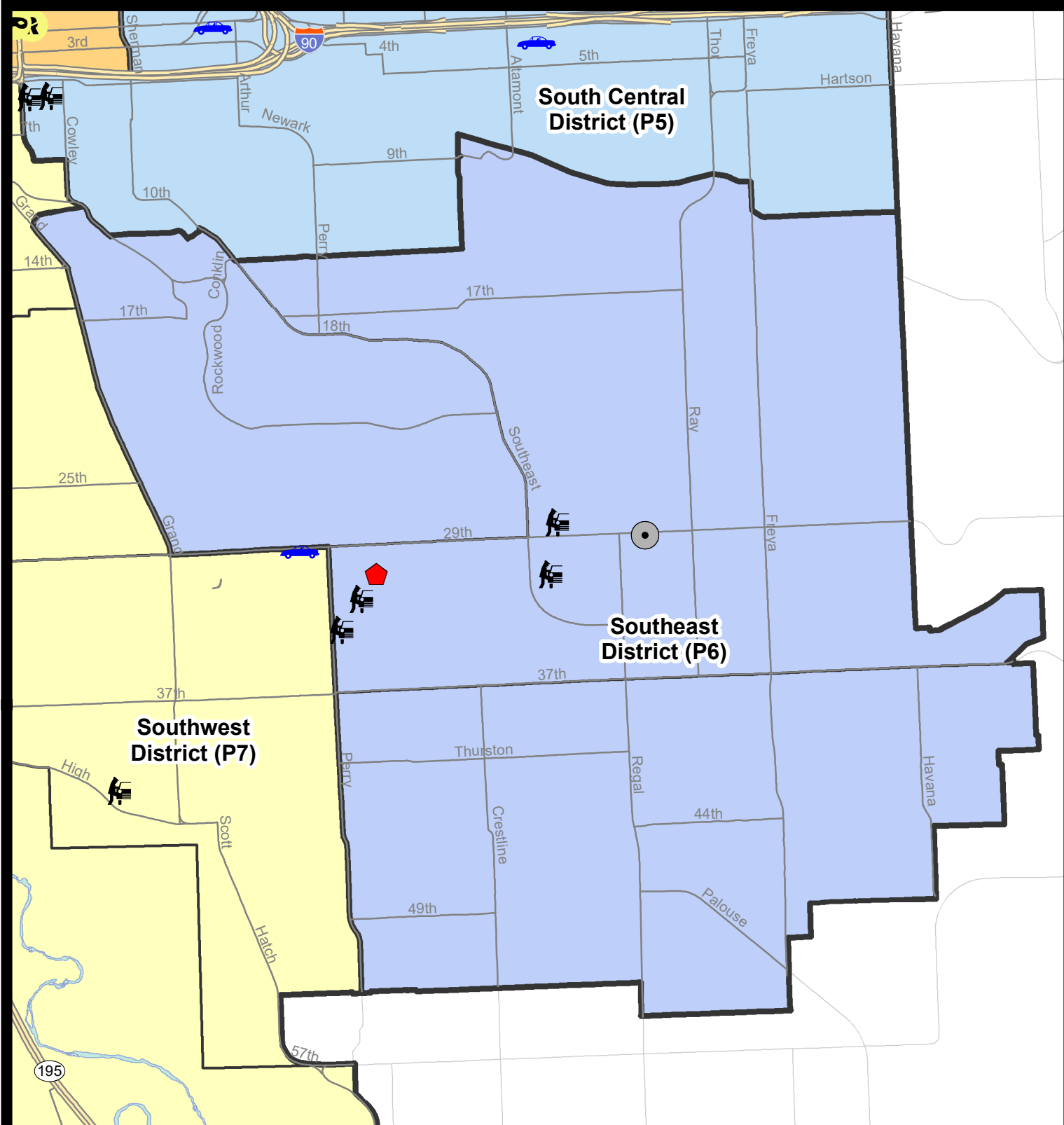
| NIBRS Categories (Part 1 Selected) | | 7 Day Comparison | | | 28 Day Comparison | | | YTD Comparison | | |
|---|-----------------------------|-----------------------|-------|----------|-----------------------------|-------|-----------------------|----------------|-------|---------|
| | | Current | Prior | Percent | Current | Prior | Percent | Current | Prior | Percent |
| Violent | Criminal Homicide | 0 | 0 | | 0 | 0 | | 1 | 1 | 0.00% |
| | Rape | 0 | 0 | | 2 | 0 | | 6 | 5 | 20.00% |
| | Robbery - Commercial | 0 | 0 | | 0 | 1 | -100.00% | 11 | 3 | 266.67% |
| | Robbery - Person | 0 | 0 | | 0 | 0 | | 6 | 2 | 200.00% |
| | Aggravated Assault - Non DV | 0 | 1 | -100.00% | 2 | 4 | -50.00% | 14 | 16 | -12.50% |
| | Aggravated Assault - DV | 0 | 0 | | 0 | 2 | -100.00% | 18 | 12 | 50.00% |
| Violent Total: | | 0 | 1 | -100.00% | 4 | 7 | -42.86% | 56 | 39 | 43.59% |
| Property | Burglary - Residential | 1 | 1 | 0.00% | 5 | 5 | 0.00% | 34 | 32 | 6.25% |
| | Burglary Garage | 0 | 0 | | 1 | 1 | 0.00% | 20 | 24 | -16.67% |
| | Burglary Commercial | 2 | 0 | | 2 | 1 | 100.00% | 16 | 18 | -11.11% |
| | Larceny | 10 | 15 | -33.33% | 49 | 41 | 19.51% | 313 | 363 | -13.77% |
| | Vehicle Theft | 0 | 1 | -100.00% | 4 | 6 | -33.33% | 58 | 120 | -51.67% |
| | Arson | 0 | 0 | | 1 | 5 | -80.00% | 8 | 1 | 700.00% |
| Property Total: | | 13 | 17 | -23.53% | 62 | 59 | 5.08% | 449 | 558 | -19.53% |
| Preliminary Part 1 Crime Totals: | | 13 | 18 | -27.78% | 66 | 66 | 0.00% | 505 | 597 | -15.41% |
| Current 7 Day Period: | | 8/25/2024 - 8/31/2024 | | | Prior 7 Day Period: | | 8/18/2024 - 8/24/2024 | | | |
| Current 28 Day Period: | | 8/4/2024 - 8/31/2024 | | | Prior 28 Day Period: | | 7/7/2024 - 8/3/2024 | | | |
| Current YTD Day Period: | | 1/1/2024 - 8/31/2024 | | | Prior YTD Period: | | 1/1/2023 - 8/31/2023 | | | |

Prepared by SPD Crime Analysis Office - Tuesday, September 3, 2024

NOTE: SPD moved from UCR to the NIBRS reporting standard on 10/4/16 following the transition to a new RMS System. [Numbers on CompStat reports prior to this date should not be used as a comparison to those on this report.](#) Additional info on these reporting standards can be found on the FBI website: <https://ucr.fbi.gov/nibrs-overview>

This chart represents Preliminary counts of selected crime categories from Police Case Reports. Full statistical analysis to determine the confidence level of this data has not been performed. The % change columns on the preliminary counts differ from the percentage change on the NIBRS crime report, sometimes significantly. The CompStat report is designed for operational use and includes only selected NIBRS categories and coding less complex than full NIBRS rules. Official statistics for these and other NIBRS categories can be found on WASPC & FBI websites once available.





South Central District (P5)

Southeast District (P6)

Southwest District (P7)

City of Spokane
Southeast District (P6)
Selected Crime Codes
2024-08-25 to 2024-08-31
 Prepared By:
Crime Analysis Unit
Spokane Police Department

Legend

NIBRS Events

| | | |
|--|--|--|
| | | |
| | | |
| | | |
| | | |

*Cases Represent LERMS Crime Codes
 Points may indicate multiple events
 Note: Veh Prowl is only Larceny displayed*

For Additional Information on Incidents pertaining to an Area, Trend, or Pattern Contact Information Analysis

0 0.15 0.3 0.6 Miles

THIS IS NOT A LEGAL DOCUMENT.
 The information shown on this map is compiled from various sources and is subject to constant revision. Information shown on this map should not be used to determine the location of facilities in relationship to property lines, section lines, streets, etc.

Sunday - Saturday

8/25/2024 TO 8/31/2024

SE - Southeast District (P6)



| <u>A/C</u> | <u>Offense Statute</u> | <u>Address</u> | <u>Reported Date</u> | <u>Dist</u> |
|----------------------|--|---------------------|----------------------|-------------|
| <u>SPC6LH</u> | | | | |
| C | BURGLARY 2D COMMERCIAL | 3000 E 29TH AVE | 8/27/2024 | P6 |
| C | BURGLARY 2D COMMERCIAL | 3000 E 29TH AVE | 8/27/2024 | P6 |
| C | RESIDENTIAL BURGLARY | 1600 E 30TH AVE | 8/25/2024 | P6 |
| C | THEFT 1D VEHICLE PARTS AND ACCESSORIES | 3700 E 24TH AVE | 8/26/2024 | P6 |
| C | THEFT 2D ALL OTHER | 1300 S RAY ST | 8/29/2024 | P6 |
| C | THEFT 3D FROM MOTOR VEHICLE | 1500 E CAMBRIDGE LN | 8/27/2024 | P6 |
| A | THEFT 3D FROM MOTOR VEHICLE | 2600 E 27TH AVE | 8/29/2024 | P6 |
| C | THEFT 3D FROM MOTOR VEHICLE | 3300 S PERRY ST | 8/30/2024 | P6 |
| C | THEFT OF A FIREARM FROM BUILDING | 3500 E 37TH AVE | 8/27/2024 | P6 |
| C | THEFT OF A FIREARM FROM MOTOR VEHICLE | 3100 S COOK ST | 8/30/2024 | P8 |
| <u>SPC6SG</u> | | | | |
| C | THEFT 2D ALL OTHER | 4900 S REGAL ST | 8/25/2024 | P6 |
| C | THEFT 3D SHOPLIFTING | 4900 S REGAL ST | 8/29/2024 | P6 |
| C | THEFT 3D VEHICLE PARTS AND ACCESSORIES | 3300 E 55TH AVE | 8/25/2024 | P6 |



SW - Southwest District (P7)

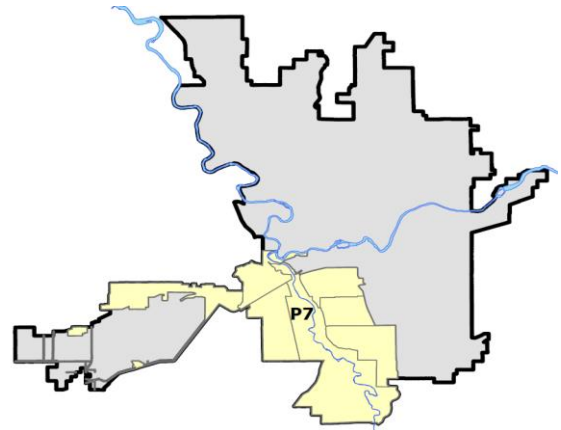
Preliminary IBR Counts

| NIBRS Categories (Part 1 Selected) | | 7 Day Comparison | | | 28 Day Comparison | | | YTD Comparison | | |
|---|-----------------------------|-----------------------|-----------|----------------|-----------------------------|-----------|-----------------------|----------------|------------|----------------|
| | | Current | Prior | Percent | Current | Prior | Percent | Current | Prior | Percent |
| Violent | Criminal Homicide | 0 | 0 | | 0 | 0 | | 2 | 2 | 0.00% |
| | Rape | 0 | 0 | | 0 | 3 | -100.00% | 19 | 19 | 0.00% |
| | Robbery - Commercial | 0 | 0 | | 0 | 0 | | 1 | 5 | -80.00% |
| | Robbery - Person | 1 | 0 | | 2 | 1 | 100.00% | 10 | 9 | 11.11% |
| | Aggravated Assault - Non DV | 0 | 2 | -100.00% | 4 | 3 | 33.33% | 26 | 31 | -16.13% |
| | Aggravated Assault - DV | 0 | 0 | | 1 | 2 | -50.00% | 20 | 15 | 33.33% |
| Violent Total: | | 1 | 2 | -50.00% | 7 | 9 | -22.22% | 78 | 81 | -3.70% |
| Property | Burglary - Residential | 0 | 5 | -100.00% | 9 | 7 | 28.57% | 49 | 50 | -2.00% |
| | Burglary Garage | 0 | 1 | -100.00% | 6 | 7 | -14.29% | 38 | 53 | -28.30% |
| | Burglary Commercial | 2 | 1 | 100.00% | 3 | 4 | -25.00% | 19 | 22 | -13.64% |
| | Larceny | 13 | 20 | -35.00% | 65 | 45 | 44.44% | 461 | 639 | -27.86% |
| | Vehicle Theft | 1 | 1 | 0.00% | 7 | 7 | 0.00% | 65 | 129 | -49.61% |
| | Arson | 1 | 0 | | 1 | 1 | 0.00% | 7 | 3 | 133.33% |
| Property Total: | | 17 | 28 | -39.29% | 91 | 71 | 28.17% | 639 | 896 | -28.68% |
| Preliminary Part 1 Crime Totals: | | 18 | 30 | -40.00% | 98 | 80 | 22.50% | 717 | 977 | -26.61% |
| Current 7 Day Period: | | 8/25/2024 - 8/31/2024 | | | Prior 7 Day Period: | | 8/18/2024 - 8/24/2024 | | | |
| Current 28 Day Period: | | 8/4/2024 - 8/31/2024 | | | Prior 28 Day Period: | | 7/7/2024 - 8/3/2024 | | | |
| Current YTD Day Period: | | 1/1/2024 - 8/31/2024 | | | Prior YTD Period: | | 1/1/2023 - 8/31/2023 | | | |

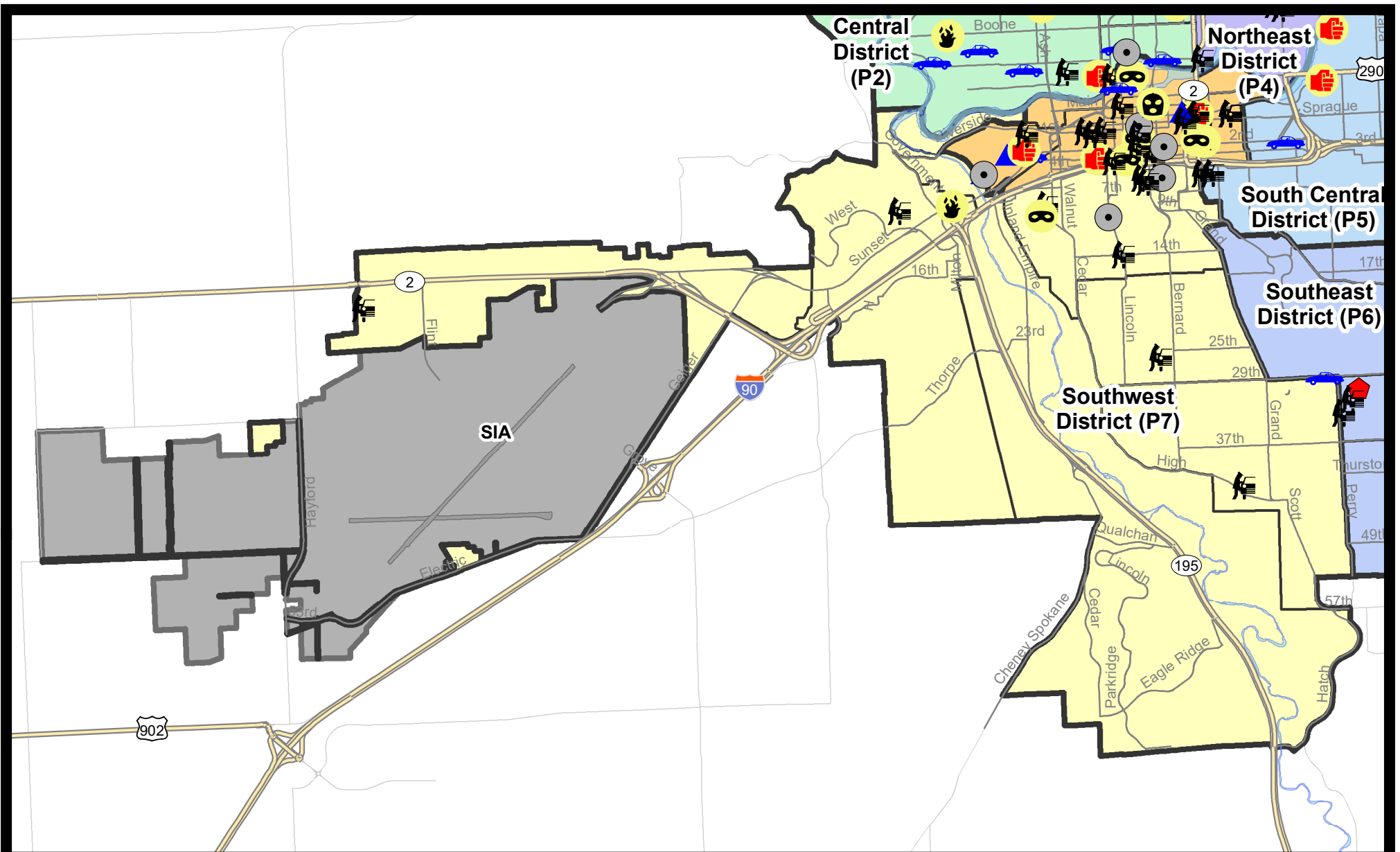
Prepared by SPD Crime Analysis Office - Tuesday, September 3, 2024

NOTE: SPD moved from UCR to the NIBRS reporting standard on 10/4/16 following the transition to a new RMS System. [Numbers on CompStat reports prior to this date should not be used as a comparison to those on this report.](#) Additional info on these reporting standards can be found on the FBI website: <https://ucr.fbi.gov/nibrs-overview>

This chart represents Preliminary counts of selected crime categories from Police Case Reports. Full statistical analysis to determine the confidence level of this data has not been performed. The % change columns on the preliminary counts differ from the percentage change on the NIBRS crime report, sometimes significantly. The CompStat report is designed for operational use and includes only selected NIBRS categories and coding less complex than full NIBRS rules. Official statistics for these and other NIBRS categories can be found on WASPC & FBI websites once available.



Note: On 1/8/23 boundary changes were implemented that incorporated portions of P7 into the Downtown DAVID Sector (SPD8BA SPD8PV); Consequently activity in P7 will appear lower if compared to printed CompStat reports prior to 1/8/23



City of Spokane
Southwest District (P7)
Selected
Crime Types
2024-08-25 to 2024-08-31

Prepared By:
Crime Analysis Unit
Spokane Police Department

Legend


NIBRS Events

- | | | | |
|--|--|--|--|
| | | | |
| | | | |
| | | | |
| | | | |

Cases Represent LERMS Crime Codes
 Points may indicate multiple events
 Note: Veh Prowl is only Larceny category displayed



For Additional Information on Incidents
 pertaining to an Area, Trend, or Pattern
 Contact Information Analysis



THIS IS NOT A LEGAL DOCUMENT:
 The information shown on this map is compiled
 from various sources and is subject to constant
 revision. Information shown on this map should
 not be used to determine the location of facilities
 in relationship to property lines, section lines,
 streets, etc.

Sunday - Saturday

8/25/2024 TO 8/31/2024

SE - Southwest District (P7)



| <u>A/C</u> | <u>Offense Statute</u> | <u>Address</u> | <u>Reported Date</u> | <u>Dist</u> |
|----------------------|--|----------------------------|----------------------|-------------|
| <u>SPC7CH</u> | | | | |
| C | BURGLARY 2D COMMERCIAL | 500 S WASHINGTON ST | 8/25/2024 | P7 |
| C | BURGLARY 2D COMMERCIAL | 900 S MONROE ST | 8/31/2024 | P7 |
| C | ROBBERY 2D PERSON | 1700 W 9TH AVE | 8/28/2024 | P7 |
| C | THEFT 3D ALL OTHER | W 5TH AVE / S JEFFERSON ST | 8/26/2024 | P4 |
| C | THEFT 3D FROM MOTOR VEHICLE | 500 W 6TH AVE | 8/28/2024 | P7 |
| C | THEFT 3D FROM MOTOR VEHICLE | 1600 W 8TH AVE | 8/29/2024 | P7 |
| C | THEFT 3D FROM MOTOR VEHICLE | 500 S HOWARD ST | 8/30/2024 | P7 |
| C | THEFT OF A FIREARM FROM MOTOR VEHICLE | S MONROE ST / S LINCOLN ST | 8/29/2024 | P7 |
| <u>SPC7CS</u> | | | | |
| C | THEFT 3D FROM MOTOR VEHICLE | 4100 S LAMONTE ST | 8/27/2024 | P7 |
| C | THEFT OF MOTOR VEHICLE | 1200 E 29TH AVE | 8/28/2024 | P6 |
| <u>SPC7MC</u> | | | | |
| C | THEFT 2D FROM MOTOR VEHICLE | 400 W 26TH AVE | 8/27/2024 | P7 |
| <u>SPC7WH</u> | | | | |
| C | ARSON 2D | 2700 W SUNSET BLVD | 8/25/2024 | P7 |
| C | THEFT 3D FROM BUILDING | 1500 S RUSTLE ST | 8/27/2024 | P7 |
| C | THEFT 3D VEHICLE PARTS AND ACCESSORIES | 1300 S WESTCLIFF PL | 8/31/2024 | P7 |
| C | THEFT OF A FIREARM FROM MOTOR VEHICLE | 3300 W 8TH AVE | 8/29/2024 | P7 |
| <u>SPC7WP</u> | | | | |
| C | THEFT 3D FROM MOTOR VEHICLE | 9800 W FLIGHT DR | 8/29/2024 | P7 |
| C | THEFT 3D SHOPLIFTING | 9600 W US 2 HWY | 8/27/2024 | |
| C | THEFT 3D SHOPLIFTING | 9600 W US 2 HWY | 8/29/2024 | |

SPOKANE POLICE DEPARTMENT

Downtown Precinct

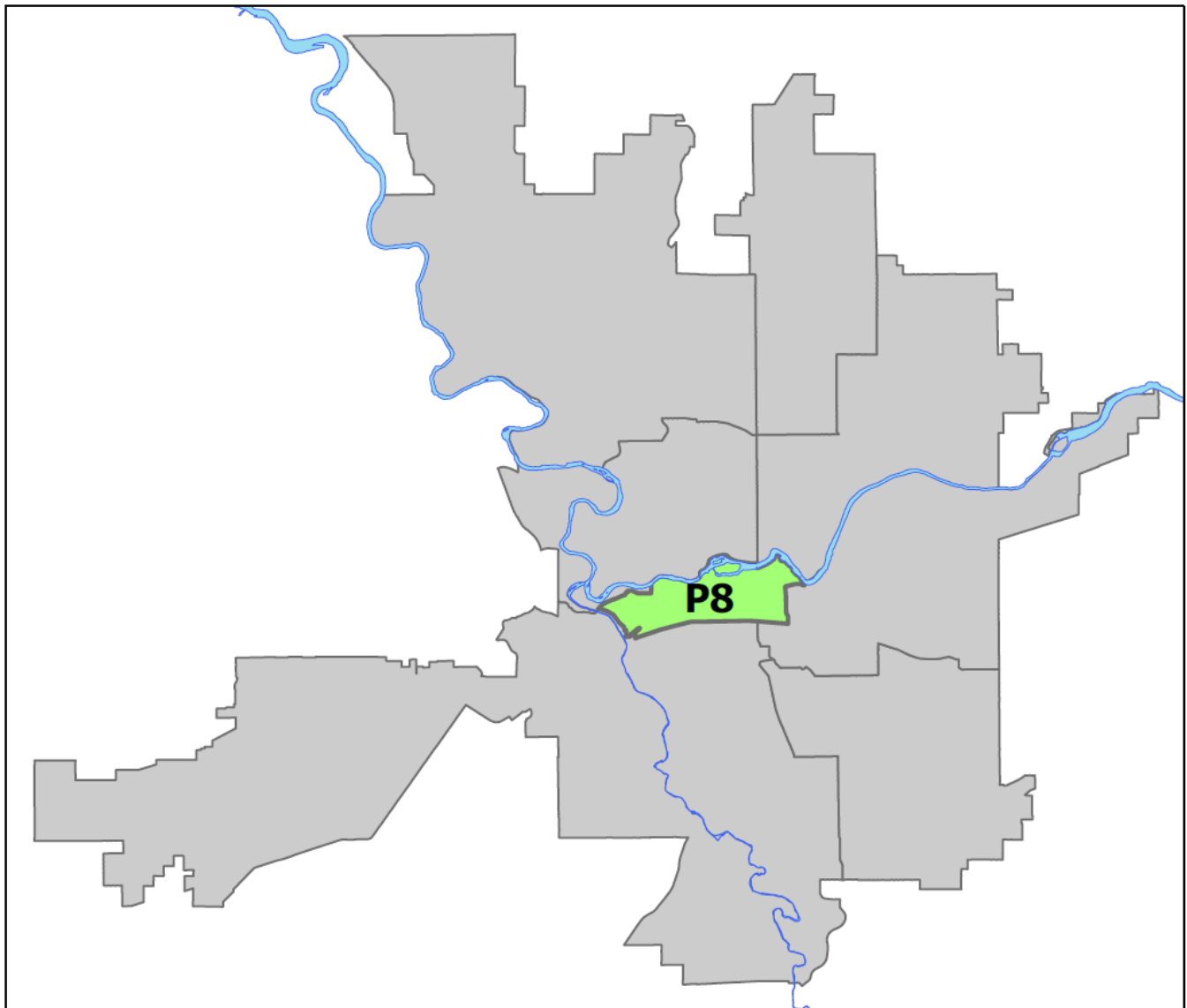
DAVID Sector



PSA Commander

Captain Steve Wohl

Downtown District (P8)



POLICE SUMMARY - Ending: Saturday, August 31, 2024

DOWNTOWN PRECINCT (P8) DAVID SECTOR



Preliminary IBR Counts

| NIBRS Categories (Part 1 Selected) | 7 Day Comparison | | | 28 Day Comparison | | | YTD Comparison | | |
|---|-----------------------|-----------|----------------|-----------------------------|-----------------------|---------------|----------------|-------------|----------------|
| | Current | Prior | Percent | Current | Prior | Percent | Current | Prior | Percent |
| Violent | | | | | | | | | |
| Criminal Homicide | 0 | 0 | | 0 | 0 | | 0 | 1 | -100.00% |
| Rape | 1 | 1 | 0.00% | 3 | 3 | 0.00% | 23 | 19 | 21.05% |
| Robbery - Commercial | 1 | 2 | -50.00% | 3 | 1 | 200.00% | 10 | 17 | -41.18% |
| Robbery - Person | 4 | 2 | 100.00% | 10 | 14 | -28.57% | 66 | 55 | 20.00% |
| Aggravated Assault - Non DV | 1 | 6 | -83.33% | 20 | 16 | 25.00% | 104 | 114 | -8.77% |
| Aggravated Assault - DV | 2 | 0 | | 4 | 1 | 300.00% | 21 | 24 | -12.50% |
| Violent Total: | 9 | 11 | -18.18% | 40 | 35 | 14.29% | 224 | 230 | -2.61% |
| Property | | | | | | | | | |
| Burglary - Residential | 0 | 0 | | 1 | 6 | -83.33% | 26 | 40 | -35.00% |
| Burglary Garage | 3 | 0 | | 3 | 1 | 200.00% | 5 | 15 | -66.67% |
| Burglary Commercial | 3 | 4 | -25.00% | 8 | 7 | 14.29% | 55 | 69 | -20.29% |
| Larceny | 40 | 38 | 5.26% | 140 | 116 | 20.69% | 846 | 937 | -9.71% |
| Vehicle Theft | 2 | 4 | -50.00% | 12 | 24 | -50.00% | 108 | 114 | -5.26% |
| Arson | 0 | 1 | -100.00% | 1 | 4 | -75.00% | 17 | 14 | 21.43% |
| Property Total: | 48 | 47 | 2.13% | 165 | 158 | 4.43% | 1057 | 1189 | -11.10% |
| Preliminary Part 1 Crime Totals: | 57 | 58 | -1.72% | 205 | 193 | 6.22% | 1281 | 1419 | -9.73% |
| Current 7 Day Period: | 8/25/2024 - 8/31/2024 | | | Prior 7 Day Period: | 8/18/2024 - 8/24/2024 | | | | |
| Current 28 Day Period: | 8/4/2024 - 8/31/2024 | | | Prior 28 Day Period: | 7/7/2024 - 8/3/2024 | | | | |
| Current YTD Day Period: | 1/1/2024 - 8/31/2024 | | | Prior YTD Period: | 1/1/2023 - 8/31/2023 | | | | |

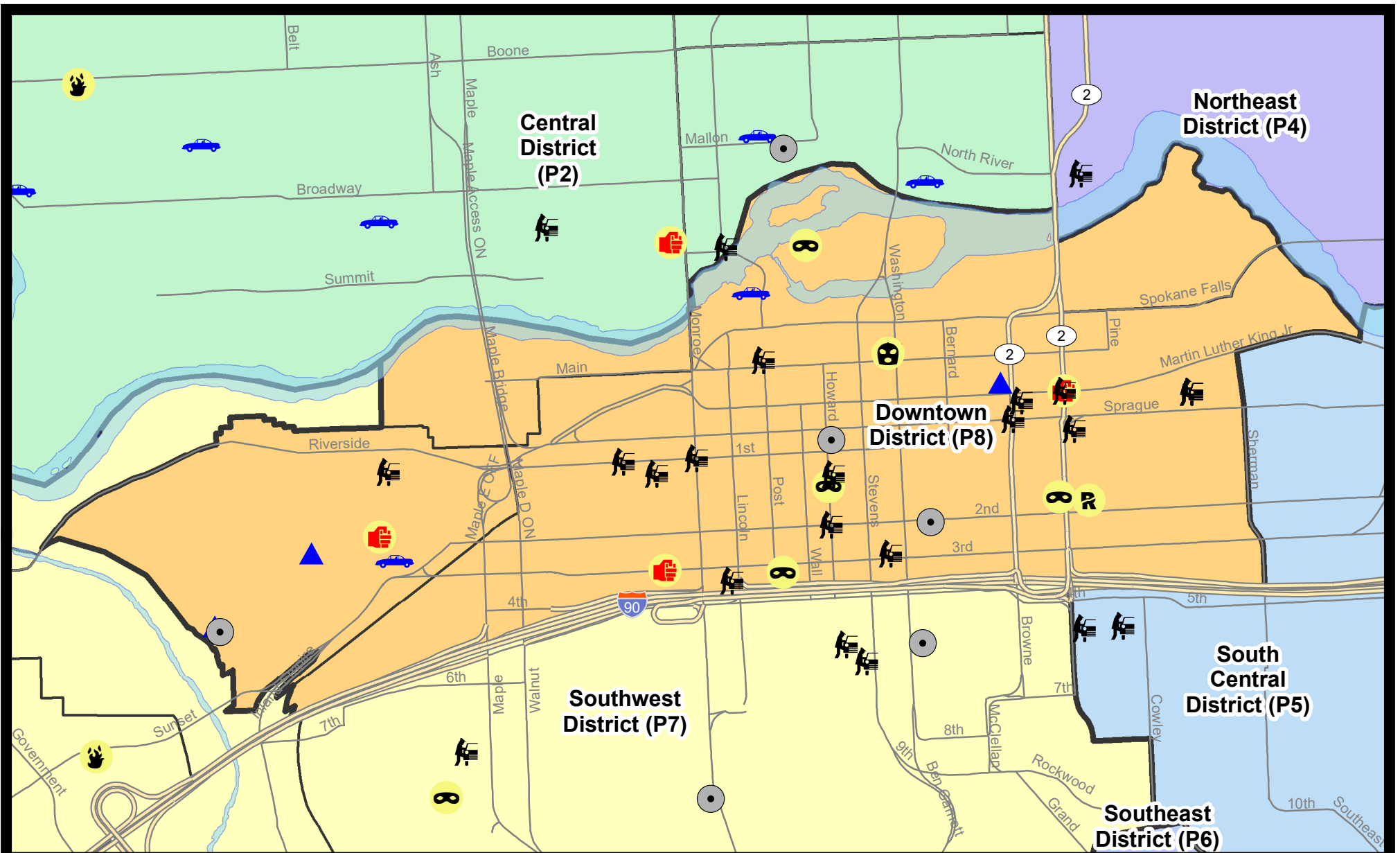
Prepared by SPD Crime Analysis Office - Tuesday, September 3, 2024

NOTE: SPD moved from UCR to the NIBRS reporting standard on 10/4/16 following the transition to a new RMS System. [Numbers on CompStat reports prior to this date should not be used as a comparison to those on this report.](#) Additional info on these reporting standards can be found on the FBI website: <https://ucr.fbi.gov/nibrs-overview>

This chart represents Preliminary counts of selected crime categories from Police Case Reports. Full statistical analysis to determine the confidence level of this data has not been performed. The % change columns on the preliminary counts differ from the percentage change on the NIBRS crime report, sometimes significantly. The CompStat report is designed for operational use and includes only selected NIBRS categories and coding less complex than full NIBRS rules. Official statistics for these and other NIBRS categories can be found on WASPC & FBI websites once available.



Note: On 1/8/23 boundary changes incorporated portions of P7 into the Downtown Precinct (SPD8BA and SPD8PV); Consequently activity in P8 will appear higher if compared to printed CompStat reports prior to 1/8/23














City of Spokane
Downtown District (P8)
Selected
Crime Types
2024-08-25 to 2024-08-31

Prepared By:
Crime Analysis Unit
Spokane Police Department

Legend


NIBRS Events

-  Criminal Homicide
-  Robbery Commercial
-  Aggravated Assault
-  Burglary Commercial
-  Rape
-  Robbery Person
-  Burglary Residential
-  Vehicle Prowling
-  Burglary Garage
-  Arson
-  Vehicle Theft

Cases Represent LERMS Crime Codes
 Points may indicate multiple events
 Note: Veh Prowl is only Larceny category displayed



For Additional Information on Incidents
 pertaining to an Area, Trend, or Pattern
 Contact Information Analysis



THIS IS NOT A LEGAL DOCUMENT:
 The information shown on this map is compiled
 from various sources and is subject to constant
 revision. Information shown on this map should
 not be used to determine the location of facilities
 in relationship to property lines, section lines,
 streets, etc.

Sunday - Saturday

8/25/2024 TO 8/31/2024

SW - Downtown District (P8)



| <u>A/C</u> | <u>Offense Statute</u> | <u>Address</u> | <u>Reported Date</u> | <u>Dist</u> |
|---------------|--|---------------------------------------|----------------------|-------------|
| SPD8BA | | | | |
| C | ASSAULT 2D | 100 S ELM ST | 8/31/2024 | P1 |
| C | BURGLARY 2D COMMERCIAL | 400 S COEUR D ALENE ST | 8/30/2024 | P8 |
| C | BURGLARY 2D GARAGE | 200 S CHESTNUT ST | 8/26/2024 | P8 |
| C | BURGLARY 2D GARAGE | 300 S COEUR D ALENE ST | 8/27/2024 | P8 |
| C | MAIL THEFT | 2400 W PACIFIC AVE | 8/29/2024 | P8 |
| C | THEFT 3D ALL OTHER | 2100 W 2ND AVE | 8/25/2024 | P8 |
| C | THEFT 3D FROM MOTOR VEHICLE | 1800 W 1ST AVE | 8/25/2024 | P8 |
| C | THEFT 3D VEHICLE PARTS AND ACCESSORIES | 1800 W 1ST AVE | 8/25/2024 | P8 |
| C | THEFT 3D VEHICLE PARTS AND ACCESSORIES | 2100 W 2ND AVE | 8/26/2024 | P7 |
| C | THEFT OF MOTOR VEHICLE | 1800 W 3RD AVE | 8/25/2024 | P8 |
| SPD8EC | | | | |
| C | HARASSMENT FELONY WEAPON INVOLVED | E MARTIN LUTHER KING JR WAY / N DIVIS | 8/30/2024 | P1 |
| C | RAPE 3D | | 8/27/2024 | P8 |
| C | THEFT 2D FROM MOTOR VEHICLE | 0 N GRANT ST | 8/26/2024 | P8 |
| C | THEFT 3D FROM MOTOR VEHICLE | N DIVISION ST / W RIVERSIDE AVE | 8/25/2024 | P8 |
| C | THEFT 3D FROM MOTOR VEHICLE | 0 N GRANT ST | 8/26/2024 | P8 |
| C | THEFT 3D FROM MOTOR VEHICLE | 0 N GRANT ST | 8/26/2024 | P8 |
| C | THEFT 3D FROM MOTOR VEHICLE | 0 N GRANT ST | 8/27/2024 | P8 |
| C | THEFT 3D FROM MOTOR VEHICLE | 0 E 1ST AVE | 8/27/2024 | P8 |
| C | THEFT 3D SHOPLIFTING | 100 S DIVISION ST | 8/31/2024 | P8 |
| SPD8RS | | | | |
| C | ASSAULT 2D | W 3RD AVE / S MADISON ST | 8/25/2024 | P8 |
| C | BURGLARY 2D COMMERCIAL | 0 S HOWARD ST | 8/26/2024 | P8 |
| C | BURGLARY 2D COMMERCIAL | 300 W 2ND AVE | 8/29/2024 | P8 |
| C | BURGLARY 2D GARAGE | 200 W RIVERSIDE AVE | 8/31/2024 | P8 |
| C | MAIL THEFT | 100 S JEFFERSON ST | 8/26/2024 | P8 |
| C | ROBBERY 1D CARJACKING | 700 W 3RD AVE | 8/29/2024 | P8 |
| C | ROBBERY 1D PERSON | 0 | 8/27/2024 | P8 |
| C | ROBBERY 1D PERSON | 100 S DIVISION ST | 8/28/2024 | P8 |
| C | ROBBERY 2D COMMERCIAL | 400 W MAIN AVE | 8/31/2024 | P8 |
| C | ROBBERY 2D PERSON | 500 N HOWARD ST | 8/30/2024 | P8 |
| C | THEFT 1D FROM MOTOR VEHICLE | W 1ST AVE / S JEFFERSON ST | 8/29/2024 | P8 |
| C | THEFT 2D ALL OTHER | 500 N HOWARD ST | 8/25/2024 | P8 |
| C | THEFT 2D FROM BUILDING | 400 N RIVERPOINT BLVD | 8/29/2024 | P8 |
| C | THEFT 2D FROM MOTOR VEHICLE | 100 S HOWARD ST | 8/26/2024 | P8 |
| C | THEFT 2D FROM MOTOR VEHICLE | S MONROE ST / W 1ST AVE | 8/27/2024 | P8 |
| C | THEFT 2D FROM MOTOR VEHICLE | W SPRAGUE AVE / N BROWNE ST | 8/27/2024 | P8 |

For protection of victim privacy, the entire address on sexual assault crimes has been redacted.

| A/C | Offense Statute | Address | Reported Date | Dist |
|------------|--|-------------------------|----------------------|-------------|
| C | THEFT 2D FROM MOTOR VEHICLE | W 2ND AVE / S HOWARD ST | 8/29/2024 | P8 |
| C | THEFT 2D SHOPLIFTING | 600 W MAIN AVE | 8/27/2024 | P8 |
| C | THEFT 2D SHOPLIFTING | 700 W MAIN AVE | 8/29/2024 | |
| C | THEFT 3D ALL OTHER | 700 W RIVERSIDE AVE | 8/26/2024 | P8 |
| C | THEFT 3D ALL OTHER | 700 W RIVERSIDE AVE | 8/27/2024 | P8 |
| C | THEFT 3D ALL OTHER | 800 W MAIN AVE | 8/28/2024 | P8 |
| C | THEFT 3D ALL OTHER | 1400 W 2ND AVE | 8/29/2024 | P8 |
| C | THEFT 3D ALL OTHER | 1600 W 3RD AVE | 8/29/2024 | P8 |
| C | THEFT 3D ALL OTHER | 0 W PACIFIC AVE | 8/30/2024 | P8 |
| C | THEFT 3D FROM MOTOR VEHICLE | 400 W 3RD AVE | 8/25/2024 | P8 |
| C | THEFT 3D FROM MOTOR VEHICLE | 800 W MAIN AVE | 8/25/2024 | P8 |
| C | THEFT 3D FROM MOTOR VEHICLE | 0 W RIVERSIDE AVE | 8/27/2024 | P8 |
| C | THEFT 3D FROM MOTOR VEHICLE | 200 N WASHINGTON ST | 8/27/2024 | P8 |
| A | THEFT 3D FROM MOTOR VEHICLE | 100 S MADISON ST | 8/28/2024 | P8 |
| C | THEFT 3D FROM MOTOR VEHICLE | 900 W 3RD AVE | 8/28/2024 | P8 |
| C | THEFT 3D SHOPLIFTING | 600 W MAIN AVE | 8/25/2024 | P8 |
| C | THEFT 3D SHOPLIFTING | 600 W MAIN AVE | 8/26/2024 | P8 |
| C | THEFT 3D SHOPLIFTING | 600 W MAIN AVE | 8/27/2024 | P8 |
| C | THEFT 3D SHOPLIFTING | 700 W MAIN AVE | 8/28/2024 | |
| C | THEFT 3D VEHICLE PARTS AND ACCESSORIES | 0 W 3RD AVE | 8/26/2024 | P8 |
| C | THEFT 3D VEHICLE PARTS AND ACCESSORIES | 0 S CEDAR ST | 8/28/2024 | P8 |
| C | THEFT OF MOTOR VEHICLE | 300 N POST ST | 8/31/2024 | P1 |

POLICE SUMMARY - Ending: Saturday, August 31, 2024



Other Jurisdiction or Unk District

Preliminary IBR Counts

| NIBRS Categories (Part 1 Selected) | | 7 Day Comparison | | | 28 Day Comparison | | | YTD Comparison | | |
|---|-----------------------------|-----------------------|-------|----------|-----------------------------|-------|-----------------------|----------------|-------|----------|
| | | Current | Prior | Percent | Current | Prior | Percent | Current | Prior | Percent |
| Violent | Criminal Homicide | 0 | 0 | | 0 | 0 | | 0 | 0 | |
| | Rape | 0 | 0 | | 1 | 0 | | 2 | 5 | -60.00% |
| | Robbery - Commercial | 0 | 0 | | 0 | 0 | | 0 | 0 | |
| | Robbery - Person | 0 | 0 | | 0 | 0 | | 1 | 1 | 0.00% |
| | Aggravated Assault - Non DV | 0 | 1 | -100.00% | 2 | 0 | | 4 | 1 | 300.00% |
| | Aggravated Assault - DV | 0 | 0 | | 0 | 0 | | 0 | 0 | |
| Violent Total: | | 0 | 1 | -100.00% | 3 | 0 | | 7 | 7 | 0.00% |
| Property | Burglary - Residential | 0 | 0 | | 0 | 0 | | 0 | 0 | |
| | Burglary Garage | 0 | 0 | | 1 | 0 | | 1 | 1 | 0.00% |
| | Burglary Commercial | 0 | 0 | | 0 | 0 | | 0 | 1 | -100.00% |
| | Larceny | 0 | 0 | | 0 | 0 | | 9 | 26 | -65.38% |
| | Vehicle Theft | 0 | 0 | | 0 | 0 | | 4 | 0 | |
| | Arson | 0 | 0 | | 0 | 0 | | 0 | 1 | -100.00% |
| Property Total: | | 0 | 0 | | 1 | 0 | | 14 | 29 | -51.72% |
| Preliminary Part 1 Crime Totals: | | 0 | 1 | -100.00% | 4 | 0 | | 21 | 36 | -41.67% |
| Current 7 Day Period: | | 8/25/2024 - 8/31/2024 | | | Prior 7 Day Period: | | 8/18/2024 - 8/24/2024 | | | |
| Current 28 Day Period: | | 8/4/2024 - 8/31/2024 | | | Prior 28 Day Period: | | 7/7/2024 - 8/3/2024 | | | |
| Current YTD Day Period: | | 1/1/2024 - 8/31/2024 | | | Prior YTD Period: | | 1/1/2023 - 8/31/2023 | | | |

Prepared by SPD Crime Analysis Office - Tuesday, September 3, 2024

NOTE: SPD moved from UCR to the NIBRS reporting standard on 10/4/16 following the transition to a new RMS System. [Numbers on CompStat reports prior to this date should not be used as a comparison to those on this report.](#) Additional info on these reporting standards can be found on the FBI website: <https://ucr.fbi.gov/nibrs-overview>

This chart represents Preliminary counts of selected crime categories from Police Case Reports. Full statistical analysis to determine the confidence level of this data has not been performed. The % change columns on the preliminary counts differ from the percentage change on the NIBRS crime report, sometimes significantly. The CompStat report is designed for operational use and includes only selected NIBRS categories and coding less complex than full NIBRS rules. Official statistics for these and other NIBRS categories can be found on WASPC & FBI websites once available.

Sunday - Saturday

8/25/2024 TO 8/31/2024

Other Jurisdiction/Unk District



A/C **Offense Statute**

Address

Reported Date

Dist

#Type!

#Typ