

SPOKANE POLICE DEPARTMENT

PRELIMINARY CITYWIDE IBR CRIME REPORT



Preliminary IBR Counts

CHIEF OF POLICE

Period Ending: Saturday, August 24, 2024

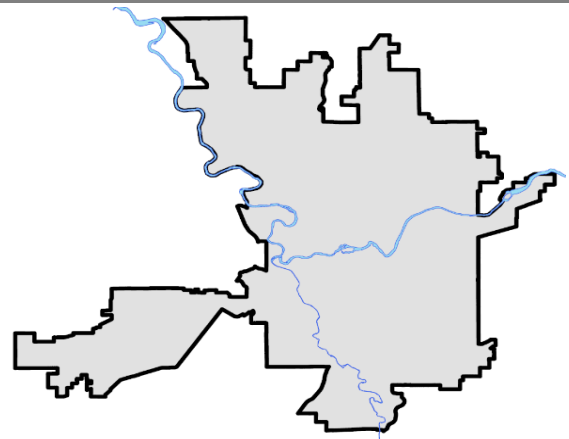
Kevin Hall

NIBRS Categories (Part 1 Selected)	7 Day Comparison			28 Day Comparison			YTD Comparison		
	Current	Prior	Percent	Current	Prior	Percent	Current	Prior	Percent
Violent									
Criminal Homicide	0	0		0	2	-100.00%	11	11	0.00%
Rape	3	8	-62.50%	16	18	-11.11%	136	148	-8.11%
Robbery - Commercial	3	1	200.00%	4	9	-55.56%	66	78	-15.38%
Robbery - Person	6	3	100.00%	23	21	9.52%	158	164	-3.66%
Aggravated Assault - Non DV	22	11	100.00%	65	52	25.00%	378	415	-8.92%
Aggravated Assault - DV	6	5	20.00%	29	36	-19.44%	245	234	4.70%
Violent Total:	40	28	42.86%	137	138	-0.72%	994	1050	-5.33%
Property									
Burglary - Residential	18	18	0.00%	54	49	10.20%	402	555	-27.57%
Burglary Garage	14	12	16.67%	47	32	46.88%	255	344	-25.87%
Burglary Commercial	13	12	8.33%	36	36	0.00%	308	410	-24.88%
Larceny	206	190	8.42%	779	650	19.85%	5466	6185	-11.62%
Vehicle Theft	26	19	36.84%	91	93	-2.15%	814	1182	-31.13%
Arson	4	3	33.33%	10	16	-37.50%	82	61	34.43%
Property Total:	281	254	10.63%	1017	876	16.10%	7327	8737	-16.14%
Preliminary Part 1 Crime Totals:	321	282	13.83%	1154	1014	13.81%	8321	9787	-14.98%
Current 7 Day Period:	8/18/2024 - 8/24/2024			Prior 7 Day Period:	8/11/2024 - 8/17/2024				
Current 28 Day Period:	7/28/2024 - 8/24/2024			Prior 28 Day Period:	6/30/2024 - 7/27/2024				
Current YTD Day Period:	1/1/2024 - 8/24/2024			Prior YTD Period:	1/1/2023 - 8/24/2023				

Prepared by SPD Crime Analysis Office - Monday, August 26, 2024

NOTE: SPD moved from UCR to the NIBRS reporting standard on 10/4/16 following the transition to a new RMS System. [Numbers on CompStat reports prior to this date should not be used as a comparison to those on this report.](#) Additional info on these reporting standards can be found on the FBI website: <https://ucr.fbi.gov/nibrs-overview>

This chart represents Preliminary counts of selected crime categories from Police Case Reports. Full statistical analysis to determine the confidence level of this data has not been performed. The % change columns on the preliminary counts differ from the percentage change on the NIBRS crime report, sometimes significantly. The CompStat report is designed for operational use and includes only selected NIBRS categories and coding less complex than full NIBRS rules. Official statistics for these and other NIBRS categories can be found on WASPC & FBI websites once available.



SPOKANE POLICE DEPARTMENT

Northwest Precinct

ADAM Sector

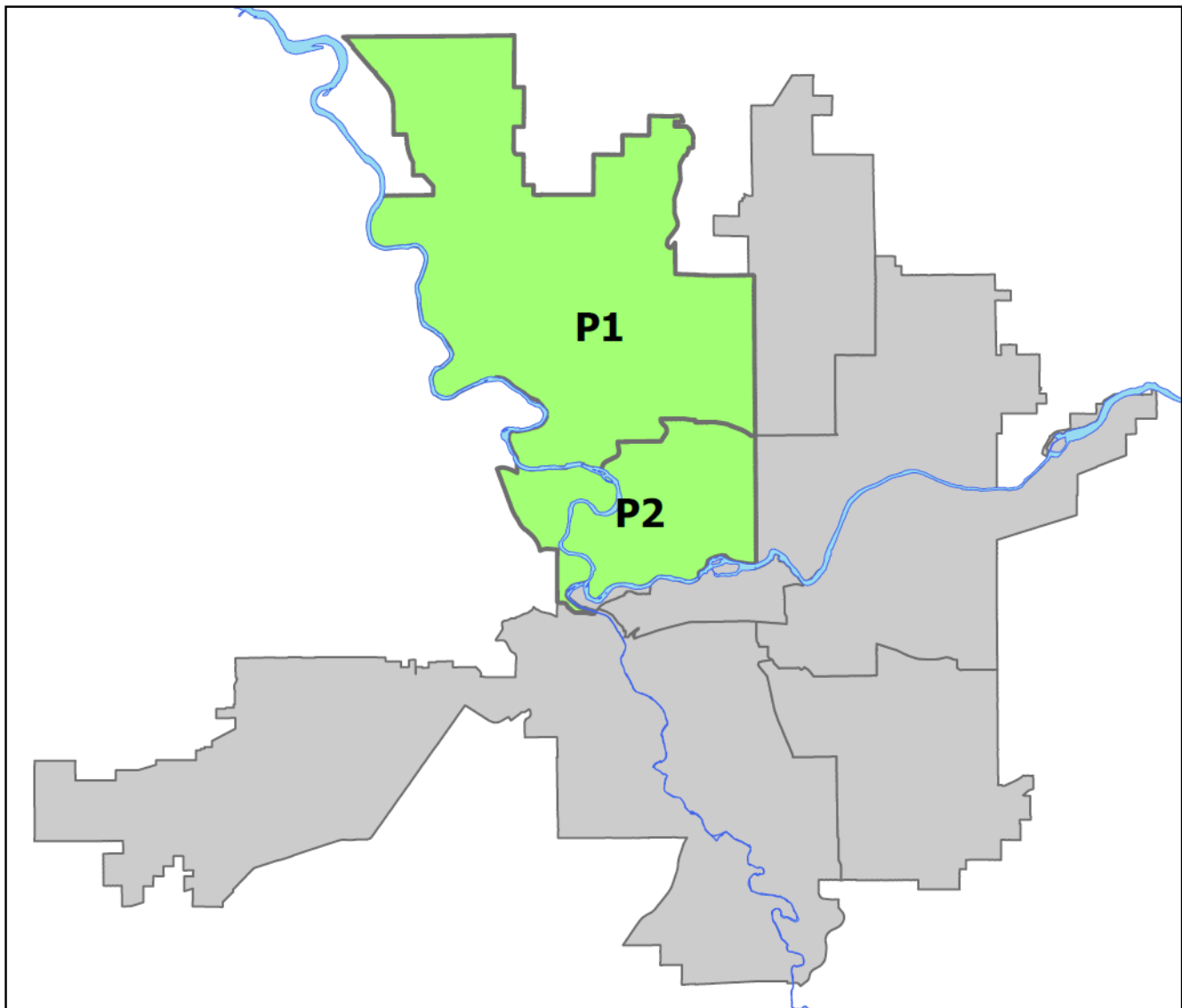


PSA Commander

Captain Tom Hendren

Northwest District (P1)

Central District (P2)



POLICE SUMMARY - Ending: Saturday, August 24, 2024

NORTHWEST PRECINCT (P1, P2) ADAM SECTOR



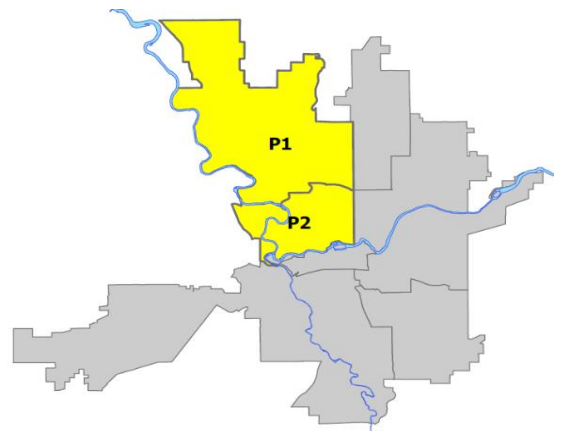
Preliminary IBR Counts

NIBRS Categories (Part 1 Selected)		7 Day Comparison			28 Day Comparison			YTD Comparison		
		Current	Prior	Percent	Current	Prior	Percent	Current	Prior	Percent
Violent	Criminal Homicide	0	0		0	1	-100.00%	4	2	100.00%
	Rape	1	1	0.00%	3	4	-25.00%	38	35	8.57%
	Robbery - Commercial	1	1	0.00%	2	5	-60.00%	16	12	33.33%
	Robbery - Person	0	1	-100.00%	5	4	25.00%	27	27	0.00%
	Aggravated Assault - Non DV	4	1	300.00%	7	13	-46.15%	74	79	-6.33%
	Aggravated Assault - DV	2	0		6	6	0.00%	66	61	8.20%
Violent Total:		8	4	100.00%	23	33	-30.30%	225	216	4.17%
Property	Burglary - Residential	5	7	-28.57%	15	18	-16.67%	131	153	-14.38%
	Burglary Garage	6	4	50.00%	17	13	30.77%	87	103	-15.53%
	Burglary Commercial	3	0		6	6	0.00%	69	95	-27.37%
	Larceny	44	62	-29.03%	214	168	27.38%	1495	1365	9.52%
	Vehicle Theft	6	5	20.00%	22	26	-15.38%	224	280	-20.00%
	Arson	2	1	100.00%	5	2	150.00%	23	17	35.29%
Property Total:		66	79	-16.46%	279	233	19.74%	2029	2013	0.79%
Preliminary Part 1 Crime Totals:		74	83	-10.84%	302	266	13.53%	2254	2229	1.12%
Current 7 Day Period:		8/18/2024 - 8/24/2024			Prior 7 Day Period:		8/11/2024 - 8/17/2024			
Current 28 Day Period:		7/28/2024 - 8/24/2024			Prior 28 Day Period:		6/30/2024 - 7/27/2024			
Current YTD Day Period:		1/1/2024 - 8/24/2024			Prior YTD Period:		1/1/2023 - 8/24/2023			

Prepared by SPD Crime Analysis Office - Monday, August 26, 2024

NOTE: SPD moved from UCR to the NIBRS reporting standard on 10/4/16 following the transition to a new RMS System. [Numbers on CompStat reports prior to this date should not be used as a comparison to those on this report.](#) Additional info on these reporting standards can be found on the FBI website: <https://ucr.fbi.gov/nibrs-overview>

This chart represents Preliminary counts of selected crime categories from Police Case Reports. Full statistical analysis to determine the confidence level of this data has not been performed. The % change columns on the preliminary counts differ from the percentage change on the NIBRS crime report, sometimes significantly. The CompStat report is designed for operational use and includes only selected NIBRS categories and coding less complex than full NIBRS rules. Official statistics for these and other NIBRS categories can be found on WASPC & FBI websites once available.



Note: On 1/8/23 boundary changes were implemented dividing the North Precinct into two (NW and NE). The Northwest Precinct ADAM Sector consists of P1 and P2; Consequently this page did not exist on printed CompStat reports prior to 1/8/23

POLICE SUMMARY - Ending: Saturday, August 24, 2024



NW - Northwest District (P1)

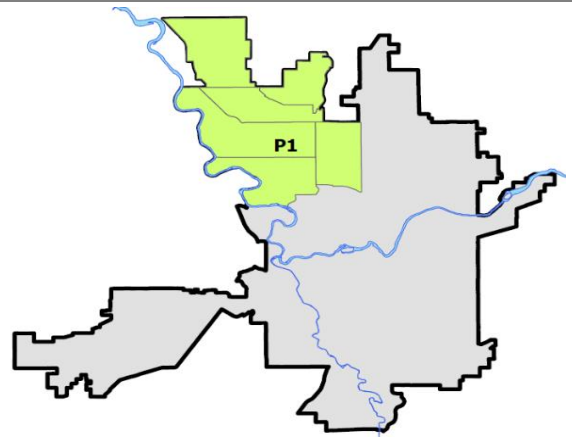
Preliminary IBR Counts

NIBRS Categories (Part 1 Selected)		7 Day Comparison			28 Day Comparison			YTD Comparison		
		Current	Prior	Percent	Current	Prior	Percent	Current	Prior	Percent
Violent	Criminal Homicide	0	0		0	1	-100.00%	4	0	
	Rape	1	0		1	0		22	18	22.22%
	Robbery - Commercial	0	0		0	0		4	2	100.00%
	Robbery - Person	0	0		2	2	0.00%	10	13	-23.08%
	Aggravated Assault - Non DV	0	0		0	5	-100.00%	29	33	-12.12%
	Aggravated Assault - DV	1	0		3	1	200.00%	31	28	10.71%
Violent Total:		2	0		6	9	-33.33%	100	94	6.38%
Property	Burglary - Residential	2	3	-33.33%	6	5	20.00%	56	82	-31.71%
	Burglary Garage	3	1	200.00%	9	7	28.57%	52	66	-21.21%
	Burglary Commercial	1	0		2	2	0.00%	29	26	11.54%
	Larceny	22	31	-29.03%	99	62	59.68%	679	683	-0.59%
	Vehicle Theft	3	2	50.00%	7	11	-36.36%	88	115	-23.48%
	Arson	0	0		1	0		3	8	-62.50%
Property Total:		31	37	-16.22%	124	87	42.53%	907	980	-7.45%
Preliminary Part 1 Crime Totals:		33	37	-10.81%	130	96	35.42%	1007	1074	-6.24%
Current 7 Day Period:		8/18/2024 - 8/24/2024			Prior 7 Day Period:		8/11/2024 - 8/17/2024			
Current 28 Day Period:		7/28/2024 - 8/24/2024			Prior 28 Day Period:		6/30/2024 - 7/27/2024			
Current YTD Day Period:		1/1/2024 - 8/24/2024			Prior YTD Period:		1/1/2023 - 8/24/2023			

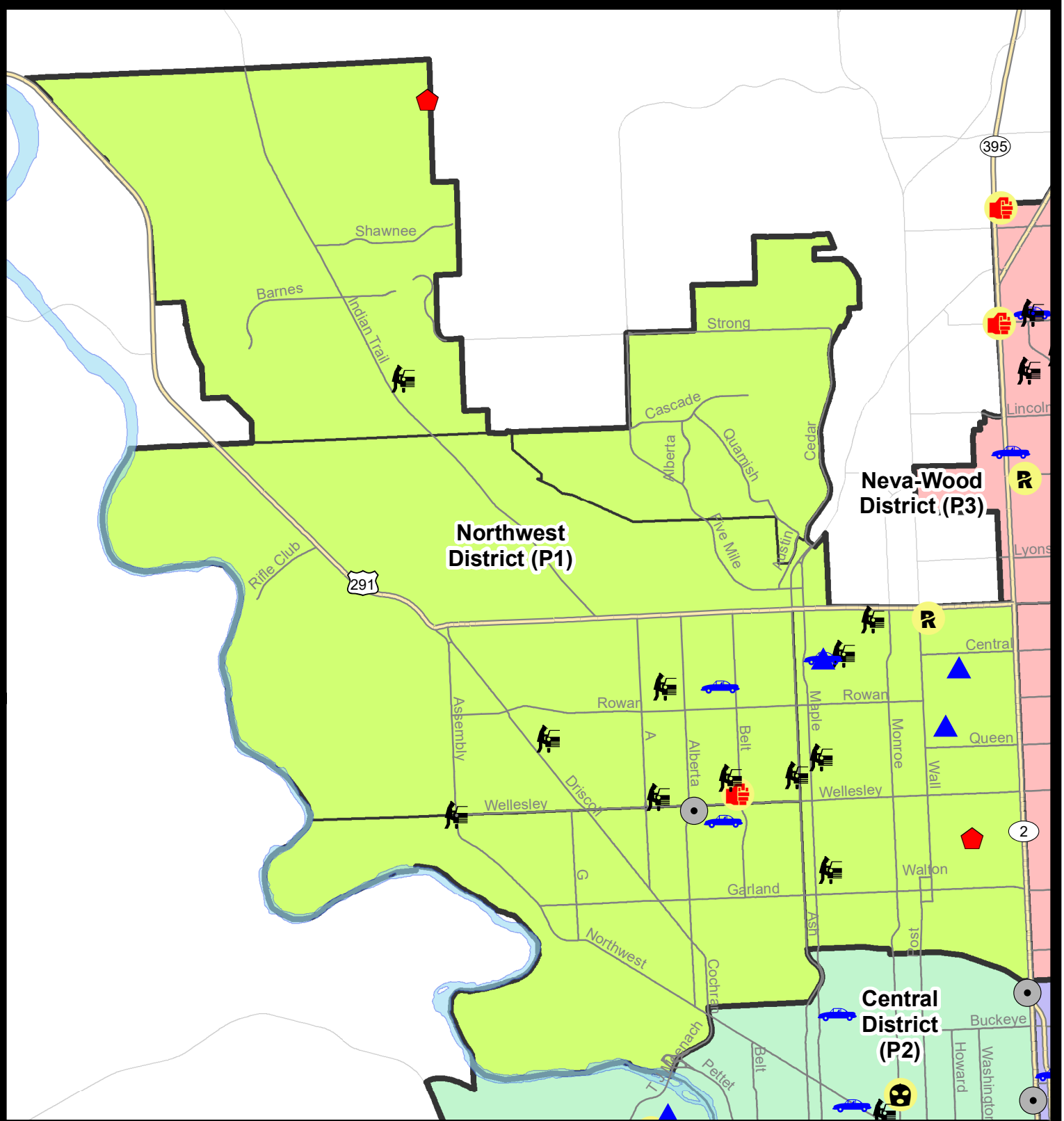
Prepared by SPD Crime Analysis Office - Monday, August 26, 2024

NOTE: SPD moved from UCR to the NIBRS reporting standard on 10/4/16 following the transition to a new RMS System. [Numbers on CompStat reports prior to this date should not be used as a comparison to those on this report.](#) Additional info on these reporting standards can be found on the FBI website: <https://ucr.fbi.gov/nibrs-overview>

This chart represents Preliminary counts of selected crime categories from Police Case Reports. Full statistical analysis to determine the confidence level of this data has not been performed. The % change columns on the preliminary counts differ from the percentage change on the NIBRS crime report, sometimes significantly. The CompStat report is designed for operational use and includes only selected NIBRS categories and coding less complex than full NIBRS rules. Official statistics for these and other NIBRS categories can be found on WASPC & FBI websites once available.














Note: On 1/8/23 a boundary change to P1 added a portion of the prior area to P2 (SPA2EG); Consequently activity in P1 will appear a bit lower if compared to printed CompStat reports prior to 1/8/23




City of Spokane
Northwest District (P1)
Selected Crime Codes
2024-08-18 to 2024-08-24
 Prepared By:
Crime Analysis Unit
Spokane Police Department

Legend
NIBRS Events

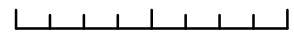

 Criminal Homicide	 Robbery Person	 Burglary Commercial
 Rape	 Aggravated Assault	 Vehicle Prowling
 Robbery Commercial	 Burglary Residential	 Vehicle Theft
	 Burglary Garage	 Arson

*Cases Represent LERMS Crime Codes
 Points may indicate multiple events
 Note: Veh Prowl is only Larceny displayed*


For Additional Information on Incidents pertaining to an Area, Trend, or Pattern Contact Information Analysis




0 0.25 0.5 1 Miles

Geographic Information System



THIS IS NOT A LEGAL DOCUMENT.
 The information shown on this map is compiled from various sources and is subject to constant revision. Information shown on this map should not be used to determine the location of facilities in relationship to property lines, section lines, streets, etc.



Sunday - Saturday

8/18/2024 TO 8/24/2024



NW - Northwest District (P1)

<u>A/C</u>	<u>Offense Statute</u>	<u>Address</u>	<u>Reported Date</u>	<u>Dist</u>
<u>SPA1AD</u>				
C	BURGLARY 2D COMMERCIAL	2500 W WELLESLEY AVE	8/24/2024	P1
C	THEFT 1D FROM MOTOR VEHICLE	W WELLESLEY AVE / N ASSEMBLY ST	8/22/2024	
C	THEFT 2D ALL OTHER	4300 N BELT ST	8/20/2024	P1
C	THEFT 3D ALL OTHER	4300 N BELT ST	8/20/2024	P1
C	THEFT OF MOTOR VEHICLE	2300 W WELLESLEY AVE	8/24/2024	P1
<u>SPA1BS</u>				
C	THEFT 3D SHOPLIFTING	2000 W FRANCIS AVE	8/19/2024	P1
<u>SPA1IT</u>				
A	RESIDENTIAL BURGLARY	4400 W BEDFORD AVE	8/19/2024	P1
A	THEFT 1D ALL OTHER	N ARROWHEAD DR / W RUSSETT DR	8/20/2024	P1
C	THEFT 1D FROM MOTOR VEHICLE	8400 N JAMES CT	8/23/2024	
C	THEFT 2D ALL OTHER	5600 W PACIFIC PARK DR	8/19/2024	P1
C	THEFT 2D ALL OTHER	4400 W LEIA LN	8/20/2024	P1
C	THEFT 2D ALL OTHER	9200 N COURSIER LN	8/20/2024	P1
<u>SPA1NH</u>				
C	BURGLARY 2D GARAGE	5200 N STEVENS ST	8/21/2024	P1
C	BURGLARY 2D GARAGE	300 W COLUMBIA AVE	8/23/2024	P1
C	BURGLARY 2D GARAGE	1400 W CENTRAL AVE	8/24/2024	P1
C	RAPE 3D		8/19/2024	P1
C	RESIDENTIAL BURGLARY	300 W LONGFELLOW AVE	8/24/2024	P1
C	THEFT 2D FROM BUILDING	0 W QUEEN AVE	8/21/2024	P1
A	THEFT 3D FROM MOTOR VEHICLE	1300 W CENTRAL AVE	8/18/2024	P1
C	THEFT 3D FROM MOTOR VEHICLE	5000 N WALNUT ST	8/19/2024	P1
C	THEFT 3D FROM MOTOR VEHICLE	N MADISON ST / W DECATUR AVE	8/21/2024	
C	THEFT OF A FIREARM FROM MOTOR VEHICLE	4000 N WALNUT ST	8/23/2024	P1
C	THEFT OF MOTOR VEHICLE	1400 W CENTRAL AVE	8/24/2024	P1
<u>SPA1NW</u>				
C	ASSAULT 2D	4700 N BELT ST	8/22/2024	P1
C	THEFT 1D ALL OTHER	5800 N BELT ST	8/18/2024	P1
C	THEFT 1D ALL OTHER	5800 N BELT ST	8/18/2024	P1
C	THEFT 2D FROM BUILDING	1700 W WELLESLEY AVE	8/23/2024	P1
C	THEFT 2D FROM MOTOR VEHICLE	5200 N GREENWOOD BLVD	8/22/2024	P1
C	THEFT 3D FROM MOTOR VEHICLE	5700 N MILTON ST	8/21/2024	P1
A	THEFT 3D FROM MOTOR VEHICLE	1700 W WABASH AVE	8/21/2024	P1
A	THEFT 3D FROM MOTOR VEHICLE	2200 W WABASH AVE	8/23/2024	P1
C	THEFT 3D FROM MOTOR VEHICLE	2800 W BROAD AVE	8/24/2024	
C	THEFT OF MOTOR VEHICLE	5600 N HEMLOCK ST	8/22/2024	P1

For protection of victim privacy, the entire address on sexual assault crimes has been redacted.



NW - North Central District (P2)

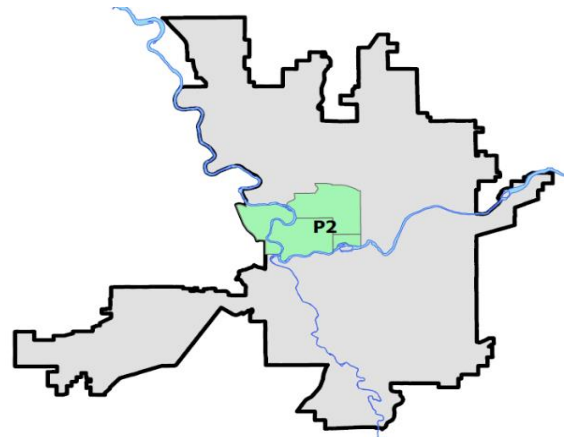
Preliminary IBR Counts

NIBRS Categories (Part 1 Selected)	7 Day Comparison			28 Day Comparison			YTD Comparison		
	Current	Prior	Percent	Current	Prior	Percent	Current	Prior	Percent
Violent									
Criminal Homicide	0	0		0	0		0	2	-100.00%
Rape	0	1	-100.00%	2	4	-50.00%	16	17	-5.88%
Robbery - Commercial	1	1	0.00%	2	5	-60.00%	12	10	20.00%
Robbery - Person	0	1	-100.00%	3	2	50.00%	17	14	21.43%
Aggravated Assault - Non DV	4	1	300.00%	7	8	-12.50%	45	46	-2.17%
Aggravated Assault - DV	1	0		3	5	-40.00%	35	33	6.06%
Violent Total:	6	4	50.00%	17	24	-29.17%	125	122	2.46%
Property									
Burglary - Residential	3	4	-25.00%	9	13	-30.77%	75	71	5.63%
Burglary Garage	3	3	0.00%	8	6	33.33%	35	37	-5.41%
Burglary Commercial	2	0		4	4	0.00%	40	69	-42.03%
Larceny	22	31	-29.03%	115	106	8.49%	816	682	19.65%
Vehicle Theft	3	3	0.00%	15	15	0.00%	136	165	-17.58%
Arson	2	1	100.00%	4	2	100.00%	20	9	122.22%
Property Total:	35	42	-16.67%	155	146	6.16%	1122	1033	8.62%
Preliminary Part 1 Crime Totals:	41	46	-10.87%	172	170	1.18%	1247	1155	7.97%
Current 7 Day Period:	8/18/2024 - 8/24/2024			Prior 7 Day Period:	8/11/2024 - 8/17/2024				
Current 28 Day Period:	7/28/2024 - 8/24/2024			Prior 28 Day Period:	6/30/2024 - 7/27/2024				
Current YTD Day Period:	1/1/2024 - 8/24/2024			Prior YTD Period:	1/1/2023 - 8/24/2023				

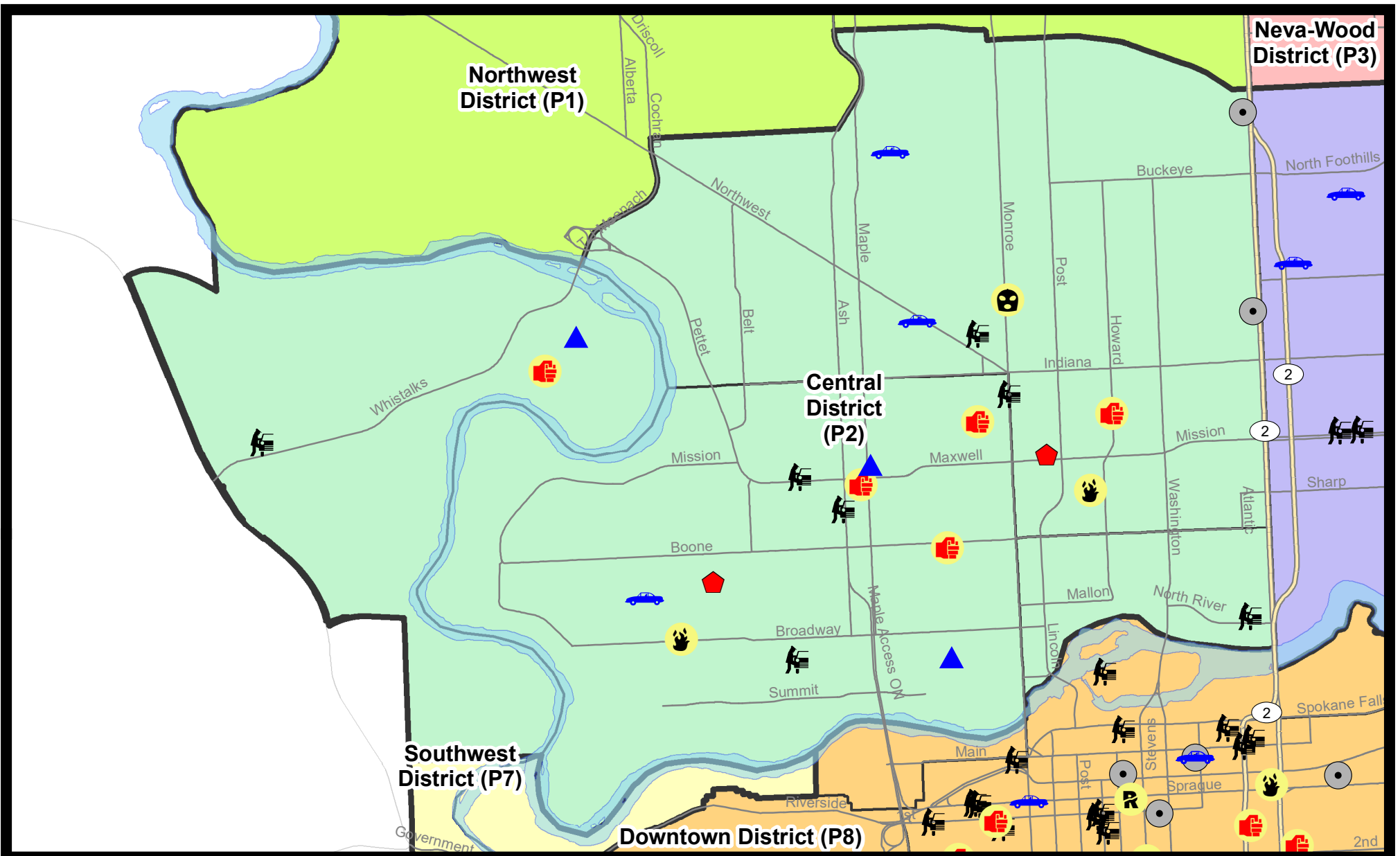
Prepared by SPD Crime Analysis Office - Monday, August 26, 2024

NOTE: SPD moved from UCR to the NIBRS reporting standard on 10/4/16 following the transition to a new RMS System. [Numbers on CompStat reports prior to this date should not be used as a comparison to those on this report.](#) Additional info on these reporting standards can be found on the FBI website: <https://ucr.fbi.gov/nibrs-overview>

This chart represents Preliminary counts of selected crime categories from Police Case Reports. Full statistical analysis to determine the confidence level of this data has not been performed. The % change columns on the preliminary counts differ from the percentage change on the NIBRS crime report, sometimes significantly. The CompStat report is designed for operational use and includes only selected NIBRS categories and coding less complex than full NIBRS rules. Official statistics for these and other NIBRS categories can be found on WASPC & FBI websites once available.



Note: On 1/8/23 a boundary change to P2 added a portion of the P1 area into P2 (SPA2EG); Consequently activity in P2 will appear a bit higher if compared to printed CompStat reports prior to 1/8/23



City of Spokane
Central District (P2)
Selected
Crime Types
2024-08-18 to 2024-08-24
 Prepared By:
Crime Analysis Unit
Spokane Police Department

Legend


NIBRS Events

- Criminal Homicide
- Robbery Commercial
- Aggravated Assault
- Burglary Commercial
- Rape
- Robbery Person
- Burglary Residential
- Vehicle Prowling
- Burglary Garage
- Arson
- Vehicle Theft

*Cases Represent LERMS Crime Codes
 Points may indicate multiple events
 Note: Veh Prowl is only Larceny category displayed*



For Additional Information on Incidents pertaining to an Area, Trend, or Pattern Contact Information Analysis



THIS IS NOT A LEGAL DOCUMENT:
The information shown on this map is compiled from various sources and is subject to constant revision. Information shown on this map should not be used to determine the location of facilities in relationship to property lines, section lines, streets, etc.

Sunday - Saturday

8/18/2024 TO 8/24/2024



NW - Central District (P2)

<u>A/C</u>	<u>Offense Statute</u>	<u>Address</u>	<u>Reported Date</u>	<u>Dist</u>
<u>SPA2EG</u>				
A	ARSON 2D	1300 N WALL ST	8/20/2024	P2
C	ASSAULT 2D	600 W AUGUSTA AVE	8/19/2024	P1
A	BURGLARY 1D FROM RESIDENCE	600 W AUGUSTA AVE	8/19/2024	P1
C	BURGLARY 2D COMMERCIAL	2100 N DIVISION ST	8/18/2024	P1
C	BURGLARY 2D COMMERCIAL	2900 N DIVISION ST	8/20/2024	P1
C	MAIL THEFT	1400 W FAIRVIEW AVE	8/19/2024	P2
C	RESIDENTIAL BURGLARY	800 W MAXWELL AVE	8/19/2024	P1
C	ROBBERY 1D COMMERCIAL	2200 N MONROE ST	8/21/2024	P1
C	THEFT 1D ALL OTHER	500 W CLEVELAND AVE	8/23/2024	P2
C	THEFT 2D ALL OTHER	900 W SINTO AVE	8/18/2024	P2
C	THEFT 2D FROM MOTOR VEHICLE	1100 W KNOX AVE	8/21/2024	P2
C	THEFT 3D ALL OTHER	100 W MISSION AVE	8/21/2024	P2
C	THEFT 3D ALL OTHER	1400 W YORK AVE	8/22/2024	P2
C	THEFT 3D ALL OTHER	300 W INDIANA AVE	8/23/2024	P2
C	THEFT 3D FROM MOTOR VEHICLE	N MONROE ST / W NORA AVE	8/18/2024	P1
C	THEFT 3D SHOPLIFTING	1700 W NORTHWEST BLVD	8/21/2024	P2
C	THEFT 3D SHOPLIFTING	1700 W NORTHWEST BLVD	8/21/2024	P2
A	THEFT 3D VEHICLE PARTS AND ACCESSORIES	2100 N ATLANTIC ST	8/21/2024	P2
C	THEFT OF MOTOR VEHICLE	1400 W CLEVELAND AVE	8/18/2024	P1
C	THEFT OF MOTOR VEHICLE	1300 W NORTHWEST BLVD	8/20/2024	P1
<u>SPA2RS</u>				
C	THEFT 2D FROM BUILDING	1100 N MONROE ST	8/22/2024	P2
C	THEFT 2D FROM MOTOR VEHICLE	800 N DIVISION ST	8/22/2024	P2
<u>SPA2WC</u>				
C	ARSON 1D	2400 W BROADWAY AVE	8/22/2024	P1
C	ASSAULT 1D	1100 W AUGUSTA AVE	8/19/2024	P1
C	ASSAULT 2D	1400 N MAPLE ST	8/24/2024	P1
C	BURGLARY 2D GARAGE	1200 W COLLEGE AVE	8/20/2024	P2
C	BURGLARY 2D GARAGE	1500 N MAPLE ST	8/23/2024	P1
C	HARASSMENT FELONY WEAPON INVOLVED	1200 W BOONE AVE	8/24/2024	P1
C	RESIDENTIAL BURGLARY	2200 W GARDNER AVE	8/19/2024	P1
C	THEFT 1D FROM MOTOR VEHICLE	N ELM ST / W COLLEGE AVE	8/19/2024	
C	THEFT 2D FROM BUILDING	1800 W COLLEGE AVE	8/21/2024	P2
C	THEFT 2D VEHICLE PARTS AND ACCESSORIES	1100 W AUGUSTA AVE	8/18/2024	P1
C	THEFT 3D FROM MOTOR VEHICLE	1800 W MAXWELL AVE	8/21/2024	P2
C	THEFT 3D FROM MOTOR VEHICLE	1300 N ASH ST	8/21/2024	P2
C	THEFT 3D SHOPLIFTING	1000 W SUMMIT PKWY	8/21/2024	P1

For protection of victim privacy, the entire address on sexual assault crimes has been redacted.

A/C	Offense Statute	Address	Reported Date	Dist
C	THEFT 3D SHOPLIFTING	1100 N MONROE ST	8/23/2024	P2
C	THEFT 3D SHOPLIFTING	1000 W SUMMIT PKWY	8/22/2024	
C	THEFT OF MOTOR VEHICLE	2500 W DEAN AVE	8/22/2024	P1
SPA2WH				
C	ASSAULT 2D	1900 N HOLY NAMES CT	8/20/2024	P1
C	BURGLARY 2D GARAGE	2800 W ELLIOTT DR	8/20/2024	P2
C	THEFT 2D FROM MOTOR VEHICLE	4100 W WHISTALKS WAY	8/23/2024	P2

SPOKANE POLICE DEPARTMENT

Northeast Precinct

BAKER Sector

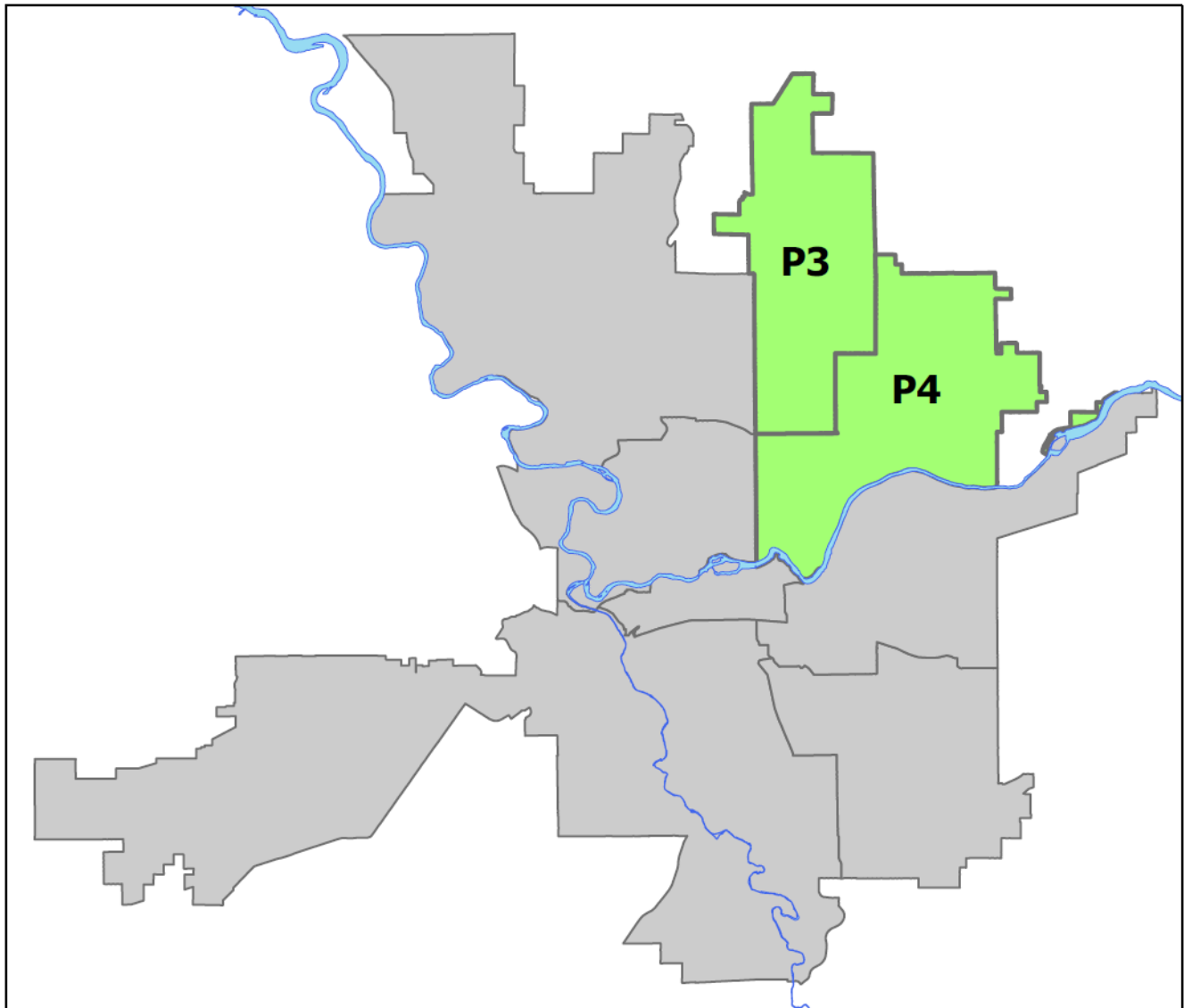


PSA Commander

Captain Shawn Kendall

NevaWood District (P3)

Northeast District (P4)



POLICE SUMMARY - Ending: Saturday, August 24, 2024

NORTHEAST PRECINCT (P3, P4) BAKER SECTOR



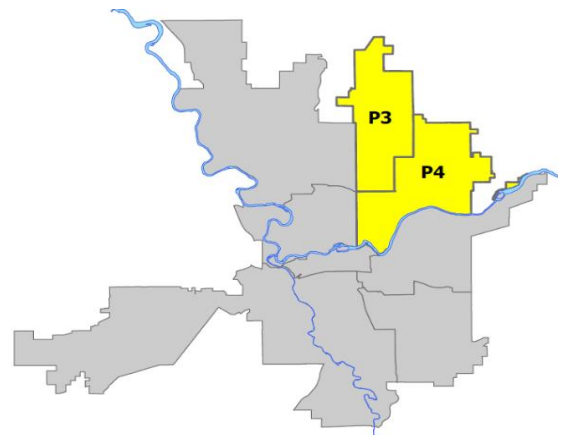
Preliminary IBR Counts

NIBRS Categories (Part 1 Selected)		7 Day Comparison			28 Day Comparison			YTD Comparison		
		Current	Prior	Percent	Current	Prior	Percent	Current	Prior	Percent
Violent	Criminal Homicide	0	0		0	1	-100.00%	4	4	0.00%
	Rape	1	3	-66.67%	7	6	16.67%	35	42	-16.67%
	Robbery - Commercial	0	0		0	2	-100.00%	27	40	-32.50%
	Robbery - Person	2	0		5	2	150.00%	41	54	-24.07%
	Aggravated Assault - Non DV	7	3	133.33%	19	16	18.75%	116	130	-10.77%
	Aggravated Assault - DV	0	4	-100.00%	12	19	-36.84%	87	90	-3.33%
Violent Total:		10	10	0.00%	43	46	-6.52%	310	360	-13.89%
Property	Burglary - Residential	4	3	33.33%	12	12	0.00%	118	249	-52.61%
	Burglary Garage	6	3	100.00%	15	6	150.00%	79	121	-34.71%
	Burglary Commercial	3	9	-66.67%	15	11	36.36%	118	148	-20.27%
	Larceny	67	59	13.56%	256	216	18.52%	1956	2392	-18.23%
	Vehicle Theft	11	8	37.50%	38	25	52.00%	298	448	-33.48%
	Arson	0	1	-100.00%	1	0		16	19	-15.79%
Property Total:		91	83	9.64%	337	270	24.81%	2585	3377	-23.45%
Preliminary Part 1 Crime Totals:		101	93	8.60%	380	316	20.25%	2895	3737	-22.53%
Current 7 Day Period:		8/18/2024 - 8/24/2024			Prior 7 Day Period:		8/11/2024 - 8/17/2024			
Current 28 Day Period:		7/28/2024 - 8/24/2024			Prior 28 Day Period:		6/30/2024 - 7/27/2024			
Current YTD Day Period:		1/1/2024 - 8/24/2024			Prior YTD Period:		1/1/2023 - 8/24/2023			

Prepared by SPD Crime Analysis Office - Monday, August 26, 2024

NOTE: SPD moved from UCR to the NIBRS reporting standard on 10/4/16 following the transition to a new RMS System. [Numbers on CompStat reports prior to this date should not be used as a comparison to those on this report.](#) Additional info on these reporting standards can be found on the FBI website: <https://ucr.fbi.gov/nibrs-overview>

This chart represents Preliminary counts of selected crime categories from Police Case Reports. Full statistical analysis to determine the confidence level of this data has not been performed. The % change columns on the preliminary counts differ from the percentage change on the NIBRS crime report, sometimes significantly. The CompStat report is designed for operational use and includes only selected NIBRS categories and coding less complex than full NIBRS rules. Official statistics for these and other NIBRS categories can be found on WASPC & FBI websites once available.



Note: On 1/8/23 boundary changes were implemented dividing the North Precinct into two (NW and NE). The Northeast Precinct BAKER Sector consists of P3 and P4; Consequently this page did not exist on printed reports prior to 1/8/23



NE - Neva-Wood District (P3)

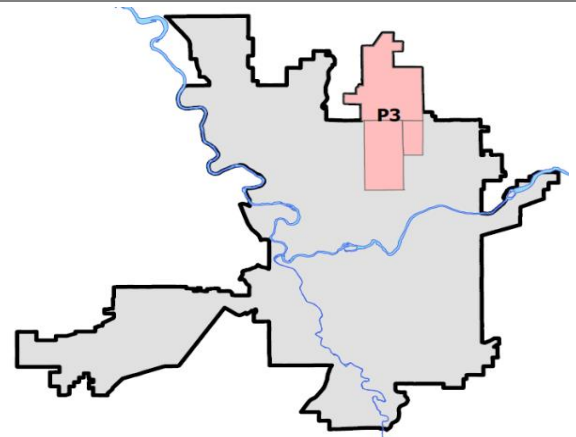
Preliminary IBR Counts

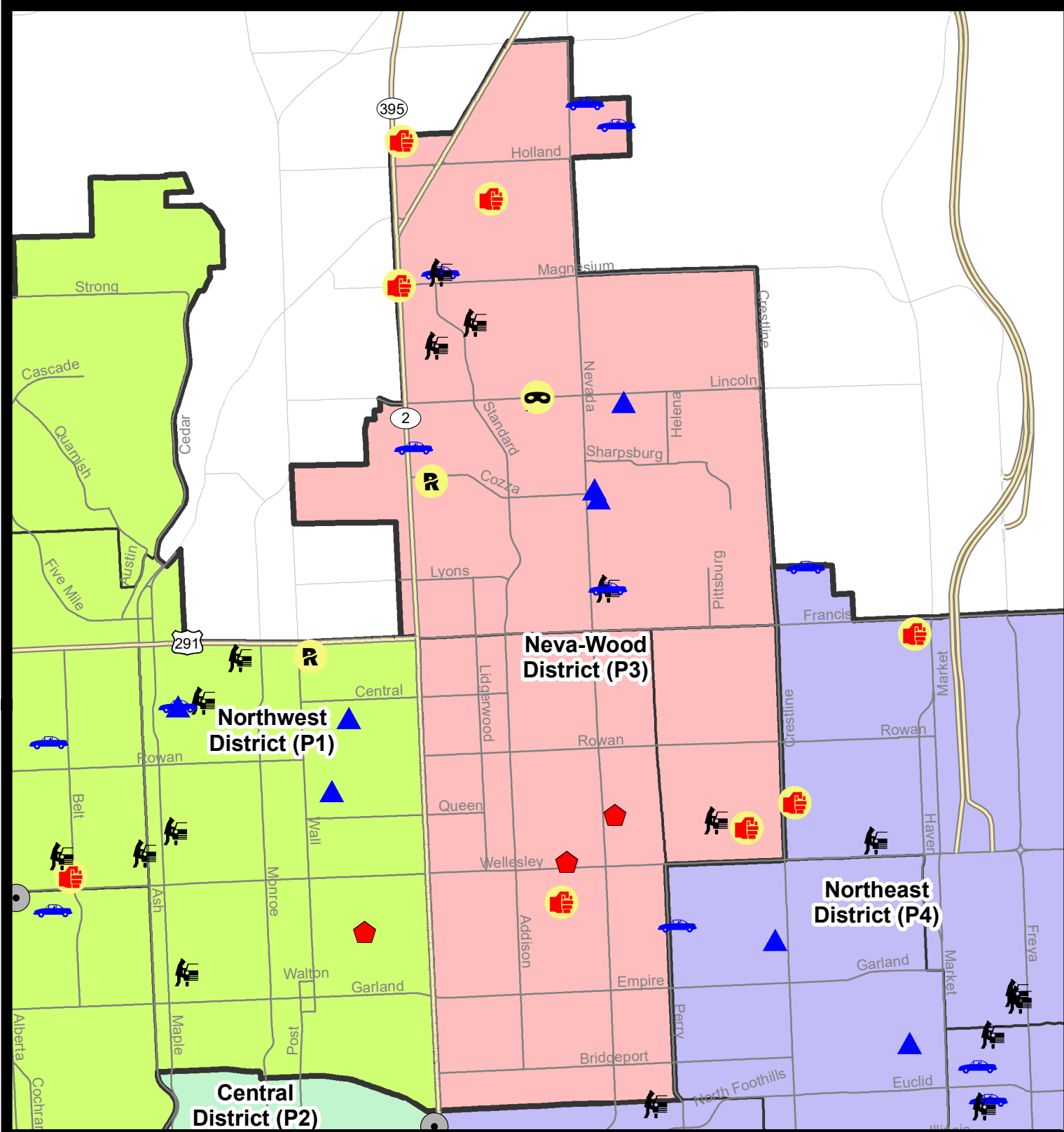
NIBRS Categories (Part 1 Selected)		7 Day Comparison			28 Day Comparison			YTD Comparison		
		Current	Prior	Percent	Current	Prior	Percent	Current	Prior	Percent
Violent	Criminal Homicide	0	0		0	0		1	2	-50.00%
	Rape	1	2	-50.00%	4	2	100.00%	19	24	-20.83%
	Robbery - Commercial	0	0		0	1	-100.00%	13	28	-53.57%
	Robbery - Person	1	0		2	0		21	23	-8.70%
	Aggravated Assault - Non DV	5	2	150.00%	9	8	12.50%	54	49	10.20%
	Aggravated Assault - DV	0	2	-100.00%	7	7	0.00%	42	56	-25.00%
Violent Total:		7	6	16.67%	22	18	22.22%	150	182	-17.58%
Property	Burglary - Residential	2	0		5	3	66.67%	60	133	-54.89%
	Burglary Garage	3	3	0.00%	10	4	150.00%	49	82	-40.24%
	Burglary Commercial	2	7	-71.43%	11	5	120.00%	64	106	-39.62%
	Larceny	35	38	-7.89%	157	139	12.95%	1206	1643	-26.60%
	Vehicle Theft	5	6	-16.67%	26	14	85.71%	157	235	-33.19%
	Arson	0	0		0	0		4	14	-71.43%
Property Total:		47	54	-12.96%	209	165	26.67%	1540	2213	-30.41%
Preliminary Part 1 Crime Totals:		54	60	-10.00%	231	183	26.23%	1690	2395	-29.44%
Current 7 Day Period:		8/18/2024 - 8/24/2024			Prior 7 Day Period:		8/11/2024 - 8/17/2024			
Current 28 Day Period:		7/28/2024 - 8/24/2024			Prior 28 Day Period:		6/30/2024 - 7/27/2024			
Current YTD Day Period:		1/1/2024 - 8/24/2024			Prior YTD Period:		1/1/2023 - 8/24/2023			

Prepared by SPD Crime Analysis Office - Monday, August 26, 2024

NOTE: SPD moved from UCR to the NIBRS reporting standard on 10/4/16 following the transition to a new RMS System. [Numbers on CompStat reports prior to this date should not be used as a comparison to those on this report.](#) Additional info on these reporting standards can be found on the FBI website: <https://ucr.fbi.gov/nibrs-overview>

This chart represents Preliminary counts of selected crime categories from Police Case Reports. Full statistical analysis to determine the confidence level of this data has not been performed. The % change columns on the preliminary counts differ from the percentage change on the NIBRS crime report, sometimes significantly. The CompStat report is designed for operational use and includes only selected NIBRS categories and coding less complex than full NIBRS rules. Official statistics for these and other NIBRS categories can be found on WASPC & FBI websites once available.





City of Spokane
Neva-Wood District (P3)
Selected Crime Codes
2024-08-18 to 2024-08-24
 Prepared By:
Crime Analysis Unit
Spokane Police Department

Legend

Criminal Homicide	Robbery Person	Burglary Commercial
Rape	Aggravated Assault	Vehicle Prowling
Robbery Commercial	Burglary Residential	Vehicle Theft
	Burglary Garage	Arson

*Cases Represent LERMS Crime Codes
 Points may indicate multiple events
 Note: Veh Prowl is only Larceny displayed*

SPokane Police

For Additional Information on Incidents pertaining to an Area, Trend, or Pattern Contact Information Analysis

0 0.2 0.4 0.8 Miles

Geographic Information System

SPokane

THIS IS NOT A LEGAL DOCUMENT. The information shown on this map is compiled from various sources and is subject to constant revision. Information shown on this map should not be used to determine the location of facilities in relationship to property lines, section lines, streets, etc.

Sunday - Saturday

8/18/2024 TO 8/24/2024



NE - Neva-Wood District (P3)

<u>A/C</u>	<u>Offense Statute</u>	<u>Address</u>	<u>Reported Date</u>	<u>Dist</u>
<u>SPB3NL</u>				
C	ASSAULT 2D	600 E HEROY AVE	8/20/2024	P6
C	MAIL THEFT	6100 N LIDGERWOOD ST	8/22/2024	P3
C	RESIDENTIAL BURGLARY	1000 E QUEEN AVE	8/19/2024	P4
C	RESIDENTIAL BURGLARY	700 E WELLESLEY AVE	8/20/2024	P4
C	RETAIL THEFT WITH SPECIAL CIRCUMSTANCES 3D	5800 N DIVISION ST	8/23/2024	P4
C	THEFT 2D FROM BUILDING	1000 E QUEEN AVE	8/19/2024	P4
C	THEFT 3D ALL OTHER	200 E DALTON AVE	8/19/2024	P4
C	THEFT 3D ALL OTHER	1100 E DALTON AVE	8/22/2024	P3
C	THEFT 3D FROM BUILDING	5800 N DIVISION ST	8/24/2024	P3
C	THEFT 3D SHOPLIFTING	5800 N DIVISION ST	8/18/2024	P3
C	THEFT 3D SHOPLIFTING	4700 N DIVISION ST	8/20/2024	P4
C	THEFT 3D SHOPLIFTING	5800 N DIVISION ST	8/23/2024	P4
C	THEFT 3D SHOPLIFTING	4700 N DIVISION ST	8/23/2024	P3
C	THEFT 3D SHOPLIFTING	4700 N DIVISION ST	8/18/2024	
C	THEFT 3D SHOPLIFTING	4700 N DIVISION ST	8/22/2024	
C	THEFT 3D SHOPLIFTING	5600 N DIVISION ST	8/23/2024	
C	THEFT 3D SHOPLIFTING	4700 N DIVISION ST	8/24/2024	
C	THEFT 3D SHOPLIFTING	4700 N DIVISION ST	8/24/2024	
C	THEFT 3D VEHICLE PARTS AND ACCESSORIES	200 E ROWAN AVE	8/22/2024	P3
<u>SPB3SH</u>				
C	BURGLARY 2D COMMERCIAL	9200 N COLTON ST	8/24/2024	P4
C	BURGLARY 2D GARAGE	7800 N MORTON ST	8/21/2024	P4
C	BURGLARY 2D GARAGE	1000 E COZZA DR	8/21/2024	P4
C	BURGLARY 2D GARAGE	1000 E COZZA DR	8/21/2024	P3
C	HARASSMENT FELONY WEAPON INVOLVED	9600 N DIVISION ST	8/22/2024	P4
C	HARASSMENT FELONY WEAPON INVOLVED	9200 N COLTON ST	8/24/2024	P3
C	MAIL THEFT	8500 N MAYFAIR ST	8/19/2024	P3
C	MAIL THEFT	600 E HOLLAND AVE	8/21/2024	P4
C	RAPE 2D		8/18/2024	P3
C	ROBBERY 2D PERSON	N GRAYCOAT CT / E LINCOLN RD	8/18/2024	P3
C	SHOPLIFTING BURGLARY	9200 N COLTON ST	8/20/2024	P4
C	THEFT 2D ALL OTHER	9600 N NEWPORT HWY	8/18/2024	P3
C	THEFT 2D FROM MOTOR VEHICLE	8300 N STANDARD ST	8/24/2024	
C	THEFT 3D ALL OTHER	800 E COZZA DR	8/21/2024	P3
A	THEFT 3D FROM BUILDING	9200 N NEVADA ST	8/20/2024	P3
C	THEFT 3D FROM MOTOR VEHICLE	6500 N NEVADA ST	8/18/2024	P4
C	THEFT 3D FROM MOTOR VEHICLE	N GRAYCOAT CT / E LINCOLN RD	8/18/2024	P3
C	THEFT 3D FROM MOTOR VEHICLE	8700 N COLTON ST	8/21/2024	P3

For protection of victim privacy, the entire address on sexual assault crimes has been redacted.

A/C	Offense Statute	Address	Reported Date	Dist
C	THEFT 3D FROM MOTOR VEHICLE	100 E STONEWALL AVE	8/24/2024	P3
C	THEFT 3D SHOPLIFTING	9200 N COLTON ST	8/18/2024	P1
C	THEFT 3D SHOPLIFTING	9200 N COLTON ST	8/18/2024	P4
C	THEFT 3D SHOPLIFTING	9200 N COLTON ST	8/19/2024	P4
C	THEFT 3D SHOPLIFTING	9500 N NEWPORT HWY	8/22/2024	P3
C	THEFT 3D SHOPLIFTING	9200 N COLTON ST	8/24/2024	P4
C	THEFT 3D SHOPLIFTING	7700 N DIVISION ST	8/21/2024	
C	THEFT 3D SHOPLIFTING	7700 N DIVISION ST	8/23/2024	
C	THEFT 3D SHOPLIFTING	9900 N NEWPORT HWY	8/23/2024	
A	THEFT OF MOTOR VEHICLE	6500 N NEVADA ST	8/18/2024	P4
C	THEFT OF MOTOR VEHICLE	7500 N DIVISION ST	8/18/2024	P3
C	THEFT OF MOTOR VEHICLE	1200 E WESTVIEW CT	8/21/2024	P4
A	THEFT OF MOTOR VEHICLE	8700 N COLTON ST	8/21/2024	P3
C	THEFT OF MOTOR VEHICLE	9800 N NEVADA ST	8/24/2024	P4
C	VEHICULAR ASSAULT	N DIVISION ST / E MAGNESIUM RD	8/21/2024	P2
<u>SPB3WH</u>				
C	DRIVE BY SHOOTING	4900 N MAGNOLIA ST	8/18/2024	P4
C	THEFT 3D FROM MOTOR VEHICLE	1600 E OLYMPIC AVE	8/20/2024	

POLICE SUMMARY - Ending: Saturday, August 24, 2024



NE - Northeast District (P4)

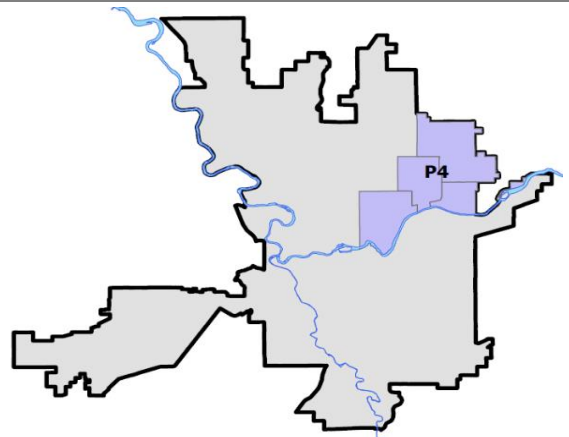
Preliminary IBR Counts

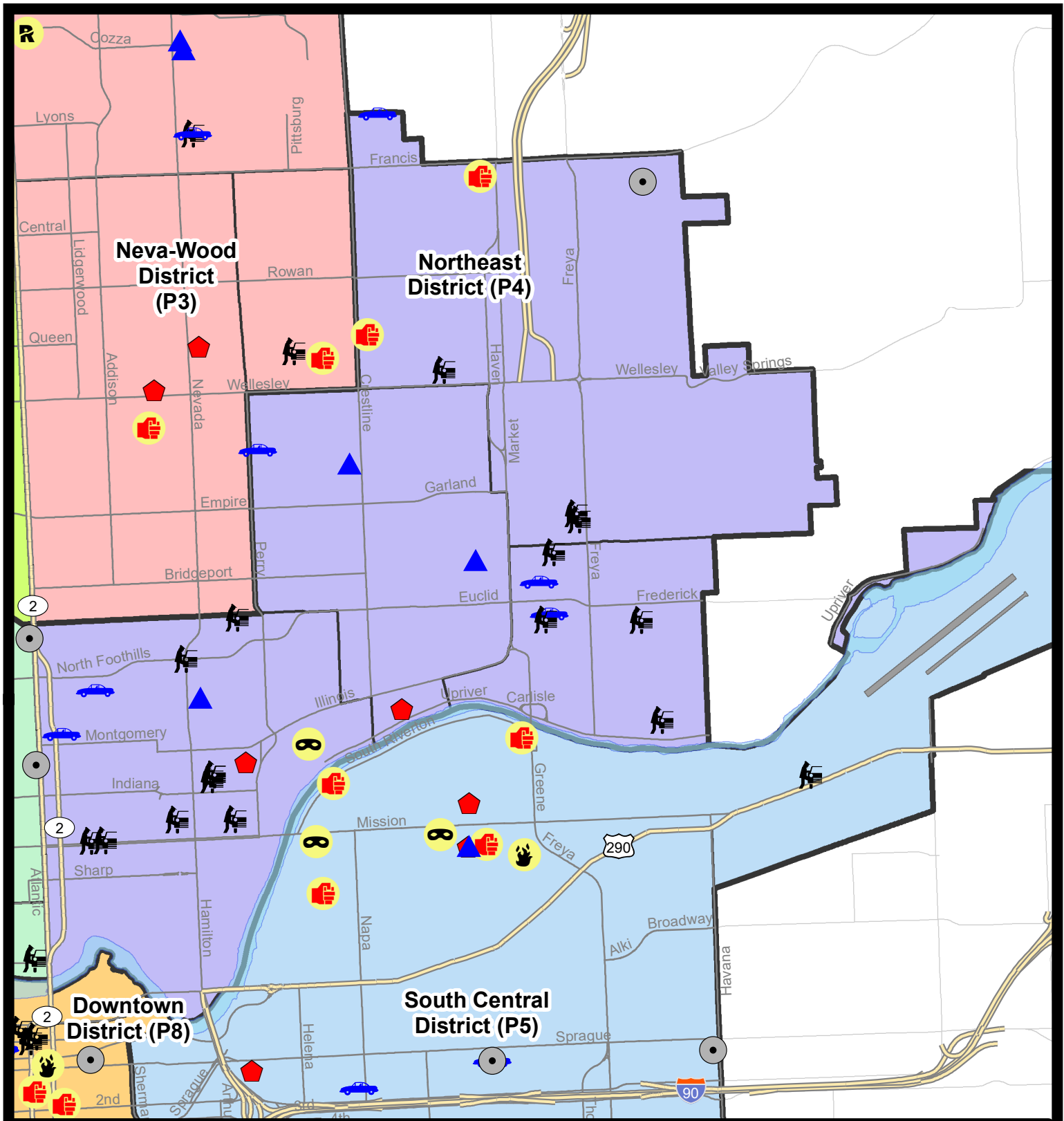
NIBRS Categories (Part 1 Selected)		7 Day Comparison			28 Day Comparison			YTD Comparison		
		Current	Prior	Percent	Current	Prior	Percent	Current	Prior	Percent
Violent	Criminal Homicide	0	0		0	1	-100.00%	3	2	50.00%
	Rape	0	1	-100.00%	3	4	-25.00%	16	18	-11.11%
	Robbery - Commercial	0	0		0	1	-100.00%	14	12	16.67%
	Robbery - Person	1	0		3	2	50.00%	20	31	-35.48%
	Aggravated Assault - Non DV	2	1	100.00%	10	8	25.00%	62	81	-23.46%
	Aggravated Assault - DV	0	2	-100.00%	5	12	-58.33%	45	34	32.35%
Violent Total:		3	4	-25.00%	21	28	-25.00%	160	178	-10.11%
Property	Burglary - Residential	2	3	-33.33%	7	9	-22.22%	58	116	-50.00%
	Burglary Garage	3	0		5	2	150.00%	30	39	-23.08%
	Burglary Commercial	1	2	-50.00%	4	6	-33.33%	54	42	28.57%
	Larceny	32	21	52.38%	99	77	28.57%	750	749	0.13%
	Vehicle Theft	6	2	200.00%	12	11	9.09%	141	213	-33.80%
	Arson	0	1	-100.00%	1	0		12	5	140.00%
Property Total:		44	29	51.72%	128	105	21.90%	1045	1164	-10.22%
Preliminary Part 1 Crime Totals:		47	33	42.42%	149	133	12.03%	1205	1342	-10.21%
Current 7 Day Period:		8/18/2024 - 8/24/2024			Prior 7 Day Period:		8/11/2024 - 8/17/2024			
Current 28 Day Period:		7/28/2024 - 8/24/2024			Prior 28 Day Period:		6/30/2024 - 7/27/2024			
Current YTD Day Period:		1/1/2024 - 8/24/2024			Prior YTD Period:		1/1/2023 - 8/24/2023			

Prepared by SPD Crime Analysis Office - Monday, August 26, 2024

NOTE: SPD moved from UCR to the NIBRS reporting standard on 10/4/16 following the transition to a new RMS System. [Numbers on CompStat reports prior to this date should not be used as a comparison to those on this report.](#) Additional info on these reporting standards can be found on the FBI website: <https://ucr.fbi.gov/nibrs-overview>

This chart represents Preliminary counts of selected crime categories from Police Case Reports. Full statistical analysis to determine the confidence level of this data has not been performed. The % change columns on the preliminary counts differ from the percentage change on the NIBRS crime report, sometimes significantly. The CompStat report is designed for operational use and includes only selected NIBRS categories and coding less complex than full NIBRS rules. Official statistics for these and other NIBRS categories can be found on WASPC & FBI websites once available.





City of Spokane
Northeast District (P4)
Selected Crime Codes
2024-08-18 to 2024-08-24
 Prepared By:
Crime Analysis Unit
Spokane Police Department

Legend

NIBRS Events

*Cases Represent LERMS Crime Codes
 Points may indicate multiple events
 Note: Veh Prowl is only Larceny displayed*

0 0.2 0.4 0.8 Miles

THIS IS NOT A LEGAL DOCUMENT.
 The information shown on this map is compiled from various sources and is subject to constant revision. Information shown on this map should not be used to determine the location of facilities in relationship to property lines, section lines, streets, etc.

For Additional Information on Incidents pertaining to an Area, Trend, or Pattern Contact Information Analysis

Sunday - Saturday

8/18/2024 TO 8/24/2024



NE - Northeast District (P4)

<u>A/C</u>	<u>Offense Statute</u>	<u>Address</u>	<u>Reported Date</u>	<u>Dist</u>
<u>SPB4BE</u>				
A	BURGLARY 2D FENCED AREA	1600 E GORDON AVE	8/23/2024	P4
C	BURGLARY 2D GARAGE	3500 N REGAL ST	8/18/2024	P4
C	BURGLARY 2D GARAGE	4100 N MARTIN ST	8/21/2024	P4
C	RESIDENTIAL BURGLARY	2200 E NORTH CRESCENT AVE	8/19/2024	P4
C	THEFT 2D ALL OTHER	1700 E LIBERTY AVE	8/20/2024	P4
C	THEFT 3D ALL OTHER	N REGAL ST / E GORDON AVE	8/22/2024	P4
C	THEFT 3D FROM BUILDING	3900 N MARKET ST	8/21/2024	P4
C	THEFT OF MOTOR VEHICLE	1400 E RICH AVE	8/21/2024	P4
<u>SPB4HI</u>				
C	ASSAULT 1D	5000 N LEE ST	8/22/2024	P4
C	BURGLARY 2D COMMERCIAL	4100 E DALKE AVE	8/20/2024	P4
C	DRIVE BY SHOOTING	N HAVEN ST / E DECATUR AVE	8/23/2024	P4
C	THEFT 3D FROM BUILDING	4700 N REGAL ST	8/21/2024	P4
C	THEFT 3D FROM MOTOR VEHICLE	3500 E GORDON AVE	8/24/2024	P4
C	THEFT 3D FROM MOTOR VEHICLE	3700 N GORDON CT	8/24/2024	P4
C	THEFT 3D FROM MOTOR VEHICLE	4800 N LACEY ST	8/19/2024	
C	THEFT 3D SHOPLIFTING	2100 E FRANCIS AVE	8/18/2024	P4
C	THEFT OF MOTOR VEHICLE	2300 E BRUCE AVE	8/20/2024	P4
<u>SPB4LO</u>				
C	BURGLARY 2D FENCED AREA	1400 E MISSION AVE	8/21/2024	P4
C	BURGLARY 2D GARAGE	2500 N NEVADA ST	8/23/2024	P4
C	RESIDENTIAL BURGLARY	1200 E ERMINA AVE	8/22/2024	P4
C	ROBBERY 2D PERSON	N NORTH CENTER ST / E NORTH CRESCENT	8/18/2024	P4
C	THEFT 1D FROM BUILDING	1400 E MISSION AVE	8/21/2024	P4
C	THEFT 2D FROM BUILDING	1200 N HAMILTON ST	8/24/2024	P4
C	THEFT 2D FROM MOTOR VEHICLE	300 E MISSION AVE	8/21/2024	P4
C	THEFT 2D FROM MOTOR VEHICLE	N HAMILTON ST / E NORTH FOOTHILLS DR	8/24/2024	P4
C	THEFT 2D FROM MOTOR VEHICLE	1100 E AUGUSTA AVE	8/24/2024	P4
C	THEFT 2D FROM MOTOR VEHICLE	900 E BALDWIN AVE	8/24/2024	P4
C	THEFT 3D ALL OTHER	900 E MISSION AVE	8/19/2024	P4
C	THEFT 3D ALL OTHER	200 E NORA AVE	8/21/2024	P4
C	THEFT 3D ALL OTHER	900 E BALDWIN AVE	8/22/2024	P4
C	THEFT 3D ALL OTHER	700 E AUGUSTA AVE	8/24/2024	
C	THEFT 3D FROM MOTOR VEHICLE	900 E BALDWIN AVE	8/18/2024	P4
C	THEFT 3D FROM MOTOR VEHICLE	200 E MISSION AVE	8/21/2024	P4
A	THEFT 3D FROM MOTOR VEHICLE	1200 E EUCLID AVE	8/21/2024	P4
C	THEFT 3D FROM MOTOR VEHICLE	1700 N CINCINNATI ST	8/24/2024	P4

A/C	Offense Statute	Address	Reported Date	Dist
C	THEFT 3D FROM MOTOR VEHICLE	900 E BALDWIN AVE	8/18/2024	
C	THEFT 3D VEHICLE PARTS AND ACCESSORIES	2900 N CINCINNATI ST	8/19/2024	P4
C	THEFT 3D VEHICLE PARTS AND ACCESSORIES	200 E BALDWIN AVE	8/20/2024	P4
C	THEFT 3D VEHICLE PARTS AND ACCESSORIES	1400 E MISSION AVE	8/22/2024	
C	THEFT OF MOTOR VEHICLE	100 E MONTGOMERY AVE	8/19/2024	P4
C	THEFT OF MOTOR VEHICLE	200 E NORTH FOOTHILLS DR	8/24/2024	P4

SPB4MI

C	THEFT 2D FROM MOTOR VEHICLE	3500 N THOR ST	8/24/2024	Oth
C	THEFT 3D FROM MOTOR VEHICLE	3900 E FAIRVIEW AVE	8/18/2024	P4
A	THEFT 3D FROM MOTOR VEHICLE	4000 E ERMINA AVE	8/18/2024	P4
C	THEFT 3D FROM MOTOR VEHICLE	3300 E FAIRVIEW AVE	8/22/2024	P4
C	THEFT OF MOTOR VEHICLE	3300 N RALPH ST	8/18/2024	P1
A	THEFT OF MOTOR VEHICLE	3300 E FAIRVIEW AVE	8/23/2024	P4

SPOKANE POLICE DEPARTMENT



South Precinct CHARLIE Sector

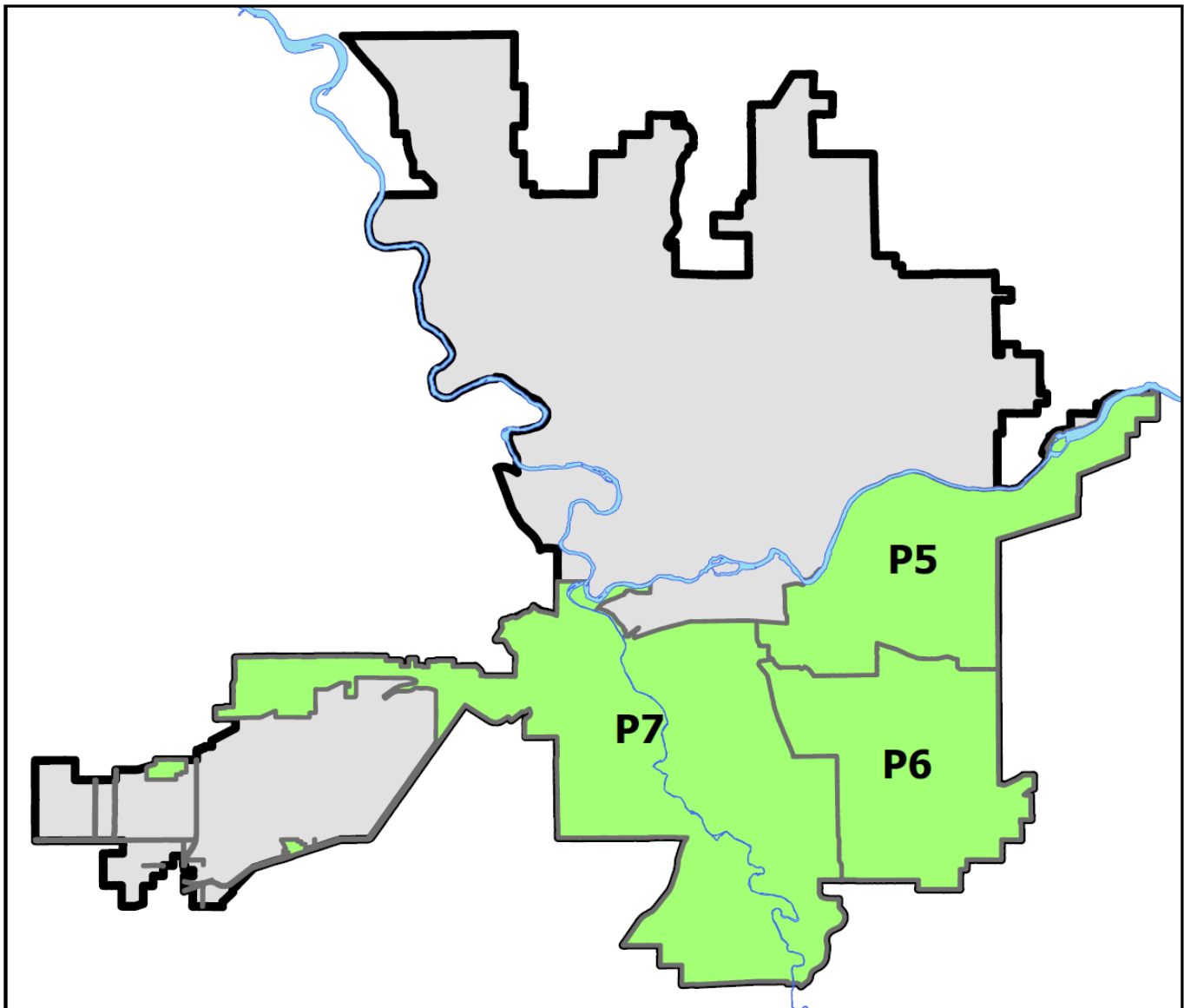
PSA Commander

Captain Matt Cowles

South Central District (P5)

Southeast District (P6)

Southwest District (P7)



POLICE SUMMARY - Ending: Saturday, August 24, 2024

SOUTH PRECINCT (P5, P6, P7) CHARLIE SECTOR



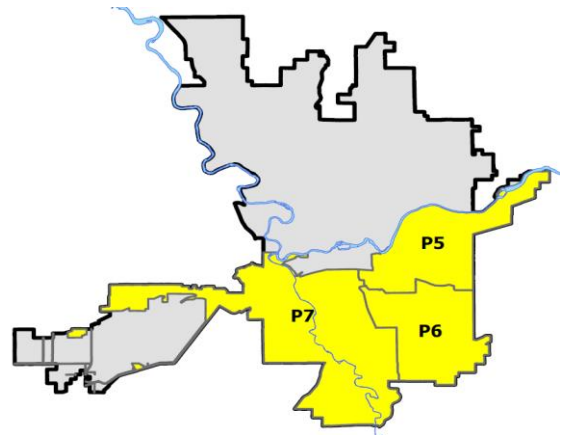
Preliminary IBR Counts

NIBRS Categories (Part 1 Selected)		7 Day Comparison			28 Day Comparison			YTD Comparison		
		Current	Prior	Percent	Current	Prior	Percent	Current	Prior	Percent
Violent	Criminal Homicide	0	0		0	0		3	5	-40.00%
	Rape	0	3	-100.00%	3	4	-25.00%	39	48	-18.75%
	Robbery - Commercial	0	0		0	1	-100.00%	14	10	40.00%
	Robbery - Person	2	1	100.00%	3	4	-25.00%	27	28	-3.57%
	Aggravated Assault - Non DV	5	2	150.00%	15	8	87.50%	82	91	-9.89%
	Aggravated Assault - DV	4	0		9	10	-10.00%	73	60	21.67%
Violent Total:		11	6	83.33%	30	27	11.11%	238	242	-1.65%
Property	Burglary - Residential	9	7	28.57%	25	13	92.31%	127	114	11.40%
	Burglary Garage	2	5	-60.00%	13	13	0.00%	86	104	-17.31%
	Burglary Commercial	3	3	0.00%	8	12	-33.33%	69	100	-31.00%
	Larceny	58	39	48.72%	185	138	34.06%	1201	1495	-19.67%
	Vehicle Theft	5	5	0.00%	17	19	-10.53%	182	343	-46.94%
	Arson	1	1	0.00%	3	9	-66.67%	26	11	136.36%
Property Total:		78	60	30.00%	251	204	23.04%	1691	2167	-21.97%
Preliminary Part 1 Crime Totals:		89	66	34.85%	281	231	21.65%	1929	2409	-19.93%
Current 7 Day Period:		8/18/2024 - 8/24/2024			Prior 7 Day Period:		8/11/2024 - 8/17/2024			
Current 28 Day Period:		7/28/2024 - 8/24/2024			Prior 28 Day Period:		6/30/2024 - 7/27/2024			
Current YTD Day Period:		1/1/2024 - 8/24/2024			Prior YTD Period:		1/1/2023 - 8/24/2023			

Prepared by SPD Crime Analysis Office - Monday, August 26, 2024

NOTE: SPD moved from UCR to the NIBRS reporting standard on 10/4/16 following the transition to a new RMS System. [Numbers on CompStat reports prior to this date should not be used as a comparison to those on this report.](#) Additional info on these reporting standards can be found on the FBI website: <https://ucr.fbi.gov/nibrs-overview>

This chart represents Preliminary counts of selected crime categories from Police Case Reports. Full statistical analysis to determine the confidence level of this data has not been performed. The % change columns on the preliminary counts differ from the percentage change on the NIBRS crime report, sometimes significantly. The CompStat report is designed for operational use and includes only selected NIBRS categories and coding less complex than full NIBRS rules. Official statistics for these and other NIBRS categories can be found on WASPC & FBI websites once available.



Note: On 1/8/23 boundary changes incorporated portions of P7 into the Downtown Precinct (SPD8BA and SPD8PV); Consequently activity in P7 will appear lower if compared to printed CompStat reports prior to 1/8/23

POLICE SUMMARY - Ending: Saturday, August 24, 2024



SE - South Central District (P5)

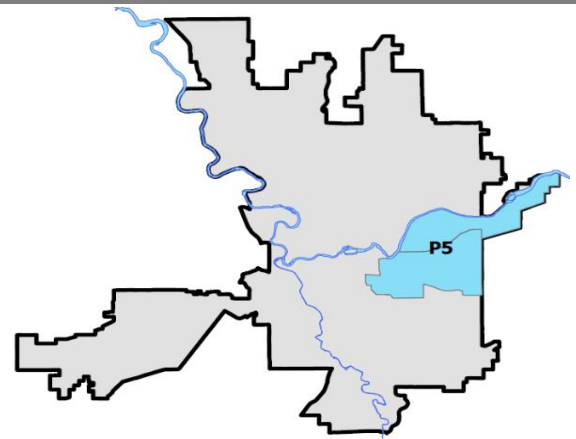
Preliminary IBR Counts

NIBRS Categories (Part 1 Selected)		7 Day Comparison			28 Day Comparison			YTD Comparison		
		Current	Prior	Percent	Current	Prior	Percent	Current	Prior	Percent
Violent	Criminal Homicide	0	0		0	0		0	2	-100.00%
	Rape	0	1	-100.00%	1	1	0.00%	14	24	-41.67%
	Robbery - Commercial	0	0		0	0		2	2	0.00%
	Robbery - Person	2	0		2	3	-33.33%	12	17	-29.41%
	Aggravated Assault - Non DV	2	0		7	2	250.00%	42	45	-6.67%
	Aggravated Assault - DV	4	0		8	5	60.00%	35	34	2.94%
Violent Total:		8	1	700.00%	18	11	63.64%	105	124	-15.32%
Property	Burglary - Residential	3	4	-25.00%	8	4	100.00%	45	36	25.00%
	Burglary Garage	1	0		5	3	66.67%	28	29	-3.45%
	Burglary Commercial	2	3	-33.33%	7	5	40.00%	38	60	-36.67%
	Larceny	23	11	109.09%	66	58	13.79%	450	523	-13.96%
	Vehicle Theft	3	1	200.00%	6	4	50.00%	60	114	-47.37%
	Arson	1	1	0.00%	2	2	0.00%	12	7	71.43%
Property Total:		33	20	65.00%	94	76	23.68%	633	769	-17.69%
Preliminary Part 1 Crime Totals:		41	21	95.24%	112	87	28.74%	738	893	-17.36%
Current 7 Day Period:		8/18/2024 - 8/24/2024			Prior 7 Day Period:		8/11/2024 - 8/17/2024			
Current 28 Day Period:		7/28/2024 - 8/24/2024			Prior 28 Day Period:		6/30/2024 - 7/27/2024			
Current YTD Day Period:		1/1/2024 - 8/24/2024			Prior YTD Period:		1/1/2023 - 8/24/2023			

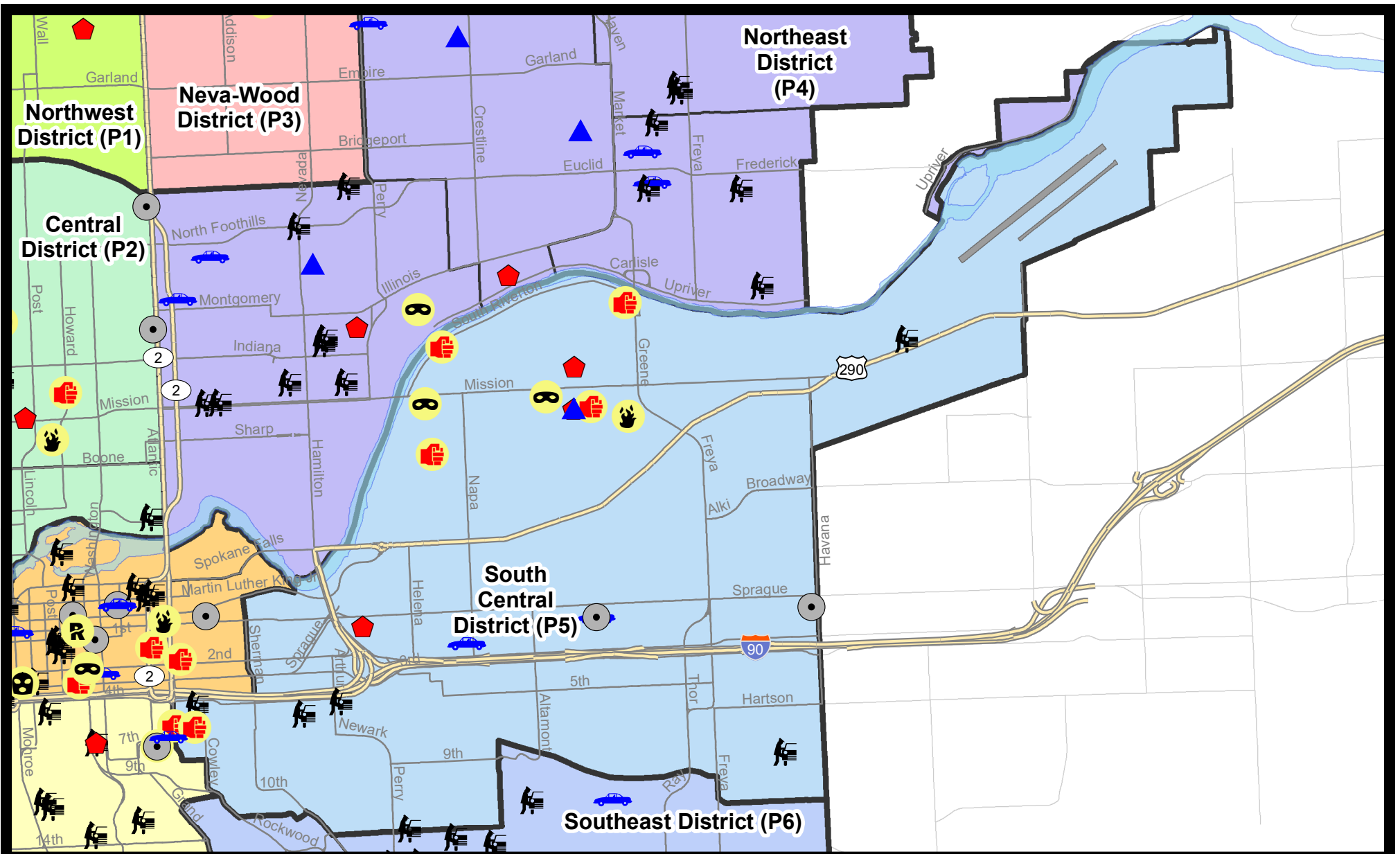

Prepared by SPD Crime Analysis Office - Monday, August 26, 2024

NOTE: SPD moved from UCR to the NIBRS reporting standard on 10/4/16 following the transition to a new RMS System. [Numbers on CompStat reports prior to this date should not be used as a comparison to those on this report.](#) Additional info on these reporting standards can be found on the FBI website: <https://ucr.fbi.gov/nibrs-overview>

This chart represents Preliminary counts of selected crime categories from Police Case Reports. Full statistical analysis to determine the confidence level of this data has not been performed. The % change columns on the preliminary counts differ from the percentage change on the NIBRS crime report, sometimes significantly. The CompStat report is designed for operational use and includes only selected NIBRS categories and coding less complex than full NIBRS rules. Official statistics for these and other NIBRS categories can be found on WASPC & FBI websites once available.














Note: On 2/10/21 a portion of the Police Block SPC5EC became part of the Downtown Precinct (SPD8EC); Consequently activity in P5 will appear lower if compared to printed CompStat reports prior to 2/10/21





City of Spokane
South Central District (P5)
Selected Crime Types
2024-08-18 to 2024-08-24
 Prepared By:
Crime Analysis Unit
Spokane Police Department

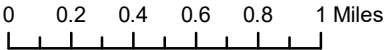
Legend

 Criminal Homicide	 Robbery Commercial	 Aggravated Assault	 Burglary Commercial
 Rape	 Robbery Person	 Burglary Residential	 Vehicle Prowling
	 Burglary Garage	 Vehicle Theft	 Arson



*Cases Represent LERMS Crime Codes
 Points may indicate multiple events
 Note: Veh Prowl is only Larceny category displayed*



For Additional Information on Incidents
 pertaining to an Area, Trend, or Pattern
 Contact Information Analysis



0 0.2 0.4 0.6 0.8 1 Miles

THIS IS NOT A LEGAL DOCUMENT:
 The information shown on this map is compiled
 from various sources and is subject to constant
 revision. Information shown on this map should
 not be used to determine the location of facilities
 in relationship to property lines, section lines,
 streets, etc.

Sunday - Saturday

8/18/2024 TO 8/24/2024



SE - South Central District (P5)

<u>A/C</u>	<u>Offense Statute</u>	<u>Address</u>	<u>Reported Date</u>	<u>Dist</u>
<u>SPC5EC</u>				
C	ASSAULT 2D	100 E HARTSON AVE	8/22/2024	P5
C	ASSAULT 2D	S DIVISION ST / W 6TH AVE	8/23/2024	P5
C	BURGLARY 2D COMMERCIAL	2800 E 1ST AVE	8/22/2024	P6
C	BURGLARY 2D COMMERCIAL	4200 E SPRAGUE AVE	8/22/2024	P5
C	BURGLARY 2D FENCED AREA	2800 E 1ST AVE	8/20/2024	P6
A	BURGLARY 2D FENCED AREA	2100 E SPRAGUE AVE	8/20/2024	P6
C	MAIL THEFT	900 E 3RD AVE	8/20/2024	P5
C	RESIDENTIAL BURGLARY	1200 E 1ST AVE	8/24/2024	P5
C	THEFT 1D ALL OTHER	2300 E 7TH AVE	8/20/2024	P6
C	THEFT 2D FROM MOTOR VEHICLE	100 E 4TH AVE	8/18/2024	P5
C	THEFT 3D ALL OTHER	1500 E 13TH AVE	8/18/2024	P5
C	THEFT 3D ALL OTHER	600 S ARTHUR ST	8/18/2024	P5
C	THEFT 3D ALL OTHER	900 E SPRAGUE AVE	8/21/2024	P5
C	THEFT 3D ALL OTHER	600 S GARFIELD ST	8/21/2024	
C	THEFT 3D FROM BUILDING	900 E 3RD AVE	8/23/2024	P5
C	THEFT 3D FROM MOTOR VEHICLE	1500 E 14TH AVE	8/18/2024	P6
A	THEFT 3D FROM MOTOR VEHICLE	500 S GARFIELD ST	8/21/2024	P5
C	THEFT 3D FROM MOTOR VEHICLE	1000 E 5TH AVE	8/21/2024	P5
C	THEFT 3D FROM MOTOR VEHICLE	4000 E PRATT AVE	8/22/2024	
C	THEFT 3D SHOPLIFTING	400 S THOR ST	8/21/2024	P5
C	THEFT 3D VEHICLE PARTS AND ACCESSORIES	900 E 13TH AVE	8/20/2024	P5
C	THEFT OF MOTOR VEHICLE	1900 E PACIFIC AVE	8/19/2024	P6
C	THEFT OF MOTOR VEHICLE	2800 E 1ST AVE	8/20/2024	P6
C	THEFT OF MOTOR VEHICLE	1900 E PACIFIC AVE	8/23/2024	P6
<u>SPC5GP</u>				
A	ARSON 1D	3100 E SHARP AVE	8/20/2024	P5
C	ASSAULT 2D	1700 E DESMET AVE	8/18/2024	P6
C	ASSAULT 2D	3100 E MARSHALL AVE	8/21/2024	P6
A	BURGLARY 2D GARAGE	2700 E SINTO AVE	8/24/2024	P5
C	DRIVE BY SHOOTING	1800 E SOUTH RIVERTON AVE	8/18/2024	P6
C	HARASSMENT FELONY WEAPON INVOLVED	2800 E SINTO AVE	8/24/2024	P6
C	MAIL THEFT	600 N NAPA ST	8/22/2024	P5
C	RESIDENTIAL BURGLARY	2700 E NORA AVE	8/21/2024	P6
C	RESIDENTIAL BURGLARY	2700 E SINTO AVE	8/24/2024	P5
C	ROBBERY 1D PERSON	1700 E SINTO AVE	8/24/2024	P6
C	ROBBERY 2D PERSON	2500 E SINTO AVE	8/19/2024	P6
C	THEFT 2D ALL OTHER	600 N IRON CT	8/22/2024	P5
C	THEFT 2D FROM BUILDING	2500 E BOONE AVE	8/18/2024	P5

For protection of victim privacy, the entire address on sexual assault crimes has been redacted.

A/C	Offense Statute	Address	Reported Date	Dist
C	THEFT 2D FROM BUILDING	1000 N MADELIA ST	8/22/2024	P5
C	THEFT 2D FROM BUILDING	4300 E TRENT AVE	8/24/2024	P5
C	THEFT 3D FROM BUILDING	4300 E TRENT AVE	8/23/2024	P5
A	THEFT 3D FROM MOTOR VEHICLE	4900 E COMMERCE AVE	8/22/2024	P5



SE - Southeast District (P6)

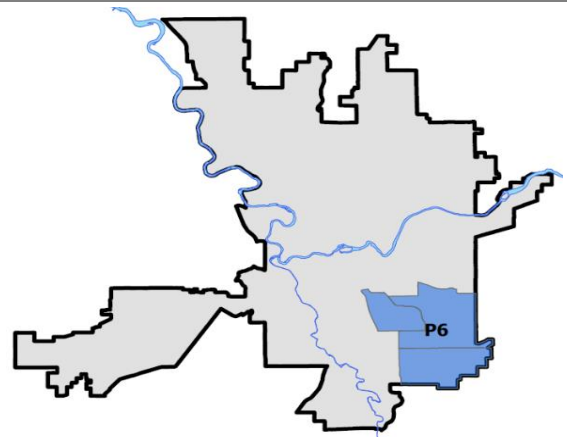
Preliminary IBR Counts

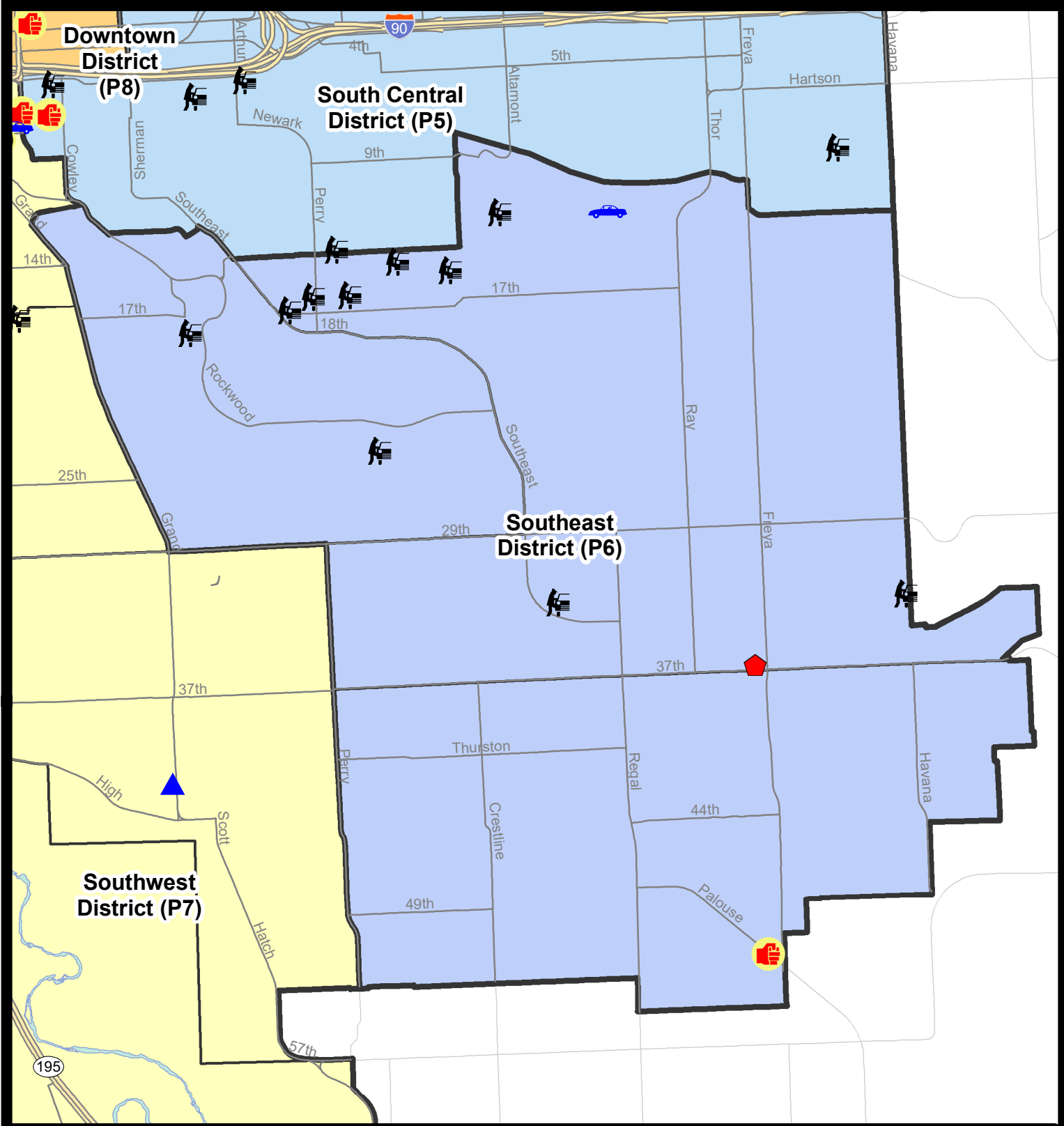
NIBRS Categories (Part 1 Selected)		7 Day Comparison			28 Day Comparison			YTD Comparison		
		Current	Prior	Percent	Current	Prior	Percent	Current	Prior	Percent
Violent	Criminal Homicide	0	0		0	0		1	1	0.00%
	Rape	0	2	-100.00%	2	0		6	5	20.00%
	Robbery - Commercial	0	0		0	1	-100.00%	11	3	266.67%
	Robbery - Person	0	0		0	0		6	2	200.00%
	Aggravated Assault - Non DV	1	0		4	2	100.00%	14	16	-12.50%
	Aggravated Assault - DV	0	0		0	3	-100.00%	18	12	50.00%
Violent Total:		1	2	-50.00%	6	6	0.00%	56	39	43.59%
Property	Burglary - Residential	1	2	-50.00%	4	6	-33.33%	33	29	13.79%
	Burglary Garage	0	1	-100.00%	1	3	-66.67%	20	23	-13.04%
	Burglary Commercial	0	0		0	3	-100.00%	14	18	-22.22%
	Larceny	15	10	50.00%	54	30	80.00%	303	353	-14.16%
	Vehicle Theft	1	1	0.00%	5	7	-28.57%	58	107	-45.79%
	Arson	0	0		1	6	-83.33%	8	1	700.00%
Property Total:		17	14	21.43%	65	55	18.18%	436	531	-17.89%
Preliminary Part 1 Crime Totals:		18	16	12.50%	71	61	16.39%	492	570	-13.68%
Current 7 Day Period:		8/18/2024 - 8/24/2024			Prior 7 Day Period:		8/11/2024 - 8/17/2024			
Current 28 Day Period:		7/28/2024 - 8/24/2024			Prior 28 Day Period:		6/30/2024 - 7/27/2024			
Current YTD Day Period:		1/1/2024 - 8/24/2024			Prior YTD Period:		1/1/2023 - 8/24/2023			

Prepared by SPD Crime Analysis Office - Monday, August 26, 2024

NOTE: SPD moved from UCR to the NIBRS reporting standard on 10/4/16 following the transition to a new RMS System. [Numbers on CompStat reports prior to this date should not be used as a comparison to those on this report.](#) Additional info on these reporting standards can be found on the FBI website: <https://ucr.fbi.gov/nibrs-overview>

This chart represents Preliminary counts of selected crime categories from Police Case Reports. Full statistical analysis to determine the confidence level of this data has not been performed. The % change columns on the preliminary counts differ from the percentage change on the NIBRS crime report, sometimes significantly. The CompStat report is designed for operational use and includes only selected NIBRS categories and coding less complex than full NIBRS rules. Official statistics for these and other NIBRS categories can be found on WASPC & FBI websites once available.





City of Spokane
Southeast District (P6)
Selected Crime Codes
2024-08-18 to 2024-08-24
 Prepared By:
Crime Analysis Unit
Spokane Police Department

Legend
NIBRS Events

*Cases Represent LERMS Crime Codes
 Points may indicate multiple events
 Note: Veh Prowl is only Larceny displayed*

For Additional Information on Incidents pertaining to an Area, Trend, or Pattern Contact Information Analysis

0 0.15 0.3 0.6 Miles

THIS IS NOT A LEGAL DOCUMENT.
 The information shown on this map is compiled from various sources and is subject to constant revision. Information shown on this map should not be used to determine the location of facilities in relationship to property lines, section lines, streets, etc.

Sunday - Saturday

8/18/2024 TO 8/24/2024

SE - Southeast District (P6)



<u>A/C</u>	<u>Offense Statute</u>	<u>Address</u>	<u>Reported Date</u>	<u>Dist</u>
<u>SPC6LH</u>				
C	MAIL THEFT	3200 S FISKE ST	8/18/2024	P6
C	MAIL THEFT	2400 S RAY ST	8/24/2024	P6
C	RESIDENTIAL BURGLARY	3500 E 37TH AVE	8/22/2024	P6
C	THEFT 1D FROM MOTOR VEHICLE	4200 E 33RD AVE	8/22/2024	P6
C	THEFT 2D FROM MOTOR VEHICLE	2000 E 15TH AVE	8/18/2024	P6
C	THEFT 3D FROM MOTOR VEHICLE	1400 S PITTSBURG ST	8/18/2024	P6
C	THEFT 3D FROM MOTOR VEHICLE	2600 E 33RD AVE	8/18/2024	P6
C	THEFT 3D FROM MOTOR VEHICLE	1300 E 16TH AVE	8/18/2024	P6
A	THEFT 3D FROM MOTOR VEHICLE	2300 E SOUTH ALTAMONT BLVD	8/18/2024	P6
C	THEFT 3D FROM MOTOR VEHICLE	1200 E 17TH AVE	8/18/2024	P6
C	THEFT 3D FROM MOTOR VEHICLE	1500 E 16TH AVE	8/18/2024	P6
C	THEFT OF MOTOR VEHICLE	1100 S REGAL ST	8/19/2024	P5
<u>SPC6RW</u>				
A	THEFT 3D FROM MOTOR VEHICLE	1700 S UPPER TERRACE RD	8/24/2024	P6
C	THEFT 3D FROM MOTOR VEHICLE	2300 S PITTSBURG ST	8/24/2024	P6
C	THEFT 3D VEHICLE PARTS AND ACCESSORIES	2200 E 29TH AVE	8/21/2024	P6
<u>SPC6SG</u>				
C	ASSAULT 1D	5200 S PALOUSE HWY	8/24/2024	P6
C	THEFT 2D ALL OTHER	4900 S REGAL ST	8/22/2024	
C	THEFT 2D FROM BUILDING	4900 S REGAL ST	8/19/2024	P6



SW - Southwest District (P7)

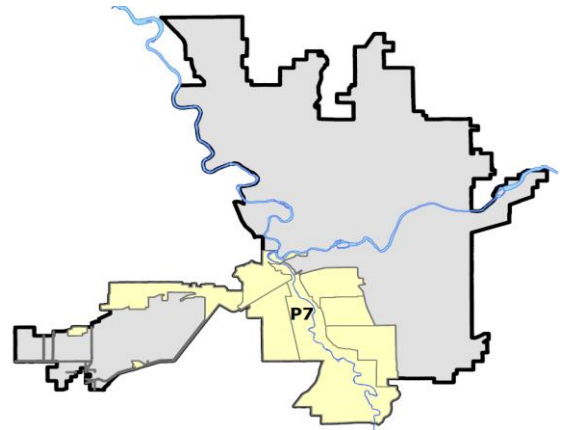
Preliminary IBR Counts

NIBRS Categories (Part 1 Selected)	7 Day Comparison			28 Day Comparison			YTD Comparison		
	Current	Prior	Percent	Current	Prior	Percent	Current	Prior	Percent
Violent									
Criminal Homicide	0	0		0	0		2	2	0.00%
Rape	0	0		0	3	-100.00%	19	19	0.00%
Robbery - Commercial	0	0		0	0		1	5	-80.00%
Robbery - Person	0	1	-100.00%	1	1	0.00%	9	9	0.00%
Aggravated Assault - Non DV	2	2	0.00%	4	4	0.00%	26	30	-13.33%
Aggravated Assault - DV	0	0		1	2	-50.00%	20	14	42.86%
Violent Total:	2	3	-33.33%	6	10	-40.00%	77	79	-2.53%
Property									
Burglary - Residential	5	1	400.00%	13	3	333.33%	49	49	0.00%
Burglary Garage	1	4	-75.00%	7	7	0.00%	38	52	-26.92%
Burglary Commercial	1	0		1	4	-75.00%	17	22	-22.73%
Larceny	20	18	11.11%	65	50	30.00%	448	619	-27.63%
Vehicle Theft	1	3	-66.67%	6	8	-25.00%	64	122	-47.54%
Arson	0	0		0	1	-100.00%	6	3	100.00%
Property Total:	28	26	7.69%	92	73	26.03%	622	867	-28.26%
Preliminary Part 1 Crime Totals:	30	29	3.45%	98	83	18.07%	699	946	-26.11%
Current 7 Day Period:	8/18/2024 - 8/24/2024			Prior 7 Day Period:	8/11/2024 - 8/17/2024				
Current 28 Day Period:	7/28/2024 - 8/24/2024			Prior 28 Day Period:	6/30/2024 - 7/27/2024				
Current YTD Day Period:	1/1/2024 - 8/24/2024			Prior YTD Period:	1/1/2023 - 8/24/2023				

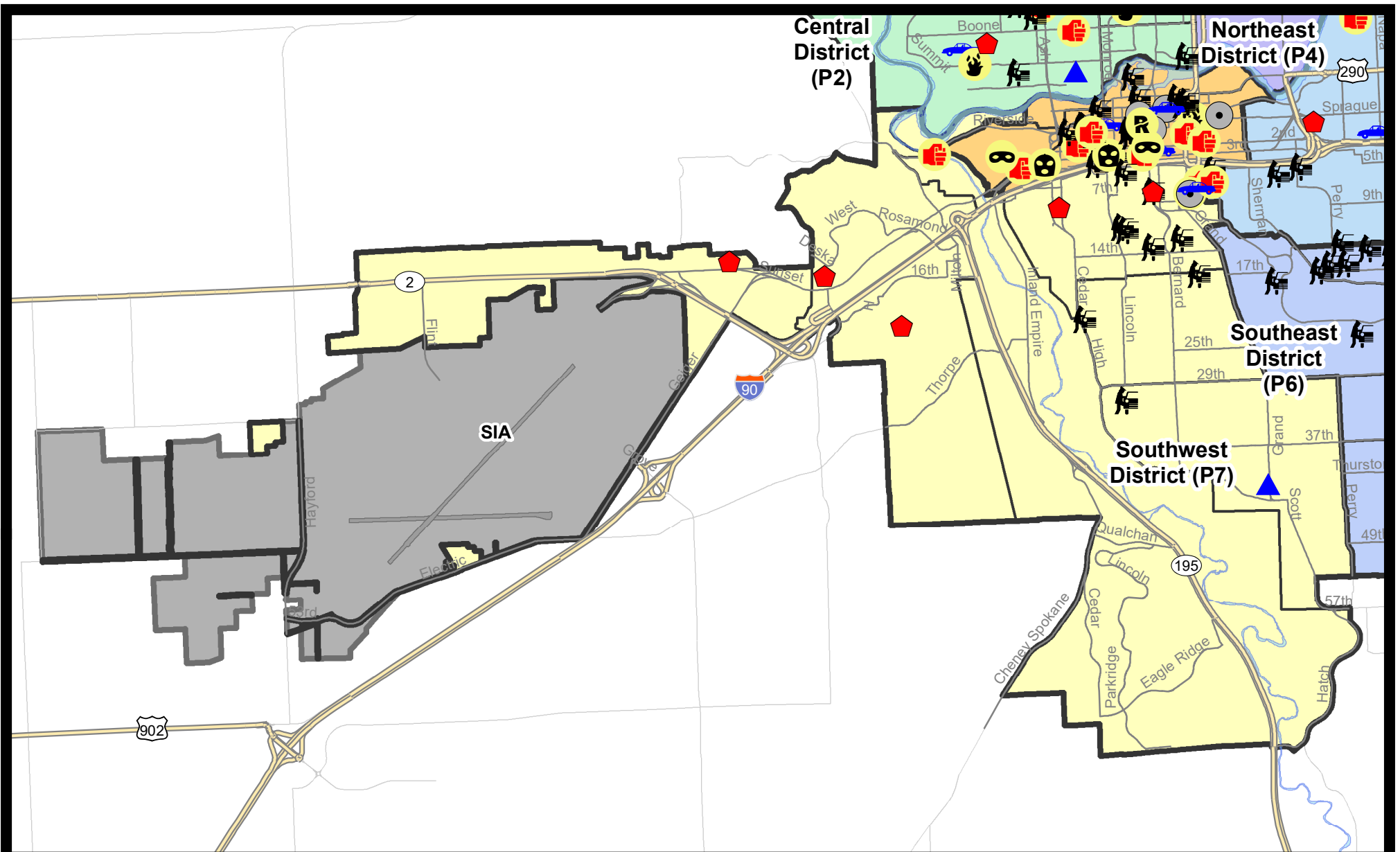
Prepared by SPD Crime Analysis Office - Monday, August 26, 2024

NOTE: SPD moved from UCR to the NIBRS reporting standard on 10/4/16 following the transition to a new RMS System. [Numbers on CompStat reports prior to this date should not be used as a comparison to those on this report.](#) Additional info on these reporting standards can be found on the FBI website: <https://ucr.fbi.gov/nibrs-overview>

This chart represents Preliminary counts of selected crime categories from Police Case Reports. Full statistical analysis to determine the confidence level of this data has not been performed. The % change columns on the preliminary counts differ from the percentage change on the NIBRS crime report, sometimes significantly. The CompStat report is designed for operational use and includes only selected NIBRS categories and coding less complex than full NIBRS rules. Official statistics for these and other NIBRS categories can be found on WASPC & FBI websites once available.



Note: On 1/8/23 boundary changes were implemented that incorporated portions of P7 into the Downtown DAVID Sector (SPD8BA SPD8PV); Consequently activity in P7 will appear lower if compared to printed CompStat reports prior to 1/8/23



City of Spokane
Southwest District (P7)
Selected Crime Types
2024-08-18 to 2024-08-24
 Prepared By:
Crime Analysis Unit
Spokane Police Department

Legend


NIBRS Events

- Criminal Homicide
- Robbery Commercial
- Aggravated Assault
- Burglary Commercial
- Rape
- Robbery Person
- Burglary Residential
- Vehicle Prowling
- Burglary Garage
- Vehicle Theft
- Arson

*Cases Represent LERMS Crime Codes
 Points may indicate multiple events
 Note: Veh Prowl is only Larceny category displayed*



For Additional Information on Incidents pertaining to an Area, Trend, or Pattern Contact Information Analysis



THIS IS NOT A LEGAL DOCUMENT:
The information shown on this map is compiled from various sources and is subject to constant revision. Information shown on this map should not be used to determine the location of facilities in relationship to property lines, section lines, streets, etc.

Sunday - Saturday

8/18/2024 TO 8/24/2024



SE - Southwest District (P7)

<u>A/C</u>	<u>Offense Statute</u>	<u>Address</u>	<u>Reported Date</u>	<u>Dist</u>
<u>SPC7CH</u>				
C	ASSAULT OF A CHILD 1D	100 W 8TH AVE	8/22/2024	P6
C	BURGLARY 2D COMMERCIAL	100 W 8TH AVE	8/18/2024	P7
C	RESIDENTIAL BURGLARY	400 W 7TH AVE	8/19/2024	P6
C	RESIDENTIAL BURGLARY	1500 W 8TH AVE	8/22/2024	P6
C	THEFT 1D ALL OTHER	2000 W 9TH AVE	8/20/2024	P7
C	THEFT 2D FROM MOTOR VEHICLE	1200 S MCCLELLAN ST	8/24/2024	P7
C	THEFT 3D FROM MOTOR VEHICLE	800 W 5TH AVE	8/20/2024	P7
C	THEFT 3D FROM MOTOR VEHICLE	400 W 7TH AVE	8/22/2024	P7
C	THEFT 3D FROM MOTOR VEHICLE	800 W 11TH AVE	8/24/2024	P7
C	THEFT 3D FROM MOTOR VEHICLE	800 W CLIFF DR	8/24/2024	
C	THEFT 3D FROM MOTOR VEHICLE	500 W 13TH AVE	8/24/2024	
C	THEFT 3D VEHICLE PARTS AND ACCESSORIES	1900 W 8TH AVE	8/21/2024	P7
C	THEFT 3D VEHICLE PARTS AND ACCESSORIES	800 W 11TH AVE	8/24/2024	P7
C	THEFT OF MOTOR VEHICLE	600 S DIVISION ST	8/18/2024	P5
<u>SPC7CS</u>				
C	BURGLARY 2D GARAGE	4100 S GRAND BLVD	8/20/2024	P7
C	THEFT 1D FROM BUILDING	900 E 39TH AVE	8/23/2024	P6
C	THEFT 2D FROM MOTOR VEHICLE	900 W 31ST AVE	8/22/2024	P7
C	THEFT 3D FROM MOTOR VEHICLE	900 W 31ST AVE	8/22/2024	P7
<u>SPC7GT</u>				
C	BURGLARY 2D FENCED AREA	3300 W THORPE RD	8/19/2024	P7
A	RESIDENTIAL BURGLARY	3300 W 21ST AVE	8/22/2024	P7
<u>SPC7MC</u>				
C	THEFT 3D ALL OTHER	400 E 27TH AVE	8/22/2024	
C	THEFT 3D FROM MOTOR VEHICLE	2000 S ADAMS ST	8/24/2024	P7
C	THEFT 3D FROM MOTOR VEHICLE	0 W 17TH AVE	8/24/2024	P7
<u>SPC7WH</u>				
C	ASSAULT 3D WEAPON OR NEGLIGENT INJURY	2900 W RIVERSIDE AVE	8/20/2024	P8
C	RESIDENTIAL BURGLARY	1500 S RUSTLE ST	8/18/2024	P7
<u>SPC7WP</u>				
C	RESIDENTIAL BURGLARY	5300 W SUNSET HWY	8/21/2024	P7
C	THEFT 2D ALL OTHER	5300 W SUNSET HWY	8/21/2024	P7
C	THEFT 3D SHOPLIFTING	9600 W US 2 HWY	8/19/2024	
C	THEFT 3D SHOPLIFTING	9600 W US 2 HWY	8/22/2024	
C	THEFT 3D SHOPLIFTING	9600 W US 2 HWY	8/23/2024	

SPOKANE POLICE DEPARTMENT

Downtown Precinct

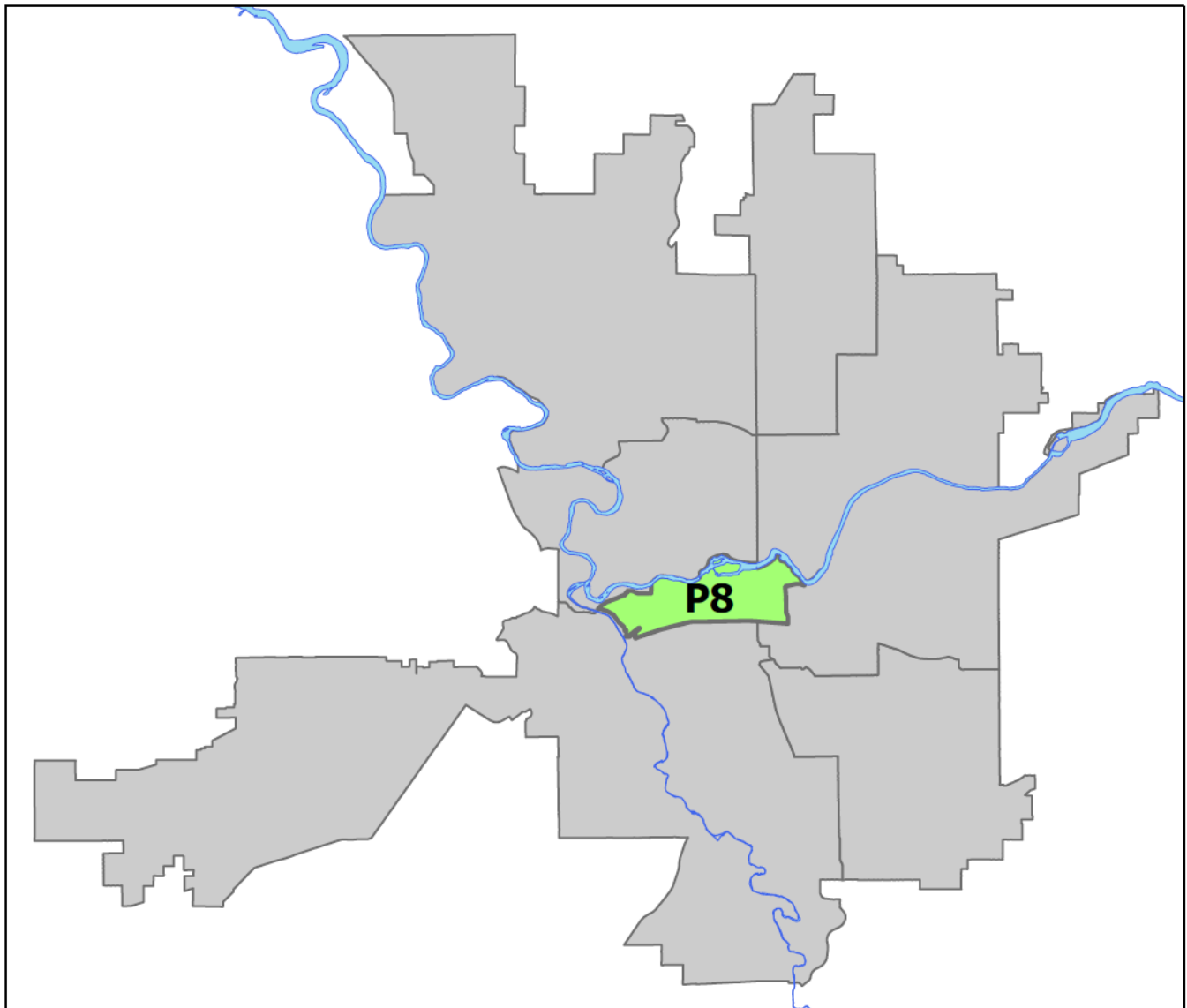
DAVID Sector



PSA Commander

Captain Steve Wohl

Downtown District (P8)



POLICE SUMMARY - Ending: Saturday, August 24, 2024

DOWNTOWN PRECINCT (P8) DAVID SECTOR



Preliminary IBR Counts

NIBRS Categories (Part 1 Selected)		7 Day Comparison			28 Day Comparison			YTD Comparison		
		Current	Prior	Percent	Current	Prior	Percent	Current	Prior	Percent
Violent	Criminal Homicide	0	0		0	0		0	0	
	Rape	1	0		2	4	-50.00%	22	18	22.22%
	Robbery - Commercial	2	0		2	1	100.00%	9	16	-43.75%
	Robbery - Person	2	1	100.00%	10	11	-9.09%	62	54	14.81%
	Aggravated Assault - Non DV	6	5	20.00%	23	15	53.33%	103	114	-9.65%
	Aggravated Assault - DV	0	1	-100.00%	2	1	100.00%	19	23	-17.39%
Violent Total:		11	7	57.14%	39	32	21.88%	215	225	-4.44%
Property	Burglary - Residential	0	1	-100.00%	2	6	-66.67%	26	39	-33.33%
	Burglary Garage	0	0		1	0		2	15	-86.67%
	Burglary Commercial	4	0		7	7	0.00%	52	66	-21.21%
	Larceny	37	30	23.33%	124	128	-3.13%	805	907	-11.25%
	Vehicle Theft	4	1	300.00%	14	23	-39.13%	106	111	-4.50%
	Arson	1	0		1	5	-80.00%	17	14	21.43%
Property Total:		46	32	43.75%	149	169	-11.83%	1008	1152	-12.50%
Preliminary Part 1 Crime Totals:		57	39	46.15%	188	201	-6.47%	1223	1377	-11.18%
Current 7 Day Period:		8/18/2024 - 8/24/2024			Prior 7 Day Period:		8/11/2024 - 8/17/2024			
Current 28 Day Period:		7/28/2024 - 8/24/2024			Prior 28 Day Period:		6/30/2024 - 7/27/2024			
Current YTD Day Period:		1/1/2024 - 8/24/2024			Prior YTD Period:		1/1/2023 - 8/24/2023			

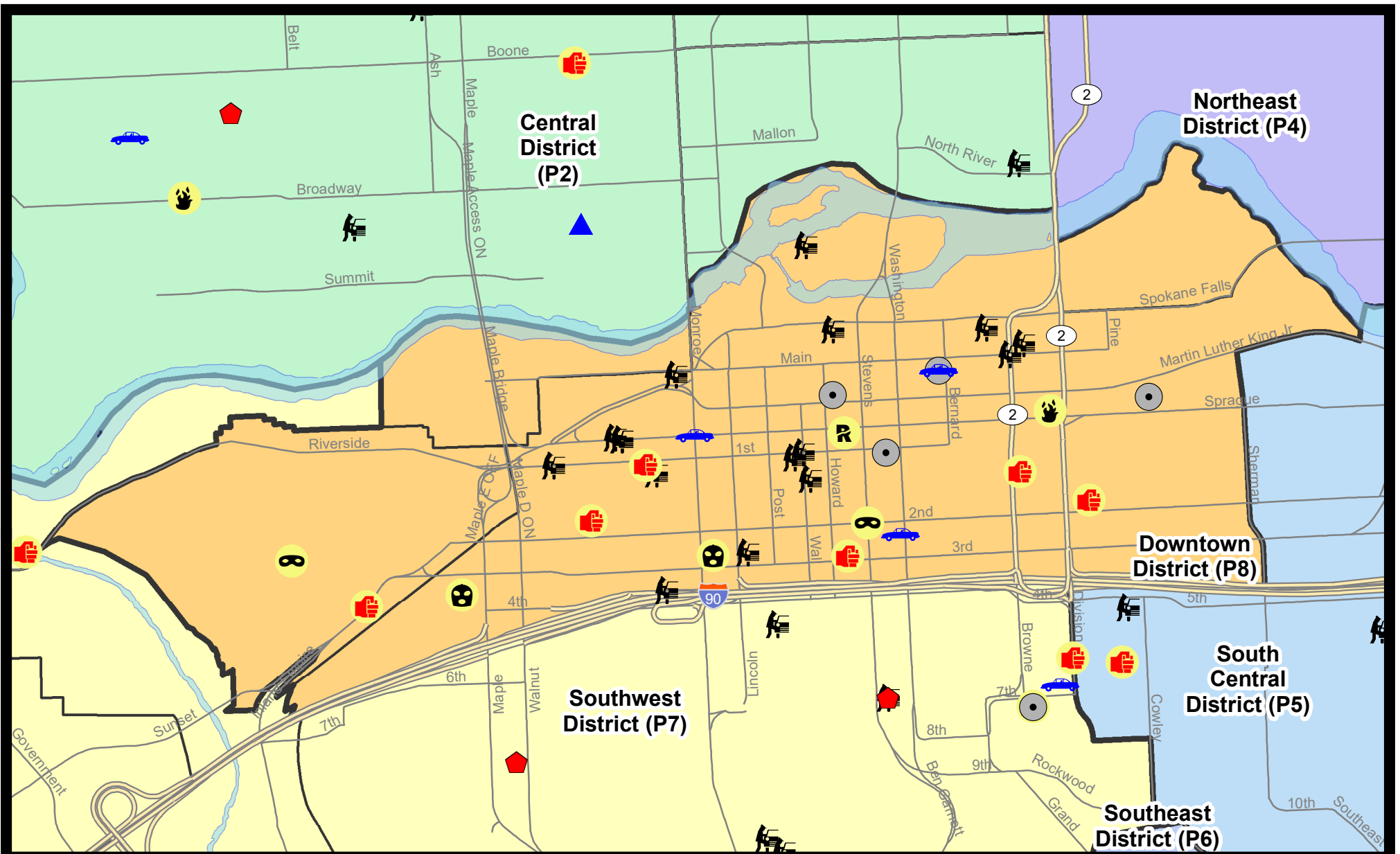
Prepared by SPD Crime Analysis Office - Monday, August 26, 2024

NOTE: SPD moved from UCR to the NIBRS reporting standard on 10/4/16 following the transition to a new RMS System. [Numbers on CompStat reports prior to this date should not be used as a comparison to those on this report.](#) Additional info on these reporting standards can be found on the FBI website: <https://ucr.fbi.gov/nibrs-overview>

This chart represents Preliminary counts of selected crime categories from Police Case Reports. Full statistical analysis to determine the confidence level of this data has not been performed. The % change columns on the preliminary counts differ from the percentage change on the NIBRS crime report, sometimes significantly. The CompStat report is designed for operational use and includes only selected NIBRS categories and coding less complex than full NIBRS rules. Official statistics for these and other NIBRS categories can be found on WASPC & FBI websites once available.



Note: On 1/8/23 boundary changes incorporated portions of P7 into the Downtown Precinct (SPD8BA and SPD8PV); Consequently activity in P8 will appear higher if compared to printed CompStat reports prior to 1/8/23














City of Spokane
Downtown District (P8)
Selected
Crime Types
2024-08-18 to 2024-08-24

Prepared By:
Crime Analysis Unit
Spokane Police Department

Legend


NIBRS Events

-  Criminal Homicide
-  Robbery Commercial
-  Aggravated Assault
-  Burglary Commercial
-  Rape
-  Robbery Person
-  Burglary Residential
-  Vehicle Prowling
-  Burglary Garage
-  Vehicle Theft
-  Arson

Cases Represent LERMS Crime Codes
 Points may indicate multiple events
 Note: Veh Prowl is only Larceny category displayed



For Additional Information on Incidents
 pertaining to an Area, Trend, or Pattern
 Contact Information Analysis



THIS IS NOT A LEGAL DOCUMENT:
 The information shown on this map is compiled
 from various sources and is subject to constant
 revision. Information shown on this map should
 not be used to determine the location of facilities
 in relationship to property lines, section lines,
 streets, etc.

Sunday - Saturday

8/18/2024 TO 8/24/2024



SW - Downtown District (P8)

<u>A/C</u>	<u>Offense Statute</u>	<u>Address</u>	<u>Reported Date</u>	<u>Dist</u>
<u>SPD8BA</u>				
C	ASSAULT 1D	W 4TH AVE / W SUNSET BLVD	8/24/2024	P8
C	ROBBERY 2D PERSON	2100 W 2ND AVE	8/24/2024	P8
C	THEFT 2D ALL OTHER	1600 W 2ND AVE	8/19/2024	P8
C	THEFT 3D ALL OTHER	1700 W 2ND AVE	8/21/2024	P8
C	THEFT 3D FROM BUILDING	2100 W RIVERSIDE AVE	8/22/2024	P8
<u>SPD8EC</u>				
C	BURGLARY 2D COMMERCIAL	200 E SPRAGUE AVE	8/19/2024	P8
C	HARASSMENT FELONY WEAPON INVOLVED	100 S DIVISION ST	8/22/2024	P8
C	THEFT 2D ALL OTHER	100 E PACIFIC AVE	8/21/2024	P8
C	THEFT 2D FROM BUILDING	200 E SPRAGUE AVE	8/19/2024	P8
<u>SPD8PV</u>				
C	THEFT 3D VEHICLE PARTS AND ACCESSORIES	W WATER AVE / N ASH ST	8/22/2024	P8
<u>SPD8RS</u>				
C	ARSON 1D	0 W SPRAGUE AVE	8/21/2024	P8
C	ASSAULT 2D	1100 W 1ST AVE	8/22/2024	P8
C	ASSAULT 2D	500 W 3RD AVE	8/23/2024	P8
C	ASSAULT 3D WEAPON OR NEGLIGENT INJURY	0 W PACIFIC AVE	8/18/2024	P8
C	BURGLARY 2D COMMERCIAL	500 W RIVERSIDE AVE	8/20/2024	P8
C	BURGLARY 2D COMMERCIAL	400 W 1ST AVE	8/21/2024	P8
C	BURGLARY 2D COMMERCIAL	100 N BERNARD ST	8/24/2024	P8
C	MAIL THEFT	300 S ADAMS ST	8/20/2024	P8
C	POISON/HARMFUL OBJECT FOOD DRINK OR MED	100 S ADAMS ST	8/23/2024	P8
C	RAPE 1D		8/18/2024	P1
C	ROBBERY 1D PERSON	W 2ND AVE / S STEVENS ST	8/22/2024	P8
C	ROBBERY 2D COMMERCIAL	900 W 3RD AVE	8/22/2024	P8
C	SHOPLIFTING USE FORCE TO FLEE ROBBERY	1600 W 3RD AVE	8/22/2024	P8
C	THEFT 2D ALL OTHER	700 W RIVERSIDE AVE	8/18/2024	P8
C	THEFT 2D ALL OTHER	700 W RIVERSIDE AVE	8/19/2024	P8
C	THEFT 2D FROM MOTOR VEHICLE	1000 W RIVERSIDE AVE	8/18/2024	P8
C	THEFT 2D FROM MOTOR VEHICLE	500 W SPOKANE FALLS BLVD	8/18/2024	P8
C	THEFT 2D FROM MOTOR VEHICLE	100 S WALL ST	8/18/2024	P8
C	THEFT 2D FROM MOTOR VEHICLE	W SPRAGUE AVE / S JEFFERSON ST	8/19/2024	P8
C	THEFT 2D FROM MOTOR VEHICLE	100 S MADISON ST	8/21/2024	P8
C	THEFT 2D FROM MOTOR VEHICLE	S CEDAR ST / W 1ST AVE	8/22/2024	P8
C	THEFT 2D FROM MOTOR VEHICLE	N BROWNE ST / W MAIN AVE	8/24/2024	P8
C	THEFT 2D SHOPLIFTING	800 W MAIN AVE	8/19/2024	P8
C	THEFT 3D ALL OTHER	700 W RIVERSIDE AVE	8/18/2024	P8

For protection of victim privacy, the entire address on sexual assault crimes has been redacted.

A/C	Offense Statute	Address	Reported Date	Dist
C	THEFT 3D ALL OTHER	1600 W 3RD AVE	8/20/2024	P8
C	THEFT 3D ALL OTHER	700 W RIVERSIDE AVE	8/20/2024	P8
C	THEFT 3D ALL OTHER	700 W RIVERSIDE AVE	8/21/2024	P8
C	THEFT 3D ALL OTHER	100 W 2ND AVE	8/21/2024	P8
A	THEFT 3D ALL OTHER	500 W 3RD AVE	8/22/2024	P8
C	THEFT 3D ALL OTHER	900 W MAIN AVE	8/22/2024	P8
C	THEFT 3D ALL OTHER	100 S MONROE ST	8/22/2024	P8
C	THEFT 3D ALL OTHER	100 S JEFFERSON ST	8/23/2024	P8
C	THEFT 3D FROM MOTOR VEHICLE	1200 W SPRAGUE AVE	8/18/2024	P8
C	THEFT 3D FROM MOTOR VEHICLE	700 W 1ST AVE	8/18/2024	P8
C	THEFT 3D FROM MOTOR VEHICLE	W SPRAGUE AVE / N JEFFERSON ST	8/19/2024	P8
C	THEFT 3D FROM MOTOR VEHICLE	200 S LINCOLN ST	8/19/2024	P8
C	THEFT 3D FROM MOTOR VEHICLE	500 N HOWARD ST	8/19/2024	P8
C	THEFT 3D FROM MOTOR VEHICLE	S MADISON ST / W FREEWAY AVE	8/19/2024	P8
C	THEFT 3D FROM MOTOR VEHICLE	W 1ST AVE / S WALL ST	8/22/2024	P8
C	THEFT 3D FROM MOTOR VEHICLE	0 W MAIN AVE	8/24/2024	P8
A	THEFT 3D FROM MOTOR VEHICLE	200 W SPOKANE FALLS BLVD	8/24/2024	P8
C	THEFT 3D SHOPLIFTING	900 W 3RD AVE	8/19/2024	P8
C	THEFT 3D VEHICLE PARTS AND ACCESSORIES	200 W RIVERSIDE AVE	8/18/2024	P8
C	THEFT OF MOTOR VEHICLE	100 N BERNARD ST	8/20/2024	P7
C	THEFT OF MOTOR VEHICLE	200 S WASHINGTON ST	8/20/2024	P8
C	THEFT OF MOTOR VEHICLE	100 N BERNARD ST	8/20/2024	P8
C	THEFT OF MOTOR VEHICLE	W SPRAGUE AVE / S MONROE ST	8/21/2024	P8

POLICE SUMMARY - Ending: Saturday, August 24, 2024



Other Jurisdiction or Unk District

Preliminary IBR Counts

NIBRS Categories (Part 1 Selected)		7 Day Comparison			28 Day Comparison			YTD Comparison		
		Current	Prior	Percent	Current	Prior	Percent	Current	Prior	Percent
Violent	Criminal Homicide	0	0		0	0		0	0	
	Rape	0	1	-100.00%	1	0		2	5	-60.00%
	Robbery - Commercial	0	0		0	0		0	0	
	Robbery - Person	0	0		0	0		1	1	0.00%
	Aggravated Assault - Non DV	0	0		1	0		3	1	200.00%
	Aggravated Assault - DV	0	0		0	0		0	0	
Violent Total:		0	1	-100.00%	2	0		6	7	-14.29%
Property	Burglary - Residential	0	0		0	0		0	0	
	Burglary Garage	0	0		1	0		1	1	0.00%
	Burglary Commercial	0	0		0	0		0	1	-100.00%
	Larceny	0	0		0	0		9	26	-65.38%
	Vehicle Theft	0	0		0	0		4	0	
	Arson	0	0		0	0		0	0	
Property Total:		0	0		1	0		14	28	-50.00%
Preliminary Part 1 Crime Totals:		0	1	-100.00%	3	0		20	35	-42.86%
Current 7 Day Period:		8/18/2024 - 8/24/2024			Prior 7 Day Period:		8/11/2024 - 8/17/2024			
Current 28 Day Period:		7/28/2024 - 8/24/2024			Prior 28 Day Period:		6/30/2024 - 7/27/2024			
Current YTD Day Period:		1/1/2024 - 8/24/2024			Prior YTD Period:		1/1/2023 - 8/24/2023			

Prepared by SPD Crime Analysis Office - Monday, August 26, 2024

NOTE: SPD moved from UCR to the NIBRS reporting standard on 10/4/16 following the transition to a new RMS System. [Numbers on CompStat reports prior to this date should not be used as a comparison to those on this report.](#) Additional info on these reporting standards can be found on the FBI website: <https://ucr.fbi.gov/nibrs-overview>

This chart represents Preliminary counts of selected crime categories from Police Case Reports. Full statistical analysis to determine the confidence level of this data has not been performed. The % change columns on the preliminary counts differ from the percentage change on the NIBRS crime report, sometimes significantly. The CompStat report is designed for operational use and includes only selected NIBRS categories and coding less complex than full NIBRS rules. Official statistics for these and other NIBRS categories can be found on WASPC & FBI websites once available.

Sunday - Saturday

8/18/2024 TO 8/24/2024

Other Jurisdiction/Unk District



A/C **Offense Statute**

Address

Reported Date

Dist

#Type!

#Typ