

# SPOKANE POLICE DEPARTMENT

## PRELIMINARY CITYWIDE IBR CRIME REPORT



### Preliminary IBR Counts

CHIEF OF POLICE

Michael McNab

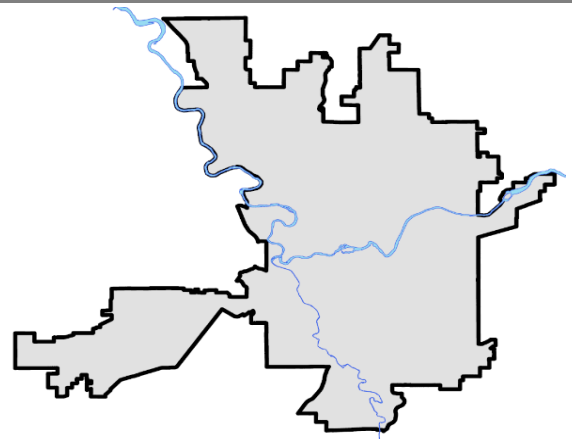
Period Ending: Saturday, August 17, 2024

NIBRS Categories (Part 1 Selected)	7 Day Comparison			28 Day Comparison			YTD Comparison		
	Current	Prior	Percent	Current	Prior	Percent	Current	Prior	Percent
<b>Violent</b>									
Criminal Homicide	0	0		1	3	-66.67%	11	11	0.00%
Rape	7	3	133.33%	17	16	6.25%	139	156	-10.90%
Robbery - Commercial	1	0		5	6	-16.67%	63	77	-18.18%
Robbery - Person	3	7	-57.14%	21	21	0.00%	152	158	-3.80%
Aggravated Assault - Non DV	8	17	-52.94%	54	52	3.85%	353	403	-12.41%
Aggravated Assault - DV	5	12	-58.33%	31	37	-16.22%	239	231	3.46%
<b>Violent Total:</b>	<b>24</b>	<b>39</b>	<b>-38.46%</b>	<b>129</b>	<b>135</b>	<b>-4.44%</b>	<b>957</b>	<b>1036</b>	<b>-7.63%</b>
<b>Property</b>									
Burglary - Residential	18	9	100.00%	51	44	15.91%	384	548	-29.93%
Burglary Garage	10	9	11.11%	35	38	-7.89%	239	336	-28.87%
Burglary Commercial	11	5	120.00%	29	38	-23.68%	294	396	-25.76%
Larceny	162	184	-11.96%	711	646	10.06%	5230	5983	-12.59%
Vehicle Theft	18	29	-37.93%	99	82	20.73%	786	1130	-30.44%
Arson	3	2	50.00%	13	10	30.00%	78	61	27.87%
<b>Property Total:</b>	<b>222</b>	<b>238</b>	<b>-6.72%</b>	<b>938</b>	<b>858</b>	<b>9.32%</b>	<b>7011</b>	<b>8454</b>	<b>-17.07%</b>
<b>Preliminary Part 1 Crime Totals:</b>	<b>246</b>	<b>277</b>	<b>-11.19%</b>	<b>1067</b>	<b>993</b>	<b>7.45%</b>	<b>7968</b>	<b>9490</b>	<b>-16.04%</b>
<b>Current 7 Day Period:</b>	8/11/2024 - 8/17/2024			<b>Prior 7 Day Period:</b>	8/4/2024 - 8/10/2024				
<b>Current 28 Day Period:</b>	7/21/2024 - 8/17/2024			<b>Prior 28 Day Period:</b>	6/23/2024 - 7/20/2024				
<b>Current YTD Day Period:</b>	1/1/2024 - 8/17/2024			<b>Prior YTD Period:</b>	1/1/2023 - 8/17/2023				

Prepared by SPD Crime Analysis Office - Monday, August 19, 2024

**NOTE:** SPD moved from UCR to the NIBRS reporting standard on 10/4/16 following the transition to a new RMS System. [Numbers on CompStat reports prior to this date should not be used as a comparison to those on this report.](#) Additional info on these reporting standards can be found on the FBI website: <https://ucr.fbi.gov/nibrs-overview>

This chart represents Preliminary counts of selected crime categories from Police Case Reports. Full statistical analysis to determine the confidence level of this data has not been performed. The % change columns on the preliminary counts differ from the percentage change on the NIBRS crime report, sometimes significantly. The CompStat report is designed for operational use and includes only selected NIBRS categories and coding less complex than full NIBRS rules. Official statistics for these and other NIBRS categories can be found on WASPC & FBI websites once available.



# SPOKANE POLICE DEPARTMENT

## Northwest Precinct

## ADAM Sector

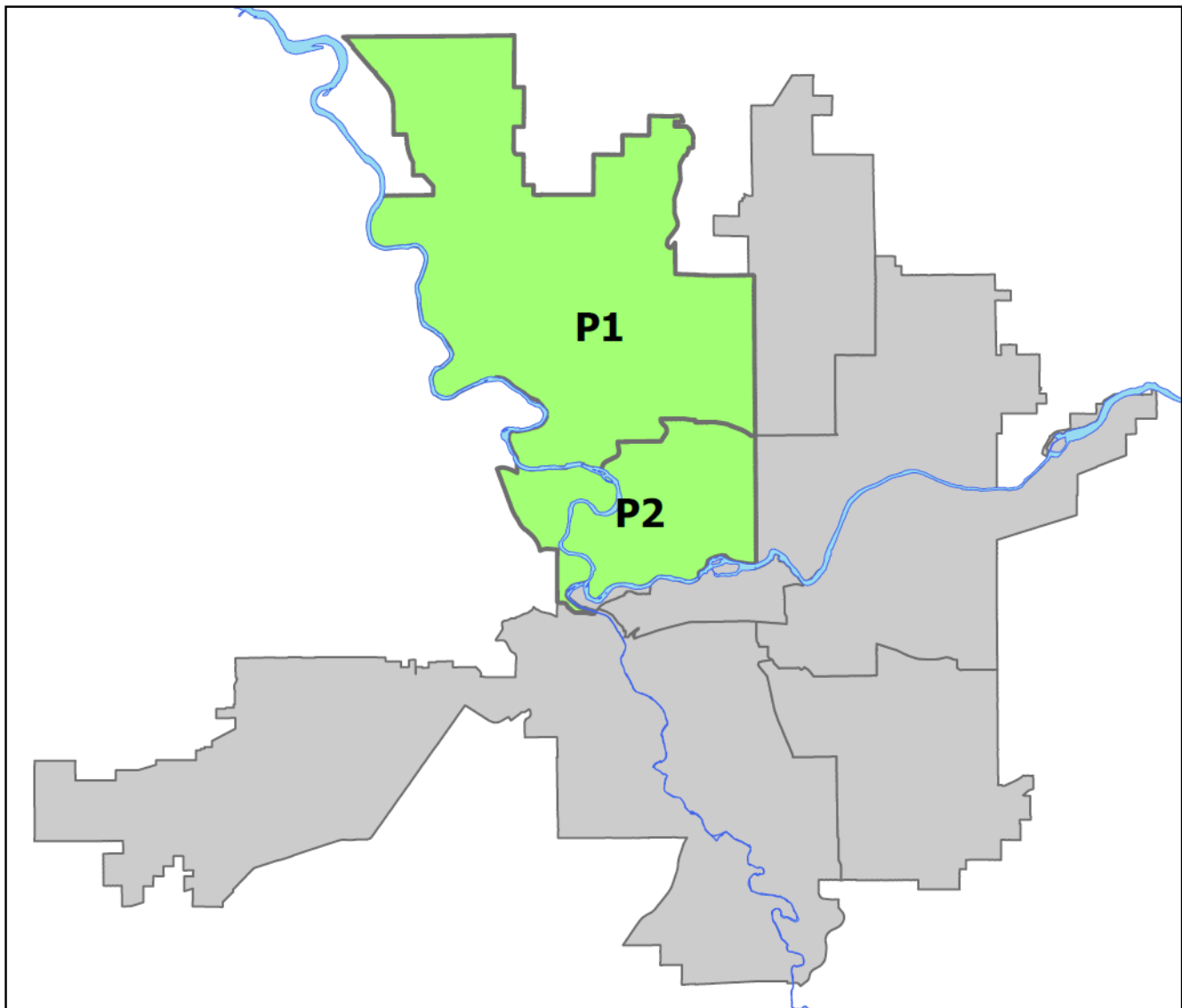


### PSA Commander

Captain Tom Hendren

Northwest District (P1)

Central District (P2)



POLICE SUMMARY - Ending: Saturday, August 17, 2024

# NORTHWEST PRECINCT (P1, P2) ADAM SECTOR



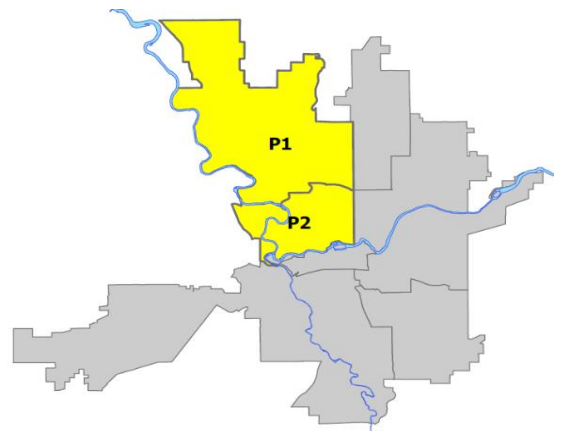
## Preliminary IBR Counts

NIBRS Categories (Part 1 Selected)		7 Day Comparison			28 Day Comparison			YTD Comparison		
		Current	Prior	Percent	Current	Prior	Percent	Current	Prior	Percent
<b>Violent</b>	Criminal Homicide	0	0		0	2	-100.00%	4	2	100.00%
	Rape	1	0		3	4	-25.00%	40	37	8.11%
	Robbery - Commercial	1	0		3	3	0.00%	15	12	25.00%
	Robbery - Person	1	3	-66.67%	6	5	20.00%	27	26	3.85%
	Aggravated Assault - Non DV	1	1	0.00%	4	19	-78.95%	70	76	-7.89%
	Aggravated Assault - DV	0	3	-100.00%	5	7	-28.57%	64	59	8.47%
<b>Violent Total:</b>		<b>4</b>	<b>7</b>	<b>-42.86%</b>	<b>21</b>	<b>40</b>	<b>-47.50%</b>	<b>220</b>	<b>212</b>	<b>3.77%</b>
<b>Property</b>	Burglary - Residential	7	2	250.00%	15	18	-16.67%	126	149	-15.44%
	Burglary Garage	2	3	-33.33%	11	16	-31.25%	79	101	-21.78%
	Burglary Commercial	0	1	-100.00%	5	7	-28.57%	66	94	-29.79%
	Larceny	52	57	-8.77%	205	159	28.93%	1439	1320	9.02%
	Vehicle Theft	5	7	-28.57%	27	24	12.50%	218	273	-20.15%
	Arson	1	1	0.00%	4	1	300.00%	21	17	23.53%
<b>Property Total:</b>		<b>67</b>	<b>71</b>	<b>-5.63%</b>	<b>267</b>	<b>225</b>	<b>18.67%</b>	<b>1949</b>	<b>1954</b>	<b>-0.26%</b>
<b>Preliminary Part 1 Crime Totals:</b>		<b>71</b>	<b>78</b>	<b>-8.97%</b>	<b>288</b>	<b>265</b>	<b>8.68%</b>	<b>2169</b>	<b>2166</b>	<b>0.14%</b>
<b>Current 7 Day Period:</b>		8/11/2024 - 8/17/2024			<b>Prior 7 Day Period:</b>		8/4/2024 - 8/10/2024			
<b>Current 28 Day Period:</b>		7/21/2024 - 8/17/2024			<b>Prior 28 Day Period:</b>		6/23/2024 - 7/20/2024			
<b>Current YTD Day Period:</b>		1/1/2024 - 8/17/2024			<b>Prior YTD Period:</b>		1/1/2023 - 8/17/2023			

Prepared by SPD Crime Analysis Office - Monday, August 19, 2024

**NOTE:** SPD moved from UCR to the NIBRS reporting standard on 10/4/16 following the transition to a new RMS System. [Numbers on CompStat reports prior to this date should not be used as a comparison to those on this report.](#) Additional info on these reporting standards can be found on the FBI website: <https://ucr.fbi.gov/nibrs-overview>

This chart represents Preliminary counts of selected crime categories from Police Case Reports. Full statistical analysis to determine the confidence level of this data has not been performed. The % change columns on the preliminary counts differ from the percentage change on the NIBRS crime report, sometimes significantly. The CompStat report is designed for operational use and includes only selected NIBRS categories and coding less complex than full NIBRS rules. Official statistics for these and other NIBRS categories can be found on WASPC & FBI websites once available.



Note: On 1/8/23 boundary changes were implemented dividing the North Precinct into two (NW and NE). The Northwest Precinct ADAM Sector consists of P1 and P2; Consequently this page did not exist on printed CompStat reports prior to 1/8/23



# NW - Northwest District (P1)

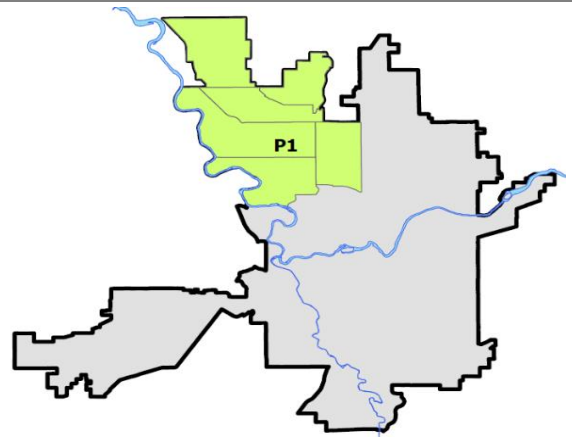
## Preliminary IBR Counts

NIBRS Categories (Part 1 Selected)		7 Day Comparison			28 Day Comparison			YTD Comparison		
		Current	Prior	Percent	Current	Prior	Percent	Current	Prior	Percent
<b>Violent</b>	Criminal Homicide	0	0		0	2	-100.00%	4	0	
	Rape	0	0		0	1	-100.00%	22	18	22.22%
	Robbery - Commercial	0	0		0	0		4	2	100.00%
	Robbery - Person	0	1	-100.00%	2	3	-33.33%	10	13	-23.08%
	Aggravated Assault - Non DV	0	0		0	8	-100.00%	29	33	-12.12%
	Aggravated Assault - DV	0	1	-100.00%	3	2	50.00%	30	28	7.14%
<b>Violent Total:</b>		<b>0</b>	<b>2</b>	<b>-100.00%</b>	<b>5</b>	<b>16</b>	<b>-68.75%</b>	<b>99</b>	<b>94</b>	<b>5.32%</b>
<b>Property</b>	Burglary - Residential	3	0		5	6	-16.67%	54	80	-32.50%
	Burglary Garage	0	2	-100.00%	7	8	-12.50%	48	65	-26.15%
	Burglary Commercial	0	0		1	4	-75.00%	28	26	7.69%
	Larceny	28	25	12.00%	84	65	29.23%	653	656	-0.46%
	Vehicle Theft	2	2	0.00%	6	12	-50.00%	85	114	-25.44%
	Arson	0	0		1	0		3	8	-62.50%
<b>Property Total:</b>		<b>33</b>	<b>29</b>	<b>13.79%</b>	<b>104</b>	<b>95</b>	<b>9.47%</b>	<b>871</b>	<b>949</b>	<b>-8.22%</b>
<b>Preliminary Part 1 Crime Totals:</b>		<b>33</b>	<b>31</b>	<b>6.45%</b>	<b>109</b>	<b>111</b>	<b>-1.80%</b>	<b>970</b>	<b>1043</b>	<b>-7.00%</b>
<b>Current 7 Day Period:</b>		8/11/2024 - 8/17/2024			<b>Prior 7 Day Period:</b>		8/4/2024 - 8/10/2024			
<b>Current 28 Day Period:</b>		7/21/2024 - 8/17/2024			<b>Prior 28 Day Period:</b>		6/23/2024 - 7/20/2024			
<b>Current YTD Day Period:</b>		1/1/2024 - 8/17/2024			<b>Prior YTD Period:</b>		1/1/2023 - 8/17/2023			

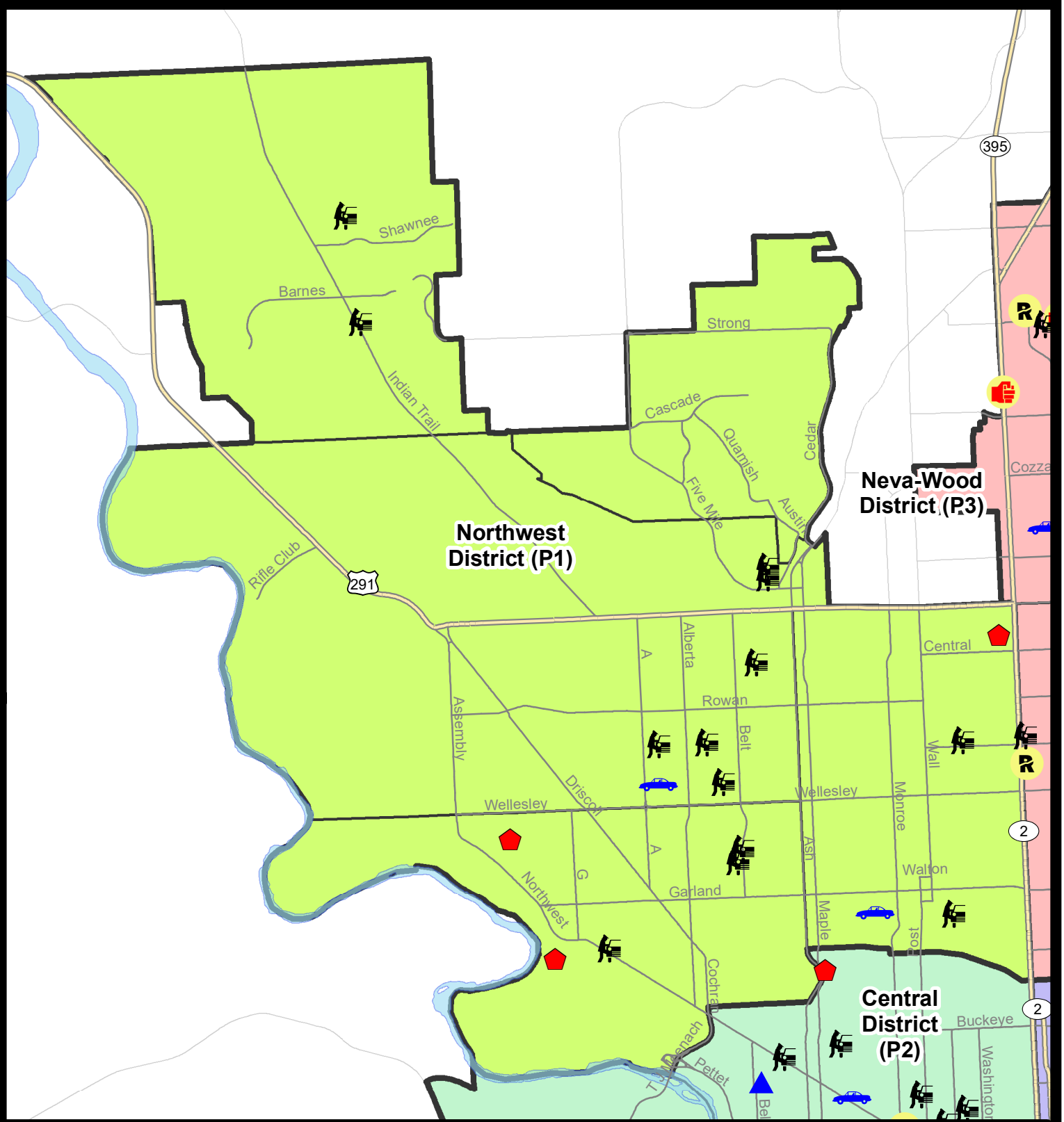
Prepared by SPD Crime Analysis Office - Monday, August 19, 2024

**NOTE:** SPD moved from UCR to the NIBRS reporting standard on 10/4/16 following the transition to a new RMS System. [Numbers on CompStat reports prior to this date should not be used as a comparison to those on this report.](#) Additional info on these reporting standards can be found on the FBI website: <https://ucr.fbi.gov/nibrs-overview>

This chart represents Preliminary counts of selected crime categories from Police Case Reports. Full statistical analysis to determine the confidence level of this data has not been performed. The % change columns on the preliminary counts differ from the percentage change on the NIBRS crime report, sometimes significantly. The CompStat report is designed for operational use and includes only selected NIBRS categories and coding less complex than full NIBRS rules. Official statistics for these and other NIBRS categories can be found on WASPC & FBI websites once available.



Note: On 1/8/23 a boundary change to P1 added a portion of the prior area to P2 (SPA2EG); Consequently activity in P1 will appear a bit lower if compared to printed CompStat reports prior to 1/8/23




**City of Spokane**  
**Northwest District (P1)**  
**Selected Crime Codes**  
**2024-08-11 to 2024-08-17**  
 Prepared By:  
**Crime Analysis Unit**  
**Spokane Police Department**

**Legend**  
**NIBRS Events**




Criminal Homicide	Robbery Person	Burglary Commercial
Rape	Aggravated Assault	Vehicle Prowling
Robbery Commercial	Burglary Residential	Vehicle Theft
	Burglary Garage	Arson

*Cases Represent LERMS Crime Codes  
 Points may indicate multiple events  
 Note: Veh Prowl is only Larceny displayed*


*For Additional Information on Incidents pertaining to an Area, Trend, or Pattern Contact Information Analysis*



0 0.25 0.5 1 Miles

**THIS IS NOT A LEGAL DOCUMENT.**  
 The information shown on this map is compiled from various sources and is subject to constant revision. Information shown on this map should not be used to determine the location of facilities in relationship to property lines, section lines, streets, etc.



Sunday - Saturday

8/11/2024 TO 8/17/2024



NW - Northwest District (P1)

<u>A/C</u>	<u>Offense Statute</u>	<u>Address</u>	<u>Reported Date</u>	<u>Dist</u>
<b>SPA1AD</b>				
C	BURGLARY 1D FROM RESIDENCE	3900 W PRINCETON AVE	8/15/2024	P1
C	BURGLARY 1D FROM RESIDENCE	3400 N COLUMBIA CIR	8/15/2024	P1
C	THEFT 2D ALL OTHER	2500 W WELLESLEY AVE	8/17/2024	P1
C	THEFT 3D ALL OTHER	3000 N HEMLOCK ST	8/12/2024	P1
C	THEFT 3D ALL OTHER	2200 W WELLESLEY AVE	8/14/2024	P1
C	THEFT 3D FROM MOTOR VEHICLE	W LONGFELLOW AVE / N BELT ST	8/13/2024	P1
C	THEFT 3D FROM MOTOR VEHICLE	2200 W ROCKWELL AVE	8/16/2024	P1
C	THEFT 3D FROM MOTOR VEHICLE	3200 W GLASS AVE	8/12/2024	
C	THEFT 3D SHOPLIFTING	2500 W WELLESLEY AVE	8/15/2024	P1
C	THEFT 3D VEHICLE PARTS AND ACCESSORIES	W LONGFELLOW AVE / N BELT ST	8/13/2024	P1
<b>SPA1BS</b>				
C	THEFT 2D ALL OTHER	4000 W KATHLEEN AVE	8/14/2024	P1
C	THEFT 3D ALL OTHER	W RIFLE CLUB RD / N NINE MILE RD	8/14/2024	P1
C	THEFT 3D FROM BUILDING	1800 W FRANCIS AVE	8/16/2024	P1
C	THEFT 3D FROM MOTOR VEHICLE	1800 W NORTHRIDGE CT	8/17/2024	P1
C	THEFT 3D FROM MOTOR VEHICLE	1800 W NORTHRIDGE CT	8/17/2024	P1
C	THEFT OF A FIREARM FROM BUILDING	6800 N FIVE MILE RD	8/11/2024	P1
<b>SPA1FM</b>				
C	THEFT 2D FROM BUILDING	1600 W LAVENDER CT	8/17/2024	P1
<b>SPA1IT</b>				
C	THEFT 3D FROM MOTOR VEHICLE	9700 N WOODRIDGE DR	8/15/2024	P1
C	THEFT 3D FROM MOTOR VEHICLE	8800 N INDIAN TRAIL RD	8/16/2024	P1
<b>SPA1NH</b>				
C	MAIL THEFT	4200 N MONROE ST	8/14/2024	P1
C	RESIDENTIAL BURGLARY	6000 N ATLANTIC ST	8/11/2024	P1
C	THEFT 2D ALL OTHER	1100 W KIERNAN AVE	8/15/2024	P1
C	THEFT 2D FROM MOTOR VEHICLE	5100 N WASHINGTON ST	8/13/2024	P2
C	THEFT 3D ALL OTHER	6000 N ATLANTIC ST	8/12/2024	P1
C	THEFT 3D FROM MOTOR VEHICLE	500 W KIERNAN AVE	8/16/2024	P1
C	THEFT 3D VEHICLE PARTS AND ACCESSORIES	5000 N CEDAR ST	8/16/2024	P1
C	THEFT OF MOTOR VEHICLE	1100 W KIERNAN AVE	8/13/2024	P1
<b>SPA1NW</b>				
C	THEFT 1D FROM MOTOR VEHICLE	2300 W WABASH AVE	8/13/2024	P1
C	THEFT 2D ALL OTHER	2800 W WABASH AVE	8/12/2024	P1
C	THEFT 2D FROM MOTOR VEHICLE	2400 W CROWN AVE	8/13/2024	P1
C	THEFT 2D FROM MOTOR VEHICLE	2800 W CROWN AVE	8/13/2024	P1

For protection of victim privacy, the entire address on sexual assault crimes has been redacted.

<b>A/C</b>	<b>Offense Statute</b>	<b>Address</b>	<b>Reported Date</b>	<b>Dist</b>
C	THEFT 2D FROM MOTOR VEHICLE	5800 N CANNON ST	8/14/2024	P1
C	THEFT OF MOTOR VEHICLE	2800 W WABASH AVE	8/12/2024	P1

POLICE SUMMARY - Ending: Saturday, August 17, 2024



## NW - North Central District (P2)

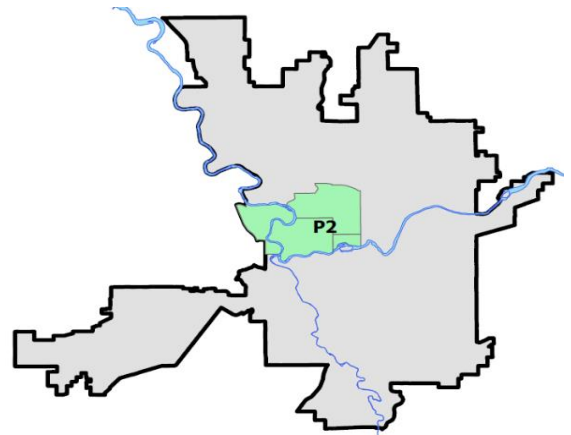
### Preliminary IBR Counts

NIBRS Categories (Part 1 Selected)		7 Day Comparison			28 Day Comparison			YTD Comparison		
		Current	Prior	Percent	Current	Prior	Percent	Current	Prior	Percent
<b>Violent</b>	Criminal Homicide	0	0		0	0		0	2	-100.00%
	Rape	1	0		3	3	0.00%	18	19	-5.26%
	Robbery - Commercial	1	0		3	3	0.00%	11	10	10.00%
	Robbery - Person	1	2	-50.00%	4	2	100.00%	17	13	30.77%
	Aggravated Assault - Non DV	1	1	0.00%	4	11	-63.64%	41	43	-4.65%
	Aggravated Assault - DV	0	2	-100.00%	2	5	-60.00%	34	31	9.68%
<b>Violent Total:</b>		4	5	-20.00%	16	24	-33.33%	121	118	2.54%
<b>Property</b>	Burglary - Residential	4	2	100.00%	10	12	-16.67%	72	69	4.35%
	Burglary Garage	2	1	100.00%	4	8	-50.00%	31	36	-13.89%
	Burglary Commercial	0	1	-100.00%	4	3	33.33%	38	68	-44.12%
	Larceny	24	32	-25.00%	121	94	28.72%	786	664	18.37%
	Vehicle Theft	3	5	-40.00%	21	12	75.00%	133	159	-16.35%
	Arson	1	1	0.00%	3	1	200.00%	18	9	100.00%
<b>Property Total:</b>		34	42	-19.05%	163	130	25.38%	1078	1005	7.26%
<b>Preliminary Part 1 Crime Totals:</b>		38	47	-19.15%	179	154	16.23%	1199	1123	6.77%
<b>Current 7 Day Period:</b>		8/11/2024 - 8/17/2024			<b>Prior 7 Day Period:</b>		8/4/2024 - 8/10/2024			
<b>Current 28 Day Period:</b>		7/21/2024 - 8/17/2024			<b>Prior 28 Day Period:</b>		6/23/2024 - 7/20/2024			
<b>Current YTD Day Period:</b>		1/1/2024 - 8/17/2024			<b>Prior YTD Period:</b>		1/1/2023 - 8/17/2023			

Prepared by SPD Crime Analysis Office - Monday, August 19, 2024

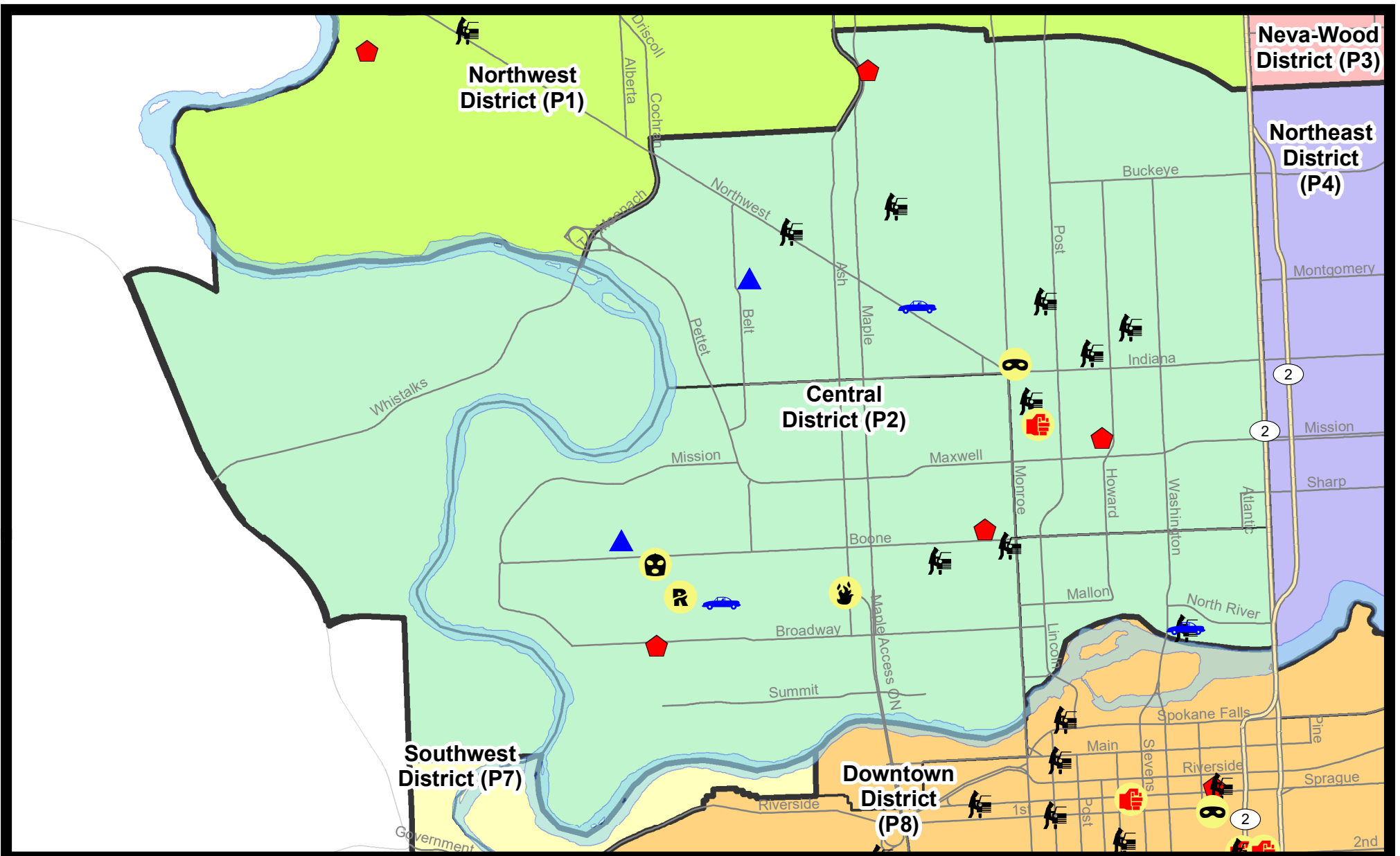
**NOTE:** SPD moved from UCR to the NIBRS reporting standard on 10/4/16 following the transition to a new RMS System. [Numbers on CompStat reports prior to this date should not be used as a comparison to those on this report.](#) Additional info on these reporting standards can be found on the FBI website: <https://ucr.fbi.gov/nibrs-overview>

This chart represents Preliminary counts of selected crime categories from Police Case Reports. Full statistical analysis to determine the confidence level of this data has not been performed. The % change columns on the preliminary counts differ from the percentage change on the NIBRS crime report, sometimes significantly. The CompStat report is designed for operational use and includes only selected NIBRS categories and coding less complex than full NIBRS rules. Official statistics for these and other NIBRS categories can be found on WASPC & FBI websites once available.



Note: On 1/8/23 a boundary change to P2 added a portion of the P1 area into P2 (SPA2EG); Consequently activity in P2 will appear a bit higher if compared to printed CompStat reports prior to 1/8/23





**City of Spokane**  
**Central District (P2)**  
**Selected**  
**Crime Types**  
**2024-08-11 to 2024-08-17**  
 Prepared By:  
**Crime Analysis Unit**  
**Spokane Police Department**

**Legend**


**NIBRS Events**

- Criminal Homicide
- Robbery Commercial
- Aggravated Assault
- Burglary Commercial
- Rape
- Robbery Person
- Burglary Residential
- Vehicle Prowling
- Burglary Garage
- Vehicle Theft
- Arson

*Cases Represent LERMS Crime Codes*  
*Points may indicate multiple events*  
*Note: Veh Prowl is only Larceny category displayed*



*For Additional Information on Incidents pertaining to an Area, Trend, or Pattern Contact Information Analysis*



**THIS IS NOT A LEGAL DOCUMENT:**  
*The information shown on this map is compiled from various sources and is subject to constant revision. Information shown on this map should not be used to determine the location of facilities in relationship to property lines, section lines, streets, etc.*

Sunday - Saturday

8/11/2024 TO 8/17/2024



NW - Central District (P2)

<u>A/C</u>	<u>Offense Statute</u>	<u>Address</u>	<u>Reported Date</u>	<u>Dist</u>
<b>SPA2EG</b>				
C	ASSAULT 1D	1600 N LINCOLN ST	8/17/2024	P1
C	BURGLARY 1D FROM RESIDENCE	600 W SPOFFORD AVE	8/15/2024	P1
C	BURGLARY 2D GARAGE	2000 W CARLISLE AVE	8/15/2024	P2
C	RESIDENTIAL BURGLARY	3200 N MAPLE ST	8/15/2024	P1
C	ROBBERY 2D PERSON	900 W INDIANA AVE	8/15/2024	P1
C	THEFT 2D ALL OTHER	800 W DALTON AVE	8/11/2024	P2
C	THEFT 2D ALL OTHER	600 W INDIANA AVE	8/14/2024	P1
C	THEFT 2D FROM BUILDING	2200 N ASH ST	8/12/2024	P2
C	THEFT 2D FROM BUILDING	2500 N ATLANTIC ST	8/14/2024	P2
C	THEFT 3D ALL OTHER	1100 W FAIRVIEW AVE	8/12/2024	P2
C	THEFT 3D ALL OTHER	500 W MONTGOMERY AVE	8/13/2024	
C	THEFT 3D FROM MOTOR VEHICLE	1700 N LINCOLN ST	8/11/2024	P1
C	THEFT 3D FROM MOTOR VEHICLE	600 W SHANNON AVE	8/12/2024	P2
C	THEFT 3D FROM MOTOR VEHICLE	1800 W NORTHWEST BLVD	8/12/2024	P2
C	THEFT 3D FROM MOTOR VEHICLE	800 W MANSFIELD AVE	8/13/2024	P2
C	THEFT 3D FROM MOTOR VEHICLE	2000 N STEVENS ST	8/16/2024	P2
C	THEFT 3D SHOPLIFTING	2100 W NORTHWEST BLVD	8/12/2024	P2
C	THEFT 3D SHOPLIFTING	2100 W NORTHWEST BLVD	8/14/2024	P1
C	THEFT 3D SHOPLIFTING	2100 W NORTHWEST BLVD	8/11/2024	
C	THEFT 3D VEHICLE PARTS AND ACCESSORIES	800 W MANSFIELD AVE	8/13/2024	P2
C	THEFT OF A FIREARM FROM MOTOR VEHICLE	1400 W CHELAN AVE	8/17/2024	P2
C	THEFT OF MOTOR VEHICLE	1300 W MANSFIELD AVE	8/16/2024	P2
<b>SPA2RS</b>				
C	THEFT 3D FROM MOTOR VEHICLE	300 W NORTH RIVER DR	8/12/2024	P2
C	THEFT OF MOTOR VEHICLE	300 W NORTH RIVER DR	8/16/2024	P2
<b>SPA2WC</b>				
C	ARSON 2D	900 N ASH ST	8/16/2024	P2
C	BURGLARY 1D FROM RESIDENCE	2500 W BROADWAY AVE	8/16/2024	P1
C	BURGLARY 1D FROM RESIDENCE	1200 N MADISON ST	8/17/2024	P1
C	BURGLARY 1D GARAGE	2600 W SHARP AVE	8/17/2024	P1
A	MAIL THEFT	1700 N WEST POINT RD	8/14/2024	P2
C	RAPE OF A CHILD 1D		8/11/2024	P1
C	ROBBERY 1D COMMERCIAL	2500 W BOONE AVE	8/13/2024	P1
C	THEFT 2D FROM BUILDING	1100 W NORA AVE	8/15/2024	P5
C	THEFT 2D FROM MOTOR VEHICLE	1100 N MONROE ST	8/13/2024	P2
C	THEFT 2D FROM MOTOR VEHICLE	1300 W GARDNER AVE	8/17/2024	P2
C	THEFT 3D FROM BUILDING	1100 W BROADWAY AVE	8/17/2024	P2

For protection of victim privacy, the entire address on sexual assault crimes has been redacted.

<b>A/C</b>	<b>Offense Statute</b>	<b>Address</b>	<b>Reported Date</b>	<b>Dist</b>
C	THEFT 3D SHOPLIFTING	1100 N MONROE ST	8/12/2024	P2
C	THEFT OF MOTOR VEHICLE	2200 W DEAN AVE	8/13/2024	P1
<b><u>SPA2WH</u></b>				
C	THEFT 3D ALL OTHER	1900 N HOLY NAMES CT	8/15/2024	P1

# SPOKANE POLICE DEPARTMENT

## Northeast Precinct

## BAKER Sector

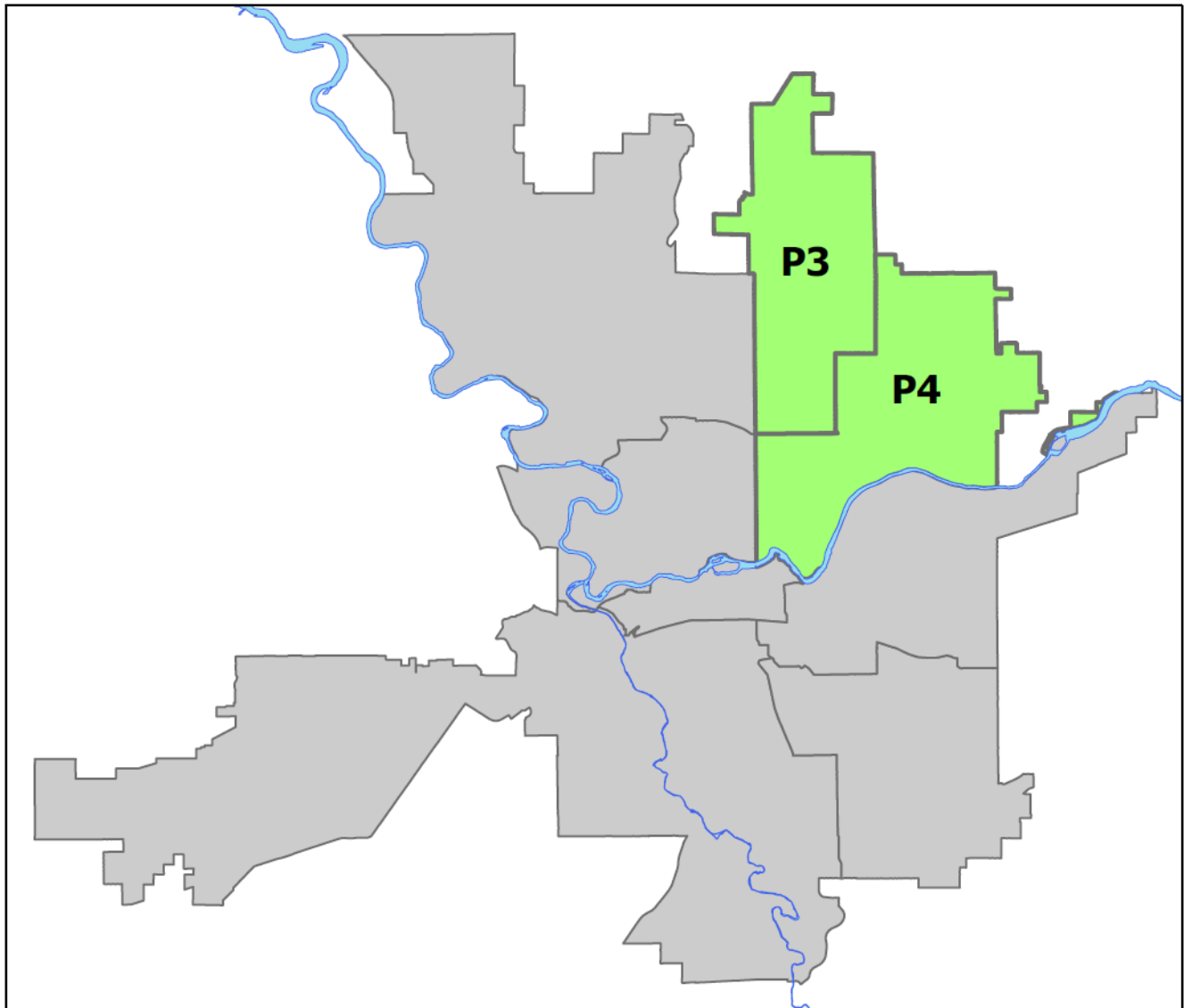


### PSA Commander

Captain Shawn Kendall

NevaWood District (P3)

Northeast District (P4)



POLICE SUMMARY - Ending: Saturday, August 17, 2024

# NORTHEAST PRECINCT (P3, P4) BAKER SECTOR



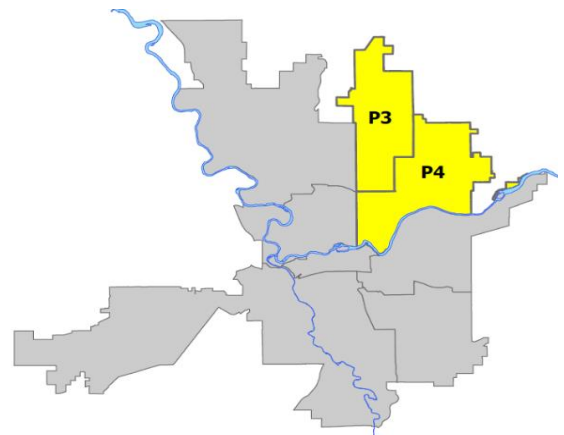
## Preliminary IBR Counts

NIBRS Categories (Part 1 Selected)	7 Day Comparison			28 Day Comparison			YTD Comparison		
	Current	Prior	Percent	Current	Prior	Percent	Current	Prior	Percent
<b>Violent</b>									
Criminal Homicide	0	0		1	1	0.00%	4	4	0.00%
Rape	3	2	50.00%	7	6	16.67%	36	46	-21.74%
Robbery - Commercial	0	0		0	3	-100.00%	27	40	-32.50%
Robbery - Person	0	1	-100.00%	3	2	50.00%	39	53	-26.42%
Aggravated Assault - Non DV	1	4	-75.00%	16	11	45.45%	107	125	-14.40%
Aggravated Assault - DV	4	4	0.00%	17	20	-15.00%	87	90	-3.33%
<b>Violent Total:</b>	<b>8</b>	<b>11</b>	<b>-27.27%</b>	<b>44</b>	<b>43</b>	<b>2.33%</b>	<b>300</b>	<b>358</b>	<b>-16.20%</b>
<b>Property</b>									
Burglary - Residential	3	2	50.00%	10	11	-9.09%	114	247	-53.85%
Burglary Garage	3	2	50.00%	9	8	12.50%	73	118	-38.14%
Burglary Commercial	8	2	300.00%	13	10	30.00%	114	143	-20.28%
Larceny	50	56	-10.71%	240	214	12.15%	1880	2308	-18.54%
Vehicle Theft	7	11	-36.36%	36	24	50.00%	285	433	-34.18%
Arson	1	0		1	0		16	19	-15.79%
<b>Property Total:</b>	<b>72</b>	<b>73</b>	<b>-1.37%</b>	<b>309</b>	<b>267</b>	<b>15.73%</b>	<b>2482</b>	<b>3268</b>	<b>-24.05%</b>
<b>Preliminary Part 1 Crime Totals:</b>	<b>80</b>	<b>84</b>	<b>-4.76%</b>	<b>353</b>	<b>310</b>	<b>13.87%</b>	<b>2782</b>	<b>3626</b>	<b>-23.28%</b>
<b>Current 7 Day Period:</b>	8/11/2024 - 8/17/2024			<b>Prior 7 Day Period:</b>	8/4/2024 - 8/10/2024				
<b>Current 28 Day Period:</b>	7/21/2024 - 8/17/2024			<b>Prior 28 Day Period:</b>	6/23/2024 - 7/20/2024				
<b>Current YTD Day Period:</b>	1/1/2024 - 8/17/2024			<b>Prior YTD Period:</b>	1/1/2023 - 8/17/2023				

Prepared by SPD Crime Analysis Office - Monday, August 19, 2024

**NOTE:** SPD moved from UCR to the NIBRS reporting standard on 10/4/16 following the transition to a new RMS System. [Numbers on CompStat reports prior to this date should not be used as a comparison to those on this report.](#) Additional info on these reporting standards can be found on the FBI website: <https://ucr.fbi.gov/nibrs-overview>

This chart represents Preliminary counts of selected crime categories from Police Case Reports. Full statistical analysis to determine the confidence level of this data has not been performed. The % change columns on the preliminary counts differ from the percentage change on the NIBRS crime report, sometimes significantly. The CompStat report is designed for operational use and includes only selected NIBRS categories and coding less complex than full NIBRS rules. Official statistics for these and other NIBRS categories can be found on WASPC & FBI websites once available.



Note: On 1/8/23 boundary changes were implemented dividing the North Precinct into two (NW and NE). The Northeast Precinct BAKER Sector consists of P3 and P4; Consequently this page did not exist on printed reports prior to 1/8/23

POLICE SUMMARY - Ending: Saturday, August 17, 2024



# NE - Neva-Wood District (P3)

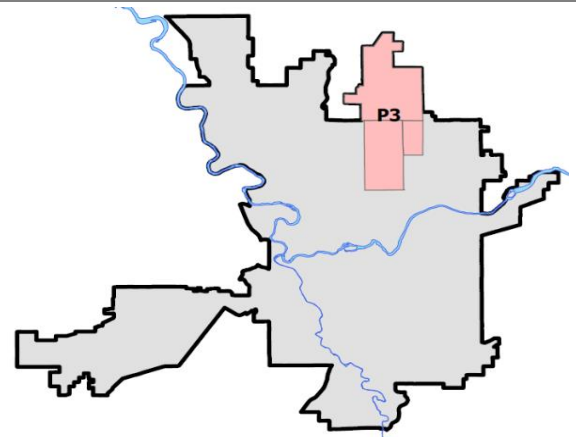
## Preliminary IBR Counts

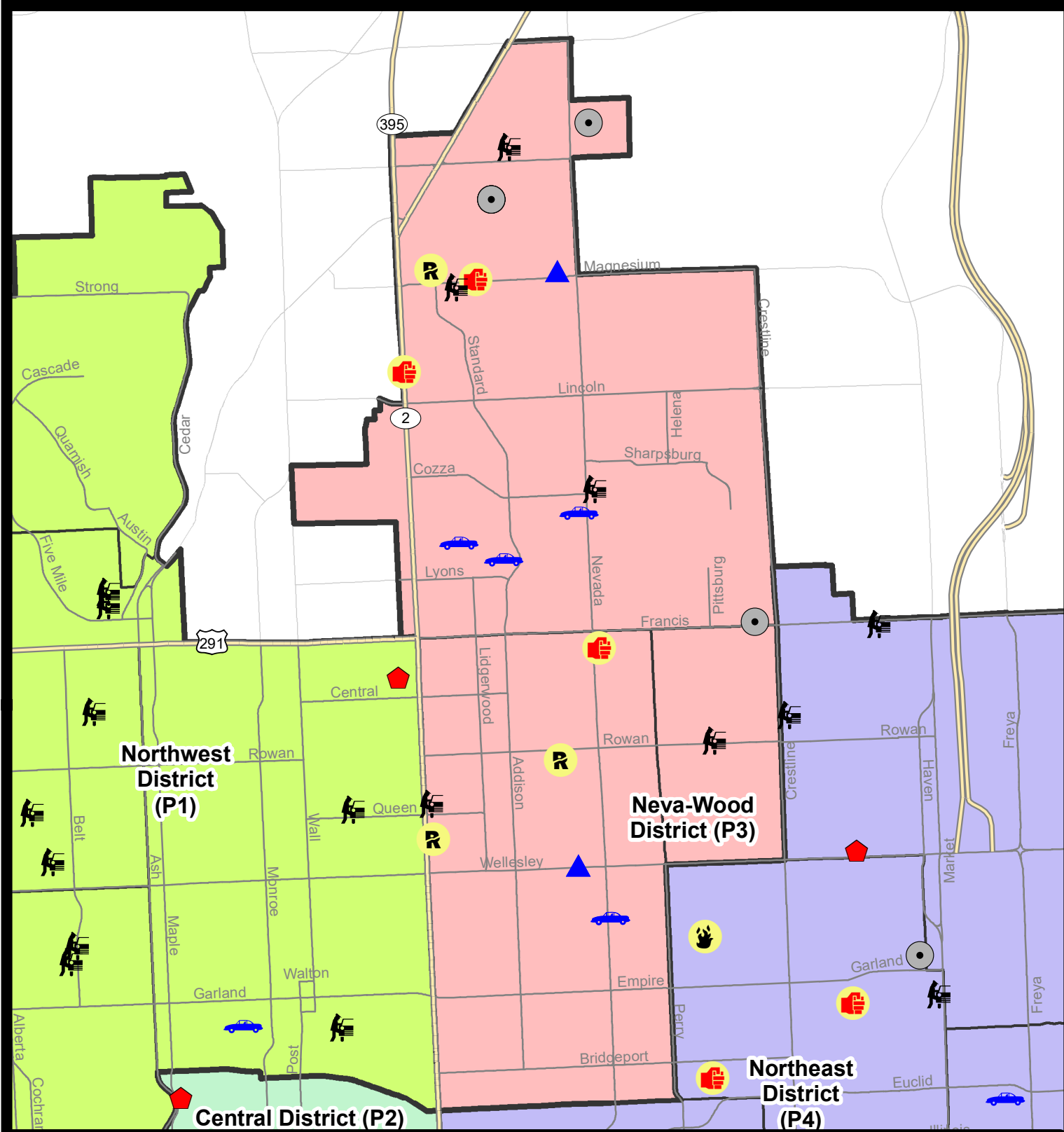
NIBRS Categories (Part 1 Selected)		7 Day Comparison			28 Day Comparison			YTD Comparison		
		Current	Prior	Percent	Current	Prior	Percent	Current	Prior	Percent
<b>Violent</b>	Criminal Homicide	0	0		0	1	-100.00%	1	2	-50.00%
	Rape	3	0		4	2	100.00%	20	25	-20.00%
	Robbery - Commercial	0	0		0	2	-100.00%	13	28	-53.57%
	Robbery - Person	0	1	-100.00%	1	0		20	22	-9.09%
	Aggravated Assault - Non DV	1	1	0.00%	6	6	0.00%	48	48	0.00%
	Aggravated Assault - DV	2	3	-33.33%	8	9	-11.11%	42	56	-25.00%
<b>Violent Total:</b>		<b>6</b>	<b>5</b>	<b>20.00%</b>	<b>19</b>	<b>20</b>	<b>-5.00%</b>	<b>144</b>	<b>181</b>	<b>-20.44%</b>
<b>Property</b>	Burglary - Residential	0	2	-100.00%	3	3	0.00%	58	133	-56.39%
	Burglary Garage	3	2	50.00%	7	5	40.00%	46	81	-43.21%
	Burglary Commercial	6	1	500.00%	8	6	33.33%	61	102	-40.20%
	Larceny	31	35	-11.43%	151	138	9.42%	1163	1587	-26.72%
	Vehicle Theft	5	9	-44.44%	25	14	78.57%	151	226	-33.19%
	Arson	0	0		0	0		4	14	-71.43%
<b>Property Total:</b>		<b>45</b>	<b>49</b>	<b>-8.16%</b>	<b>194</b>	<b>166</b>	<b>16.87%</b>	<b>1483</b>	<b>2143</b>	<b>-30.80%</b>
<b>Preliminary Part 1 Crime Totals:</b>		<b>51</b>	<b>54</b>	<b>-5.56%</b>	<b>213</b>	<b>186</b>	<b>14.52%</b>	<b>1627</b>	<b>2324</b>	<b>-29.99%</b>
<b>Current 7 Day Period:</b>		8/11/2024 - 8/17/2024			<b>Prior 7 Day Period:</b>		8/4/2024 - 8/10/2024			
<b>Current 28 Day Period:</b>		7/21/2024 - 8/17/2024			<b>Prior 28 Day Period:</b>		6/23/2024 - 7/20/2024			
<b>Current YTD Day Period:</b>		1/1/2024 - 8/17/2024			<b>Prior YTD Period:</b>		1/1/2023 - 8/17/2023			

Prepared by SPD Crime Analysis Office - Monday, August 19, 2024

**NOTE:** SPD moved from UCR to the NIBRS reporting standard on 10/4/16 following the transition to a new RMS System. [Numbers on CompStat reports prior to this date should not be used as a comparison to those on this report.](#) Additional info on these reporting standards can be found on the FBI website: <https://ucr.fbi.gov/nibrs-overview>

This chart represents Preliminary counts of selected crime categories from Police Case Reports. Full statistical analysis to determine the confidence level of this data has not been performed. The % change columns on the preliminary counts differ from the percentage change on the NIBRS crime report, sometimes significantly. The CompStat report is designed for operational use and includes only selected NIBRS categories and coding less complex than full NIBRS rules. Official statistics for these and other NIBRS categories can be found on WASPC & FBI websites once available.





**City of Spokane**  
**Neva-Wood District (P3)**  
**Selected Crime Codes**  
**2024-08-11 to 2024-08-17**  
 Prepared By:  
**Crime Analysis Unit**  
**Spokane Police Department**

**Legend**

Criminal Homicide	Robbery Person	Burglary Commercial
Rape	Aggravated Assault	Vehicle Prowling
Robbery Commercial	Burglary Residential	Vehicle Theft
	Burglary Garage	Arson

*Cases Represent LERMS Crime Codes  
 Points may indicate multiple events  
 Note: Veh Prowl is only Larceny displayed*

*For Additional Information on Incidents pertaining to an Area, Trend, or Pattern Contact Information Analysis*

0 0.2 0.4 0.8 Miles

**SPokane**  
**Geographic Information System**

THIS IS NOT A LEGAL DOCUMENT. The information shown on this map is compiled from various sources and is subject to constant revision. Information shown on this map should not be used to determine the location of facilities in relationship to property lines, section lines, streets, etc.

Sunday - Saturday

8/11/2024 TO 8/17/2024



NE - Neva-Wood District (P3)

<u>A/C</u>	<u>Offense Statute</u>	<u>Address</u>	<u>Reported Date</u>	<u>Dist</u>
<b><u>SPB3NL</u></b>				
C	ASSAULT 2D	1000 E DECATUR AVE	8/13/2024	P4
C	BURGLARY 2D GARAGE	800 E WELLESLEY AVE	8/12/2024	P3
C	BURGLARY 2D GARAGE	800 E WELLESLEY AVE	8/16/2024	P4
A	MAIL THEFT	500 E COURTLAND AVE	8/15/2024	P4
C	RAPE 2D		8/14/2024	P4
A	RAPE 3D		8/12/2024	P4
C	THEFT 2D FROM MOTOR VEHICLE	5100 N DIVISION ST	8/14/2024	P3
C	THEFT 3D ALL OTHER	900 E BROAD AVE	8/12/2024	P3
C	THEFT 3D SHOPLIFTING	4700 N DIVISION ST	8/11/2024	P4
C	THEFT 3D SHOPLIFTING	5800 N DIVISION ST	8/13/2024	P3
C	THEFT 3D SHOPLIFTING	4700 N DIVISION ST	8/11/2024	
C	THEFT 3D SHOPLIFTING	4700 N DIVISION ST	8/12/2024	
C	THEFT 3D SHOPLIFTING	4700 N DIVISION ST	8/12/2024	
C	THEFT OF MOTOR VEHICLE	1000 E LONGFELLOW AVE	8/12/2024	P3
C	THEFT OF MOTOR VEHICLE	1000 E LONGFELLOW AVE	8/12/2024	P3
<b><u>SPB3SH</u></b>				
C	ASSAULT 2D	400 E MAGNESIUM RD	8/12/2024	P4
C	ASSAULT 2D	8100 N DIVISION ST	8/15/2024	P4
C	BURGLARY 2D COMMERCIAL	9200 N COLTON ST	8/11/2024	P4
C	BURGLARY 2D COMMERCIAL	9200 N COLTON ST	8/11/2024	P4
C	BURGLARY 2D COMMERCIAL	1100 E WESTVIEW CT	8/12/2024	P4
C	BURGLARY 2D COMMERCIAL	1900 E FRANCIS AVE	8/12/2024	P4
C	BURGLARY 2D COMMERCIAL	9200 N COLTON ST	8/17/2024	P2
C	BURGLARY 2D GARAGE	800 E MAGNESIUM RD	8/13/2024	P3
C	MAIL THEFT	8800 N COLTON ST	8/12/2024	P4
C	RAPE 3D		8/12/2024	P4
C	SHOPLIFTING BURGLARY	9200 N COLTON ST	8/14/2024	P1
C	THEFT 1D ALL OTHER	6700 N DIVISION ST	8/11/2024	P3
C	THEFT 2D ALL OTHER	7300 N CRESTLINE ST	8/16/2024	P4
C	THEFT 2D FROM BUILDING	9900 N NEWPORT HWY	8/14/2024	P4
C	THEFT 2D FROM BUILDING	300 E LYONS AVE	8/15/2024	P3
C	THEFT 2D FROM BUILDING	900 E COZZA DR	8/16/2024	P3
C	THEFT 2D FROM BUILDING	8400 N MAYFAIR ST	8/16/2024	P4
C	THEFT 2D FROM MOTOR VEHICLE	8600 N HILL N DALE ST	8/11/2024	P4
C	THEFT 2D SHOPLIFTING	9200 N COLTON ST	8/14/2024	P1
C	THEFT 3D ALL OTHER	8000 N DIVISION ST	8/12/2024	P4
C	THEFT 3D FROM MOTOR VEHICLE	1000 E COZZA DR	8/16/2024	P4
C	THEFT 3D FROM MOTOR VEHICLE	600 E HOLLAND AVE	8/16/2024	P4

For protection of victim privacy, the entire address on sexual assault crimes has been redacted.



<b>A/C</b>	<b>Offense Statute</b>	<b>Address</b>	<b>Reported Date</b>	<b>Dist</b>
C	THEFT 3D SHOPLIFTING	9200 N COLTON ST	8/11/2024	P4
C	THEFT 3D SHOPLIFTING	9500 N NEWPORT HWY	8/14/2024	P3
C	THEFT 3D SHOPLIFTING	9500 N NEWPORT HWY	8/14/2024	P3
C	THEFT 3D SHOPLIFTING	9500 N NEWPORT HWY	8/14/2024	P3
C	THEFT 3D SHOPLIFTING	9200 N COLTON ST	8/15/2024	P4
C	THEFT 3D SHOPLIFTING	9200 N COLTON ST	8/15/2024	P4
C	THEFT 3D SHOPLIFTING	9200 N COLTON ST	8/16/2024	P2
C	THEFT 3D SHOPLIFTING	9700 N NEWPORT HWY	8/16/2024	P4
C	THEFT OF MOTOR VEHICLE	100 E WEDGEWOOD AVE	8/12/2024	P4
C	THEFT OF MOTOR VEHICLE	7000 N NEVADA ST	8/13/2024	P4
C	THEFT OF MOTOR VEHICLE	6900 N WISCOMB ST	8/16/2024	P4

**SPB3WH**

C	MAIL THEFT	1700 E FRANCIS AVE	8/12/2024	P4
C	THEFT 3D FROM MOTOR VEHICLE	1600 E ROWAN AVE	8/14/2024	P3
C	THEFT 3D VEHICLE PARTS AND ACCESSORIES	1600 E COLUMBIA AVE	8/12/2024	P3



**NE - Northeast District (P4)**

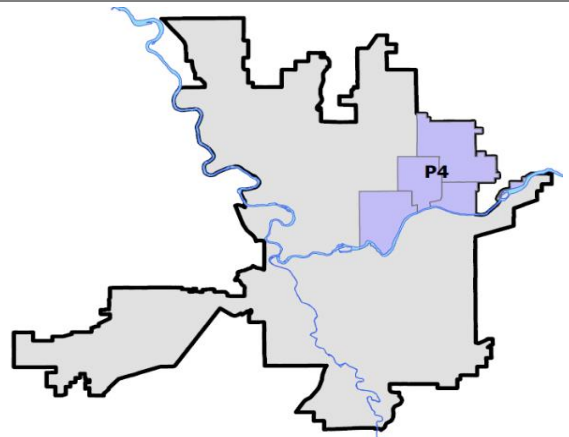
**Preliminary IBR Counts**

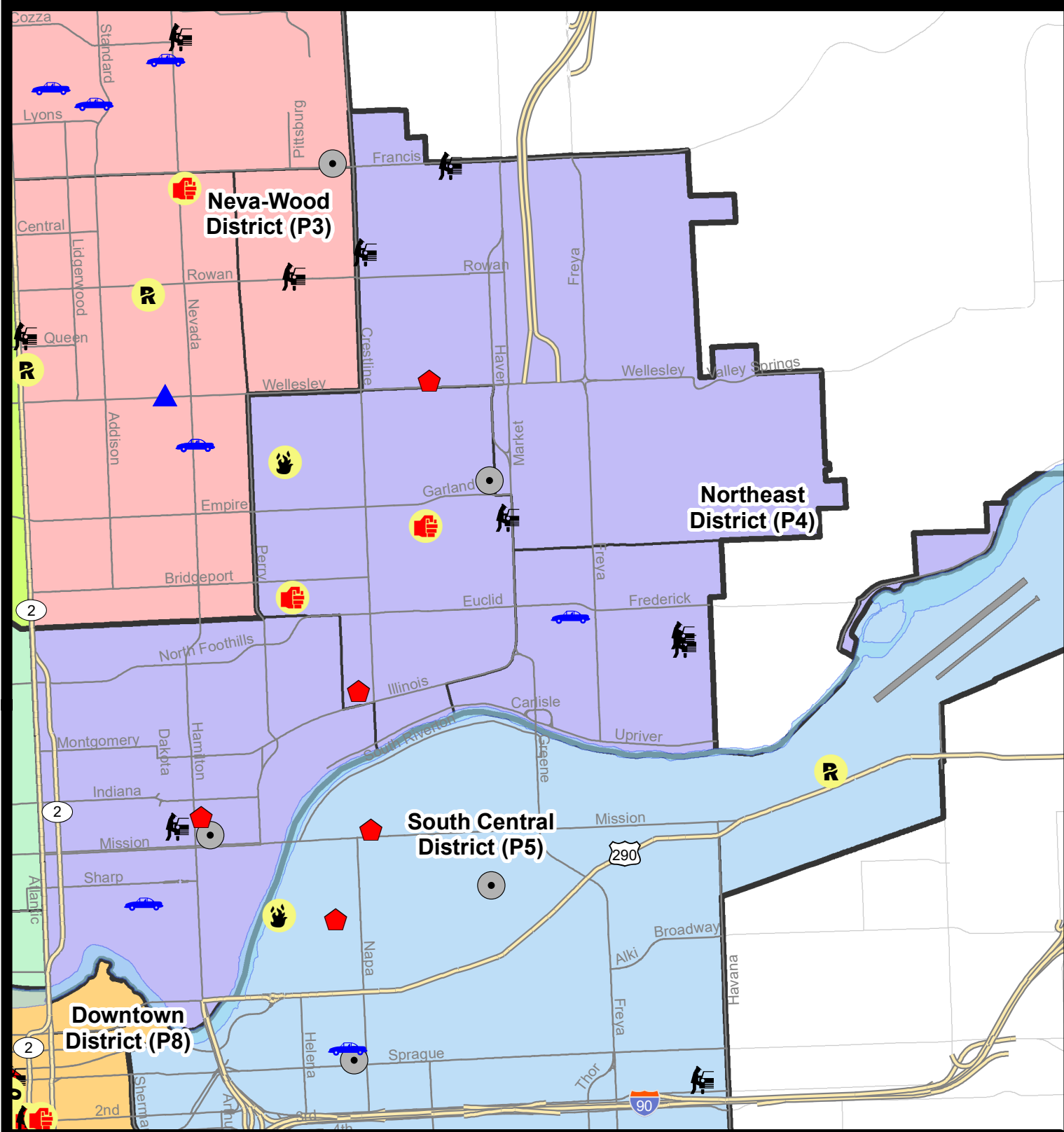
NIBRS Categories (Part 1 Selected)		7 Day Comparison			28 Day Comparison			YTD Comparison		
		Current	Prior	Percent	Current	Prior	Percent	Current	Prior	Percent
<b>Violent</b>	Criminal Homicide	0	0		1	0		3	2	50.00%
	Rape	0	2	-100.00%	3	4	-25.00%	16	21	-23.81%
	Robbery - Commercial	0	0		0	1	-100.00%	14	12	16.67%
	Robbery - Person	0	0		2	2	0.00%	19	31	-38.71%
	Aggravated Assault - Non DV	0	3	-100.00%	10	5	100.00%	59	77	-23.38%
	Aggravated Assault - DV	2	1	100.00%	9	11	-18.18%	45	34	32.35%
<b>Violent Total:</b>		<b>2</b>	<b>6</b>	<b>-66.67%</b>	<b>25</b>	<b>23</b>	<b>8.70%</b>	<b>156</b>	<b>177</b>	<b>-11.86%</b>
<b>Property</b>	Burglary - Residential	3	0		7	8	-12.50%	56	114	-50.88%
	Burglary Garage	0	0		2	3	-33.33%	27	37	-27.03%
	Burglary Commercial	2	1	100.00%	5	4	25.00%	53	41	29.27%
	Larceny	19	21	-9.52%	89	76	17.11%	717	721	-0.55%
	Vehicle Theft	2	2	0.00%	11	10	10.00%	134	207	-35.27%
	Arson	1	0		1	0		12	5	140.00%
<b>Property Total:</b>		<b>27</b>	<b>24</b>	<b>12.50%</b>	<b>115</b>	<b>101</b>	<b>13.86%</b>	<b>999</b>	<b>1125</b>	<b>-11.20%</b>
<b>Preliminary Part 1 Crime Totals:</b>		<b>29</b>	<b>30</b>	<b>-3.33%</b>	<b>140</b>	<b>124</b>	<b>12.90%</b>	<b>1155</b>	<b>1302</b>	<b>-11.29%</b>
<b>Current 7 Day Period:</b>		8/11/2024 - 8/17/2024			<b>Prior 7 Day Period:</b>		8/4/2024 - 8/10/2024			
<b>Current 28 Day Period:</b>		7/21/2024 - 8/17/2024			<b>Prior 28 Day Period:</b>		6/23/2024 - 7/20/2024			
<b>Current YTD Day Period:</b>		1/1/2024 - 8/17/2024			<b>Prior YTD Period:</b>		1/1/2023 - 8/17/2023			

Prepared by SPD Crime Analysis Office - Monday, August 19, 2024

**NOTE:** SPD moved from UCR to the NIBRS reporting standard on 10/4/16 following the transition to a new RMS System. [Numbers on CompStat reports prior to this date should not be used as a comparison to those on this report.](#) Additional info on these reporting standards can be found on the FBI website: <https://ucr.fbi.gov/nibrs-overview>

This chart represents Preliminary counts of selected crime categories from Police Case Reports. Full statistical analysis to determine the confidence level of this data has not been performed. The % change columns on the preliminary counts differ from the percentage change on the NIBRS crime report, sometimes significantly. The CompStat report is designed for operational use and includes only selected NIBRS categories and coding less complex than full NIBRS rules. Official statistics for these and other NIBRS categories can be found on WASPC & FBI websites once available.





**City of Spokane**  
**Northeast District (P4)**  
**Selected Crime Codes**  
**2024-08-11 to 2024-08-17**  
 Prepared By:  
**Crime Analysis Unit**  
**Spokane Police Department**

**Legend**  
**NIBRS Events**

Criminal Homicide	Robbery Person	Burglary Commercial
Rape	Aggravated Assault	Vehicle Prowling
Robbery Commercial	Burglary Residential	Vehicle Theft
Burglary Garage	Arson	<b>SPokane POLICE</b>

*Cases Represent LERMS Crime Codes  
 Points may indicate multiple events  
 Note: Veh Prowl is only Larceny displayed*

*For Additional Information on Incidents pertaining to an Area, Trend, or Pattern Contact Information Analysis*

0 0.2 0.4 0.8 Miles

**Geographic Information System**

**THIS IS NOT A LEGAL DOCUMENT.**  
 The information shown on this map is compiled from various sources and is subject to constant revision. Information shown on this map should not be used to determine the location of facilities in relationship to property lines, section lines, streets, etc.

Sunday - Saturday

8/11/2024 TO 8/17/2024

NE - Northeast District (P4)



<u>A/C</u>	<u>Offense Statute</u>	<u>Address</u>	<u>Reported Date</u>	<u>Dist</u>
<b><u>SPB4BE</u></b>				
C	ARSON 2D	1600 E ROCKWELL AVE	8/12/2024	P5
C	ASSAULT 2D	3700 N COOK ST	8/12/2024	P4
C	ASSAULT 2D	1600 E LIBERTY AVE	8/16/2024	P4
C	BURGLARY 1D FROM RESIDENCE	1900 E MARIETTA AVE	8/12/2024	P4
C	BURGLARY 2D COMMERCIAL	3900 N MARKET ST	8/14/2024	P4
C	THEFT 2D FROM BUILDING	4000 N COOK ST	8/13/2024	P4
C	THEFT 2D FROM MOTOR VEHICLE	3700 N MARKET ST	8/12/2024	P4
C	THEFT 3D ALL OTHER	4000 N MAGNOLIA ST	8/13/2024	P4
C	THEFT 3D ALL OTHER	1600 E GARLAND AVE	8/16/2024	P4
C	THEFT 3D SHOPLIFTING	3900 N MARKET ST	8/14/2024	
<b><u>SPB4HI</u></b>				
C	RESIDENTIAL BURGLARY	4700 N SMITH ST	8/17/2024	P4
C	THEFT 3D FROM MOTOR VEHICLE	2100 E JOSEPH AVE	8/14/2024	P4
C	THEFT 3D FROM MOTOR VEHICLE	6200 N LACEY ST	8/15/2024	P4
<b><u>SPB4LO</u></b>				
C	BURGLARY 2D COMMERCIAL	900 E MISSION AVE	8/14/2024	P4
C	RESIDENTIAL BURGLARY	900 E NORA AVE	8/12/2024	P4
C	THEFT 1D ALL OTHER	900 E NORA AVE	8/14/2024	P4
C	THEFT 2D ALL OTHER	500 E BOONE AVE	8/17/2024	P4
C	THEFT 2D FROM MOTOR VEHICLE	1700 N CINCINNATI ST	8/12/2024	P4
C	THEFT 3D SHOPLIFTING	1700 N DIVISION ST	8/16/2024	P4
C	THEFT 3D SHOPLIFTING	900 E MISSION AVE	8/14/2024	
C	THEFT 3D SHOPLIFTING	900 E MISSION AVE	8/14/2024	
C	THEFT 3D SHOPLIFTING	900 E MISSION AVE	8/14/2024	
C	THEFT 3D SHOPLIFTING	900 E MISSION AVE	8/14/2024	
C	THEFT OF MOTOR VEHICLE	500 E BOONE AVE	8/14/2024	P4
<b><u>SPB4MI</u></b>				
C	IBR Purposes Only - Motor Vehicle Theft	3400 E FAIRVIEW AVE	8/11/2024	P4
C	MAIL THEFT	3000 E UPRIVER DR	8/13/2024	P4
C	THEFT 3D ALL OTHER	4200 E FAIRVIEW AVE	8/14/2024	P4
C	THEFT 3D FROM MOTOR VEHICLE	4100 E CLEVELAND AVE	8/16/2024	P4
A	THEFT 3D FROM MOTOR VEHICLE	4100 E GRACE AVE	8/16/2024	P4

# SPOKANE POLICE DEPARTMENT



## South Precinct CHARLIE Sector

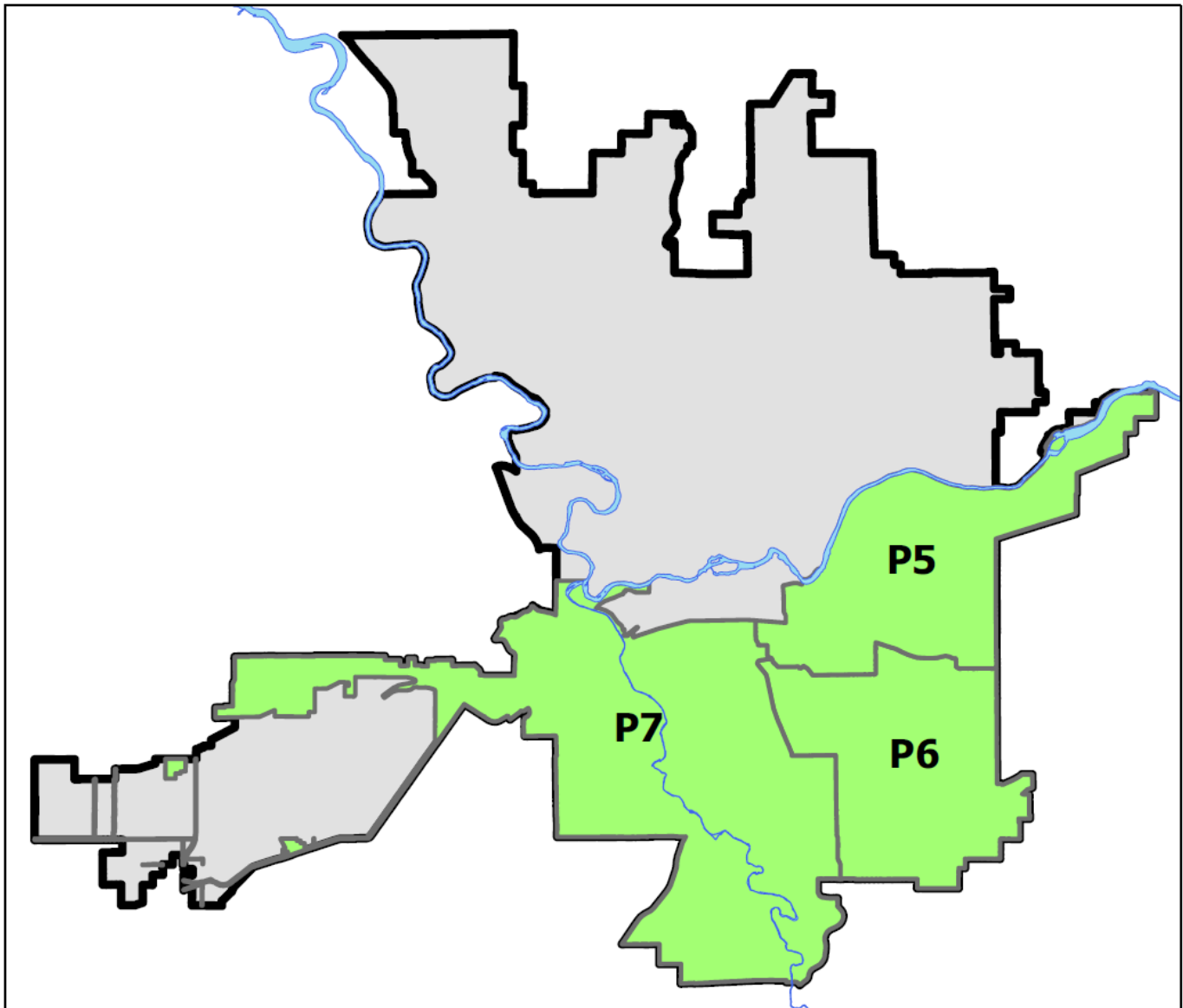
### PSA Commander

Captain Matt Cowles

South Central District (P5)

Southeast District (P6)

Southwest District (P7)



# SOUTH PRECINCT (P5, P6, P7) CHARLIE SECTOR



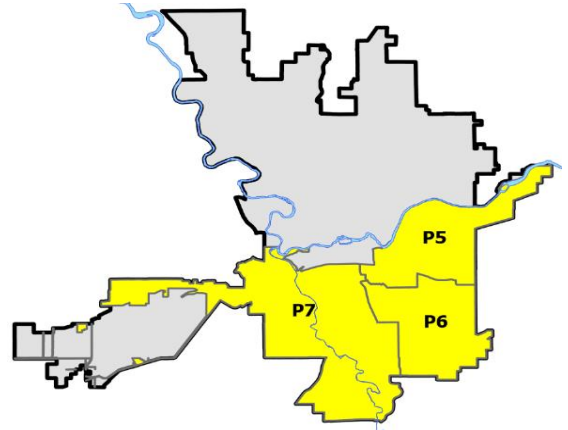
## Preliminary IBR Counts

NIBRS Categories (Part 1 Selected)		7 Day Comparison			28 Day Comparison			YTD Comparison		
		Current	Prior	Percent	Current	Prior	Percent	Current	Prior	Percent
<b>Violent</b>	Criminal Homicide	0	0		0	0		3	5	-40.00%
	Rape	2	0		4	2	100.00%	39	49	-20.41%
	Robbery - Commercial	0	0		1	0		14	10	40.00%
	Robbery - Person	1	0		2	3	-33.33%	25	28	-10.71%
	Aggravated Assault - Non DV	2	3	-33.33%	13	7	85.71%	77	90	-14.44%
	Aggravated Assault - DV	0	4	-100.00%	7	8	-12.50%	69	59	16.95%
<b>Violent Total:</b>		5	7	-28.57%	27	20	35.00%	227	241	-5.81%
<b>Property</b>	Burglary - Residential	7	5	40.00%	23	10	130.00%	118	114	3.51%
	Burglary Garage	5	3	66.67%	13	14	-7.14%	84	102	-17.65%
	Burglary Commercial	3	1	200.00%	7	13	-46.15%	66	95	-30.53%
	Larceny	34	39	-12.82%	154	151	1.99%	1138	1451	-21.57%
	Vehicle Theft	5	6	-16.67%	18	15	20.00%	177	315	-43.81%
	Arson	1	1	0.00%	5	6	-16.67%	25	11	127.27%
<b>Property Total:</b>		55	55	0.00%	220	209	5.26%	1608	2088	-22.99%
<b>Preliminary Part 1 Crime Totals:</b>		60	62	-3.23%	247	229	7.86%	1835	2329	-21.21%
<b>Current 7 Day Period:</b>		8/11/2024 - 8/17/2024			<b>Prior 7 Day Period:</b>		8/4/2024 - 8/10/2024			
<b>Current 28 Day Period:</b>		7/21/2024 - 8/17/2024			<b>Prior 28 Day Period:</b>		6/23/2024 - 7/20/2024			
<b>Current YTD Day Period:</b>		1/1/2024 - 8/17/2024			<b>Prior YTD Period:</b>		1/1/2023 - 8/17/2023			

Prepared by SPD Crime Analysis Office - Monday, August 19, 2024

**NOTE:** SPD moved from UCR to the NIBRS reporting standard on 10/4/16 following the transition to a new RMS System. [Numbers on CompStat reports prior to this date should not be used as a comparison to those on this report.](#) Additional info on these reporting standards can be found on the FBI website: <https://ucr.fbi.gov/nibrs-overview>

This chart represents Preliminary counts of selected crime categories from Police Case Reports. Full statistical analysis to determine the confidence level of this data has not been performed. The % change columns on the preliminary counts differ from the percentage change on the NIBRS crime report, sometimes significantly. The CompStat report is designed for operational use and includes only selected NIBRS categories and coding less complex than full NIBRS rules. Official statistics for these and other NIBRS categories can be found on WASPC & FBI websites once available.



Note: On 1/8/23 boundary changes incorporated portions of P7 into the Downtown Precinct (SPD8BA and SPD8PV); Consequently activity in P7 will appear lower if compared to printed CompStat reports prior to 1/8/23

POLICE SUMMARY - Ending: Saturday, August 17, 2024



## SE - South Central District (P5)

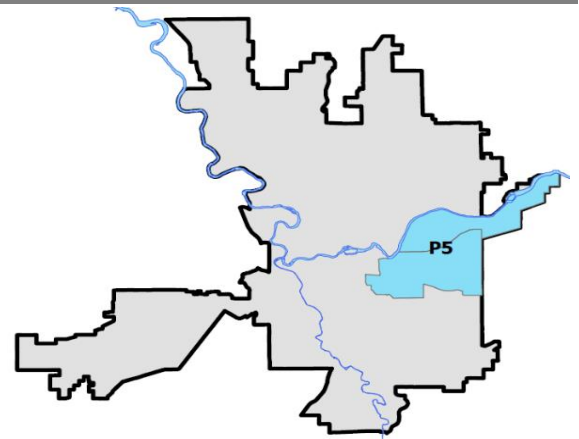
### Preliminary IBR Counts

NIBRS Categories (Part 1 Selected)		7 Day Comparison			28 Day Comparison			YTD Comparison		
		Current	Prior	Percent	Current	Prior	Percent	Current	Prior	Percent
<b>Violent</b>	Criminal Homicide	0	0		0	0		0	2	-100.00%
	Rape	1	0		1	1	0.00%	14	26	-46.15%
	Robbery - Commercial	0	0		0	0		2	2	0.00%
	Robbery - Person	0	0		0	3	-100.00%	9	17	-47.06%
	Aggravated Assault - Non DV	0	2	-100.00%	5	2	150.00%	40	45	-11.11%
	Aggravated Assault - DV	0	3	-100.00%	5	4	25.00%	31	33	-6.06%
<b>Violent Total:</b>		<b>1</b>	<b>5</b>	<b>-80.00%</b>	<b>11</b>	<b>10</b>	<b>10.00%</b>	<b>96</b>	<b>125</b>	<b>-23.20%</b>
<b>Property</b>	Burglary - Residential	4	1	300.00%	7	3	133.33%	42	36	16.67%
	Burglary Garage	0	2	-100.00%	4	5	-20.00%	27	28	-3.57%
	Burglary Commercial	3	1	200.00%	6	6	0.00%	36	58	-37.93%
	Larceny	9	11	-18.18%	55	59	-6.78%	425	508	-16.34%
	Vehicle Theft	1	2	-50.00%	5	3	66.67%	57	107	-46.73%
	Arson	1	0		1	2	-50.00%	11	7	57.14%
<b>Property Total:</b>		<b>18</b>	<b>17</b>	<b>5.88%</b>	<b>78</b>	<b>78</b>	<b>0.00%</b>	<b>598</b>	<b>744</b>	<b>-19.62%</b>
<b>Preliminary Part 1 Crime Totals:</b>		<b>19</b>	<b>22</b>	<b>-13.64%</b>	<b>89</b>	<b>88</b>	<b>1.14%</b>	<b>694</b>	<b>869</b>	<b>-20.14%</b>
<b>Current 7 Day Period:</b>		8/11/2024 - 8/17/2024			<b>Prior 7 Day Period:</b>		8/4/2024 - 8/10/2024			
<b>Current 28 Day Period:</b>		7/21/2024 - 8/17/2024			<b>Prior 28 Day Period:</b>		6/23/2024 - 7/20/2024			
<b>Current YTD Day Period:</b>		1/1/2024 - 8/17/2024			<b>Prior YTD Period:</b>		1/1/2023 - 8/17/2023			

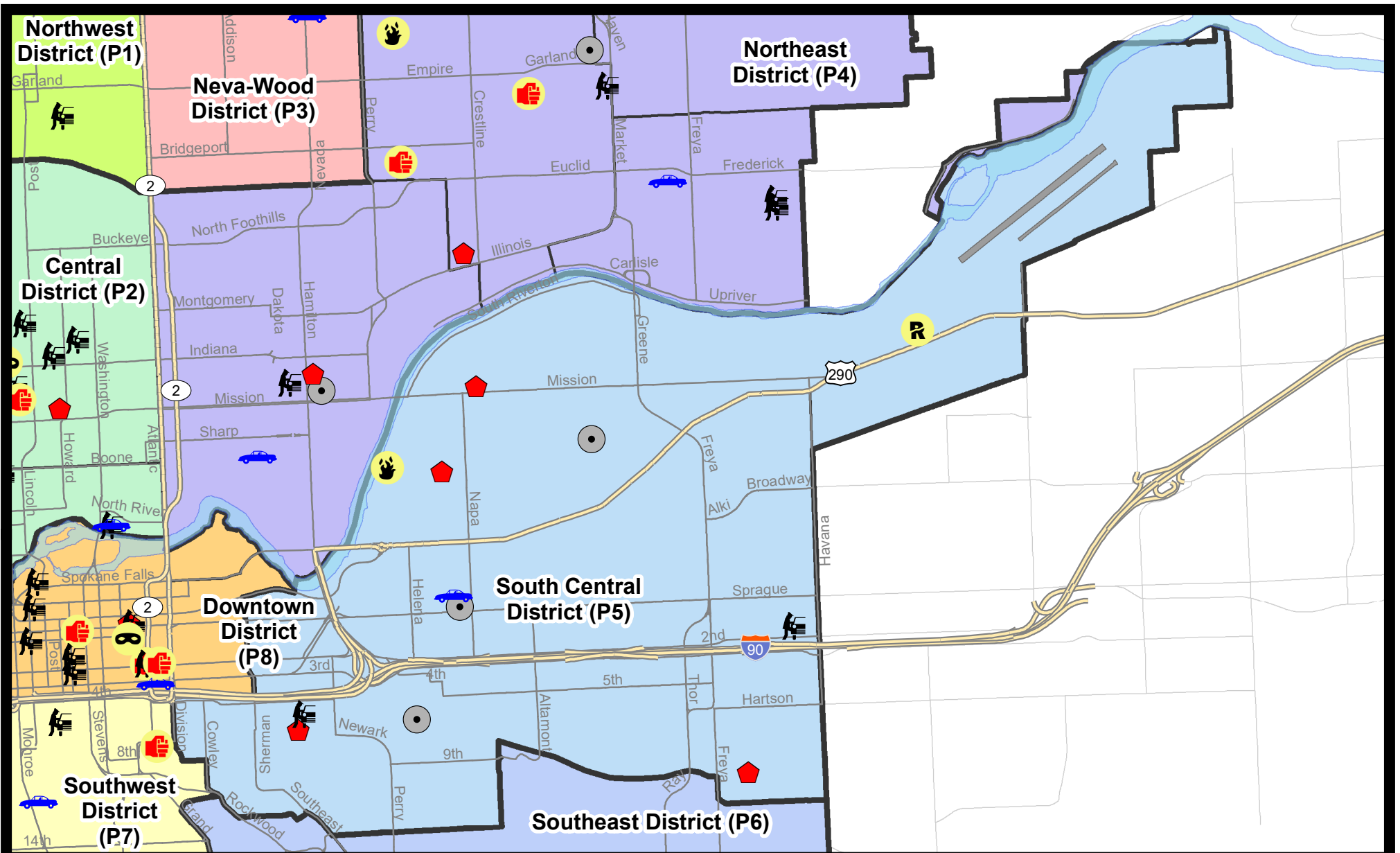

Prepared by SPD Crime Analysis Office - Monday, August 19, 2024

**NOTE:** SPD moved from UCR to the NIBRS reporting standard on 10/4/16 following the transition to a new RMS System. [Numbers on CompStat reports prior to this date should not be used as a comparison to those on this report.](#) Additional info on these reporting standards can be found on the FBI website: <https://ucr.fbi.gov/nibrs-overview>

This chart represents Preliminary counts of selected crime categories from Police Case Reports. Full statistical analysis to determine the confidence level of this data has not been performed. The % change columns on the preliminary counts differ from the percentage change on the NIBRS crime report, sometimes significantly. The CompStat report is designed for operational use and includes only selected NIBRS categories and coding less complex than full NIBRS rules. Official statistics for these and other NIBRS categories can be found on WASPC & FBI websites once available.













**Note:** On 2/10/21 a portion of the Police Block SPC5EC became part of the Downtown Precinct (SPD8EC); Consequently activity in P5 will appear lower if compared to printed CompStat reports prior to 2/10/21

**City of Spokane**  
**South Central District (P5)**  
**Selected Crime Types**  
**2024-08-11 to 2024-08-17**  
 Prepared By:  
**Crime Analysis Unit**  
**Spokane Police Department**

**Legend**

**NIBRS Events**




	Criminal Homicide		Robbery Commercial		Aggravated Assault		Burglary Commercial
	Rape		Robbery Person		Burglary Residential		Vehicle Prowling
			Burglary Garage		Arson		

*Cases Represent LERMS Crime Codes  
 Points may indicate multiple events  
 Note: Veh Prowl is only Larceny category displayed*



For Additional Information on Incidents pertaining to an Area, Trend, or Pattern Contact Information Analysis

0 0.2 0.4 0.6 0.8 1 Miles

**THIS IS NOT A LEGAL DOCUMENT:**  
 The information shown on this map is compiled from various sources and is subject to constant revision. Information shown on this map should not be used to determine the location of facilities in relationship to property lines, section lines, streets, etc.



Sunday - Saturday

8/11/2024 TO 8/17/2024

SE - South Central District (P5)



<b>A/C</b>	<b>Offense Statute</b>	<b>Address</b>	<b>Reported Date</b>	<b>Dist</b>
<b><u>SPC5EC</u></b>				
C	BURGLARY 2D COMMERCIAL	1900 E SPRAGUE AVE	8/11/2024	P6
C	BURGLARY 2D COMMERCIAL	1600 E HARTSON AVE	8/14/2024	P5
C	RESIDENTIAL BURGLARY	800 E HARTSON AVE	8/12/2024	P6
C	RESIDENTIAL BURGLARY	3800 E 11TH AVE	8/15/2024	P6
C	THEFT 1D ALL OTHER	E 5TH AVE / S RAY ST	8/16/2024	P5
C	THEFT 1D FROM MOTOR VEHICLE	4100 E PACIFIC AVE	8/11/2024	P5
C	THEFT 2D ALL OTHER	3700 E FRONT AVE	8/14/2024	P5
C	THEFT 3D ALL OTHER	900 S HATCH ST	8/11/2024	P6
C	THEFT 3D ALL OTHER	2700 E 5TH AVE	8/16/2024	P5
A	THEFT 3D FROM MOTOR VEHICLE	500 S GARFIELD ST	8/15/2024	P5
C	THEFT 3D SHOPLIFTING	400 S THOR ST	8/12/2024	
C	THEFT OF MOTOR VEHICLE	100 N MAGNOLIA ST	8/14/2024	P5
<b><u>SPC5GP</u></b>				
C	ARSON 1D	1000 N HOGAN ST	8/15/2024	P5
C	BURGLARY 2D COMMERCIAL	2800 E BOONE AVE	8/15/2024	P6
C	RAPE 2D		8/12/2024	P1
C	RESIDENTIAL BURGLARY	2000 E MISSION AVE	8/14/2024	P6
C	RESIDENTIAL BURGLARY	1800 E CATALDO AVE	8/15/2024	P6
C	THEFT 2D ALL OTHER	2700 E MARSHALL AVE	8/14/2024	
C	THEFT 2D FROM BUILDING	1600 E MALLON AVE	8/15/2024	P5



**SE - Southeast District (P6)**

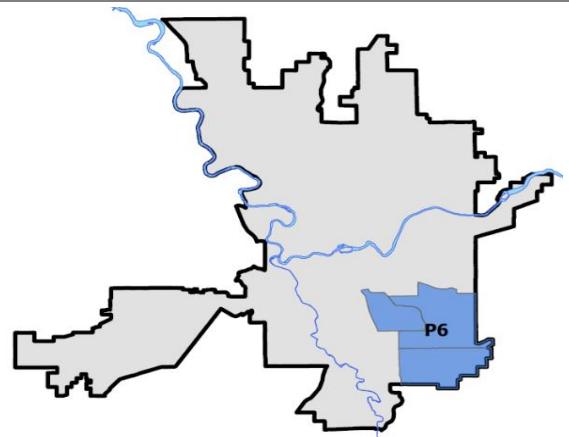
**Preliminary IBR Counts**

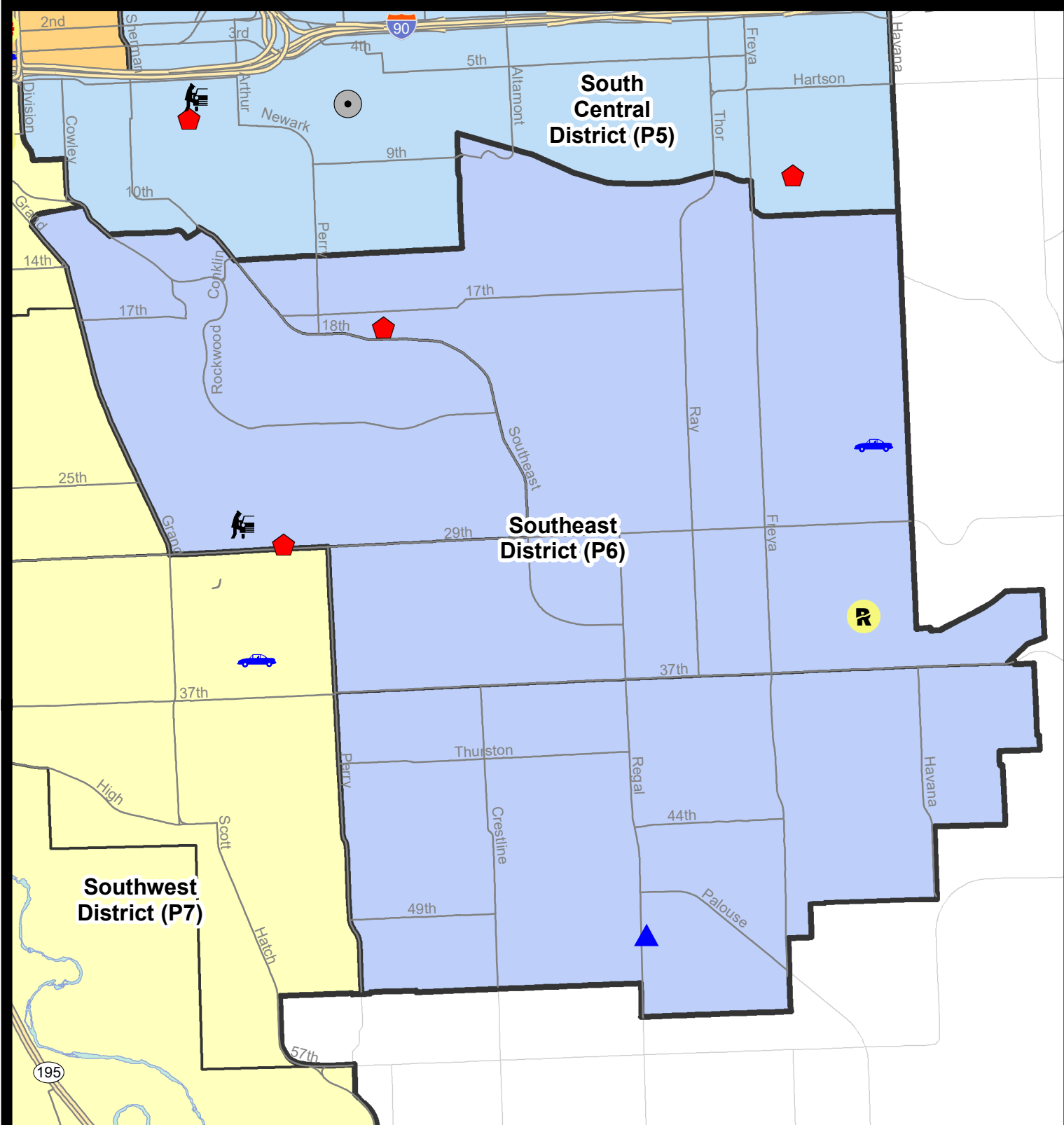
NIBRS Categories (Part 1 Selected)		7 Day Comparison			28 Day Comparison			YTD Comparison		
		Current	Prior	Percent	Current	Prior	Percent	Current	Prior	Percent
<b>Violent</b>	Criminal Homicide	0	0		0	0		1	1	0.00%
	Rape	1	0		1	0		6	5	20.00%
	Robbery - Commercial	0	0		1	0		11	3	266.67%
	Robbery - Person	0	0		0	0		7	2	250.00%
	Aggravated Assault - Non DV	0	1	-100.00%	4	1	300.00%	13	16	-18.75%
	Aggravated Assault - DV	0	0		0	3	-100.00%	18	12	50.00%
<b>Violent Total:</b>		<b>1</b>	<b>1</b>	<b>0.00%</b>	<b>6</b>	<b>4</b>	<b>50.00%</b>	<b>56</b>	<b>39</b>	<b>43.59%</b>
<b>Property</b>	Burglary - Residential	2	1	100.00%	7	3	133.33%	32	29	10.34%
	Burglary Garage	1	0		1	3	-66.67%	20	22	-9.09%
	Burglary Commercial	0	0		0	3	-100.00%	14	15	-6.67%
	Larceny	8	14	-42.86%	44	32	37.50%	286	341	-16.13%
	Vehicle Theft	1	2	-50.00%	5	7	-28.57%	57	94	-39.36%
	Arson	0	1	-100.00%	3	4	-25.00%	8	1	700.00%
<b>Property Total:</b>		<b>12</b>	<b>18</b>	<b>-33.33%</b>	<b>60</b>	<b>52</b>	<b>15.38%</b>	<b>417</b>	<b>502</b>	<b>-16.93%</b>
<b>Preliminary Part 1 Crime Totals:</b>		<b>13</b>	<b>19</b>	<b>-31.58%</b>	<b>66</b>	<b>56</b>	<b>17.86%</b>	<b>473</b>	<b>541</b>	<b>-12.57%</b>
<b>Current 7 Day Period:</b>		8/11/2024 - 8/17/2024			<b>Prior 7 Day Period:</b>		8/4/2024 - 8/10/2024			
<b>Current 28 Day Period:</b>		7/21/2024 - 8/17/2024			<b>Prior 28 Day Period:</b>		6/23/2024 - 7/20/2024			
<b>Current YTD Day Period:</b>		1/1/2024 - 8/17/2024			<b>Prior YTD Period:</b>		1/1/2023 - 8/17/2023			

Prepared by SPD Crime Analysis Office - Monday, August 19, 2024

**NOTE:** SPD moved from UCR to the NIBRS reporting standard on 10/4/16 following the transition to a new RMS System. [Numbers on CompStat reports prior to this date should not be used as a comparison to those on this report.](#) Additional info on these reporting standards can be found on the FBI website: <https://ucr.fbi.gov/nibrs-overview>

This chart represents Preliminary counts of selected crime categories from Police Case Reports. Full statistical analysis to determine the confidence level of this data has not been performed. The % change columns on the preliminary counts differ from the percentage change on the NIBRS crime report, sometimes significantly. The CompStat report is designed for operational use and includes only selected NIBRS categories and coding less complex than full NIBRS rules. Official statistics for these and other NIBRS categories can be found on WASPC & FBI websites once available.





**City of Spokane**  
**Southeast District (P6)**  
**Selected Crime Codes**  
**2024-08-11 to 2024-08-17**  
 Prepared By:  
**Crime Analysis Unit**  
**Spokane Police Department**

**Legend**  
**NIBRS Events**

Criminal Homicide	Robbery Person	Burglary Commercial
Aggravated Assault	Burglary Residential	Vehicle Prowling
Robbery Commercial	Burglary Garage	Vehicle Theft
		Arson

*Cases Represent LERMS Crime Codes  
 Points may indicate multiple events  
 Note: Veh Prowl is only Larceny displayed*

**SPokane Police**

*For Additional Information on Incidents pertaining to an Area, Trend, or Pattern Contact Information Analysis*

0 0.15 0.3 0.6 Miles

**Geographic Information System**

**SPokane**

THIS IS NOT A LEGAL DOCUMENT. The information shown on this map is compiled from various sources and is subject to constant revision. Information shown on this map should not be used to determine the location of facilities in relationship to property lines, section lines, streets, etc.

Sunday - Saturday

8/11/2024 TO 8/17/2024

SE - Southeast District (P6)



<b>A/C</b>	<b>Offense Statute</b>	<b>Address</b>	<b>Reported Date</b>	<b>Dist</b>
<b><u>SPC6LH</u></b>				
C	RAPE OF A CHILD 1D		8/12/2024	P4
C	RESIDENTIAL BURGLARY	1700 E 18TH AVE	8/17/2024	P6
C	THEFT 1D FROM BUILDING	1700 E 18TH AVE	8/17/2024	P6
C	THEFT 2D FROM BUILDING	3000 E 12TH AVE	8/12/2024	P6
C	THEFT 3D ALL OTHER	2900 E 27TH AVE	8/16/2024	P6
C	THEFT 3D VEHICLE PARTS AND ACCESSORIES	4200 E 25TH AVE	8/13/2024	P8
C	THEFT OF MOTOR VEHICLE	4200 E 25TH AVE	8/13/2024	P8
<b><u>SPC6RW</u></b>				
C	BURGLARY 1D FROM RESIDENCE	1100 E 29TH AVE	8/15/2024	P6
C	THEFT 3D FROM MOTOR VEHICLE	900 E 28TH AVE	8/15/2024	P6
C	THEFT 3D VEHICLE PARTS AND ACCESSORIES	900 E 28TH AVE	8/15/2024	P6
<b><u>SPC6SG</u></b>				
C	BURGLARY 2D GARAGE	5000 S REGAL ST	8/12/2024	P6
C	THEFT 3D ALL OTHER	3200 E 44TH AVE	8/16/2024	P6
C	THEFT 3D FROM BUILDING	2200 E 50TH AVE	8/13/2024	P6



**SW - Southwest District (P7)**

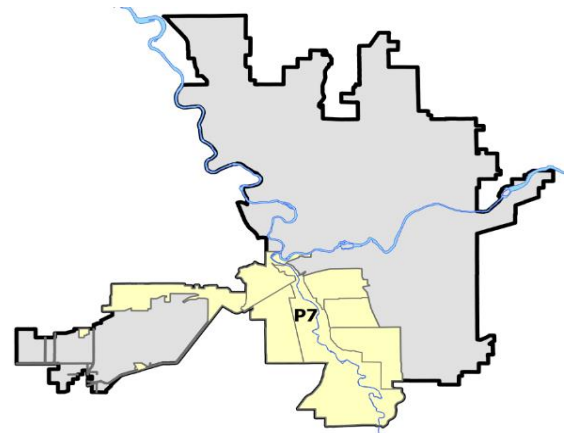
**Preliminary IBR Counts**

NIBRS Categories (Part 1 Selected)		7 Day Comparison			28 Day Comparison			YTD Comparison		
		Current	Prior	Percent	Current	Prior	Percent	Current	Prior	Percent
<b>Violent</b>	Criminal Homicide	0	0		0	0		2	2	0.00%
	Rape	0	0		2	1	100.00%	19	18	5.56%
	Robbery - Commercial	0	0		0	0		1	5	-80.00%
	Robbery - Person	1	0		2	0		9	9	0.00%
	Aggravated Assault - Non DV	2	0		4	4	0.00%	24	29	-17.24%
	Aggravated Assault - DV	0	1	-100.00%	2	1	100.00%	20	14	42.86%
<b>Violent Total:</b>		<b>3</b>	<b>1</b>	<b>200.00%</b>	<b>10</b>	<b>6</b>	<b>66.67%</b>	<b>75</b>	<b>77</b>	<b>-2.60%</b>
<b>Property</b>	Burglary - Residential	1	3	-66.67%	9	4	125.00%	44	49	-10.20%
	Burglary Garage	4	1	300.00%	8	6	33.33%	37	52	-28.85%
	Burglary Commercial	0	0		1	4	-75.00%	16	22	-27.27%
	Larceny	17	14	21.43%	55	60	-8.33%	427	602	-29.07%
	Vehicle Theft	3	2	50.00%	8	5	60.00%	63	114	-44.74%
	Arson	0	0		1	0		6	3	100.00%
<b>Property Total:</b>		<b>25</b>	<b>20</b>	<b>25.00%</b>	<b>82</b>	<b>79</b>	<b>3.80%</b>	<b>593</b>	<b>842</b>	<b>-29.57%</b>
<b>Preliminary Part 1 Crime Totals:</b>		<b>28</b>	<b>21</b>	<b>33.33%</b>	<b>92</b>	<b>85</b>	<b>8.24%</b>	<b>668</b>	<b>919</b>	<b>-27.31%</b>
<b>Current 7 Day Period:</b>		8/11/2024 - 8/17/2024			<b>Prior 7 Day Period:</b>		8/4/2024 - 8/10/2024			
<b>Current 28 Day Period:</b>		7/21/2024 - 8/17/2024			<b>Prior 28 Day Period:</b>		6/23/2024 - 7/20/2024			
<b>Current YTD Day Period:</b>		1/1/2024 - 8/17/2024			<b>Prior YTD Period:</b>		1/1/2023 - 8/17/2023			

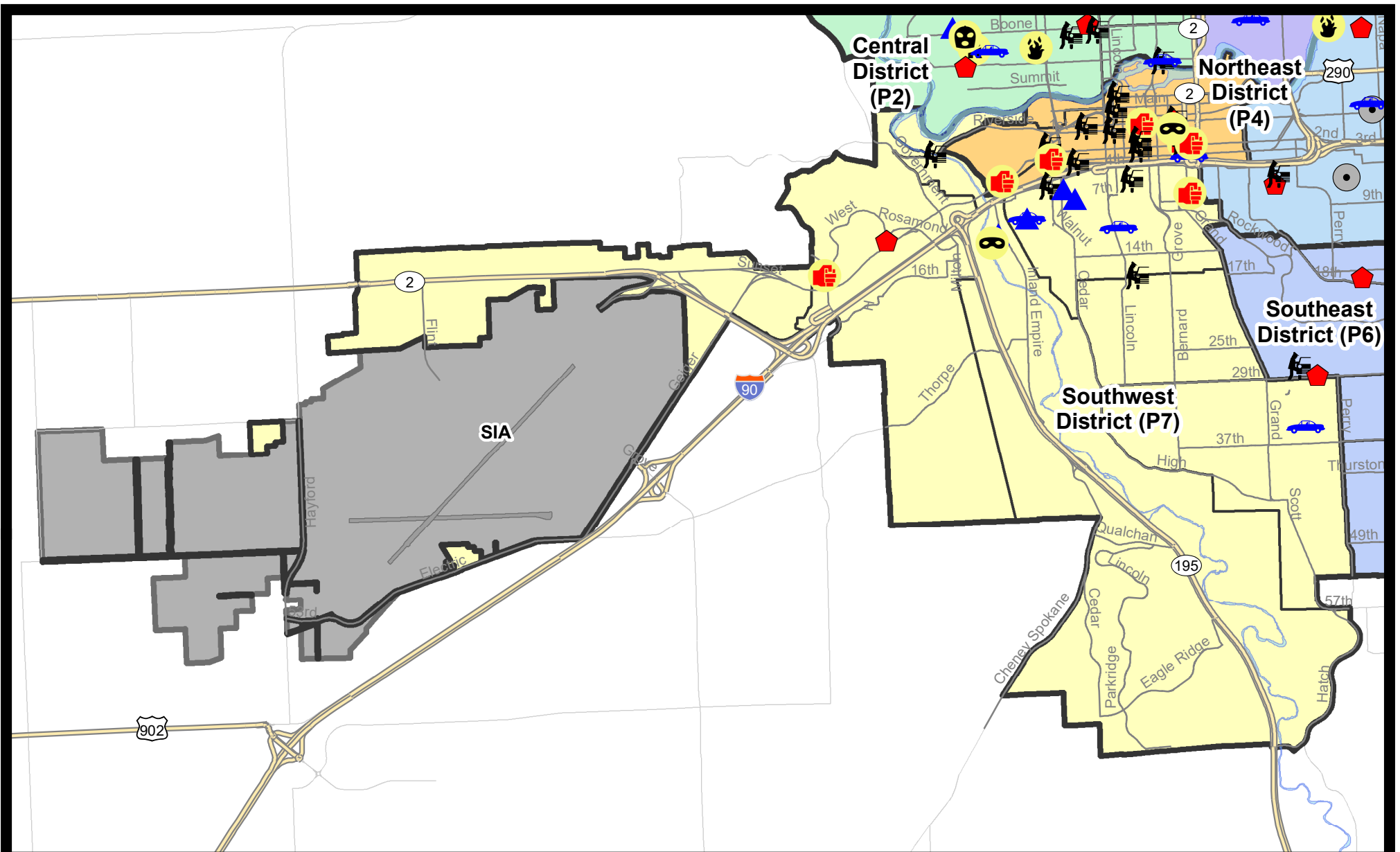
Prepared by SPD Crime Analysis Office - Monday, August 19, 2024

**NOTE:** SPD moved from UCR to the NIBRS reporting standard on 10/4/16 following the transition to a new RMS System. [Numbers on CompStat reports prior to this date should not be used as a comparison to those on this report.](#) Additional info on these reporting standards can be found on the FBI website: <https://ucr.fbi.gov/nibrs-overview>

This chart represents Preliminary counts of selected crime categories from Police Case Reports. Full statistical analysis to determine the confidence level of this data has not been performed. The % change columns on the preliminary counts differ from the percentage change on the NIBRS crime report, sometimes significantly. The CompStat report is designed for operational use and includes only selected NIBRS categories and coding less complex than full NIBRS rules. Official statistics for these and other NIBRS categories can be found on WASPC & FBI websites once available.



Note: On 1/8/23 boundary changes were implemented that incorporated portions of P7 into the Downtown DAVID Sector (SPD8BA SPD8PV); Consequently activity in P7 will appear lower if compared to printed CompStat reports prior to 1/8/23



**City of Spokane**  
**Southwest District (P7)**  
**Selected**  
**Crime Types**  
**2024-08-11 to 2024-08-17**

Prepared By:  
**Crime Analysis Unit**  
**Spokane Police Department**

**Legend**


**NIBRS Events**

- Criminal Homicide
- Robbery Commercial
- Aggravated Assault
- Burglary Commercial
- Rape
- Robbery Person
- Burglary Residential
- Vehicle Prowling
- Burglary Garage
- Vehicle Theft
- Arson

*Cases Represent LERMS Crime Codes  
 Points may indicate multiple events  
 Note: Veh Prowl is only Larceny category displayed*



*For Additional Information on Incidents  
 pertaining to an Area, Trend, or Pattern  
 Contact Information Analysis*



**THIS IS NOT A LEGAL DOCUMENT:**  
*The information shown on this map is compiled from various sources and is subject to constant revision. Information shown on this map should not be used to determine the location of facilities in relationship to property lines, section lines, streets, etc.*

Sunday - Saturday

8/11/2024 TO 8/17/2024



SE - Southwest District (P7)

<u>A/C</u>	<u>Offense Statute</u>	<u>Address</u>	<u>Reported Date</u>	<u>Dist</u>
<b><u>SPC7CH</u></b>				
C	ASSAULT 1D	100 W 8TH AVE	8/14/2024	P6
C	BURGLARY 1D GARAGE	1800 W 9TH AVE	8/13/2024	P4
C	BURGLARY 2D GARAGE	1300 W 7TH AVE	8/11/2024	P7
C	BURGLARY 2D GARAGE	1400 W 6TH AVE	8/17/2024	P7
C	THEFT 2D FROM BUILDING	400 W 7TH AVE	8/12/2024	P7
C	THEFT 2D FROM BUILDING	100 W 8TH AVE	8/15/2024	P7
C	THEFT 2D FROM MOTOR VEHICLE	700 W 5TH AVE	8/14/2024	P7
C	THEFT 3D FROM BUILDING	800 W 5TH AVE	8/16/2024	P7
C	THEFT 3D FROM MOTOR VEHICLE	1600 W 6TH AVE	8/17/2024	P7
C	THEFT OF MOTOR VEHICLE	800 W 11TH AVE	8/12/2024	P7
C	THEFT OF MOTOR VEHICLE	1800 W 9TH AVE	8/13/2024	P4
<b><u>SPC7CS</u></b>				
C	THEFT OF MOTOR VEHICLE	900 E 35TH AVE	8/14/2024	P6
<b><u>SPC7GT</u></b>				
C	MAIL THEFT	2600 W WESTWOOD LN	8/13/2024	P7
A	MAIL THEFT	2600 W WESTWOOD LN	8/13/2024	P7
<b><u>SPC7LC</u></b>				
C	BURGLARY 2D GARAGE	1100 S COEUR D ALENE ST	8/12/2024	P7
C	ROBBERY 1D PERSON	2200 W 12TH AVE	8/11/2024	P7
C	THEFT 3D ALL OTHER	1300 S CHESTNUT ST	8/12/2024	P7
<b><u>SPC7MC</u></b>				
C	MAIL THEFT	200 W 18TH AVE	8/16/2024	P7
C	THEFT 2D FROM MOTOR VEHICLE	1600 S WALL ST	8/16/2024	P7
<b><u>SPC7WH</u></b>				
C	ASSAULT 2D	1500 S RUSTLE ST	8/12/2024	P7
C	RESIDENTIAL BURGLARY	3400 W SUNSET BLVD	8/11/2024	P7
C	THEFT 1D ALL OTHER	1600 S RUSTLE ST	8/17/2024	P7
C	THEFT 2D ALL OTHER	2700 W SUNSET BLVD	8/16/2024	P7
C	THEFT 2D FROM MOTOR VEHICLE	2900 W RIVERSIDE AVE	8/11/2024	P7
C	THEFT 3D ALL OTHER	2700 W SUNSET BLVD	8/14/2024	P7
C	THEFT 3D ALL OTHER	1000 S BUENA VISTA DR	8/15/2024	P7
C	THEFT 3D ALL OTHER	2700 W SUNSET BLVD	8/16/2024	P7
C	THEFT 3D FROM BUILDING	1500 S RUSTLE ST	8/14/2024	P7

# SPOKANE POLICE DEPARTMENT

## Downtown Precinct

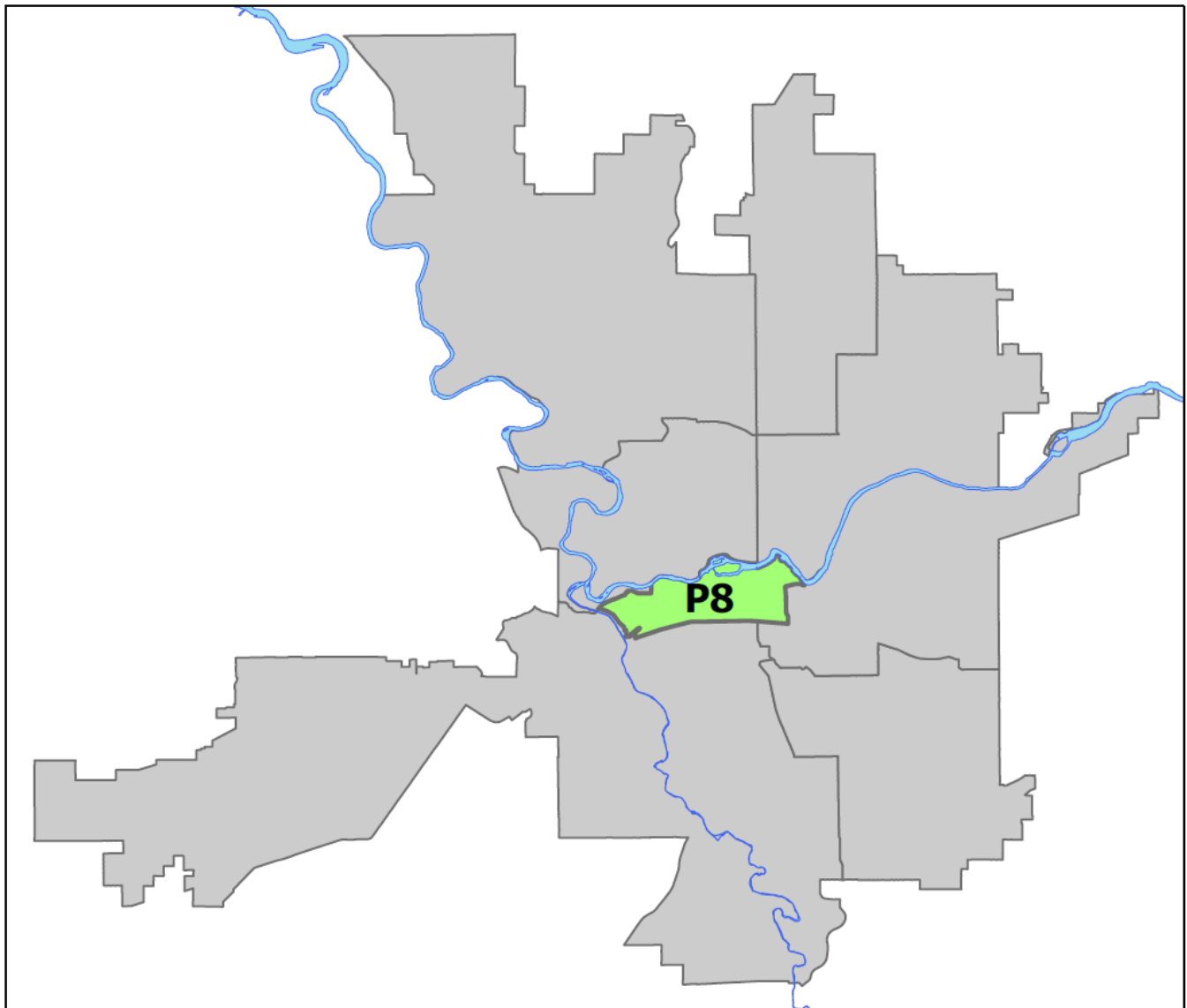
### DAVID Sector



PSA Commander

Captain Steve Wohl

Downtown District (P8)





POLICE SUMMARY - Ending: Saturday, August 17, 2024

# DOWNTOWN PRECINCT (P8) DAVID SECTOR



## Preliminary IBR Counts

NIBRS Categories (Part 1 Selected)		7 Day Comparison			28 Day Comparison			YTD Comparison		
		Current	Prior	Percent	Current	Prior	Percent	Current	Prior	Percent
<b>Violent</b>	Criminal Homicide	0	0		0	0		0	0	
	Rape	0	1	-100.00%	2	4	-50.00%	22	19	15.79%
	Robbery - Commercial	0	0		1	0		7	15	-53.33%
	Robbery - Person	1	3	-66.67%	10	11	-9.09%	60	50	20.00%
	Aggravated Assault - Non DV	4	8	-50.00%	20	15	33.33%	96	111	-13.51%
	Aggravated Assault - DV	1	1	0.00%	2	2	0.00%	19	23	-17.39%
<b>Violent Total:</b>		<b>6</b>	<b>13</b>	<b>-53.85%</b>	<b>35</b>	<b>32</b>	<b>9.38%</b>	<b>204</b>	<b>218</b>	<b>-6.42%</b>
<b>Property</b>	Burglary - Residential	1	0		3	5	-40.00%	26	38	-31.58%
	Burglary Garage	0	0		1	0		2	15	-86.67%
	Burglary Commercial	0	1	-100.00%	4	8	-50.00%	48	63	-23.81%
	Larceny	26	32	-18.75%	112	121	-7.44%	762	880	-13.41%
	Vehicle Theft	1	5	-80.00%	18	19	-5.26%	102	109	-6.42%
	Arson	0	0		3	3	0.00%	16	14	14.29%
<b>Property Total:</b>		<b>28</b>	<b>38</b>	<b>-26.32%</b>	<b>141</b>	<b>156</b>	<b>-9.62%</b>	<b>956</b>	<b>1119</b>	<b>-14.57%</b>
<b>Preliminary Part 1 Crime Totals:</b>		<b>34</b>	<b>51</b>	<b>-33.33%</b>	<b>176</b>	<b>188</b>	<b>-6.38%</b>	<b>1160</b>	<b>1337</b>	<b>-13.24%</b>
<b>Current 7 Day Period:</b>		8/11/2024 - 8/17/2024			<b>Prior 7 Day Period:</b>		8/4/2024 - 8/10/2024			
<b>Current 28 Day Period:</b>		7/21/2024 - 8/17/2024			<b>Prior 28 Day Period:</b>		6/23/2024 - 7/20/2024			
<b>Current YTD Day Period:</b>		1/1/2024 - 8/17/2024			<b>Prior YTD Period:</b>		1/1/2023 - 8/17/2023			

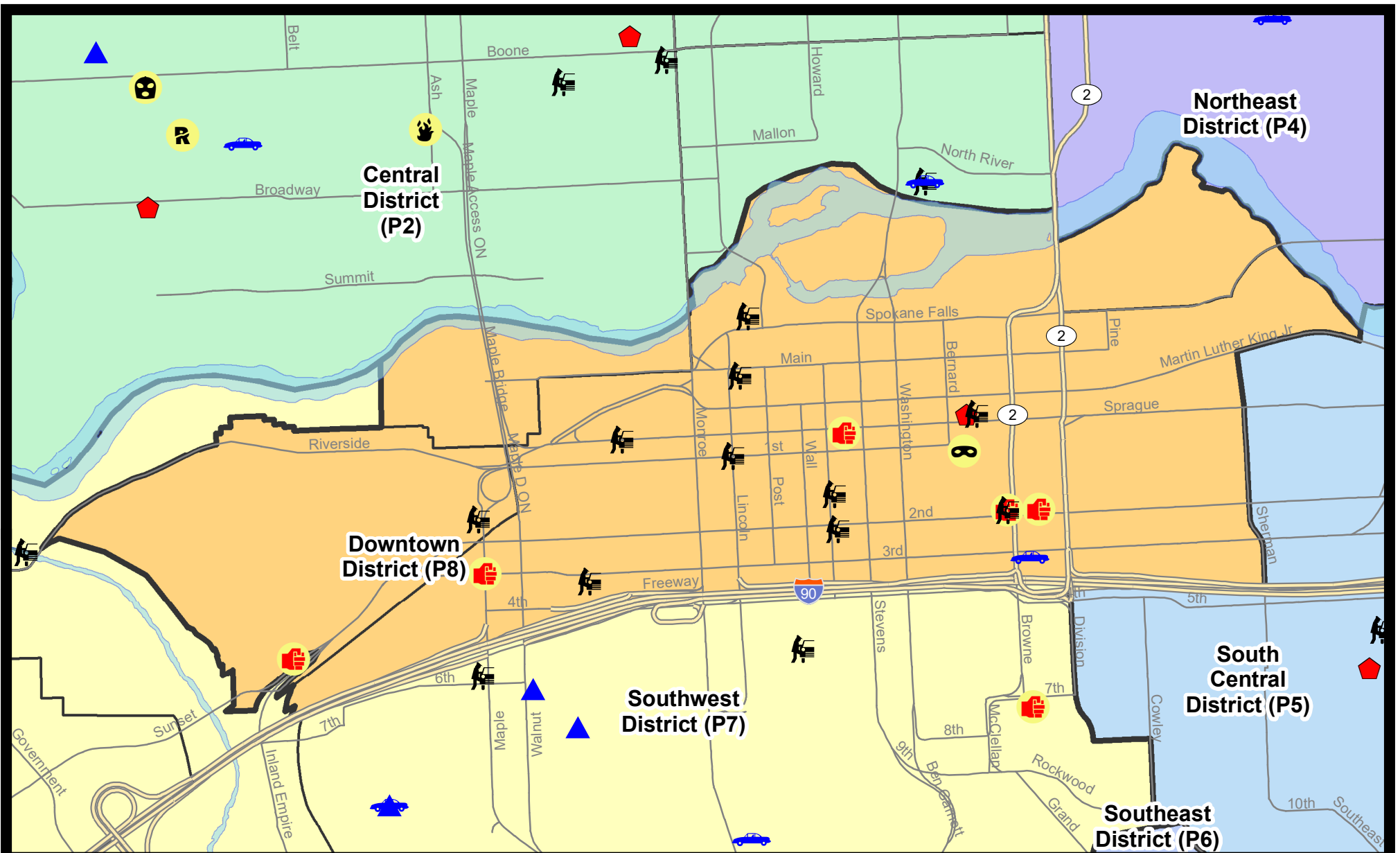

Prepared by SPD Crime Analysis Office - Monday, August 19, 2024

**NOTE:** SPD moved from UCR to the NIBRS reporting standard on 10/4/16 following the transition to a new RMS System. [Numbers on CompStat reports prior to this date should not be used as a comparison to those on this report.](#) Additional info on these reporting standards can be found on the FBI website: <https://ucr.fbi.gov/nibrs-overview>

This chart represents Preliminary counts of selected crime categories from Police Case Reports. Full statistical analysis to determine the confidence level of this data has not been performed. The % change columns on the preliminary counts differ from the percentage change on the NIBRS crime report, sometimes significantly. The CompStat report is designed for operational use and includes only selected NIBRS categories and coding less complex than full NIBRS rules. Official statistics for these and other NIBRS categories can be found on WASPC & FBI websites once available.














**Note:** On 1/8/23 boundary changes incorporated portions of P7 into the Downtown Precinct (SPD8BA and SPD8PV); Consequently activity in P8 will appear higher if compared to printed CompStat reports prior to 1/8/23

**City of Spokane**  
**Downtown District (P8)**  
**Selected Crime Types**  
**2024-08-11 to 2024-08-17**  
 Prepared By:  
**Crime Analysis Unit**  
**Spokane Police Department**

**Legend**

**NIBRS Events**

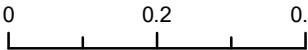


	Criminal Homicide		Robbery Commercial		Aggravated Assault		Burglary Commercial
	Rape		Robbery Person		Burglary Residential		Vehicle Prowling
			Burglary Garage		Arson		Vehicle Theft

*Cases Represent LERMS Crime Codes  
 Points may indicate multiple events  
 Note: Veh Prowl is only Larceny category displayed*



*For Additional Information on Incidents pertaining to an Area, Trend, or Pattern Contact Information Analysis*

0 0.2 0.4 Miles

**THIS IS NOT A LEGAL DOCUMENT:**  
 The information shown on this map is compiled from various sources and is subject to constant revision. Information shown on this map should not be used to determine the location of facilities in relationship to property lines, section lines, streets, etc.

Sunday - Saturday

8/11/2024 TO 8/17/2024



SW - Downtown District (P8)

<u>A/C</u>	<u>Offense Statute</u>	<u>Address</u>	<u>Reported Date</u>	<u>Dist</u>
<b>SPD8BA</b>				
C	ASSAULT 4D WEAPON	2100 W 5TH AVE	8/14/2024	P8
C	THEFT 1D ALL OTHER	2100 W RIVERSIDE AVE	8/16/2024	P8
C	THEFT 3D FROM MOTOR VEHICLE	100 S MAPLE ST	8/14/2024	P8
<b>SPD8EC</b>				
C	THEFT 3D FROM BUILDING	300 E 2ND AVE	8/14/2024	P8
<b>SPD8RS</b>				
C	ASSAULT 1D	W 3RD AVE / S MAPLE ST	8/11/2024	P7
C	ASSAULT 1D	100 W 2ND AVE	8/11/2024	P8
C	ASSAULT 1D	0 W 2ND AVE	8/13/2024	P8
C	ASSAULT 3D WEAPON OR NEGLIGENT INJURY	500 W SPRAGUE AVE	8/17/2024	P8
C	MAIL THEFT	500 W SPRAGUE AVE	8/12/2024	P8
C	MAIL THEFT	500 W SPRAGUE AVE	8/14/2024	P8
C	RESIDENTIAL BURGLARY	200 W SPRAGUE AVE	8/11/2024	P8
C	ROBBERY 1D PERSON	200 W 1ST AVE	8/14/2024	P8
C	TAKING MOTOR VEHICLE WITHOUT PERMISSION 1D	0 W 3RD AVE	8/12/2024	P7
C	THEFT 1D POCKET PICKING	500 W RIVERSIDE AVE	8/17/2024	P8
C	THEFT 2D ALL OTHER	S MCCLELLAN ST / W PACIFIC AVE	8/14/2024	P8
C	THEFT 2D ALL OTHER	300 S ADAMS ST	8/17/2024	P8
C	THEFT 2D FROM MOTOR VEHICLE	100 S HOWARD ST	8/11/2024	P8
C	THEFT 2D FROM MOTOR VEHICLE	100 W 2ND AVE	8/13/2024	P8
C	THEFT 2D FROM MOTOR VEHICLE	S LINCOLN ST / W 1ST AVE	8/14/2024	P8
C	THEFT 2D FROM MOTOR VEHICLE	W SPRAGUE AVE / N JEFFERSON ST	8/15/2024	P8
C	THEFT 2D FROM MOTOR VEHICLE	200 W SPRAGUE AVE	8/16/2024	P8
C	THEFT 2D FROM MOTOR VEHICLE	800 W SPOKANE FALLS BLVD	8/16/2024	P8
C	THEFT 2D FROM MOTOR VEHICLE	300 S ADAMS ST	8/17/2024	P8
C	THEFT 3D ALL OTHER	100 S DIVISION ST	8/13/2024	P8
C	THEFT 3D ALL OTHER	300 S CEDAR ST	8/15/2024	P8
C	THEFT 3D ALL OTHER	500 N HOWARD ST	8/17/2024	P8
C	THEFT 3D FROM BUILDING	700 W RIVERSIDE AVE	8/12/2024	P8
C	THEFT 3D FROM BUILDING	1400 W 2ND AVE	8/12/2024	P8
C	THEFT 3D FROM BUILDING	700 W RIVERSIDE AVE	8/16/2024	P8
C	THEFT 3D FROM BUILDING	300 S ADAMS ST	8/17/2024	P8
A	THEFT 3D FROM MOTOR VEHICLE	500 W 2ND AVE	8/12/2024	P8
C	THEFT 3D FROM MOTOR VEHICLE	800 W MAIN AVE	8/13/2024	P8
C	THEFT 3D VEHICLE PARTS AND ACCESSORIES	600 N RIVERPOINT BLVD	8/13/2024	P8
C	THEFT 3D VEHICLE PARTS AND ACCESSORIES	800 W SPOKANE FALLS BLVD	8/16/2024	P4

POLICE SUMMARY - Ending: Saturday, August 17, 2024



## Other Jurisdiction or Unk District

### Preliminary IBR Counts

NIBRS Categories (Part 1 Selected)		7 Day Comparison			28 Day Comparison			YTD Comparison		
		Current	Prior	Percent	Current	Prior	Percent	Current	Prior	Percent
<b>Violent</b>	Criminal Homicide	0	0		0	0		0	0	
	Rape	1	0		1	0		2	5	-60.00%
	Robbery - Commercial	0	0		0	0		0	0	
	Robbery - Person	0	0		0	0		1	1	0.00%
	Aggravated Assault - Non DV	0	1	-100.00%	1	0		3	1	200.00%
	Aggravated Assault - DV	0	0		0	0		0	0	
<b>Violent Total:</b>		1	1	0.00%	2	0		6	7	-14.29%
<b>Property</b>	Burglary - Residential	0	0		0	0		0	0	
	Burglary Garage	0	1	-100.00%	1	0		1	0	
	Burglary Commercial	0	0		0	0		0	1	-100.00%
	Larceny	0	0		0	1	-100.00%	11	24	-54.17%
	Vehicle Theft	0	0		0	0		4	0	
	Arson	0	0		0	0		0	0	
<b>Property Total:</b>		0	1	-100.00%	1	1	0.00%	16	25	-36.00%
<b>Preliminary Part 1 Crime Totals:</b>		1	2	-50.00%	3	1	200.00%	22	32	-31.25%
<b>Current 7 Day Period:</b>		8/11/2024 - 8/17/2024			<b>Prior 7 Day Period:</b>		8/4/2024 - 8/10/2024			
<b>Current 28 Day Period:</b>		7/21/2024 - 8/17/2024			<b>Prior 28 Day Period:</b>		6/23/2024 - 7/20/2024			
<b>Current YTD Day Period:</b>		1/1/2024 - 8/17/2024			<b>Prior YTD Period:</b>		1/1/2023 - 8/17/2023			

Prepared by SPD Crime Analysis Office - Monday, August 19, 2024

**NOTE:** SPD moved from UCR to the NIBRS reporting standard on 10/4/16 following the transition to a new RMS System. [Numbers on CompStat reports prior to this date should not be used as a comparison to those on this report.](#) Additional info on these reporting standards can be found on the FBI website: <https://ucr.fbi.gov/nibrs-overview>

This chart represents Preliminary counts of selected crime categories from Police Case Reports. Full statistical analysis to determine the confidence level of this data has not been performed. The % change columns on the preliminary counts differ from the percentage change on the NIBRS crime report, sometimes significantly. The CompStat report is designed for operational use and includes only selected NIBRS categories and coding less complex than full NIBRS rules. Official statistics for these and other NIBRS categories can be found on WASPC & FBI websites once available.

Sunday - Saturday

8/11/2024 TO 8/17/2024

Other Jurisdiction/Unk District



**A/C** **Offense Statute**

**Address**

**Reported Date**

**Dist**

C RAPE 1D

8/13/2024

Oth