

SPOKANE POLICE DEPARTMENT

PRELIMINARY CITYWIDE IBR CRIME REPORT



Preliminary IBR Counts

CHIEF OF POLICE

Period Ending: Saturday, August 10, 2024

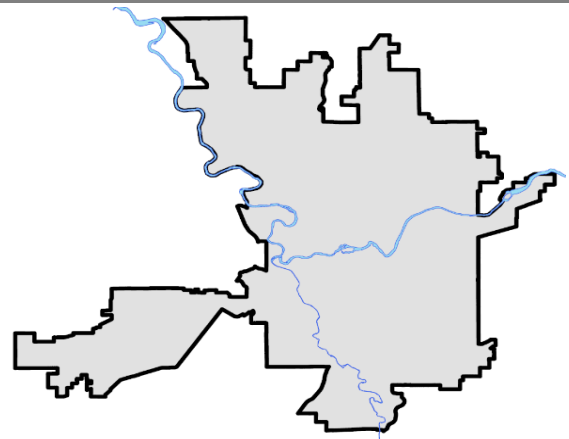
Michael McNab

NIBRS Categories (Part 1 Selected)	7 Day Comparison			28 Day Comparison			YTD Comparison		
	Current	Prior	Percent	Current	Prior	Percent	Current	Prior	Percent
Violent									
Criminal Homicide	0	0		1	3	-66.67%	11	11	0.00%
Rape	2	3	-33.33%	12	18	-33.33%	124	140	-11.43%
Robbery - Commercial	0	0		6	9	-33.33%	62	73	-15.07%
Robbery - Person	7	7	0.00%	27	16	68.75%	150	153	-1.96%
Aggravated Assault - Non DV	17	15	13.33%	61	49	24.49%	346	393	-11.96%
Aggravated Assault - DV	11	6	83.33%	36	35	2.86%	234	223	4.93%
Violent Total:	37	31	19.35%	143	130	10.00%	927	993	-6.65%
Property									
Burglary - Residential	9	9	0.00%	46	36	27.78%	367	533	-31.14%
Burglary Garage	9	12	-25.00%	34	37	-8.11%	229	332	-31.02%
Burglary Commercial	5	6	-16.67%	26	36	-27.78%	283	382	-25.92%
Larceny	182	199	-8.54%	710	643	10.42%	5075	5818	-12.77%
Vehicle Theft	27	17	58.82%	99	82	20.73%	765	1059	-27.76%
Arson	2	1	100.00%	13	11	18.18%	75	57	31.58%
Property Total:	234	244	-4.10%	928	845	9.82%	6794	8181	-16.95%
Preliminary Part 1 Crime Totals:	271	275	-1.45%	1071	975	9.85%	7721	9174	-15.84%
Current 7 Day Period:	8/4/2024 - 8/10/2024			Prior 7 Day Period:	7/28/2024 - 8/3/2024				
Current 28 Day Period:	7/14/2024 - 8/10/2024			Prior 28 Day Period:	6/16/2024 - 7/13/2024				
Current YTD Day Period:	1/1/2024 - 8/10/2024			Prior YTD Period:	1/1/2023 - 8/10/2023				

Prepared by SPD Crime Analysis Office - Monday, August 12, 2024

NOTE: SPD moved from UCR to the NIBRS reporting standard on 10/4/16 following the transition to a new RMS System. [Numbers on CompStat reports prior to this date should not be used as a comparison to those on this report.](#) Additional info on these reporting standards can be found on the FBI website: <https://ucr.fbi.gov/nibrs-overview>

This chart represents Preliminary counts of selected crime categories from Police Case Reports. Full statistical analysis to determine the confidence level of this data has not been performed. The % change columns on the preliminary counts differ from the percentage change on the NIBRS crime report, sometimes significantly. The CompStat report is designed for operational use and includes only selected NIBRS categories and coding less complex than full NIBRS rules. Official statistics for these and other NIBRS categories can be found on WASPC & FBI websites once available.



SPOKANE POLICE DEPARTMENT

Northwest Precinct

ADAM Sector

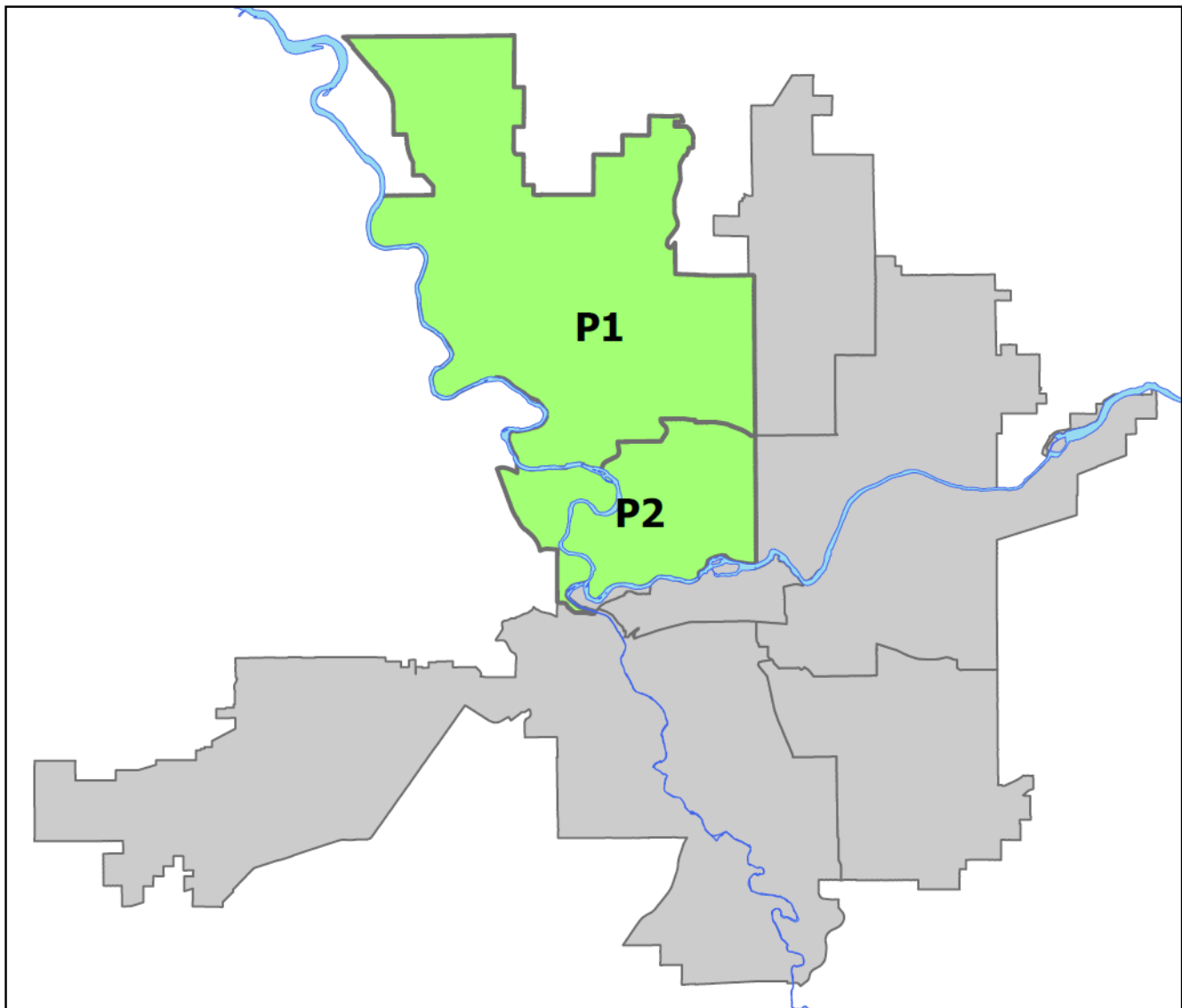


PSA Commander

Captain Tom Hendren

Northwest District (P1)

Central District (P2)



POLICE SUMMARY - Ending: Saturday, August 10, 2024

NORTHWEST PRECINCT (P1, P2) ADAM SECTOR



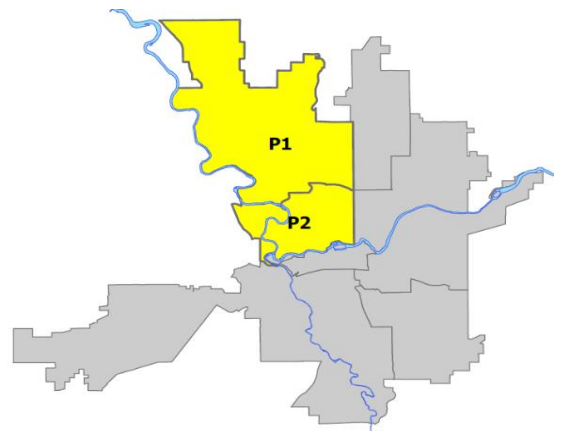
Preliminary IBR Counts

NIBRS Categories (Part 1 Selected)	7 Day Comparison			28 Day Comparison			YTD Comparison		
	Current	Prior	Percent	Current	Prior	Percent	Current	Prior	Percent
Violent									
Criminal Homicide	0	0		0	2	-100.00%	4	2	100.00%
Rape	0	1	-100.00%	2	4	-50.00%	35	32	9.38%
Robbery - Commercial	0	0		4	2	100.00%	14	10	40.00%
Robbery - Person	3	1	200.00%	7	3	133.33%	26	24	8.33%
Aggravated Assault - Non DV	1	1	0.00%	5	20	-75.00%	69	74	-6.76%
Aggravated Assault - DV	3	1	200.00%	5	10	-50.00%	64	58	10.34%
Violent Total:	7	4	75.00%	23	41	-43.90%	212	200	6.00%
Property									
Burglary - Residential	2	1	100.00%	12	17	-29.41%	120	144	-16.67%
Burglary Garage	3	4	-25.00%	13	19	-31.58%	77	100	-23.00%
Burglary Commercial	1	2	-50.00%	7	7	0.00%	66	90	-26.67%
Larceny	57	50	14.00%	187	171	9.36%	1390	1269	9.54%
Vehicle Theft	7	4	75.00%	24	31	-22.58%	212	250	-15.20%
Arson	1	1	0.00%	4	0		20	15	33.33%
Property Total:	71	62	14.52%	247	245	0.82%	1885	1868	0.91%
Preliminary Part 1 Crime Totals:	78	66	18.18%	270	286	-5.59%	2097	2068	1.40%
Current 7 Day Period:	8/4/2024 - 8/10/2024			Prior 7 Day Period:	7/28/2024 - 8/3/2024				
Current 28 Day Period:	7/14/2024 - 8/10/2024			Prior 28 Day Period:	6/16/2024 - 7/13/2024				
Current YTD Day Period:	1/1/2024 - 8/10/2024			Prior YTD Period:	1/1/2023 - 8/10/2023				

Prepared by SPD Crime Analysis Office - Monday, August 12, 2024

NOTE: SPD moved from UCR to the NIBRS reporting standard on 10/4/16 following the transition to a new RMS System. [Numbers on CompStat reports prior to this date should not be used as a comparison to those on this report.](#) Additional info on these reporting standards can be found on the FBI website: <https://ucr.fbi.gov/nibrs-overview>

This chart represents Preliminary counts of selected crime categories from Police Case Reports. Full statistical analysis to determine the confidence level of this data has not been performed. The % change columns on the preliminary counts differ from the percentage change on the NIBRS crime report, sometimes significantly. The CompStat report is designed for operational use and includes only selected NIBRS categories and coding less complex than full NIBRS rules. Official statistics for these and other NIBRS categories can be found on WASPC & FBI websites once available.



Note: On 1/8/23 boundary changes were implemented dividing the North Precinct into two (NW and NE). The Northwest Precinct ADAM Sector consists of P1 and P2; Consequently this page did not exist on printed CompStat reports prior to 1/8/23

POLICE SUMMARY - Ending: Saturday, August 10, 2024



NW - Northwest District (P1)

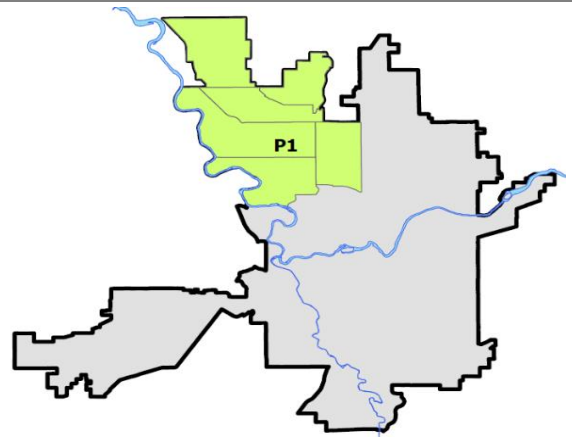
Preliminary IBR Counts

NIBRS Categories (Part 1 Selected)		7 Day Comparison			28 Day Comparison			YTD Comparison		
		Current	Prior	Percent	Current	Prior	Percent	Current	Prior	Percent
Violent	Criminal Homicide	0	0		0	2	-100.00%	4	0	
	Rape	0	0		0	1	-100.00%	21	15	40.00%
	Robbery - Commercial	0	0		0	1	-100.00%	4	1	300.00%
	Robbery - Person	1	1	0.00%	3	2	50.00%	10	11	-9.09%
	Aggravated Assault - Non DV	0	0		0	8	-100.00%	29	32	-9.38%
	Aggravated Assault - DV	1	1	0.00%	3	4	-25.00%	30	28	7.14%
Violent Total:		2	2	0.00%	6	18	-66.67%	98	87	12.64%
Property	Burglary - Residential	0	1	-100.00%	3	7	-57.14%	52	78	-33.33%
	Burglary Garage	2	3	-33.33%	10	10	0.00%	48	64	-25.00%
	Burglary Commercial	0	1	-100.00%	2	3	-33.33%	28	23	21.74%
	Larceny	25	20	25.00%	71	74	-4.05%	626	627	-0.16%
	Vehicle Theft	2	0		6	15	-60.00%	83	97	-14.43%
	Arson	0	1	-100.00%	1	0		3	6	-50.00%
Property Total:		29	26	11.54%	93	109	-14.68%	840	895	-6.15%
Preliminary Part 1 Crime Totals:		31	28	10.71%	99	127	-22.05%	938	982	-4.48%
Current 7 Day Period:		8/4/2024 - 8/10/2024			Prior 7 Day Period:		7/28/2024 - 8/3/2024			
Current 28 Day Period:		7/14/2024 - 8/10/2024			Prior 28 Day Period:		6/16/2024 - 7/13/2024			
Current YTD Day Period:		1/1/2024 - 8/10/2024			Prior YTD Period:		1/1/2023 - 8/10/2023			

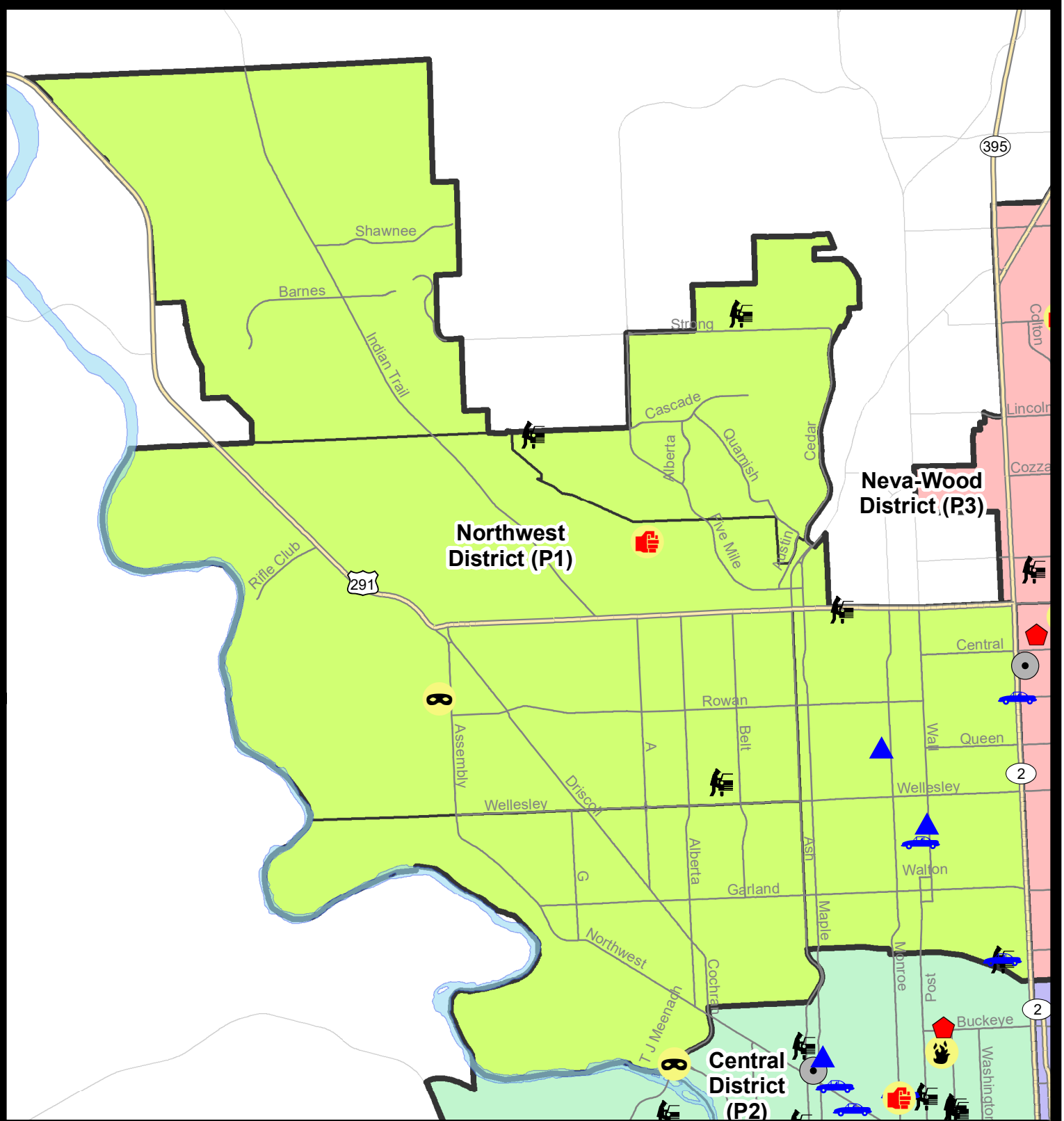
Prepared by SPD Crime Analysis Office - Monday, August 12, 2024

NOTE: SPD moved from UCR to the NIBRS reporting standard on 10/4/16 following the transition to a new RMS System. [Numbers on CompStat reports prior to this date should not be used as a comparison to those on this report.](#) Additional info on these reporting standards can be found on the FBI website: <https://ucr.fbi.gov/nibrs-overview>

This chart represents Preliminary counts of selected crime categories from Police Case Reports. Full statistical analysis to determine the confidence level of this data has not been performed. The % change columns on the preliminary counts differ from the percentage change on the NIBRS crime report, sometimes significantly. The CompStat report is designed for operational use and includes only selected NIBRS categories and coding less complex than full NIBRS rules. Official statistics for these and other NIBRS categories can be found on WASPC & FBI websites once available.



Note: On 1/8/23 a boundary change to P1 added a portion of the prior area to P2 (SPA2EG); Consequently activity in P1 will appear a bit lower if compared to printed CompStat reports prior to 1/8/23



City of Spokane
Northwest District (P1)
Selected Crime Codes
2024-08-04 to 2024-08-10
 Prepared By:
Crime Analysis Unit
Spokane Police Department

Legend

NIBRS Events



Criminal Homicide



Rape



Robbery Commercial



Robbery Person



Aggravated Assault



Burglary Residential



Burglary Garage



Burglary Commercial



Vehicle Prowling



Vehicle Theft

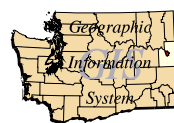



Arson



Cases Represent LERMS Crime Codes
Points may indicate multiple events
Note: Veh Prowl is only Larceny displayed

For Additional Information on Incidents pertaining to an Area, Trend, or Pattern Contact Information Analysis



THIS IS NOT A LEGAL DOCUMENT.
 The information shown on this map is compiled from various sources and is subject to constant revision. Information shown on this map should not be used to determine the location of facilities in relationship to property lines, section lines, streets, etc.

Sunday - Saturday

8/4/2024 TO 8/10/2024

NW - Northwest District (P1)



<u>A/C</u>	<u>Offense Statute</u>	<u>Address</u>	<u>Reported Date</u>	<u>Dist</u>
<u>SPA1AD</u>				
C	MAIL THEFT	3100 W LACROSSE AVE	8/7/2024	P1
C	THEFT 3D ALL OTHER	3400 W LONGFELLOW AVE	8/4/2024	P1
C	THEFT 3D ALL OTHER	2800 W WELLESLEY AVE	8/9/2024	
C	THEFT 3D SHOPLIFTING	4400 W WELLESLEY AVE	8/10/2024	P1
C	THEFT 3D SHOPLIFTING	2300 W WELLESLEY AVE	8/4/2024	
C	THEFT 3D SHOPLIFTING	2300 W WELLESLEY AVE	8/5/2024	
C	THEFT 3D VEHICLE PARTS AND ACCESSORIES	4200 N BELT ST	8/4/2024	P1
<u>SPA1BS</u>				
C	ASSAULT 2D	2800 W DELL DR	8/5/2024	P1
<u>SPA1FM</u>				
C	THEFT 1D ALL OTHER	2900 W HORIZON AVE	8/7/2024	P1
C	THEFT 2D FROM MOTOR VEHICLE	7800 N LAPIS LN	8/5/2024	P1
C	THEFT 3D FROM MOTOR VEHICLE	8800 N CANNON ST	8/7/2024	P1
<u>SPA1IT</u>				
C	THEFT 3D ALL OTHER	8900 N INDIAN TRAIL RD	8/10/2024	P1
<u>SPA1NH</u>				
C	BURGLARY 1D GARAGE	4400 N WALL ST	8/7/2024	P1
C	BURGLARY 2D GARAGE	5100 N MADISON ST	8/9/2024	P1
C	IBR Purposes Only - Theft From Motor Vehicle	100 W GRAY CT	8/8/2024	P1
C	MAIL THEFT	1000 W GARLAND AVE	8/6/2024	P1
C	MAIL THEFT	4100 N HAWTHORNE ST	8/8/2024	P1
C	THEFT 2D ALL OTHER	5400 N ADAMS ST	8/6/2024	
C	THEFT 2D FROM BUILDING	4600 N MAPLE ST	8/6/2024	P1
C	THEFT 2D FROM MOTOR VEHICLE	1300 W FRANCIS AVE	8/7/2024	P1
C	THEFT 2D VEHICLE PARTS AND ACCESSORIES	3700 N DIVISION ST	8/8/2024	P1
C	THEFT 3D ALL OTHER	6100 N ATLANTIC ST	8/7/2024	P1
C	THEFT 3D ALL OTHER	4000 N WHITEHOUSE ST	8/9/2024	P1
C	THEFT 3D SHOPLIFTING	1000 W WELLESLEY AVE	8/5/2024	P1
C	THEFT 3D SHOPLIFTING	4600 N DIVISION ST	8/5/2024	
A	THEFT OF MOTOR VEHICLE	100 W GRAY CT	8/8/2024	P1
C	THEFT OF MOTOR VEHICLE	4200 N POST ST	8/8/2024	P1
<u>SPA1NW</u>				
C	ROBBERY 1D PERSON	5700 N ASSEMBLY ST	8/7/2024	P1
C	THEFT 2D ALL OTHER	3800 W QUEEN AVE	8/8/2024	P1
C	THEFT 3D FROM MOTOR VEHICLE	2300 W WABASH AVE	8/4/2024	P1
A	THEFT 3D FROM MOTOR VEHICLE	2300 W WABASH AVE	8/4/2024	P1

POLICE SUMMARY - Ending: Saturday, August 10, 2024



NW - North Central District (P2)

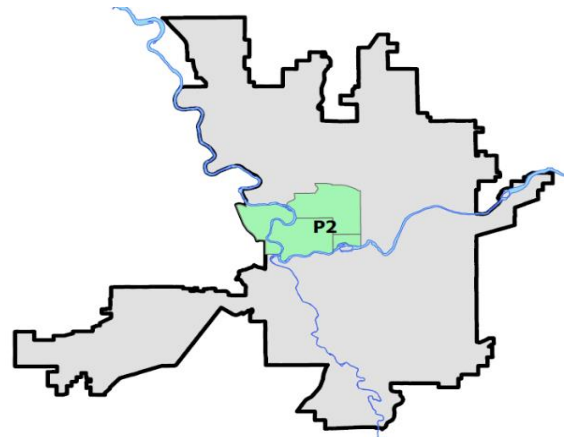
Preliminary IBR Counts

NIBRS Categories (Part 1 Selected)		7 Day Comparison			28 Day Comparison			YTD Comparison		
		Current	Prior	Percent	Current	Prior	Percent	Current	Prior	Percent
Violent	Criminal Homicide	0	0		0	0		0	2	-100.00%
	Rape	0	1	-100.00%	2	3	-33.33%	14	17	-17.65%
	Robbery - Commercial	0	0		4	1	300.00%	10	9	11.11%
	Robbery - Person	2	0		4	1	300.00%	16	13	23.08%
	Aggravated Assault - Non DV	1	1	0.00%	5	12	-58.33%	40	42	-4.76%
	Aggravated Assault - DV	2	0		2	6	-66.67%	34	30	13.33%
Violent Total:		5	2	150.00%	17	23	-26.09%	114	113	0.88%
Property	Burglary - Residential	2	0		9	10	-10.00%	68	66	3.03%
	Burglary Garage	1	1	0.00%	3	9	-66.67%	29	36	-19.44%
	Burglary Commercial	1	1	0.00%	5	4	25.00%	38	67	-43.28%
	Larceny	32	30	6.67%	116	97	19.59%	764	642	19.00%
	Vehicle Theft	5	4	25.00%	18	16	12.50%	129	153	-15.69%
	Arson	1	0		3	0		17	9	88.89%
Property Total:		42	36	16.67%	154	136	13.24%	1045	973	7.40%
Preliminary Part 1 Crime Totals:		47	38	23.68%	171	159	7.55%	1159	1086	6.72%
Current 7 Day Period:		8/4/2024 - 8/10/2024			Prior 7 Day Period:		7/28/2024 - 8/3/2024			
Current 28 Day Period:		7/14/2024 - 8/10/2024			Prior 28 Day Period:		6/16/2024 - 7/13/2024			
Current YTD Day Period:		1/1/2024 - 8/10/2024			Prior YTD Period:		1/1/2023 - 8/10/2023			

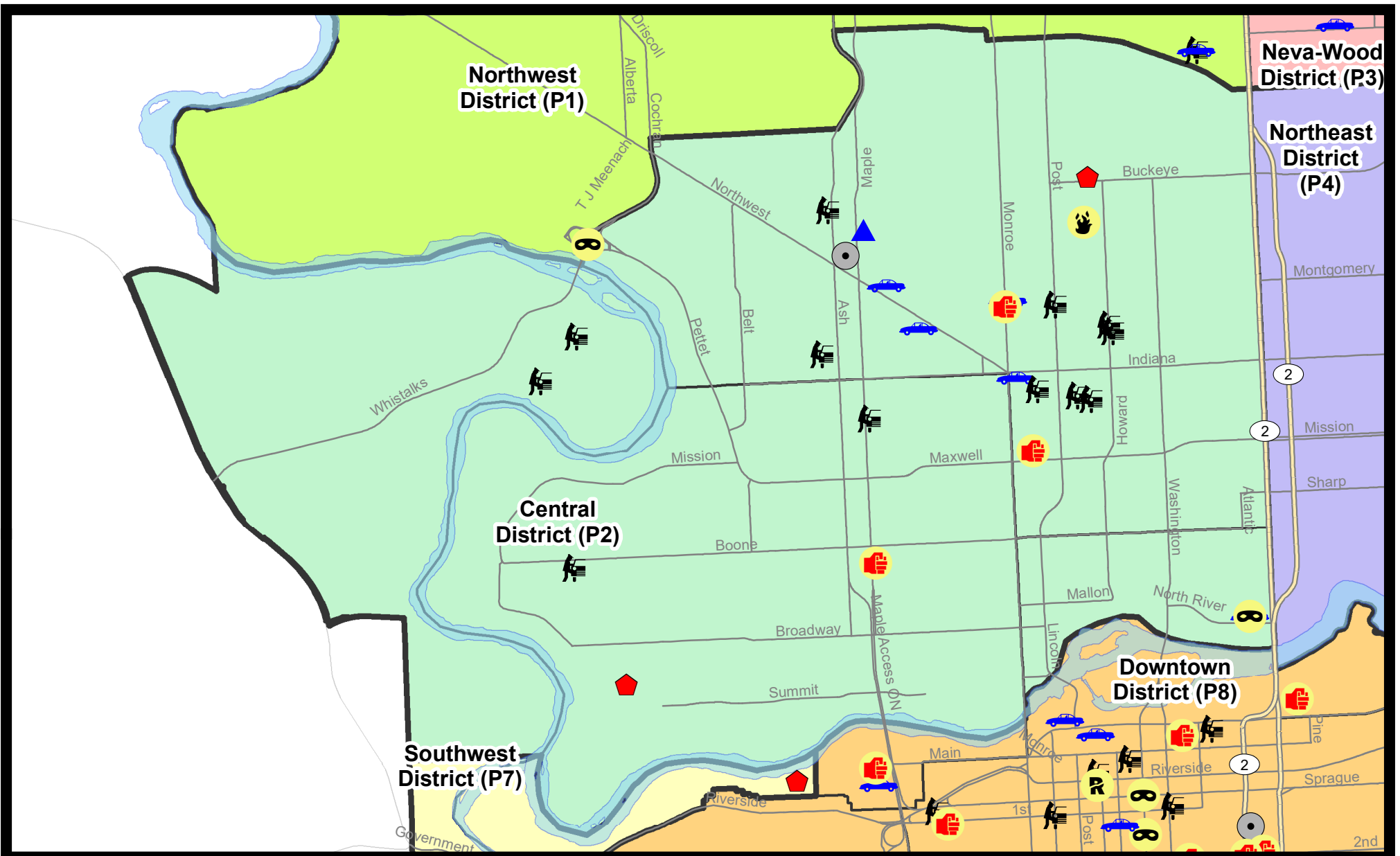
Prepared by SPD Crime Analysis Office - Monday, August 12, 2024

NOTE: SPD moved from UCR to the NIBRS reporting standard on 10/4/16 following the transition to a new RMS System. [Numbers on CompStat reports prior to this date should not be used as a comparison to those on this report.](#) Additional info on these reporting standards can be found on the FBI website: <https://ucr.fbi.gov/nibrs-overview>

This chart represents Preliminary counts of selected crime categories from Police Case Reports. Full statistical analysis to determine the confidence level of this data has not been performed. The % change columns on the preliminary counts differ from the percentage change on the NIBRS crime report, sometimes significantly. The CompStat report is designed for operational use and includes only selected NIBRS categories and coding less complex than full NIBRS rules. Official statistics for these and other NIBRS categories can be found on WASPC & FBI websites once available.



Note: On 1/8/23 a boundary change to P2 added a portion of the P1 area into P2 (SPA2EG); Consequently activity in P2 will appear a bit higher if compared to printed CompStat reports prior to 1/8/23



City of Spokane
Central District (P2)
Selected
Crime Types
2024-08-04 to 2024-08-10
 Prepared By:
Crime Analysis Unit
Spokane Police Department

Legend


NIBRS Events

- Criminal Homicide
- Robbery Commercial
- Aggravated Assault
- Burglary Commercial
- Rape
- Robbery Person
- Burglary Residential
- Vehicle Prowling
- Burglary Garage
- Vehicle Theft
- Arson

*Cases Represent LERMS Crime Codes
 Points may indicate multiple events
 Note: Veh Prowl is only Larceny category displayed*



For Additional Information on Incidents pertaining to an Area, Trend, or Pattern Contact Information Analysis



THIS IS NOT A LEGAL DOCUMENT:
The information shown on this map is compiled from various sources and is subject to constant revision. Information shown on this map should not be used to determine the location of facilities in relationship to property lines, section lines, streets, etc.

Sunday - Saturday

8/4/2024 TO 8/10/2024



NW - Central District (P2)

<u>A/C</u>	<u>Offense Statute</u>	<u>Address</u>	<u>Reported Date</u>	<u>Dist</u>
SPA2EG				
C	ARSON 1D	2500 N WALL ST	8/5/2024	P1
C	ASSAULT 1D	N MONROE ST / W MANSFIELD AVE	8/8/2024	P1
C	ASSAULT 2D	1500 N LINCOLN ST	8/6/2024	P1
C	BURGLARY 2D COMMERCIAL	1600 W NORTHWEST BLVD	8/9/2024	P1
A	BURGLARY 2D GARAGE	1500 W YORK AVE	8/6/2024	P1
C	RESIDENTIAL BURGLARY	600 W BUCKEYE AVE	8/7/2024	P1
C	ROBBERY 1D CARJACKING	W PETTET-T J MEENACH ACCESS RAMP / N	8/6/2024	P1
C	THEFT 1D ALL OTHER	W JACKSON AVE / N WALL ST	8/7/2024	P1
C	THEFT 2D ALL OTHER	1600 W NORTHWEST BLVD	8/6/2024	P2
C	THEFT 2D ALL OTHER	400 W MANSFIELD AVE	8/8/2024	P1
C	THEFT 2D FROM MOTOR VEHICLE	W KNOX AVE / N HOWARD ST	8/8/2024	P2
C	THEFT 2D FROM MOTOR VEHICLE	2600 N ASH ST	8/8/2024	P2
C	THEFT 2D FROM MOTOR VEHICLE	1700 W SHANNON AVE	8/9/2024	P2
C	THEFT 3D ALL OTHER	3200 N MADISON ST	8/6/2024	P1
C	THEFT 3D ALL OTHER	1500 N LINCOLN ST	8/8/2024	P2
A	THEFT 3D FROM MOTOR VEHICLE	1700 N WALL ST	8/6/2024	P2
C	THEFT 3D FROM MOTOR VEHICLE	800 W NORA AVE	8/6/2024	P1
C	THEFT 3D FROM MOTOR VEHICLE	700 W NORA AVE	8/6/2024	P1
C	THEFT 3D FROM MOTOR VEHICLE	2000 N HOWARD ST	8/8/2024	P2
A	THEFT 3D FROM MOTOR VEHICLE	W MANSFIELD AVE / N POST ST	8/9/2024	P2
C	THEFT 3D SHOPLIFTING	1700 W NORTHWEST BLVD	8/4/2024	P1
C	THEFT 3D SHOPLIFTING	1600 W NORTHWEST BLVD	8/5/2024	
C	THEFT 3D VEHICLE PARTS AND ACCESSORIES	2100 W FAIRVIEW AVE	8/8/2024	P2
C	THEFT 3D VEHICLE PARTS AND ACCESSORIES	1600 W NORTHWEST BLVD	8/9/2024	P2
C	THEFT 3D VEHICLE PARTS AND ACCESSORIES	2000 N CANNON ST	8/6/2024	
C	THEFT OF MOTOR VEHICLE	1400 W MONTGOMERY AVE	8/4/2024	P1
C	THEFT OF MOTOR VEHICLE	1300 W KNOX AVE	8/5/2024	P1
C	THEFT OF MOTOR VEHICLE	1800 N MONROE ST	8/5/2024	P1
C	THEFT OF MOTOR VEHICLE	2200 N MONROE ST	8/10/2024	P1
SPA2RS				
C	ROBBERY 1D PERSON	800 N DIVISION ST	8/4/2024	P1
C	THEFT OF MOTOR VEHICLE	800 N DIVISION ST	8/4/2024	P1
SPA2WC				
C	ASSAULT 2D	1500 W GARDNER AVE	8/6/2024	P4
C	MAIL THEFT	800 N SUMMIT BLVD	8/4/2024	P1
C	MAIL THEFT	2600 W SHARP AVE	8/7/2024	P2
C	MAIL THEFT	1200 W BOONE AVE	8/8/2024	P2

For protection of victim privacy, the entire address on sexual assault crimes has been redacted.

A/C	Offense Statute	Address	Reported Date	Dist
C	RESIDENTIAL BURGLARY	2600 W BRIDGE AVE	8/7/2024	P1
C	THEFT 2D FROM MOTOR VEHICLE	1500 W AUGUSTA AVE	8/10/2024	P2
C	THEFT 3D ALL OTHER	1200 N NETTLETON ST	8/4/2024	P2
C	THEFT 3D ALL OTHER	1400 N JEFFERSON ST	8/8/2024	P2
C	THEFT 3D FROM BUILDING	1200 N ASH ST	8/4/2024	P1
C	THEFT 3D FROM BUILDING	1900 W MALLON AVE	8/4/2024	P2
C	THEFT 3D FROM MOTOR VEHICLE	1100 N A ST	8/7/2024	P2
C	THEFT 3D VEHICLE PARTS AND ACCESSORIES	2000 W SHARP AVE	8/4/2024	P2

SPA2WH

C	THEFT 2D FROM BUILDING	3800 W WHISTALKS WAY	8/6/2024	P2
C	THEFT 2D FROM BUILDING	1900 N HOLY NAMES CT	8/8/2024	P2
C	THEFT 2D FROM MOTOR VEHICLE	1900 N HOLY NAMES CT	8/5/2024	P2
C	THEFT 3D FROM MOTOR VEHICLE	2800 W ELLIOTT DR	8/9/2024	P1

SPOKANE POLICE DEPARTMENT

Northeast Precinct

BAKER Sector

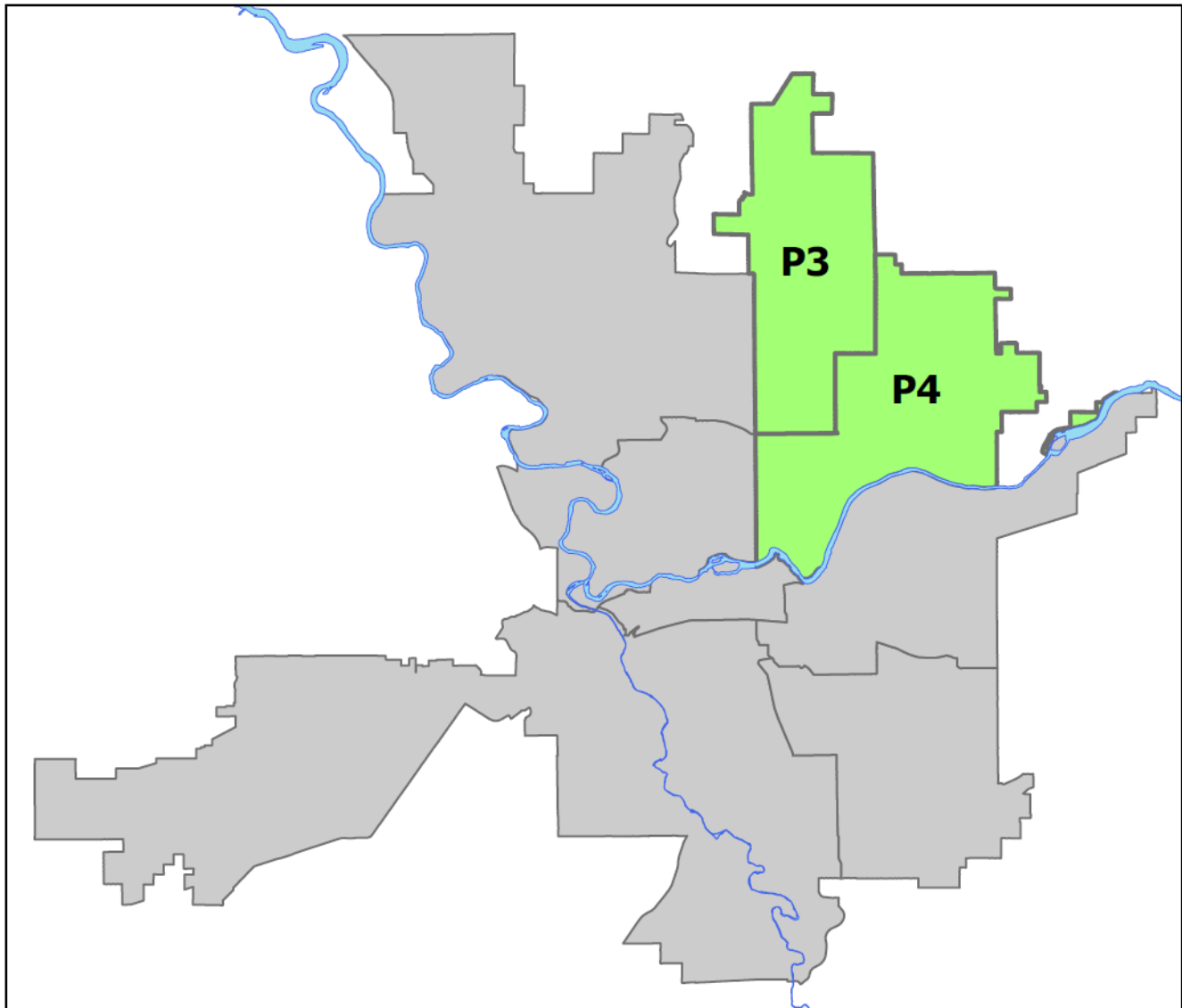


PSA Commander

Captain Shawn Kendall

NevaWood District (P3)

Northeast District (P4)



POLICE SUMMARY - Ending: Saturday, August 10, 2024

NORTHEAST PRECINCT (P3, P4) BAKER SECTOR



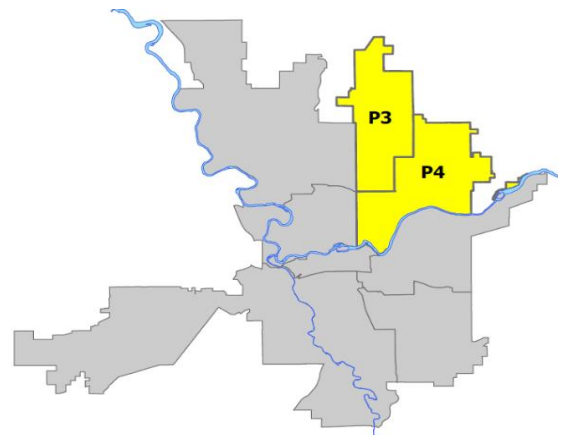
Preliminary IBR Counts

NIBRS Categories (Part 1 Selected)		7 Day Comparison			28 Day Comparison			YTD Comparison		
		Current	Prior	Percent	Current	Prior	Percent	Current	Prior	Percent
Violent	Criminal Homicide	0	0		1	1	0.00%	4	4	0.00%
	Rape	1	2	-50.00%	5	5	0.00%	31	42	-26.19%
	Robbery - Commercial	0	0		0	7	-100.00%	27	40	-32.50%
	Robbery - Person	1	2	-50.00%	6	0		40	51	-21.57%
	Aggravated Assault - Non DV	4	5	-20.00%	21	9	133.33%	107	122	-12.30%
	Aggravated Assault - DV	4	4	0.00%	17	17	0.00%	83	88	-5.68%
Violent Total:		10	13	-23.08%	50	39	28.21%	292	347	-15.85%
Property	Burglary - Residential	2	3	-33.33%	9	10	-10.00%	111	240	-53.75%
	Burglary Garage	2	4	-50.00%	6	9	-33.33%	70	116	-39.66%
	Burglary Commercial	2	1	100.00%	8	8	0.00%	106	138	-23.19%
	Larceny	56	73	-23.29%	246	218	12.84%	1830	2262	-19.10%
	Vehicle Theft	10	8	25.00%	33	22	50.00%	277	411	-32.60%
	Arson	0	0		0	1	-100.00%	15	18	-16.67%
Property Total:		72	89	-19.10%	302	268	12.69%	2409	3185	-24.36%
Preliminary Part 1 Crime Totals:		82	102	-19.61%	352	307	14.66%	2701	3532	-23.53%
Current 7 Day Period:		8/4/2024 - 8/10/2024			Prior 7 Day Period:		7/28/2024 - 8/3/2024			
Current 28 Day Period:		7/14/2024 - 8/10/2024			Prior 28 Day Period:		6/16/2024 - 7/13/2024			
Current YTD Day Period:		1/1/2024 - 8/10/2024			Prior YTD Period:		1/1/2023 - 8/10/2023			

Prepared by SPD Crime Analysis Office - Monday, August 12, 2024

NOTE: SPD moved from UCR to the NIBRS reporting standard on 10/4/16 following the transition to a new RMS System. [Numbers on CompStat reports prior to this date should not be used as a comparison to those on this report.](#) Additional info on these reporting standards can be found on the FBI website: <https://ucr.fbi.gov/nibrs-overview>

This chart represents Preliminary counts of selected crime categories from Police Case Reports. Full statistical analysis to determine the confidence level of this data has not been performed. The % change columns on the preliminary counts differ from the percentage change on the NIBRS crime report, sometimes significantly. The CompStat report is designed for operational use and includes only selected NIBRS categories and coding less complex than full NIBRS rules. Official statistics for these and other NIBRS categories can be found on WASPC & FBI websites once available.



Note: On 1/8/23 boundary changes were implemented dividing the North Precinct into two (NW and NE). The Northeast Precinct BAKER Sector consists of P3 and P4; Consequently this page did not exist on printed reports prior to 1/8/23

POLICE SUMMARY - Ending: Saturday, August 10, 2024



NE - Neva-Wood District (P3)

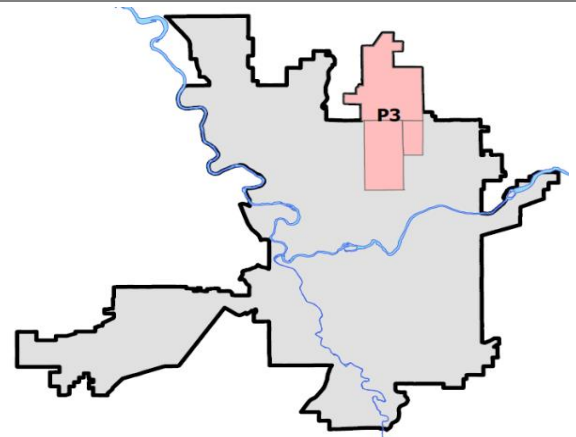
Preliminary IBR Counts

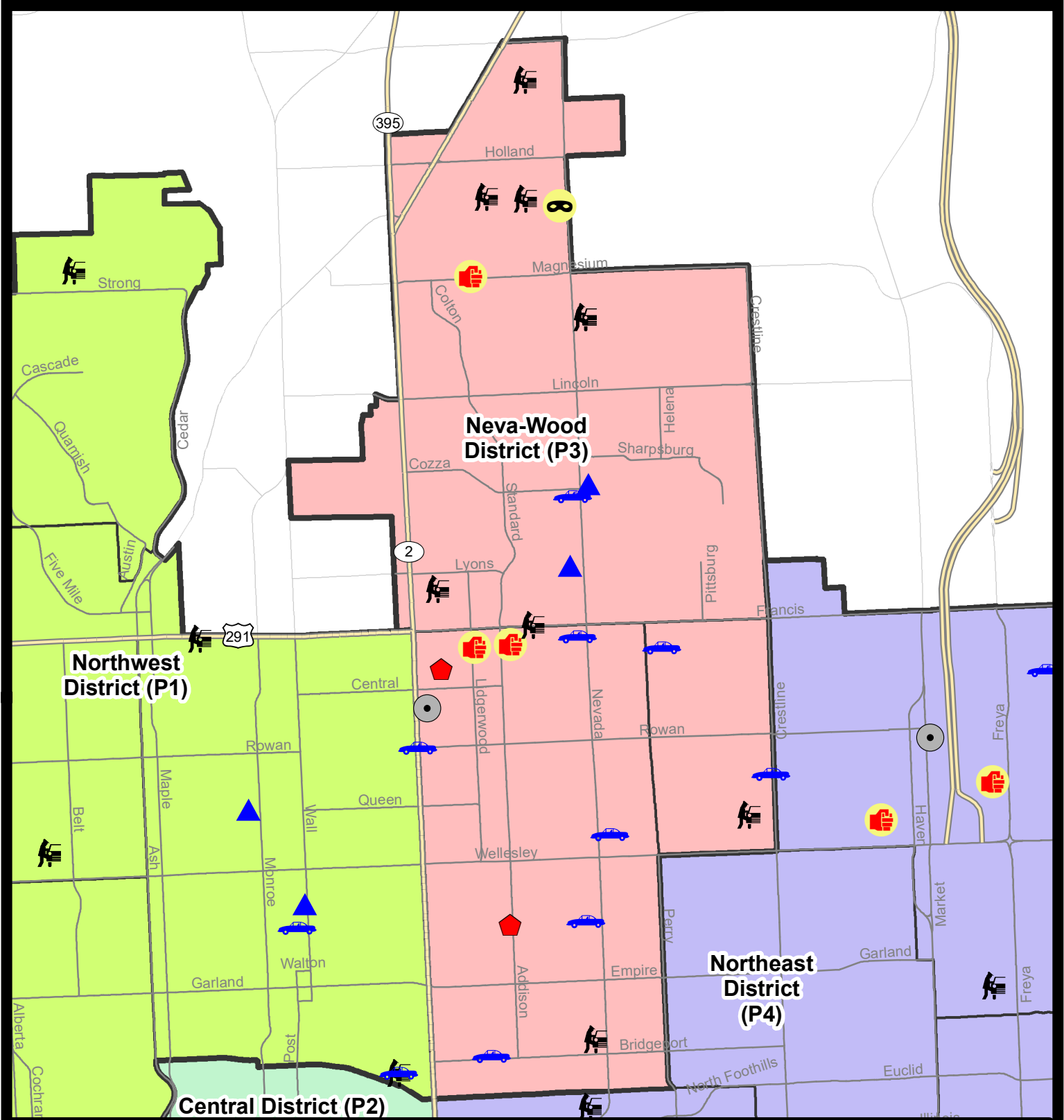
NIBRS Categories (Part 1 Selected)		7 Day Comparison			28 Day Comparison			YTD Comparison		
		Current	Prior	Percent	Current	Prior	Percent	Current	Prior	Percent
Violent	Criminal Homicide	0	0		0	1	-100.00%	1	2	-50.00%
	Rape	0	1	-100.00%	1	2	-50.00%	16	24	-33.33%
	Robbery - Commercial	0	0		0	4	-100.00%	13	28	-53.57%
	Robbery - Person	1	0		1	0		20	22	-9.09%
	Aggravated Assault - Non DV	1	1	0.00%	8	4	100.00%	48	48	0.00%
	Aggravated Assault - DV	3	2	50.00%	9	7	28.57%	40	55	-27.27%
Violent Total:		5	4	25.00%	19	18	5.56%	138	179	-22.91%
Property	Burglary - Residential	2	1	100.00%	3	4	-25.00%	58	130	-55.38%
	Burglary Garage	2	2	0.00%	4	5	-20.00%	43	79	-45.57%
	Burglary Commercial	1	1	0.00%	3	5	-40.00%	55	98	-43.88%
	Larceny	35	49	-28.57%	157	137	14.60%	1133	1558	-27.28%
	Vehicle Theft	8	6	33.33%	22	13	69.23%	145	221	-34.39%
	Arson	0	0		0	1	-100.00%	4	14	-71.43%
Property Total:		48	59	-18.64%	189	165	14.55%	1438	2100	-31.52%
Preliminary Part 1 Crime Totals:		53	63	-15.87%	208	183	13.66%	1576	2279	-30.85%
Current 7 Day Period:		8/4/2024 - 8/10/2024			Prior 7 Day Period:		7/28/2024 - 8/3/2024			
Current 28 Day Period:		7/14/2024 - 8/10/2024			Prior 28 Day Period:		6/16/2024 - 7/13/2024			
Current YTD Day Period:		1/1/2024 - 8/10/2024			Prior YTD Period:		1/1/2023 - 8/10/2023			

Prepared by SPD Crime Analysis Office - Monday, August 12, 2024

NOTE: SPD moved from UCR to the NIBRS reporting standard on 10/4/16 following the transition to a new RMS System. [Numbers on CompStat reports prior to this date should not be used as a comparison to those on this report.](#) Additional info on these reporting standards can be found on the FBI website: <https://ucr.fbi.gov/nibrs-overview>

This chart represents Preliminary counts of selected crime categories from Police Case Reports. Full statistical analysis to determine the confidence level of this data has not been performed. The % change columns on the preliminary counts differ from the percentage change on the NIBRS crime report, sometimes significantly. The CompStat report is designed for operational use and includes only selected NIBRS categories and coding less complex than full NIBRS rules. Official statistics for these and other NIBRS categories can be found on WASPC & FBI websites once available.





City of Spokane
Neva-Wood District (P3)
Selected Crime Codes
2024-08-04 to 2024-08-10
 Prepared By:
Crime Analysis Unit
Spokane Police Department

Legend

Criminal Homicide	Robbery Person	Burglary Commercial
Rape	Aggravated Assault	Vehicle Prowling
Robbery Commercial	Burglary Residential	Vehicle Theft
Burglary Garage	Arson	SPOKANE POLICE

*Cases Represent LERMS Crime Codes
 Points may indicate multiple events
 Note: Veh Prowl is only Larceny displayed*

For Additional Information on Incidents pertaining to an Area, Trend, or Pattern Contact Information Analysis

0 0.2 0.4 0.8 Miles

Geographic Information System

SPOKANE

THIS IS NOT A LEGAL DOCUMENT. The information shown on this map is compiled from various sources and is subject to constant revision. Information shown on this map should not be used to determine the location of facilities in relationship to property lines, section lines, streets, etc.

Sunday - Saturday

8/4/2024 TO 8/10/2024

NE - Neva-Wood District (P3)



<u>A/C</u>	<u>Offense Statute</u>	<u>Address</u>	<u>Reported Date</u>	<u>Dist</u>
<u>SPB3NL</u>				
C	ASSAULT 2D	6100 N LIDGERWOOD ST	8/9/2024	P4
C	HARASSMENT FELONY WEAPON INVOLVED	6100 N WISCOMB ST	8/9/2024	P3
C	ORGANIZED RETAIL THEFT 2D	5500 N DIVISION ST	8/10/2024	P4
A	RESIDENTIAL BURGLARY	6000 N MAYFAIR ST	8/6/2024	P4
C	RESIDENTIAL BURGLARY	400 E RICH AVE	8/10/2024	P4
C	RETAIL THEFT WITH SPECIAL CIRCUMSTANCES 3D	5800 N DIVISION ST	8/4/2024	P3
C	RETAIL THEFT WITH SPECIAL CIRCUMSTANCES 3D	E CENTRAL AVE / N MAYFAIR ST	8/9/2024	P4
C	SHOPLIFTING BURGLARY	5800 N DIVISION ST	8/7/2024	P4
C	THEFT 3D ALL OTHER	600 E BRIDGEPORT AVE	8/6/2024	P3
C	THEFT 3D ALL OTHER	100 E LONGFELLOW AVE	8/9/2024	P4
C	THEFT 3D ALL OTHER	600 E PRINCETON AVE	8/4/2024	
C	THEFT 3D FROM MOTOR VEHICLE	900 E COURTLAND AVE	8/9/2024	
C	THEFT 3D SHOPLIFTING	5500 N DIVISION ST	8/9/2024	P3
C	THEFT 3D SHOPLIFTING	4700 N DIVISION ST	8/10/2024	P4
C	THEFT 3D SHOPLIFTING	4700 N DIVISION ST	8/4/2024	
C	THEFT 3D SHOPLIFTING	4700 N DIVISION ST	8/5/2024	
C	THEFT 3D SHOPLIFTING	4700 N DIVISION ST	8/8/2024	
C	THEFT 3D SHOPLIFTING	4700 N DIVISION ST	8/9/2024	
C	THEFT OF MOTOR VEHICLE	N DIVISION ST / E ROWAN AVE	8/4/2024	P3
C	THEFT OF MOTOR VEHICLE	1000 E WABASH AVE	8/5/2024	P4
C	THEFT OF MOTOR VEHICLE	900 E DECATUR AVE	8/8/2024	P3
C	THEFT OF MOTOR VEHICLE	800 E RICH AVE	8/8/2024	P3
C	THEFT OF MOTOR VEHICLE	300 E BRIDGEPORT AVE	8/8/2024	P2
<u>SPB3SH</u>				
C	ASSAULT 2D	400 E MAGNESIUM RD	8/5/2024	P4
C	ASSAULT 3D WEAPON OR NEGLIGENT INJURY	9200 N NEVADA ST	8/7/2024	P4
A	BURGLARY 2D FENCED AREA	6500 N PERRY ST	8/5/2024	P4
C	BURGLARY 2D GARAGE	900 E LYONS AVE	8/7/2024	P4
C	BURGLARY 2D GARAGE	1000 E COZZA DR	8/9/2024	P3
C	ROBBERY 1D PERSON	9200 N NEVADA ST	8/7/2024	P4
C	THEFT 2D FROM MOTOR VEHICLE	600 E FRANCIS AVE	8/7/2024	P3
C	THEFT 2D SHOPLIFTING	9200 N COLTON ST	8/7/2024	P4
C	THEFT 3D ALL OTHER	6700 N DIVISION ST	8/7/2024	P3
C	THEFT 3D FROM BUILDING	9600 N NEWPORT HWY	8/5/2024	P4
C	THEFT 3D FROM BUILDING	8800 N COLTON ST	8/9/2024	P4
C	THEFT 3D FROM BUILDING	9500 N NEWPORT HWY	8/10/2024	P4
C	THEFT 3D FROM MOTOR VEHICLE	9900 N NEWPORT HWY	8/5/2024	P3
C	THEFT 3D FROM MOTOR VEHICLE	9200 N NEVADA ST	8/5/2024	P3

For protection of victim privacy, the entire address on sexual assault crimes has been redacted.

A/C	Offense Statute	Address	Reported Date	Dist
C	THEFT 3D FROM MOTOR VEHICLE	8400 N NEVADA ST	8/7/2024	P3
C	THEFT 3D FROM MOTOR VEHICLE	6600 N DIVISION ST	8/8/2024	P3
A	THEFT 3D FROM MOTOR VEHICLE	9200 N COLTON ST	8/9/2024	P3
C	THEFT 3D FROM MOTOR VEHICLE	8400 N NEVADA ST	8/10/2024	P3
C	THEFT 3D SHOPLIFTING	9200 N COLTON ST	8/4/2024	P3
C	THEFT 3D SHOPLIFTING	9200 N COLTON ST	8/8/2024	P6
C	THEFT 3D SHOPLIFTING	9200 N COLTON ST	8/9/2024	P4
C	THEFT 3D SHOPLIFTING	9200 N COLTON ST	8/9/2024	P4
C	THEFT 3D SHOPLIFTING	6600 N DIVISION ST	8/4/2024	
C	THEFT 3D VEHICLE PARTS AND ACCESSORIES	9900 N NEWPORT HWY	8/5/2024	P3
C	THEFT 3D VEHICLE PARTS AND ACCESSORIES	7800 N MORTON ST	8/9/2024	P3
C	THEFT OF MOTOR VEHICLE	7200 N NEVADA ST	8/7/2024	P4

SPB3WH

C	MAIL THEFT	1500 E CROWN AVE	8/9/2024	P4
C	THEFT 3D FROM MOTOR VEHICLE	4900 N NAPA ST	8/5/2024	P4
C	THEFT OF MOTOR VEHICLE	1500 E DALKE AVE	8/5/2024	P4
C	THEFT OF MOTOR VEHICLE	5200 N CRESTLINE ST	8/5/2024	P4



NE - Northeast District (P4)

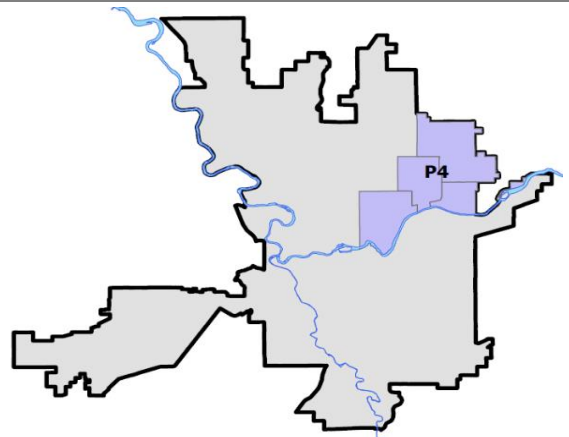
Preliminary IBR Counts

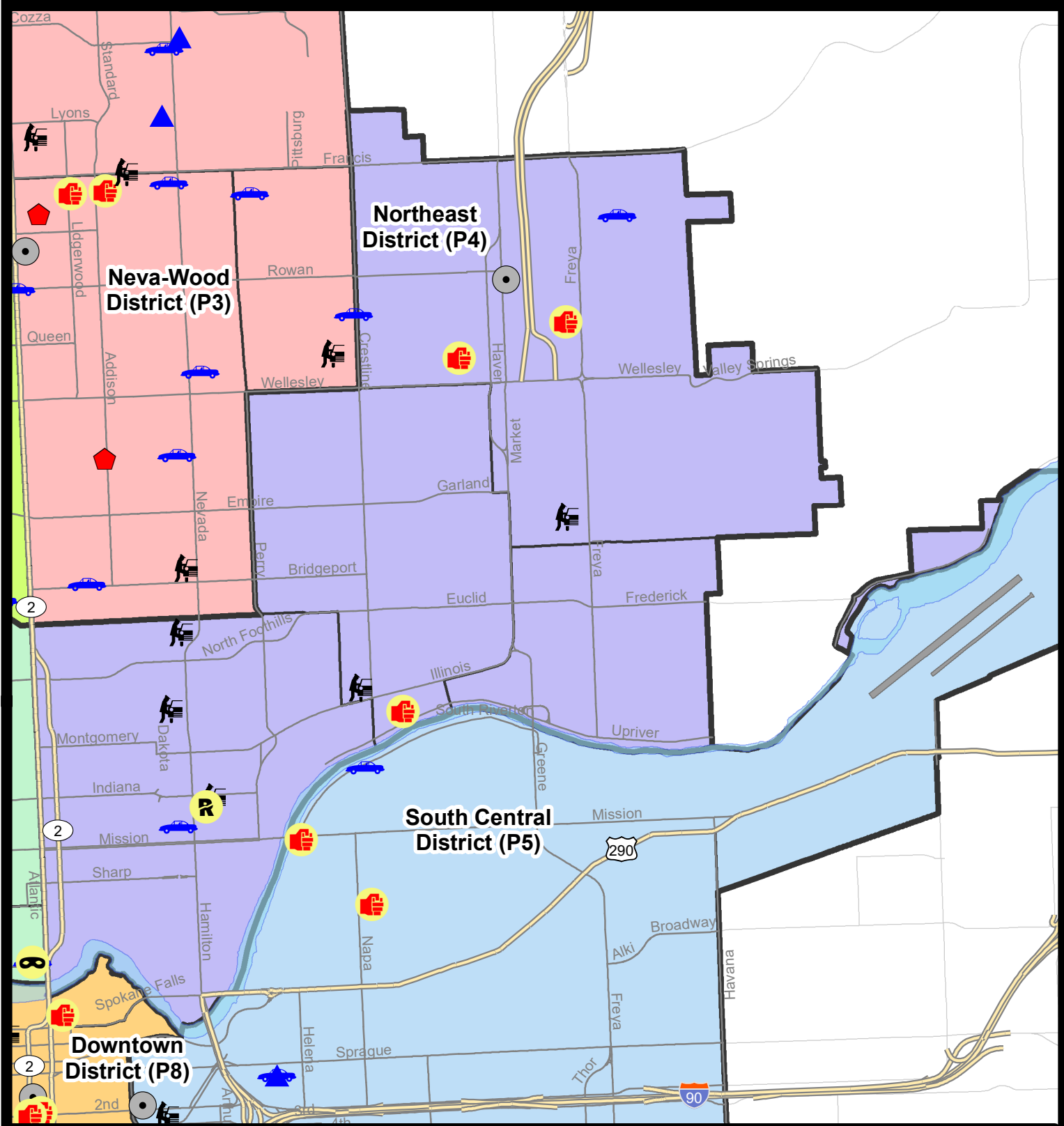
NIBRS Categories (Part 1 Selected)	7 Day Comparison			28 Day Comparison			YTD Comparison		
	Current	Prior	Percent	Current	Prior	Percent	Current	Prior	Percent
Violent									
Criminal Homicide	0	0		1	0		3	2	50.00%
Rape	1	1	0.00%	4	3	33.33%	15	18	-16.67%
Robbery - Commercial	0	0		0	3	-100.00%	14	12	16.67%
Robbery - Person	0	2	-100.00%	5	0		20	29	-31.03%
Aggravated Assault - Non DV	3	4	-25.00%	13	5	160.00%	59	74	-20.27%
Aggravated Assault - DV	1	2	-50.00%	8	10	-20.00%	43	33	30.30%
Violent Total:	5	9	-44.44%	31	21	47.62%	154	168	-8.33%
Property									
Burglary - Residential	0	2	-100.00%	6	6	0.00%	53	110	-51.82%
Burglary Garage	0	2	-100.00%	2	4	-50.00%	27	37	-27.03%
Burglary Commercial	1	0		5	3	66.67%	51	40	27.50%
Larceny	21	24	-12.50%	89	81	9.88%	697	704	-0.99%
Vehicle Theft	2	2	0.00%	11	9	22.22%	132	190	-30.53%
Arson	0	0		0	0		11	4	175.00%
Property Total:	24	30	-20.00%	113	103	9.71%	971	1085	-10.51%
Preliminary Part 1 Crime Totals:	29	39	-25.64%	144	124	16.13%	1125	1253	-10.22%
Current 7 Day Period:	8/4/2024 - 8/10/2024			Prior 7 Day Period:	7/28/2024 - 8/3/2024				
Current 28 Day Period:	7/14/2024 - 8/10/2024			Prior 28 Day Period:	6/16/2024 - 7/13/2024				
Current YTD Day Period:	1/1/2024 - 8/10/2024			Prior YTD Period:	1/1/2023 - 8/10/2023				

Prepared by SPD Crime Analysis Office - Monday, August 12, 2024

NOTE: SPD moved from UCR to the NIBRS reporting standard on 10/4/16 following the transition to a new RMS System. [Numbers on CompStat reports prior to this date should not be used as a comparison to those on this report.](#) Additional info on these reporting standards can be found on the FBI website: <https://ucr.fbi.gov/nibrs-overview>

This chart represents Preliminary counts of selected crime categories from Police Case Reports. Full statistical analysis to determine the confidence level of this data has not been performed. The % change columns on the preliminary counts differ from the percentage change on the NIBRS crime report, sometimes significantly. The CompStat report is designed for operational use and includes only selected NIBRS categories and coding less complex than full NIBRS rules. Official statistics for these and other NIBRS categories can be found on WASPC & FBI websites once available.





City of Spokane
Northeast District (P4)
Selected Crime Codes
2024-08-04 to 2024-08-10
 Prepared By:
Crime Analysis Unit
Spokane Police Department

Legend

Criminal Homicide	Robbery Person	Burglary Commercial
Rape	Aggravated Assault	Vehicle Prowling
Robbery Commercial	Burglary Residential	Vehicle Theft
	Burglary Garage	Arson

*Cases Represent LERMS Crime Codes
 Points may indicate multiple events
 Note: Veh Prowl is only Larceny displayed*

For Additional Information on Incidents pertaining to an Area, Trend, or Pattern Contact Information Analysis

0 0.2 0.4 0.8 Miles

SPokane
Police

THIS IS NOT A LEGAL DOCUMENT. The information shown on this map is compiled from various sources and is subject to constant revision. Information shown on this map should not be used to determine the location of facilities in relationship to property lines, section lines, streets, etc.

Sunday - Saturday

8/4/2024 TO 8/10/2024

NE - Northeast District (P4)



<u>A/C</u>	<u>Offense Statute</u>	<u>Address</u>	<u>Reported Date</u>	<u>Dist</u>
C	ASSAULT 3D WEAPON OR NEGLIGENT INJURY	E WELLESLEY AVE	8/9/2024	P4
<u>SPB4BE</u>				
C	ASSAULT 4D WEAPON	2200 E NORTH CRESCENT AVE	8/7/2024	P4
C	THEFT 2D ALL OTHER	1800 E RICH AVE	8/8/2024	
C	THEFT 2D FROM MOTOR VEHICLE	2000 E MARIETTA AVE	8/10/2024	P4
C	THEFT 3D ALL OTHER	2400 E ROCKWELL AVE	8/4/2024	P4
C	THEFT 3D FROM BUILDING	1700 E LIBERTY AVE	8/10/2024	P4
<u>SPB4HI</u>				
C	ASSAULT 2D	4800 N NELSON ST	8/6/2024	P4
C	ASSAULT 3D WEAPON OR NEGLIGENT INJURY	E QUEEN AVE / N FERRALL ST	8/6/2024	P4
C	BURGLARY 2D COMMERCIAL	5400 N MARKET ST	8/5/2024	P4
A	BURGLARY 2D FENCED AREA	3700 E EVERETT AVE	8/7/2024	P4
C	THEFT 1D ALL OTHER	3200 E GARNET AVE	8/7/2024	P4
C	THEFT 2D FROM MOTOR VEHICLE	3600 N FERRALL ST	8/7/2024	P4
A	THEFT 3D ALL OTHER	5000 N NELSON ST	8/9/2024	P4
C	THEFT 3D ALL OTHER	3900 N FREYA ST	8/6/2024	
A	THEFT 3D FROM BUILDING	5400 N MARKET ST	8/5/2024	P4
C	THEFT 3D VEHICLE PARTS AND ACCESSORIES	6200 N MARKET ST	8/5/2024	P4
C	THEFT OF MOTOR VEHICLE	3800 E CENTRAL AVE	8/7/2024	P4
<u>SPB4LO</u>				
C	RAPE 2D		8/4/2024	P7
C	THEFT 2D ALL OTHER	900 E MISSION AVE	8/8/2024	P4
C	THEFT 2D FROM BUILDING	1400 E MISSION AVE	8/7/2024	P4
C	THEFT 2D FROM MOTOR VEHICLE	900 E INDIANA AVE	8/5/2024	P4
C	THEFT 3D ALL OTHER	N STANDARD ST / E CLEVELAND AVE	8/8/2024	P4
C	THEFT 3D ALL OTHER	1500 E ILLINOIS AVE	8/9/2024	P4
C	THEFT 3D FROM BUILDING	800 E BALDWIN AVE	8/8/2024	P4
C	THEFT 3D FROM BUILDING	900 E BOONE AVE	8/10/2024	P4
C	THEFT 3D FROM MOTOR VEHICLE	E JACKSON AVE / N CINCINNATI ST	8/6/2024	P4
C	THEFT 3D FROM MOTOR VEHICLE	2900 N HAMILTON ST	8/9/2024	P6
C	THEFT 3D SHOPLIFTING	2000 N HAMILTON ST	8/5/2024	P4
C	THEFT OF MOTOR VEHICLE	N CINCINNATI ST / E AUGUSTA AVE	8/5/2024	P4

SPOKANE POLICE DEPARTMENT



South Precinct CHARLIE Sector

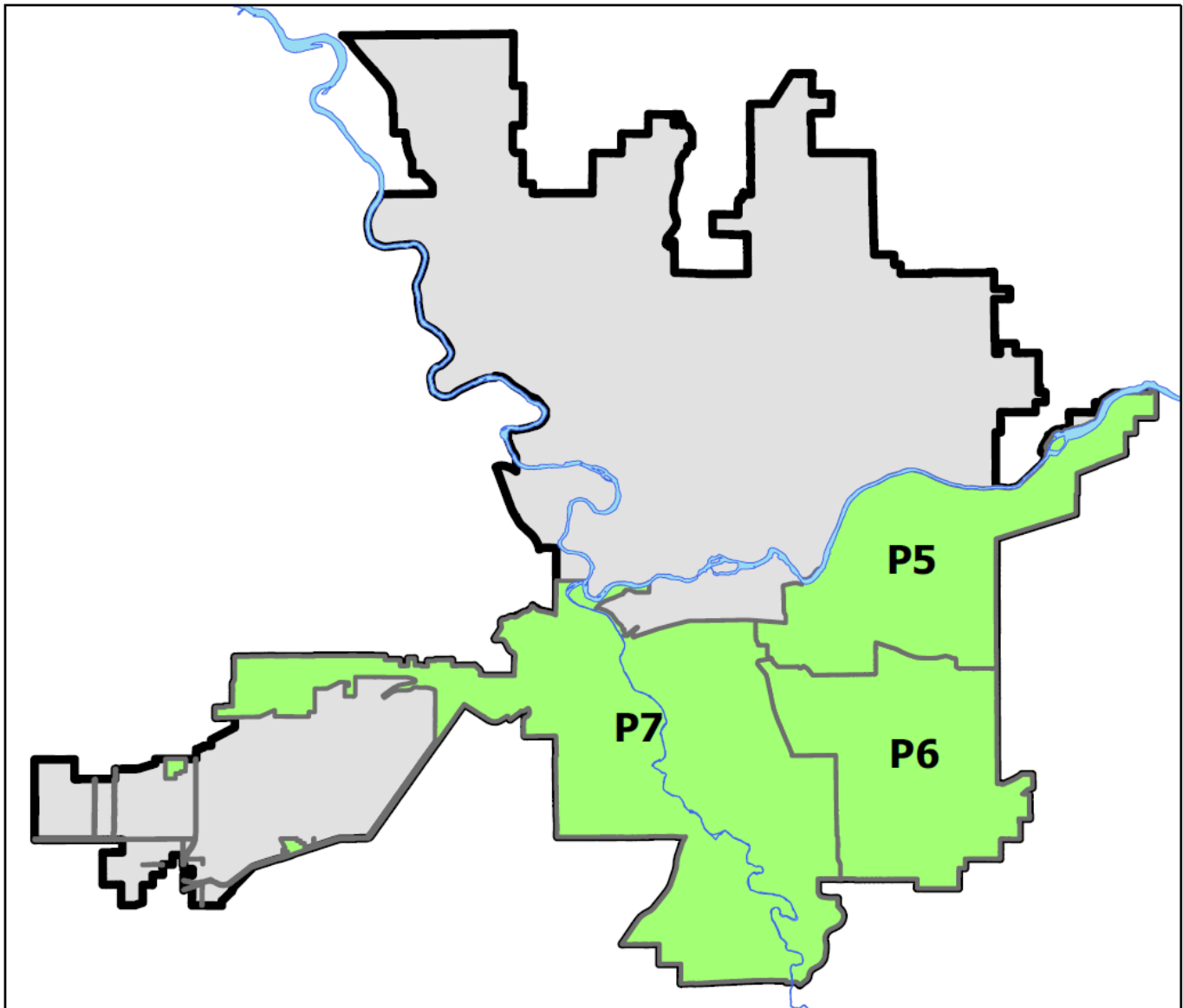
PSA Commander

Captain Matt Cowles

South Central District (P5)

Southeast District (P6)

Southwest District (P7)



POLICE SUMMARY - Ending: Saturday, August 10, 2024

SOUTH PRECINCT (P5, P6, P7) CHARLIE SECTOR



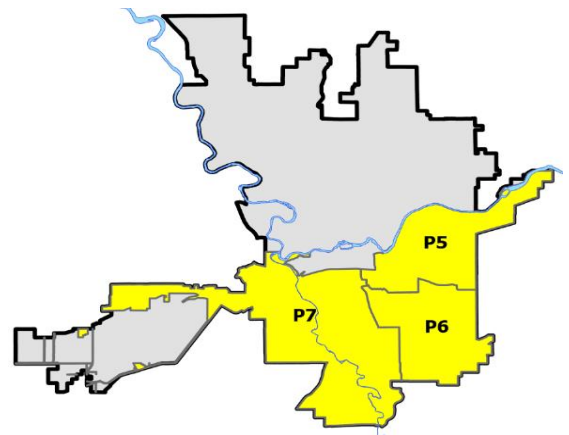
Preliminary IBR Counts

NIBRS Categories (Part 1 Selected)	7 Day Comparison			28 Day Comparison			YTD Comparison		
	Current	Prior	Percent	Current	Prior	Percent	Current	Prior	Percent
Violent									
Criminal Homicide	0	0		0	0		3	5	-40.00%
Rape	0	0		2	4	-50.00%	36	44	-18.18%
Robbery - Commercial	0	0		1	0		14	9	55.56%
Robbery - Person	0	0		2	2	0.00%	24	28	-14.29%
Aggravated Assault - Non DV	3	5	-40.00%	14	5	180.00%	75	86	-12.79%
Aggravated Assault - DV	3	1	200.00%	12	7	71.43%	69	56	23.21%
Violent Total:	6	6	0.00%	31	18	72.22%	221	228	-3.07%
Property									
Burglary - Residential	5	4	25.00%	19	8	137.50%	111	112	-0.89%
Burglary Garage	3	3	0.00%	13	9	44.44%	79	101	-21.78%
Burglary Commercial	1	1	0.00%	6	13	-53.85%	63	91	-30.77%
Larceny	38	49	-22.45%	158	145	8.97%	1105	1419	-22.13%
Vehicle Theft	5	1	400.00%	19	15	26.67%	171	292	-41.44%
Arson	1	0		5	6	-16.67%	24	10	140.00%
Property Total:	53	58	-8.62%	220	196	12.24%	1553	2025	-23.31%
Preliminary Part 1 Crime Totals:	59	64	-7.81%	251	214	17.29%	1774	2253	-21.26%
Current 7 Day Period:	8/4/2024 - 8/10/2024			Prior 7 Day Period:	7/28/2024 - 8/3/2024				
Current 28 Day Period:	7/14/2024 - 8/10/2024			Prior 28 Day Period:	6/16/2024 - 7/13/2024				
Current YTD Day Period:	1/1/2024 - 8/10/2024			Prior YTD Period:	1/1/2023 - 8/10/2023				

Prepared by SPD Crime Analysis Office - Monday, August 12, 2024

NOTE: SPD moved from UCR to the NIBRS reporting standard on 10/4/16 following the transition to a new RMS System. [Numbers on CompStat reports prior to this date should not be used as a comparison to those on this report.](#) Additional info on these reporting standards can be found on the FBI website: <https://ucr.fbi.gov/nibrs-overview>

This chart represents Preliminary counts of selected crime categories from Police Case Reports. Full statistical analysis to determine the confidence level of this data has not been performed. The % change columns on the preliminary counts differ from the percentage change on the NIBRS crime report, sometimes significantly. The CompStat report is designed for operational use and includes only selected NIBRS categories and coding less complex than full NIBRS rules. Official statistics for these and other NIBRS categories can be found on WASPC & FBI websites once available.



Note: On 1/8/23 boundary changes incorporated portions of P7 into the Downtown Precinct (SPD8BA and SPD8PV); Consequently activity in P7 will appear lower if compared to printed CompStat reports prior to 1/8/23



SE - South Central District (P5)

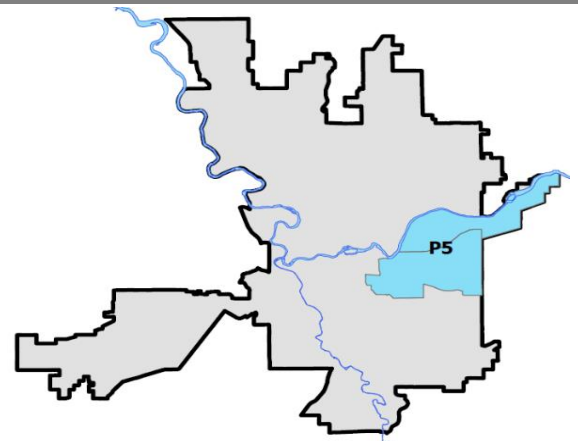
Preliminary IBR Counts

NIBRS Categories (Part 1 Selected)		7 Day Comparison			28 Day Comparison			YTD Comparison		
		Current	Prior	Percent	Current	Prior	Percent	Current	Prior	Percent
Violent	Criminal Homicide	0	0		0	0		0	2	-100.00%
	Rape	0	0		0	2	-100.00%	13	22	-40.91%
	Robbery - Commercial	0	0		0	0		2	2	0.00%
	Robbery - Person	0	0		1	2	-50.00%	9	17	-47.06%
	Aggravated Assault - Non DV	2	3	-33.33%	6	2	200.00%	40	43	-6.98%
	Aggravated Assault - DV	2	1	100.00%	7	3	133.33%	30	32	-6.25%
Violent Total:		4	4	0.00%	14	9	55.56%	94	118	-20.34%
Property	Burglary - Residential	1	0		4	2	100.00%	38	36	5.56%
	Burglary Garage	2	2	0.00%	6	3	100.00%	27	27	0.00%
	Burglary Commercial	1	1	0.00%	3	8	-62.50%	33	56	-41.07%
	Larceny	11	21	-47.62%	64	51	25.49%	417	492	-15.24%
	Vehicle Theft	2	0		6	3	100.00%	56	103	-45.63%
	Arson	0	0		0	3	-100.00%	10	6	66.67%
Property Total:		17	24	-29.17%	83	70	18.57%	581	720	-19.31%
Preliminary Part 1 Crime Totals:		21	28	-25.00%	97	79	22.78%	675	838	-19.45%
Current 7 Day Period:		8/4/2024 - 8/10/2024			Prior 7 Day Period:		7/28/2024 - 8/3/2024			
Current 28 Day Period:		7/14/2024 - 8/10/2024			Prior 28 Day Period:		6/16/2024 - 7/13/2024			
Current YTD Day Period:		1/1/2024 - 8/10/2024			Prior YTD Period:		1/1/2023 - 8/10/2023			

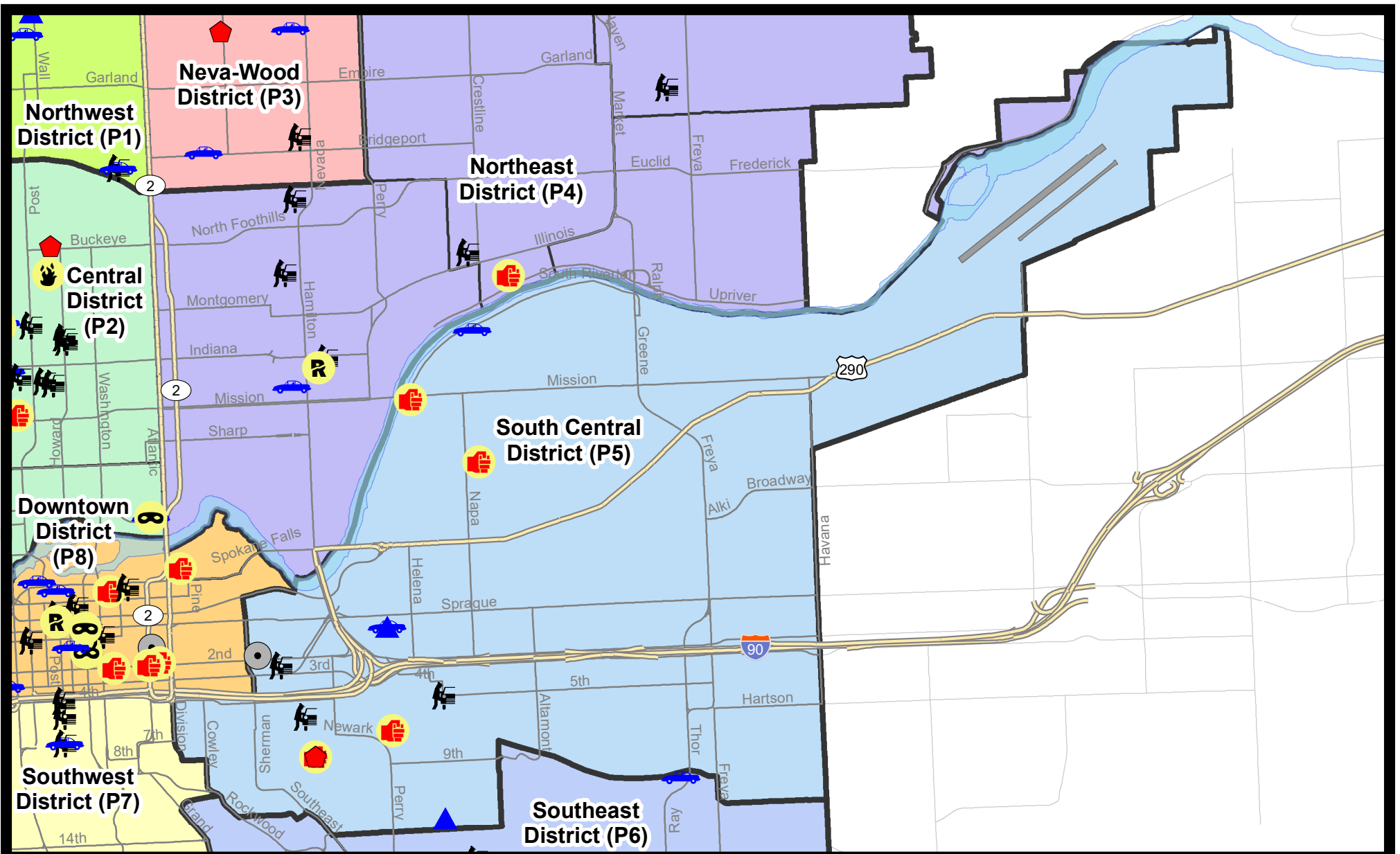
Prepared by SPD Crime Analysis Office - Monday, August 12, 2024

NOTE: SPD moved from UCR to the NIBRS reporting standard on 10/4/16 following the transition to a new RMS System. [Numbers on CompStat reports prior to this date should not be used as a comparison to those on this report.](#) Additional info on these reporting standards can be found on the FBI website: <https://ucr.fbi.gov/nibrs-overview>

This chart represents Preliminary counts of selected crime categories from Police Case Reports. Full statistical analysis to determine the confidence level of this data has not been performed. The % change columns on the preliminary counts differ from the percentage change on the NIBRS crime report, sometimes significantly. The CompStat report is designed for operational use and includes only selected NIBRS categories and coding less complex than full NIBRS rules. Official statistics for these and other NIBRS categories can be found on WASPC & FBI websites once available.














Note: On 2/10/21 a portion of the Police Block SPC5EC became part of the Downtown Precinct (SPD8EC); Consequently activity in P5 will appear lower if compared to printed CompStat reports prior to 2/10/21




City of Spokane
South Central District (P5)
Selected Crime Types
2024-08-04 to 2024-08-10
 Prepared By:
Crime Analysis Unit
Spokane Police Department

Legend

NIBRS Events



	Criminal Homicide		Robbery Commercial		Aggravated Assault		Burglary Commercial
	Rape		Robbery Person		Burglary Residential		Vehicle Prowling
			Burglary Garage		Vehicle Theft		Arson

*Cases Represent LERMS Crime Codes
 Points may indicate multiple events
 Note: Veh Prowl is only Larceny category displayed*





For Additional Information on Incidents
 pertaining to an Area, Trend, or Pattern
 Contact Information Analysis

0 0.2 0.4 0.6 0.8 1 Miles

THIS IS NOT A LEGAL DOCUMENT:
 The information shown on this map is compiled
 from various sources and is subject to constant
 revision. Information shown on this map should
 not be used to determine the location of facilities
 in relationship to property lines, section lines,
 streets, etc.

Sunday - Saturday

8/4/2024 TO 8/10/2024

SE - South Central District (P5)



<u>A/C</u>	<u>Offense Statute</u>	<u>Address</u>	<u>Reported Date</u>	<u>Dist</u>
<u>SPC5EC</u>				
C	ASSAULT 1D	1400 E 7TH AVE	8/4/2024	P6
C	ASSAULT 2D	900 E 8TH AVE	8/6/2024	P6
C	BURGLARY 1D FROM RESIDENCE	900 E 8TH AVE	8/6/2024	P6
C	BURGLARY 2D COMMERCIAL	500 E 2ND AVE	8/8/2024	P6
C	BURGLARY 2D GARAGE	1700 E 13TH AVE	8/4/2024	P5
C	BURGLARY 2D GARAGE	1400 E 1ST AVE	8/5/2024	P5
C	THEFT 1D ALL OTHER	1600 E TRENT AVE	8/5/2024	
C	THEFT 1D FROM MOTOR VEHICLE	600 S GARFIELD ST	8/5/2024	P6
C	THEFT 2D ALL OTHER	500 E 2ND AVE	8/8/2024	P6
C	THEFT 2D FROM BUILDING	400 S THOR ST	8/6/2024	P5
C	THEFT 2D FROM MOTOR VEHICLE	200 S HATCH ST	8/4/2024	P6
C	THEFT 2D FROM MOTOR VEHICLE	S PITTSBURG ST / E 5TH AVE	8/4/2024	P5
C	THEFT 3D VEHICLE PARTS AND ACCESSORIES	2000 E 9TH AVE	8/10/2024	P5
C	THEFT OF MOTOR VEHICLE	1400 E 1ST AVE	8/5/2024	P5
<u>SPC5GP</u>				
C	ASSAULT 1D	1000 N CRESTLINE ST	8/8/2024	P6
C	ASSAULT 2D	1600 E MISSION AVE	8/7/2024	P6
C	THEFT 2D ALL OTHER	4300 E TRENT AVE	8/7/2024	P5
C	THEFT 3D ALL OTHER	4300 E TRENT AVE	8/5/2024	P5
C	THEFT 3D ALL OTHER	4300 E TRENT AVE	8/5/2024	P5
C	THEFT 3D VEHICLE PARTS AND ACCESSORIES	1700 N NELSON ST	8/5/2024	P5
C	THEFT OF MOTOR VEHICLE	2000 E SOUTH RIVERTON AVE	8/8/2024	P6

POLICE SUMMARY - Ending: Saturday, August 10, 2024



SE - Southeast District (P6)

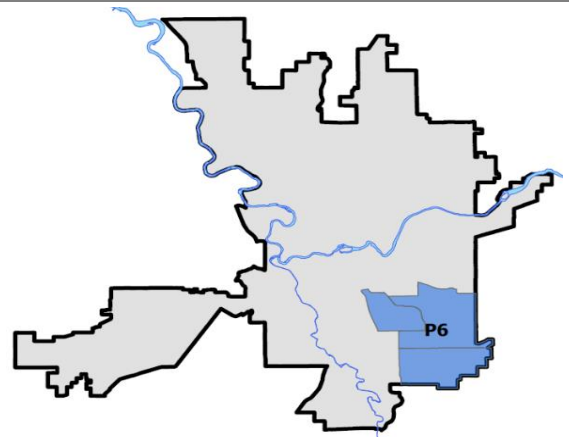
Preliminary IBR Counts

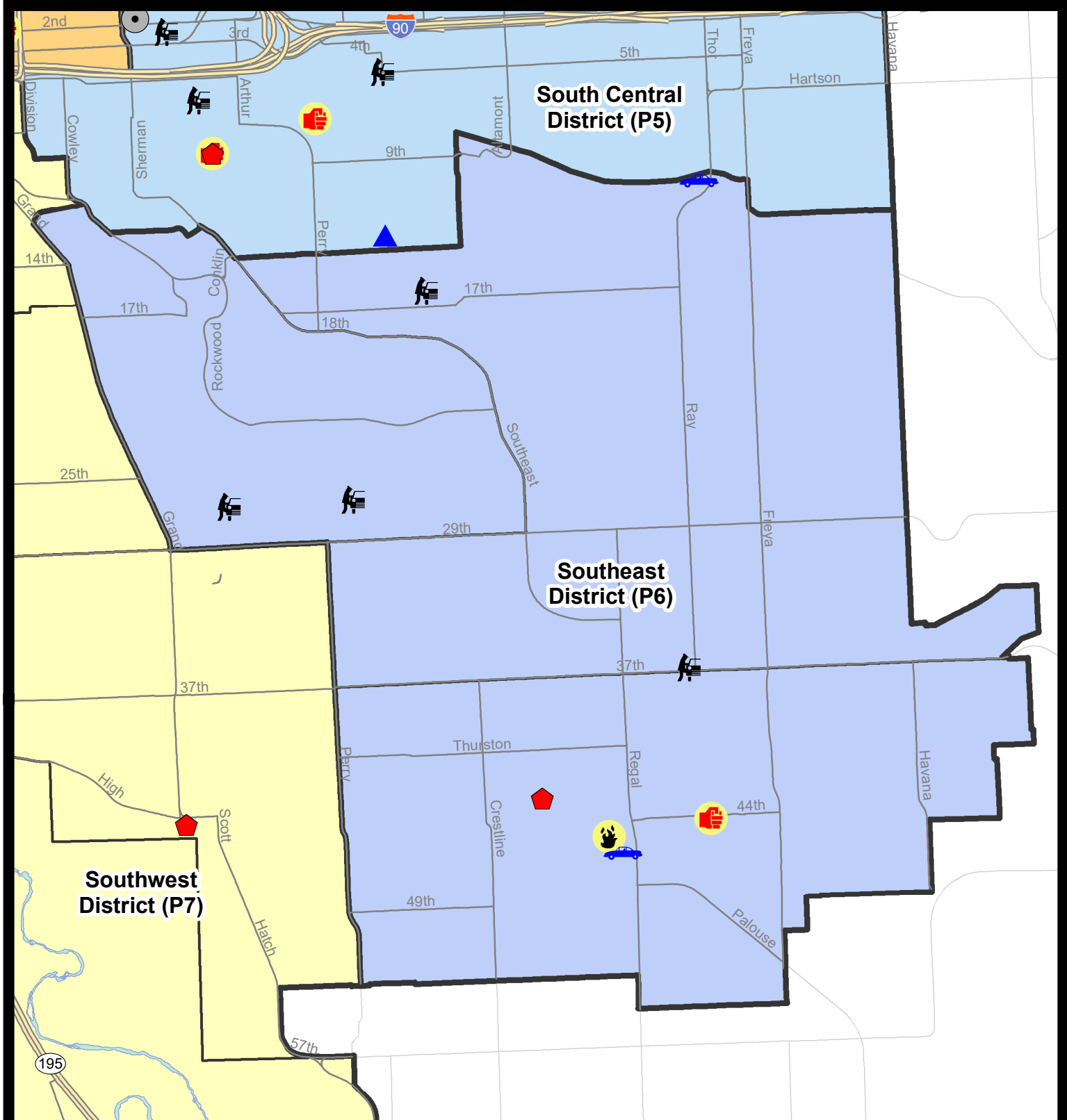
NIBRS Categories (Part 1 Selected)		7 Day Comparison			28 Day Comparison			YTD Comparison		
		Current	Prior	Percent	Current	Prior	Percent	Current	Prior	Percent
Violent	Criminal Homicide	0	0		0	0		1	1	0.00%
	Rape	0	0		0	0		4	5	-20.00%
	Robbery - Commercial	0	0		1	0		11	2	450.00%
	Robbery - Person	0	0		0	0		7	2	250.00%
	Aggravated Assault - Non DV	1	2	-50.00%	5	0		13	15	-13.33%
	Aggravated Assault - DV	0	0		1	3	-66.67%	18	12	50.00%
Violent Total:		1	2	-50.00%	7	3	133.33%	54	37	45.95%
Property	Burglary - Residential	1	0		5	3	66.67%	30	28	7.14%
	Burglary Garage	0	0		1	2	-50.00%	19	22	-13.64%
	Burglary Commercial	0	0		0	3	-100.00%	14	14	0.00%
	Larceny	13	15	-13.33%	45	30	50.00%	277	334	-17.07%
	Vehicle Theft	2	1	100.00%	7	6	16.67%	56	84	-33.33%
	Arson	1	0		4	3	33.33%	8	1	700.00%
Property Total:		17	16	6.25%	62	47	31.91%	404	483	-16.36%
Preliminary Part 1 Crime Totals:		18	18	0.00%	69	50	38.00%	458	520	-11.92%
Current 7 Day Period:		8/4/2024 - 8/10/2024			Prior 7 Day Period:		7/28/2024 - 8/3/2024			
Current 28 Day Period:		7/14/2024 - 8/10/2024			Prior 28 Day Period:		6/16/2024 - 7/13/2024			
Current YTD Day Period:		1/1/2024 - 8/10/2024			Prior YTD Period:		1/1/2023 - 8/10/2023			

Prepared by SPD Crime Analysis Office - Monday, August 12, 2024

NOTE: SPD moved from UCR to the NIBRS reporting standard on 10/4/16 following the transition to a new RMS System. [Numbers on CompStat reports prior to this date should not be used as a comparison to those on this report.](#) Additional info on these reporting standards can be found on the FBI website: <https://ucr.fbi.gov/nibrs-overview>

This chart represents Preliminary counts of selected crime categories from Police Case Reports. Full statistical analysis to determine the confidence level of this data has not been performed. The % change columns on the preliminary counts differ from the percentage change on the NIBRS crime report, sometimes significantly. The CompStat report is designed for operational use and includes only selected NIBRS categories and coding less complex than full NIBRS rules. Official statistics for these and other NIBRS categories can be found on WASPC & FBI websites once available.





South Central District (P5)

Southeast District (P6)

Southwest District (P7)

City of Spokane
Southeast District (P6)
Selected Crime Codes
2024-08-04 to 2024-08-10
 Prepared By:
Crime Analysis Unit
Spokane Police Department

Legend

NIBRS Events

	Criminal Homicide		Robbery Person		Burglary Commercial
	Rape		Aggravated Assault		Vehicle Prowling
	Robbery Commercial		Burglary Residential		Vehicle Theft
	Burglary Garage		Arson		

*Cases Represent LERMS Crime Codes
 Points may indicate multiple events
 Note: Veh Prowl is only Larceny displayed*

For Additional Information on Incidents pertaining to an Area, Trend, or Pattern Contact Information Analysis

0 0.15 0.3 0.6 Miles

Geographic Information System

THIS IS NOT A LEGAL DOCUMENT.
 The information shown on this map is compiled from various sources and is subject to constant revision. Information shown on this map should not be used to determine the location of facilities in relationship to property lines, section lines, streets, etc.

Sunday - Saturday

8/4/2024 TO 8/10/2024

SE - Southeast District (P6)



A/C	Offense Statute	Address	Reported Date	Dist
<u>SPC6LH</u>				
C	THEFT 2D ALL OTHER	2800 E 30TH AVE	8/6/2024	P6
C	THEFT 2D FROM BUILDING	2900 S WATERFORD DR	8/6/2024	P6
C	THEFT 3D FROM MOTOR VEHICLE	3100 E 37TH AVE	8/5/2024	P6
A	THEFT 3D FROM MOTOR VEHICLE	1900 E 16TH AVE	8/10/2024	P6
C	THEFT 3D SHOPLIFTING	2500 E 29TH AVE	8/5/2024	
C	THEFT OF MOTOR VEHICLE	3300 E 11TH AVE	8/9/2024	P6
<u>SPC6RW</u>				
C	THEFT 2D FROM MOTOR VEHICLE	1500 E 27TH AVE	8/5/2024	P7
C	THEFT 3D FROM MOTOR VEHICLE	2600 S RHYOLITE RD	8/5/2024	P6
C	THEFT 3D VEHICLE PARTS AND ACCESSORIES	2600 S RHYOLITE RD	8/5/2024	P6
<u>SPC6SG</u>				
C	ARSON 2D	4400 S SHERI CT	8/7/2024	P6
C	ASSAULT 2D	3200 E 44TH AVE	8/7/2024	P6
C	RESIDENTIAL BURGLARY	4200 S ALTAMONT ST	8/8/2024	P4
C	THEFT 1D FROM BUILDING	4200 S ALTAMONT ST	8/8/2024	P4
C	THEFT 2D FROM BUILDING	4800 S PALOUSE HWY	8/10/2024	P6
C	THEFT 3D ALL OTHER	4900 S REGAL ST	8/10/2024	P6
C	THEFT 3D FROM BUILDING	4000 S MADELIA ST	8/4/2024	P6
C	THEFT 3D FROM BUILDING	4900 S REGAL ST	8/9/2024	P6
C	THEFT OF MOTOR VEHICLE	4500 S REGAL ST	8/4/2024	P6

POLICE SUMMARY - Ending: Saturday, August 10, 2024



SW - Southwest District (P7)

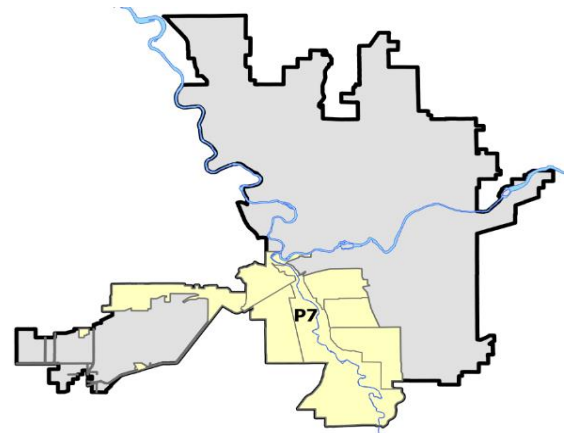
Preliminary IBR Counts

NIBRS Categories (Part 1 Selected)		7 Day Comparison			28 Day Comparison			YTD Comparison		
		Current	Prior	Percent	Current	Prior	Percent	Current	Prior	Percent
Violent	Criminal Homicide	0	0		0	0		2	2	0.00%
	Rape	0	0		2	2	0.00%	19	17	11.76%
	Robbery - Commercial	0	0		0	0		1	5	-80.00%
	Robbery - Person	0	0		1	0		8	9	-11.11%
	Aggravated Assault - Non DV	0	0		3	3	0.00%	22	28	-21.43%
	Aggravated Assault - DV	1	0		4	1	300.00%	21	12	75.00%
Violent Total:		1	0		10	6	66.67%	73	73	0.00%
Property	Burglary - Residential	3	4	-25.00%	10	3	233.33%	43	48	-10.42%
	Burglary Garage	1	1	0.00%	6	4	50.00%	33	52	-36.54%
	Burglary Commercial	0	0		3	2	50.00%	16	21	-23.81%
	Larceny	14	13	7.69%	49	64	-23.44%	411	593	-30.69%
	Vehicle Theft	1	0		6	6	0.00%	59	105	-43.81%
	Arson	0	0		1	0		6	3	100.00%
Property Total:		19	18	5.56%	75	79	-5.06%	568	822	-30.90%
Preliminary Part 1 Crime Totals:		20	18	11.11%	85	85	0.00%	641	895	-28.38%
Current 7 Day Period:		8/4/2024 - 8/10/2024			Prior 7 Day Period:		7/28/2024 - 8/3/2024			
Current 28 Day Period:		7/14/2024 - 8/10/2024			Prior 28 Day Period:		6/16/2024 - 7/13/2024			
Current YTD Day Period:		1/1/2024 - 8/10/2024			Prior YTD Period:		1/1/2023 - 8/10/2023			

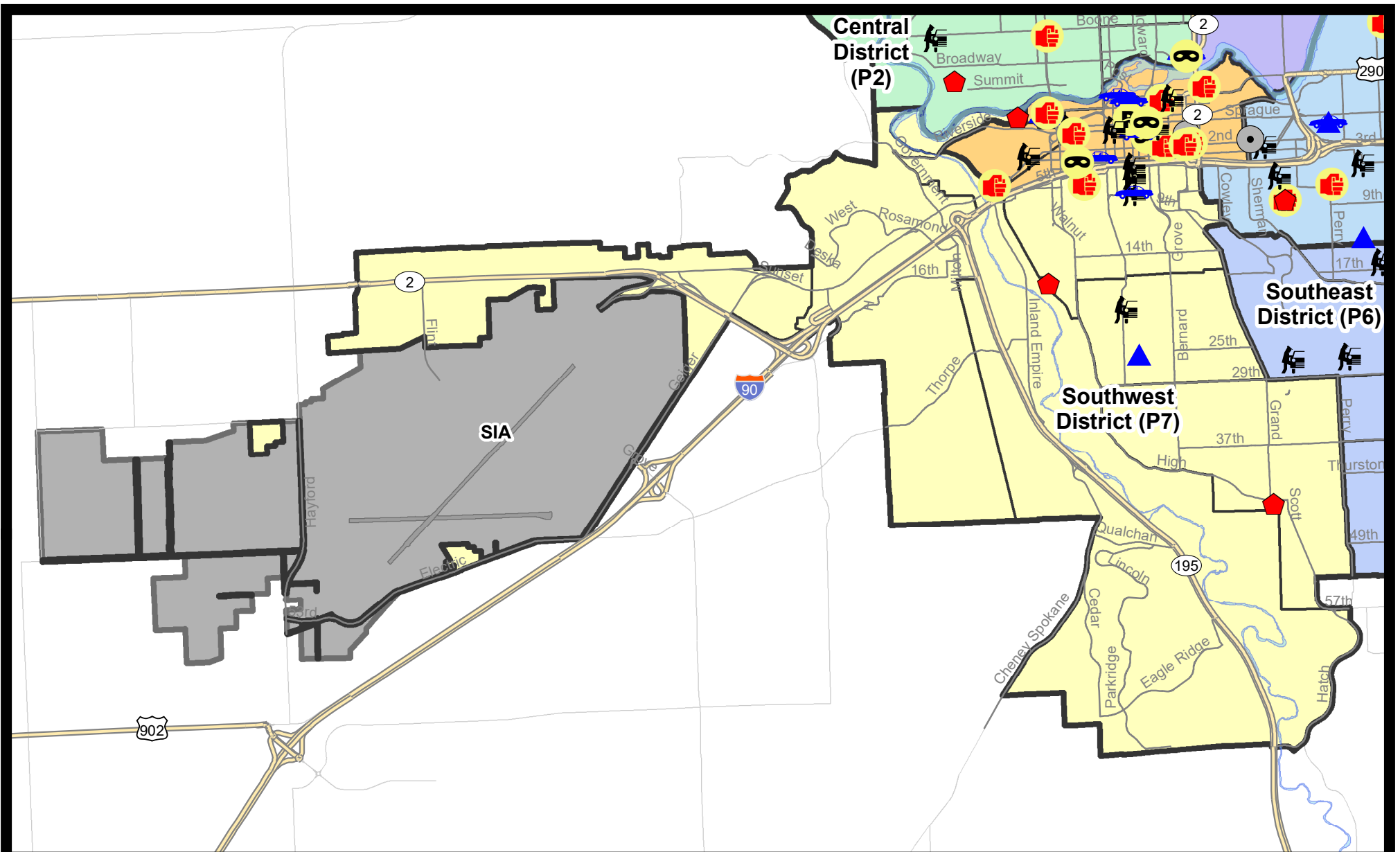
Prepared by SPD Crime Analysis Office - Monday, August 12, 2024

NOTE: SPD moved from UCR to the NIBRS reporting standard on 10/4/16 following the transition to a new RMS System. [Numbers on CompStat reports prior to this date should not be used as a comparison to those on this report.](#) Additional info on these reporting standards can be found on the FBI website: <https://ucr.fbi.gov/nibrs-overview>

This chart represents Preliminary counts of selected crime categories from Police Case Reports. Full statistical analysis to determine the confidence level of this data has not been performed. The % change columns on the preliminary counts differ from the percentage change on the NIBRS crime report, sometimes significantly. The CompStat report is designed for operational use and includes only selected NIBRS categories and coding less complex than full NIBRS rules. Official statistics for these and other NIBRS categories can be found on WASPC & FBI websites once available.



Note: On 1/8/23 boundary changes were implemented that incorporated portions of P7 into the Downtown DAVID Sector (SPD8BA SPD8PV); Consequently activity in P7 will appear lower if compared to printed CompStat reports prior to 1/8/23



City of Spokane
Southwest District (P7)
Selected
Crime Types
2024-08-04 to 2024-08-10

Prepared By:
Crime Analysis Unit
Spokane Police Department

Legend


NIBRS Events

- Criminal Homicide
- Robbery Commercial
- Aggravated Assault
- Burglary Commercial
- Rape
- Robbery Person
- Burglary Residential
- Vehicle Prowling
- Burglary Garage
- Vehicle Theft
- Arson

*Cases Represent LERMS Crime Codes
 Points may indicate multiple events
 Note: Veh Prowl is only Larceny category displayed*



*For Additional Information on Incidents
 pertaining to an Area, Trend, or Pattern
 Contact Information Analysis*



THIS IS NOT A LEGAL DOCUMENT:
The information shown on this map is compiled from various sources and is subject to constant revision. Information shown on this map should not be used to determine the location of facilities in relationship to property lines, section lines, streets, etc.

Sunday - Saturday

8/4/2024 TO 8/10/2024

SE - Southwest District (P7)



<u>A/C</u>	<u>Offense Statute</u>	<u>Address</u>	<u>Reported Date</u>	<u>Dist</u>
<u>SPC7CH</u>				
C	ASSAULT 2D	1200 W 6TH AVE	8/10/2024	P8
C	MAIL THEFT	1300 S ADAMS ST	8/6/2024	P7
C	THEFT 2D FROM BUILDING	100 W 8TH AVE	8/8/2024	P7
C	THEFT 2D FROM MOTOR VEHICLE	700 W 7TH AVE	8/4/2024	P7
C	THEFT 3D FROM BUILDING	0 E 9TH AVE	8/6/2024	P7
C	THEFT 3D FROM BUILDING	100 W 8TH AVE	8/7/2024	P7
C	THEFT 3D FROM BUILDING	1600 S ADAMS ST	8/8/2024	P7
C	THEFT 3D FROM MOTOR VEHICLE	W 4TH AVE / S WALL ST	8/7/2024	P7
C	THEFT 3D FROM MOTOR VEHICLE	W 5TH AVE / S WALL ST	8/7/2024	P7
C	THEFT OF MOTOR VEHICLE	700 W 7TH AVE	8/4/2024	P7
<u>SPC7CS</u>				
C	RESIDENTIAL BURGLARY	600 E HIGH DR	8/5/2024	P6
<u>SPC7GT</u>				
C	THEFT 2D ALL OTHER	W 16TH AVE / S US 195 HWY	8/5/2024	P7
<u>SPC7LC</u>				
C	RESIDENTIAL BURGLARY	1700 W 17TH AVE	8/4/2024	P6
<u>SPC7MC</u>				
C	BURGLARY 2D GARAGE	2500 S WALL ST	8/4/2024	P7
C	THEFT 3D ALL OTHER	400 W 28TH AVE	8/5/2024	P7
A	THEFT 3D FROM BUILDING	2300 S GRAND BLVD	8/7/2024	P7
C	THEFT 3D FROM MOTOR VEHICLE	800 W 20TH AVE	8/4/2024	P7
<u>SPC7PV</u>				
C	RESIDENTIAL BURGLARY	1900 W CLARKE AVE	8/10/2024	P7
<u>SPC7WP</u>				
C	THEFT 2D ALL OTHER	9800 W FLIGHT DR	8/5/2024	P7
C	THEFT 3D VEHICLE PARTS AND ACCESSORIES	7600 W SUNSET HWY	8/5/2024	P7

SPOKANE POLICE DEPARTMENT

Downtown Precinct

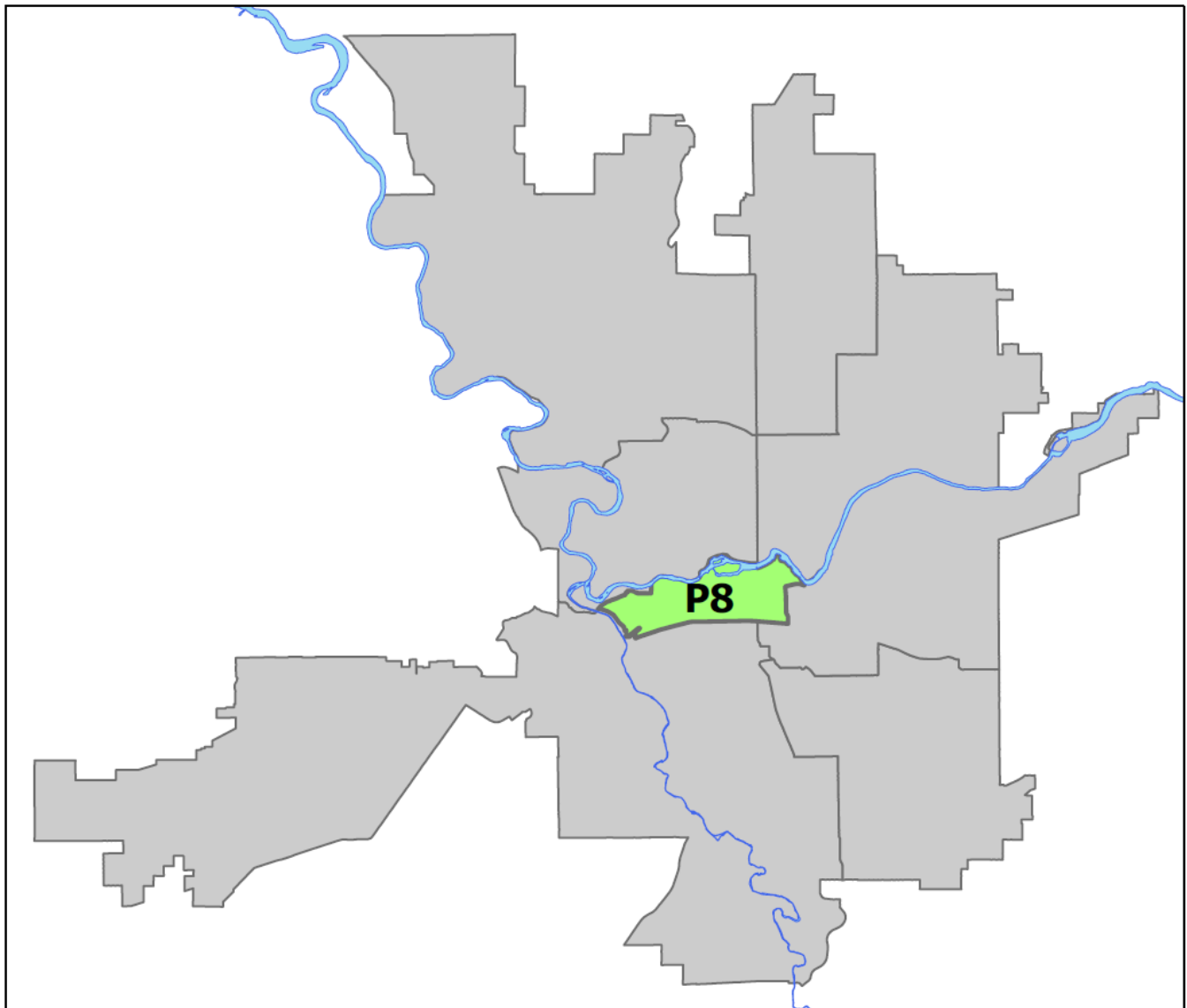
DAVID Sector



PSA Commander

Captain Steve Wohl

Downtown District (P8)



POLICE SUMMARY - Ending: Saturday, August 10, 2024

DOWNTOWN PRECINCT (P8) DAVID SECTOR



Preliminary IBR Counts

NIBRS Categories (Part 1 Selected)		7 Day Comparison			28 Day Comparison			YTD Comparison		
		Current	Prior	Percent	Current	Prior	Percent	Current	Prior	Percent
Violent	Criminal Homicide	0	0		0	0		0	0	
	Rape	1	0		3	4	-25.00%	21	17	23.53%
	Robbery - Commercial	0	0		1	0		7	14	-50.00%
	Robbery - Person	3	4	-25.00%	12	11	9.09%	59	49	20.41%
	Aggravated Assault - Non DV	8	4	100.00%	20	15	33.33%	92	110	-16.36%
	Aggravated Assault - DV	1	0		2	1	100.00%	18	21	-14.29%
Violent Total:		13	8	62.50%	38	31	22.58%	197	211	-6.64%
Property	Burglary - Residential	0	1	-100.00%	6	1	500.00%	25	37	-32.43%
	Burglary Garage	0	1	-100.00%	1	0		2	15	-86.67%
	Burglary Commercial	1	2	-50.00%	5	8	-37.50%	48	62	-22.58%
	Larceny	31	25	24.00%	117	108	8.33%	737	847	-12.99%
	Vehicle Theft	5	4	25.00%	23	14	64.29%	101	106	-4.72%
	Arson	0	0		4	4	0.00%	16	14	14.29%
Property Total:		37	33	12.12%	156	135	15.56%	929	1081	-14.06%
Preliminary Part 1 Crime Totals:		50	41	21.95%	194	166	16.87%	1126	1292	-12.85%
Current 7 Day Period:		8/4/2024 - 8/10/2024			Prior 7 Day Period:		7/28/2024 - 8/3/2024			
Current 28 Day Period:		7/14/2024 - 8/10/2024			Prior 28 Day Period:		6/16/2024 - 7/13/2024			
Current YTD Day Period:		1/1/2024 - 8/10/2024			Prior YTD Period:		1/1/2023 - 8/10/2023			

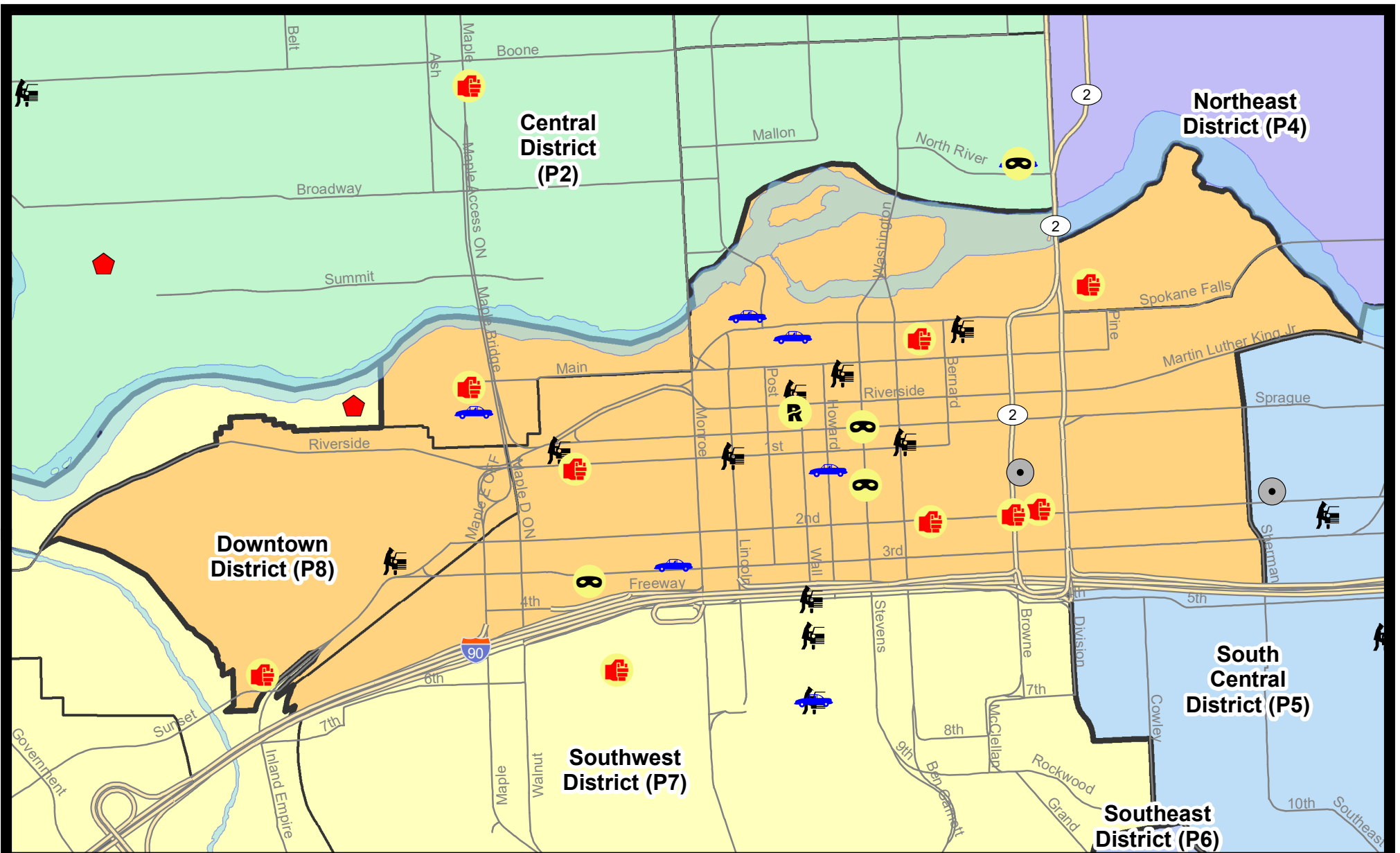
Prepared by SPD Crime Analysis Office - Monday, August 12, 2024

NOTE: SPD moved from UCR to the NIBRS reporting standard on 10/4/16 following the transition to a new RMS System. [Numbers on CompStat reports prior to this date should not be used as a comparison to those on this report.](#) Additional info on these reporting standards can be found on the FBI website: <https://ucr.fbi.gov/nibrs-overview>

This chart represents Preliminary counts of selected crime categories from Police Case Reports. Full statistical analysis to determine the confidence level of this data has not been performed. The % change columns on the preliminary counts differ from the percentage change on the NIBRS crime report, sometimes significantly. The CompStat report is designed for operational use and includes only selected NIBRS categories and coding less complex than full NIBRS rules. Official statistics for these and other NIBRS categories can be found on WASPC & FBI websites once available.



Note: On 1/8/23 boundary changes incorporated portions of P7 into the Downtown Precinct (SPD8BA and SPD8PV); Consequently activity in P8 will appear higher if compared to printed CompStat reports prior to 1/8/23














City of Spokane
Downtown District (P8)
Selected
Crime Types
2024-08-04 to 2024-08-10

Prepared By:
Crime Analysis Unit
Spokane Police Department

Legend


NIBRS Events

-  Criminal Homicide
-  Rape
-  Robbery Commercial
-  Robbery Person
-  Aggravated Assault
-  Burglary Residential
-  Burglary Garage
-  Burglary Commercial
-  Vehicle Prowling
-  Vehicle Theft
-  Arson

Cases Represent LERMS Crime Codes
 Points may indicate multiple events
 Note: Veh Prowl is only Larceny category displayed



For Additional Information on Incidents
 pertaining to an Area, Trend, or Pattern
 Contact Information Analysis



THIS IS NOT A LEGAL DOCUMENT:
 The information shown on this map is compiled
 from various sources and is subject to constant
 revision. Information shown on this map should
 not be used to determine the location of facilities
 in relationship to property lines, section lines,
 streets, etc.

Sunday - Saturday

8/4/2024 TO 8/10/2024

SW - Downtown District (P8)



<u>A/C</u>	<u>Offense Statute</u>	<u>Address</u>	<u>Reported Date</u>	<u>Dist</u>
C	THEFT 3D ALL OTHER	BIKE SPECIAL DOWNTOWN	8/9/2024	P8
<u>SPD8BA</u>				
C	ASSAULT 1D	500 S HEMLOCK ST	8/6/2024	P1
C	THEFT 3D FROM MOTOR VEHICLE	1800 W 3RD AVE	8/7/2024	P8
<u>SPD8EC</u>				
C	THEFT 3D VEHICLE PARTS AND ACCESSORIES	100 E 3RD AVE	8/5/2024	P8
<u>SPD8PV</u>				
C	ASSAULT 2D	1600 W MAIN AVE	8/7/2024	P8
C	THEFT OF MOTOR VEHICLE	1600 W CLARKE AVE	8/9/2024	P8
<u>SPD8RS</u>				
C	ASSAULT 2D	300 W 2ND AVE	8/9/2024	P8
C	ASSAULT 2D	300 W SPOKANE FALLS BLVD	8/10/2024	P8
C	ASSAULT 3D WEAPON OR NEGLIGENT INJURY	W 2ND AVE / S BROWNE ST	8/6/2024	P8
C	ASSAULT 3D WEAPON OR NEGLIGENT INJURY	1300 W 1ST AVE	8/6/2024	P8
C	ASSAULT 3D WEAPON OR NEGLIGENT INJURY	700 W RIVERSIDE AVE	8/7/2024	P8
C	BURGLARY 2D COMMERCIAL	0 W PACIFIC AVE	8/10/2024	P8
C	BURGLARY 2D FENCED AREA	1200 W 3RD AVE	8/4/2024	P8
C	HARASSMENT FELONY WEAPON INVOLVED	300 N RIVERPOINT BLVD	8/4/2024	P6
C	HARASSMENT FELONY WEAPON INVOLVED	0 W 2ND AVE	8/7/2024	P8
C	MAIL THEFT	0 W 2ND AVE	8/5/2024	P8
C	MAIL THEFT	100 W 3RD AVE	8/5/2024	P8
C	RAPE 3D		8/5/2024	P8
C	ROBBERY 1D CARJACKING	W SPRAGUE AVE / N STEVENS ST	8/10/2024	P8
C	ROBBERY 1D PERSON	300 S ADAMS ST	8/4/2024	P8
C	ROBBERY 1D PERSON	0	8/8/2024	P8
C	THEFT 1D FROM MOTOR VEHICLE	0 S WASHINGTON ST	8/9/2024	P8
C	THEFT 2D FROM BUILDING	1100 W 3RD AVE	8/10/2024	P8
C	THEFT 2D FROM MOTOR VEHICLE	0 S CEDAR ST	8/4/2024	P8
C	THEFT 2D FROM MOTOR VEHICLE	W 1ST AVE / S LINCOLN ST	8/4/2024	P8
C	THEFT 2D FROM MOTOR VEHICLE	100 N WALL ST	8/5/2024	P8
C	THEFT 3D ALL OTHER	1200 W 3RD AVE	8/4/2024	P8
C	THEFT 3D ALL OTHER	200 N WALL ST	8/4/2024	P8
C	THEFT 3D ALL OTHER	1100 W 1ST AVE	8/8/2024	P8
C	THEFT 3D ALL OTHER	N LINCOLN ST / W SPOKANE FALLS BLVD	8/8/2024	P8
C	THEFT 3D ALL OTHER	0 W PACIFIC AVE	8/9/2024	P8
C	THEFT 3D ALL OTHER	500 W SPRAGUE AVE	8/9/2024	P8
C	THEFT 3D FROM BUILDING	500 W SPRAGUE AVE	8/5/2024	P8

A/C	Offense Statute	Address	Reported Date	Dist
C	THEFT 3D FROM BUILDING	700 W RIVERSIDE AVE	8/5/2024	P8
C	THEFT 3D FROM BUILDING	300 S ADAMS ST	8/8/2024	P8
C	THEFT 3D FROM BUILDING	700 W RIVERSIDE AVE	8/10/2024	P8
C	THEFT 3D FROM MOTOR VEHICLE	200 W SPOKANE FALLS BLVD	8/4/2024	P8
A	THEFT 3D FROM MOTOR VEHICLE	500 W MAIN AVE	8/9/2024	P8
C	THEFT 3D SHOPLIFTING	200 N HOWARD ST	8/7/2024	P8
C	THEFT 3D SHOPLIFTING	1600 W 3RD AVE	8/7/2024	P8
C	THEFT 3D SHOPLIFTING	800 W 2ND AVE	8/8/2024	
C	THEFT 3D SHOPLIFTING	800 W 2ND AVE	8/8/2024	
C	THEFT 3D SHOPLIFTING	800 W 2ND AVE	8/8/2024	
C	THEFT 3D SHOPLIFTING	800 W 2ND AVE	8/8/2024	
C	THEFT 3D SHOPLIFTING	800 W 2ND AVE	8/8/2024	
C	THEFT 3D SHOPLIFTING	800 W 2ND AVE	8/8/2024	
C	THEFT OF MOTOR VEHICLE	200 N WALL ST	8/4/2024	P8
C	THEFT OF MOTOR VEHICLE	1000 W 3RD AVE	8/5/2024	P8
C	THEFT OF MOTOR VEHICLE	S HOWARD ST / W RAILROAD ALLEY AVE	8/5/2024	P8
C	THEFT OF MOTOR VEHICLE	800 W SPOKANE FALLS BLVD	8/6/2024	P8

POLICE SUMMARY - Ending: Saturday, August 10, 2024



Other Jurisdiction or Unk District

Preliminary IBR Counts

NIBRS Categories (Part 1 Selected)		7 Day Comparison			28 Day Comparison			YTD Comparison		
		Current	Prior	Percent	Current	Prior	Percent	Current	Prior	Percent
Violent	Criminal Homicide	0	0		0	0		0	0	
	Rape	0	0		0	1	-100.00%	1	5	-80.00%
	Robbery - Commercial	0	0		0	0		0	0	
	Robbery - Person	0	0		0	0		1	1	0.00%
	Aggravated Assault - Non DV	1	0		1	0		3	1	200.00%
	Aggravated Assault - DV	0	0		0	0		0	0	
Violent Total:		1	0		1	1	0.00%	5	7	-28.57%
Property	Burglary - Residential	0	0		0	0		0	0	
	Burglary Garage	1	0		1	0		1	0	
	Burglary Commercial	0	0		0	0		0	1	-100.00%
	Larceny	0	2	-100.00%	2	1	100.00%	13	21	-38.10%
	Vehicle Theft	0	0		0	0		4	0	
	Arson	0	0		0	0		0	0	
Property Total:		1	2	-50.00%	3	1	200.00%	18	22	-18.18%
Preliminary Part 1 Crime Totals:		2	2	0.00%	4	2	100.00%	23	29	-20.69%
Current 7 Day Period:		8/4/2024 - 8/10/2024			Prior 7 Day Period:		7/28/2024 - 8/3/2024			
Current 28 Day Period:		7/14/2024 - 8/10/2024			Prior 28 Day Period:		6/16/2024 - 7/13/2024			
Current YTD Day Period:		1/1/2024 - 8/10/2024			Prior YTD Period:		1/1/2023 - 8/10/2023			

Prepared by SPD Crime Analysis Office - Monday, August 12, 2024

NOTE: SPD moved from UCR to the NIBRS reporting standard on 10/4/16 following the transition to a new RMS System. [Numbers on CompStat reports prior to this date should not be used as a comparison to those on this report.](#) Additional info on these reporting standards can be found on the FBI website: <https://ucr.fbi.gov/nibrs-overview>

This chart represents Preliminary counts of selected crime categories from Police Case Reports. Full statistical analysis to determine the confidence level of this data has not been performed. The % change columns on the preliminary counts differ from the percentage change on the NIBRS crime report, sometimes significantly. The CompStat report is designed for operational use and includes only selected NIBRS categories and coding less complex than full NIBRS rules. Official statistics for these and other NIBRS categories can be found on WASPC & FBI websites once available.

Sunday - Saturday

8/4/2024 TO 8/10/2024

Other Jurisdiction/Unk District



A/C	Offense Statute	Address	Reported Date	Dist
Medical Lake				
C	BURGLARY 2D GARAGE	300 W 4TH ST	8/4/2024	Oth
SV06				
C	ASSAULT 2D	16800 E SPRAGUE AVE	8/6/2024	Oth