

# SPOKANE POLICE DEPARTMENT

## PRELIMINARY CITYWIDE **IBR** CRIME REPORT



### Preliminary IBR Counts

CHIEF OF POLICE

Justin Lundgren

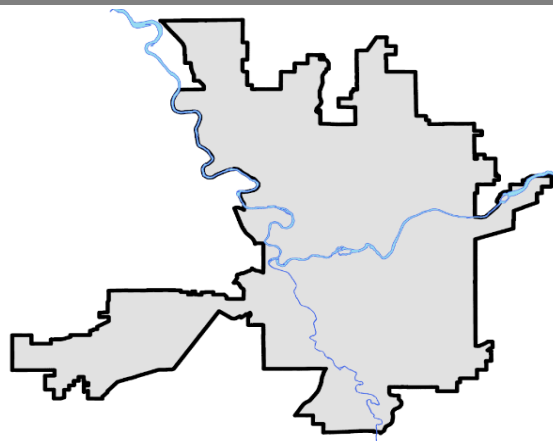
Period Ending: Saturday, August 3, 2024

| NIBRS Categories (Part 1 Selected)      | 7 Day Comparison     |            |                | 28 Day Comparison           |                       |               | YTD Comparison |             |                |
|---|----------------------|------------|----------------|-----------------------------|-----------------------|---------------|----------------|-------------|----------------|
|   | Current              | Prior      | Percent        | Current                     | Prior                 | Percent       | Current        | Prior       | Percent        |
| <b>Violent</b>                          |                      |            |                |                             |                       |               |                |             |                |
| Criminal Homicide                       | 0                    | 1          | -100.00%       | 2                           | 2                     | 0.00%         | 11             | 10          | 10.00%         |
| Rape                                    | 3                    | 4          | -25.00%        | 15                          | 18                    | -16.67%       | 121            | 136         | -11.03%        |
| Robbery - Commercial                    | 0                    | 4          | -100.00%       | 7                           | 9                     | -22.22%       | 62             | 73          | -15.07%        |
| Robbery - Person                        | 7                    | 4          | 75.00%         | 25                          | 18                    | 38.89%        | 142            | 145         | -2.07%         |
| Aggravated Assault - Non DV             | 15                   | 14         | 7.14%          | 55                          | 52                    | 5.77%         | 329            | 379         | -13.19%        |
| Aggravated Assault - DV                 | 6                    | 9          | -33.33%        | 35                          | 36                    | -2.78%        | 224            | 214         | 4.67%          |
| <b>Violent Total:</b>                   | <b>31</b>            | <b>36</b>  | <b>-13.89%</b> | <b>139</b>                  | <b>135</b>            | <b>2.96%</b>  | <b>889</b>     | <b>957</b>  | <b>-7.11%</b>  |
| <b>Property</b>                         |                      |            |                |                             |                       |               |                |             |                |
| Burglary - Residential                  | 9                    | 15         | -40.00%        | 48                          | 32                    | 50.00%        | 358            | 516         | -30.62%        |
| Burglary Garage                         | 12                   | 4          | 200.00%        | 33                          | 36                    | -8.33%        | 220            | 317         | -30.60%        |
| Burglary Commercial                     | 6                    | 7          | -14.29%        | 33                          | 30                    | 10.00%        | 278            | 365         | -23.84%        |
| Larceny                                 | 195                  | 170        | 14.71%         | 696                         | 634                   | 9.78%         | 4890           | 5639        | -13.28%        |
| Vehicle Theft                           | 17                   | 35         | -51.43%        | 94                          | 88                    | 6.82%         | 738            | 1019        | -27.58%        |
| Arson                                   | 1                    | 7          | -85.71%        | 14                          | 12                    | 16.67%        | 73             | 52          | 40.38%         |
| <b>Property Total:</b>                  | <b>240</b>           | <b>238</b> | <b>0.84%</b>   | <b>918</b>                  | <b>832</b>            | <b>10.34%</b> | <b>6557</b>    | <b>7908</b> | <b>-17.08%</b> |
| <b>Preliminary Part 1 Crime Totals:</b> | <b>271</b>           | <b>274</b> | <b>-1.09%</b>  | <b>1057</b>                 | <b>967</b>            | <b>9.31%</b>  | <b>7446</b>    | <b>8865</b> | <b>-16.01%</b> |
| <b>Current 7 Day Period:</b>            | 7/28/2024 - 8/3/2024 |            |                | <b>Prior 7 Day Period:</b>  | 7/21/2024 - 7/27/2024 |               |                |             |                |
| <b>Current 28 Day Period:</b>           | 7/7/2024 - 8/3/2024  |            |                | <b>Prior 28 Day Period:</b> | 6/9/2024 - 7/6/2024   |               |                |             |                |
| <b>Current YTD Day Period:</b>          | 1/1/2024 - 8/3/2024  |            |                | <b>Prior YTD Period:</b>    | 1/1/2023 - 8/3/2023   |               |                |             |                |

Prepared by SPD Crime Analysis Office - Monday, August 5, 2024

**NOTE:** SPD moved from UCR to the NIBRS reporting standard on 10/4/16 following the transition to a new RMS System. [Numbers on CompStat reports prior to this date should not be used as a comparison to those on this report.](#) Additional info on these reporting standards can be found on the FBI website: <https://ucr.fbi.gov/nibrs-overview>

This chart represents Preliminary counts of selected crime categories from Police Case Reports. Full statistical analysis to determine the confidence level of this data has not been performed. The % change columns on the preliminary counts differ from the percentage change on the NIBRS crime report, sometimes significantly. The CompStat report is designed for operational use and includes only selected NIBRS categories and coding less complex than full NIBRS rules. Official statistics for these and other NIBRS categories can be found on WASPC & FBI websites once available.



# SPOKANE POLICE DEPARTMENT

## Northwest Precinct

## ADAM Sector

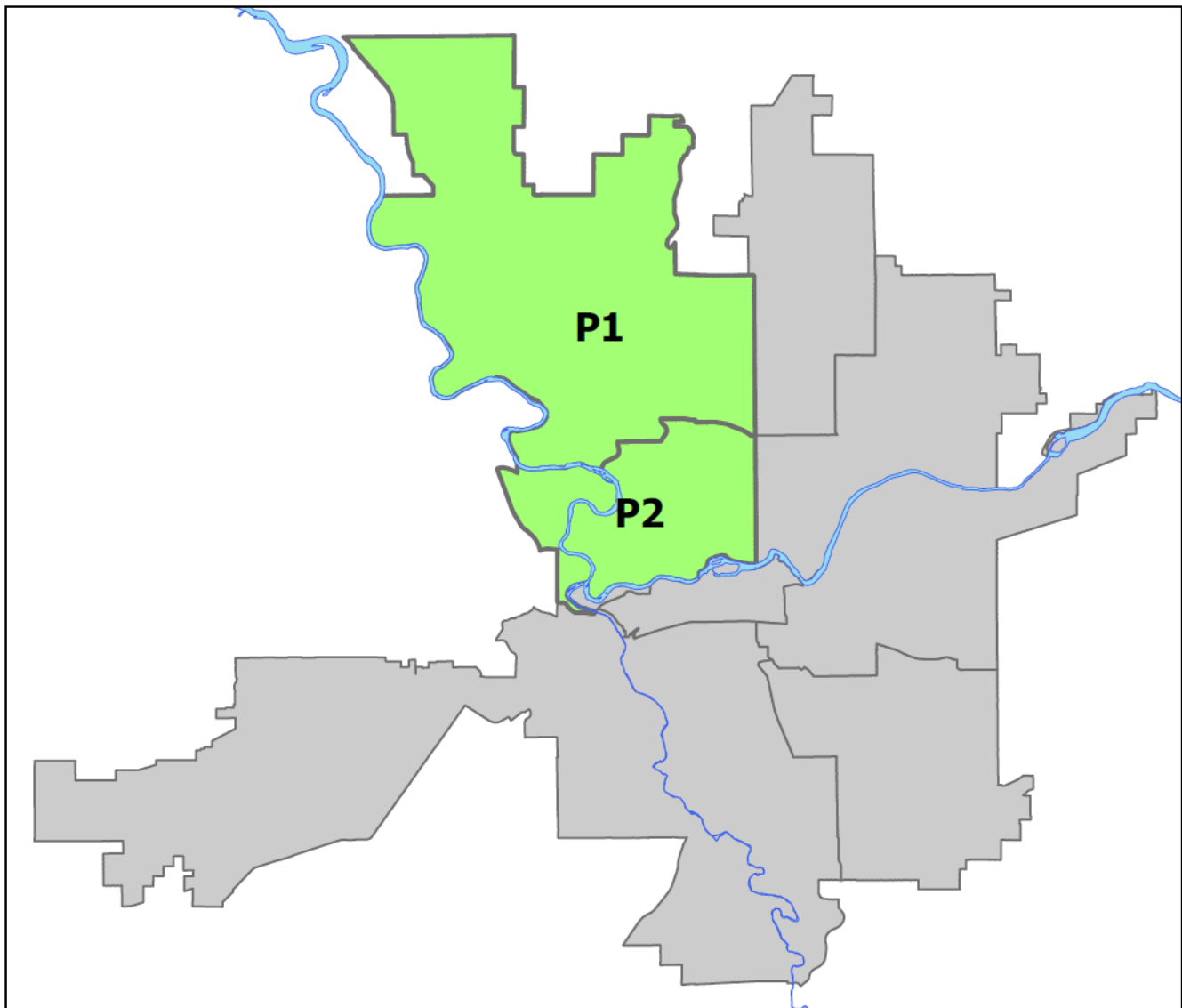


### PSA Commander

Captain Tom Hendren

Northwest District (P1)

Central District (P2)



POLICE SUMMARY - Ending: Saturday, August 3, 2024

# NORTHWEST PRECINCT (P1, P2) ADAM SECTOR



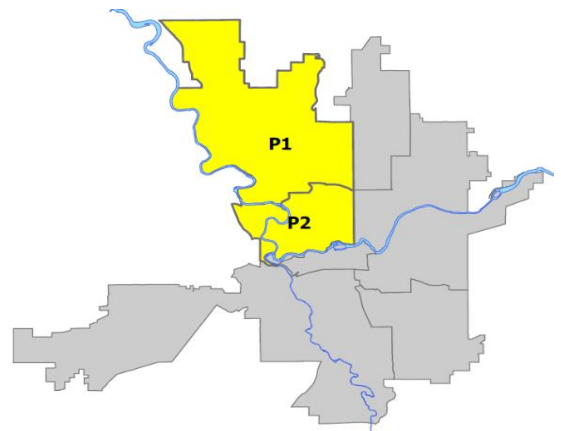
## Preliminary IBR Counts

| NIBRS Categories (Part 1 Selected)      | 7 Day Comparison     |           |                | 28 Day Comparison           |                       |                | YTD Comparison |             |              |
|---|----------------------|-----------|----------------|-----------------------------|-----------------------|----------------|----------------|-------------|--------------|
|   | Current              | Prior     | Percent        | Current                     | Prior                 | Percent        | Current        | Prior       | Percent      |
| <b>Violent</b>                          |                      |           |                |                             |                       |                |                |             |              |
| Criminal Homicide                       | 0                    | 0         |                | 1                           | 1                     | 0.00%          | 4              | 2           | 100.00%      |
| Rape                                    | 1                    | 1         | 0.00%          | 4                           | 2                     | 100.00%        | 35             | 32          | 9.38%        |
| Robbery - Commercial                    | 0                    | 2         | -100.00%       | 4                           | 2                     | 100.00%        | 14             | 10          | 40.00%       |
| Robbery - Person                        | 1                    | 1         | 0.00%          | 4                           | 4                     | 0.00%          | 23             | 24          | -4.17%       |
| Aggravated Assault - Non DV             | 1                    | 1         | 0.00%          | 9                           | 19                    | -52.63%        | 68             | 71          | -4.23%       |
| Aggravated Assault - DV                 | 1                    | 1         | 0.00%          | 4                           | 11                    | -63.64%        | 61             | 56          | 8.93%        |
| <b>Violent Total:</b>                   | <b>4</b>             | <b>6</b>  | <b>-33.33%</b> | <b>26</b>                   | <b>39</b>             | <b>-33.33%</b> | <b>205</b>     | <b>195</b>  | <b>5.13%</b> |
| <b>Property</b>                         |                      |           |                |                             |                       |                |                |             |              |
| Burglary - Residential                  | 1                    | 5         | -80.00%        | 16                          | 12                    | 33.33%         | 118            | 142         | -16.90%      |
| Burglary Garage                         | 4                    | 2         | 100.00%        | 11                          | 22                    | -50.00%        | 74             | 95          | -22.11%      |
| Burglary Commercial                     | 2                    | 2         | 0.00%          | 8                           | 7                     | 14.29%         | 65             | 86          | -24.42%      |
| Larceny                                 | 48                   | 48        | 0.00%          | 171                         | 173                   | -1.16%         | 1331           | 1235        | 7.77%        |
| Vehicle Theft                           | 4                    | 11        | -63.64%        | 26                          | 28                    | -7.14%         | 205            | 239         | -14.23%      |
| Arson                                   | 1                    | 1         | 0.00%          | 3                           | 0                     |                | 19             | 14          | 35.71%       |
| <b>Property Total:</b>                  | <b>60</b>            | <b>69</b> | <b>-13.04%</b> | <b>235</b>                  | <b>242</b>            | <b>-2.89%</b>  | <b>1812</b>    | <b>1811</b> | <b>0.06%</b> |
| <b>Preliminary Part 1 Crime Totals:</b> | <b>64</b>            | <b>75</b> | <b>-14.67%</b> | <b>261</b>                  | <b>281</b>            | <b>-7.12%</b>  | <b>2017</b>    | <b>2006</b> | <b>0.55%</b> |
| <b>Current 7 Day Period:</b>            | 7/28/2024 - 8/3/2024 |           |                | <b>Prior 7 Day Period:</b>  | 7/21/2024 - 7/27/2024 |                |                |             |              |
| <b>Current 28 Day Period:</b>           | 7/7/2024 - 8/3/2024  |           |                | <b>Prior 28 Day Period:</b> | 6/9/2024 - 7/6/2024   |                |                |             |              |
| <b>Current YTD Day Period:</b>          | 1/1/2024 - 8/3/2024  |           |                | <b>Prior YTD Period:</b>    | 1/1/2023 - 8/3/2023   |                |                |             |              |

Prepared by SPD Crime Analysis Office - Monday, August 5, 2024

**NOTE:** SPD moved from UCR to the NIBRS reporting standard on 10/4/16 following the transition to a new RMS System. [Numbers on CompStat reports prior to this date should not be used as a comparison to those on this report.](#) Additional info on these reporting standards can be found on the FBI website: <https://ucr.fbi.gov/nibrs-overview>

This chart represents Preliminary counts of selected crime categories from Police Case Reports. Full statistical analysis to determine the confidence level of this data has not been performed. The % change columns on the preliminary counts differ from the percentage change on the NIBRS crime report, sometimes significantly. The CompStat report is designed for operational use and includes only selected NIBRS categories and coding less complex than full NIBRS rules. Official statistics for these and other NIBRS categories can be found on WASPC & FBI websites once available.



Note: On 1/8/23 boundary changes were implemented dividing the North Precinct into two (NW and NE). The Northwest Precinct ADAM Sector consists of P1 and P2; Consequently this page did not exist on printed CompStat reports prior to 1/8/23

POLICE SUMMARY - Ending: Saturday, August 3, 2024



# NW - Northwest District (P1)

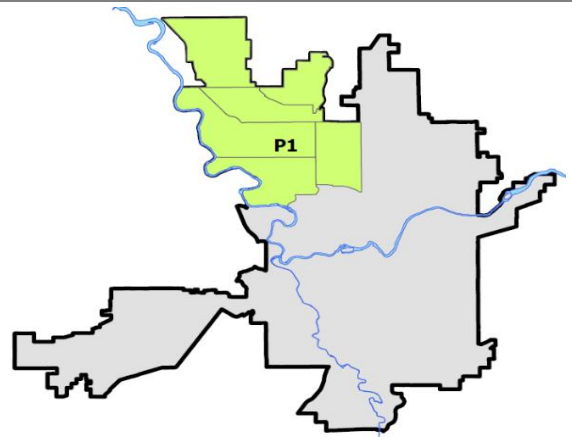
## Preliminary IBR Counts

| NIBRS Categories (Part 1 Selected)      |                             | 7 Day Comparison     |           |                | 28 Day Comparison           |            |                       | YTD Comparison |            |               |
|---|-----------------------------|----------------------|-----------|----------------|-----------------------------|------------|-----------------------|----------------|------------|---------------|
|   |                             | Current              | Prior     | Percent        | Current                     | Prior      | Percent               | Current        | Prior      | Percent       |
| <b>Violent</b>                          | Criminal Homicide           | 0                    | 0         |                | 1                           | 1          | 0.00%                 | 4              | 0          |               |
|   | Rape                        | 0                    | 0         |                | 0                           | 1          | -100.00%              | 21             | 15         | 40.00%        |
|   | Robbery - Commercial        | 0                    | 0         |                | 0                           | 1          | -100.00%              | 4              | 1          | 300.00%       |
|   | Robbery - Person            | 1                    | 0         |                | 2                           | 2          | 0.00%                 | 9              | 11         | -18.18%       |
|   | Aggravated Assault - Non DV | 0                    | 0         |                | 4                           | 5          | -20.00%               | 29             | 31         | -6.45%        |
|   | Aggravated Assault - DV     | 1                    | 1         | 0.00%          | 2                           | 5          | -60.00%               | 29             | 28         | 3.57%         |
| <b>Violent Total:</b>                   |                             | <b>2</b>             | <b>1</b>  | <b>100.00%</b> | <b>9</b>                    | <b>15</b>  | <b>-40.00%</b>        | <b>96</b>      | <b>86</b>  | <b>11.63%</b> |
| <b>Property</b>                         | Burglary - Residential      | 1                    | 1         | 0.00%          | 5                           | 5          | 0.00%                 | 52             | 76         | -31.58%       |
|   | Burglary Garage             | 3                    | 2         | 50.00%         | 8                           | 13         | -38.46%               | 46             | 61         | -24.59%       |
|   | Burglary Commercial         | 1                    | 0         |                | 3                           | 3          | 0.00%                 | 28             | 21         | 33.33%        |
|   | Larceny                     | 21                   | 11        | 90.91%         | 64                          | 81         | -20.99%               | 602            | 613        | -1.79%        |
|   | Vehicle Theft               | 0                    | 2         | -100.00%       | 10                          | 12         | -16.67%               | 81             | 88         | -7.95%        |
|   | Arson                       | 1                    | 0         |                | 1                           | 0          |                       | 3              | 6          | -50.00%       |
| <b>Property Total:</b>                  |                             | <b>27</b>            | <b>16</b> | <b>68.75%</b>  | <b>91</b>                   | <b>114</b> | <b>-20.18%</b>        | <b>812</b>     | <b>865</b> | <b>-6.13%</b> |
| <b>Preliminary Part 1 Crime Totals:</b> |                             | <b>29</b>            | <b>17</b> | <b>70.59%</b>  | <b>100</b>                  | <b>129</b> | <b>-22.48%</b>        | <b>908</b>     | <b>951</b> | <b>-4.52%</b> |
| <b>Current 7 Day Period:</b>            |                             | 7/28/2024 - 8/3/2024 |           |                | <b>Prior 7 Day Period:</b>  |            | 7/21/2024 - 7/27/2024 |                |            |               |
| <b>Current 28 Day Period:</b>           |                             | 7/7/2024 - 8/3/2024  |           |                | <b>Prior 28 Day Period:</b> |            | 6/9/2024 - 7/6/2024   |                |            |               |
| <b>Current YTD Day Period:</b>          |                             | 1/1/2024 - 8/3/2024  |           |                | <b>Prior YTD Period:</b>    |            | 1/1/2023 - 8/3/2023   |                |            |               |

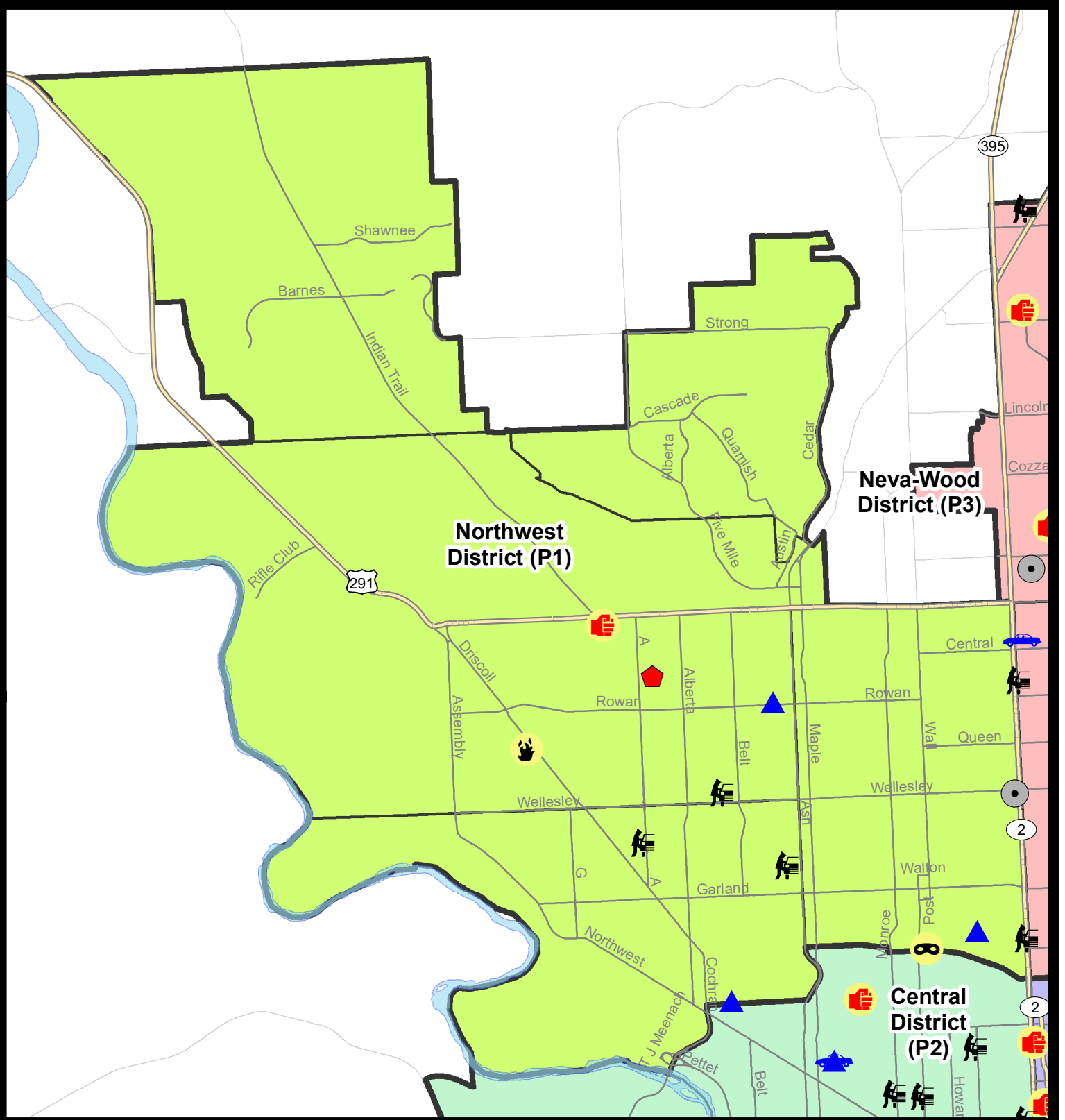
Prepared by SPD Crime Analysis Office - Monday, August 5, 2024

**NOTE:** SPD moved from UCR to the NIBRS reporting standard on 10/4/16 following the transition to a new RMS System. [Numbers on CompStat reports prior to this date should not be used as a comparison to those on this report.](#) Additional info on these reporting standards can be found on the FBI website: <https://ucr.fbi.gov/nibrs-overview>

This chart represents Preliminary counts of selected crime categories from Police Case Reports. Full statistical analysis to determine the confidence level of this data has not been performed. The % change columns on the preliminary counts differ from the percentage change on the NIBRS crime report, sometimes significantly. The CompStat report is designed for operational use and includes only selected NIBRS categories and coding less complex than full NIBRS rules. Official statistics for these and other NIBRS categories can be found on WASPC & FBI websites once available.



Note: On 1/8/23 a boundary change to P1 added a portion of the prior area to P2 (SPA2EG); Consequently activity in P1 will appear a bit lower if compared to printed CompStat reports prior to 1/8/23




**City of Spokane**  
**Northwest District (P1)**  
**Selected Crime Codes**  
**2024-07-28 to 2024-08-03**  
 Prepared By:  
**Crime Analysis Unit**  
**Spokane Police Department**

**Legend**  
**NIBRS Events**



|                    |                      |                     |
|--------------------|----------------------|---------------------|
| Criminal Homicide  | Robbery Residential  | Burglary Commercial |
| Rape               | Aggravated Assault   | Vehicle Prowling    |
| Robbery Commercial | Burglary Residential | Vehicle Theft       |
|                    | Burglary Garage      | Arson               |

*Cases Represent LERMS Crime Codes  
 Points may indicate multiple events  
 Note: Veh Prowl is only Larceny displayed*


*For Additional Information on Incidents pertaining to an Area, Trend, or Pattern Contact Information Analysis*




0 0.25 0.5 1 Miles

*Geographic Information System*



**THIS IS NOT A LEGAL DOCUMENT.**  
 The information shown on this map is compiled from various sources and is subject to constant revision. Information shown on this map should not be used to determine the location of facilities in relationship to property lines, section lines, streets, etc.



Sunday - Saturday

7/28/2024 TO 8/3/2024



NW - Northwest District (P1)

| <u>A/C</u>           | <u>Offense Statute</u>                 | <u>Address</u>         | <u>Reported Date</u> | <u>Dist</u> |
|----------------------|--|------------------------|----------------------|-------------|
| <b><u>SPA1AD</u></b> |  |                        |                      |             |
| C                    | BURGLARY 1D GARAGE                     | 2200 W FAIRVIEW AVE    | 8/1/2024             | P1          |
| C                    | MAIL THEFT                             | 2500 W ROCKWELL AVE    | 7/30/2024            | P1          |
| C                    | THEFT 2D ALL OTHER                     | 4000 N ELM ST          | 7/30/2024            | P1          |
| C                    | THEFT 2D FROM MOTOR VEHICLE            | 2900 W HEROY AVE       | 8/3/2024             | P1          |
| C                    | THEFT 3D ALL OTHER                     | 2500 W PROVIDENCE AVE  | 7/29/2024            | P1          |
| C                    | THEFT 3D ALL OTHER                     | 2300 W GLASS AVE       | 7/31/2024            | P1          |
| C                    | THEFT 3D FROM BUILDING                 | 2300 W WELLESLEY AVE   | 8/3/2024             | P1          |
| C                    | THEFT 3D FROM MOTOR VEHICLE            | 4100 N OAK ST          | 7/29/2024            |             |
| C                    | THEFT 3D SHOPLIFTING                   | 2200 W WELLESLEY AVE   | 8/1/2024             | P1          |
| <b><u>SPA1BS</u></b> |  |                        |                      |             |
| C                    | THEFT 3D ALL OTHER                     | 1700 W FRANCIS AVE     | 7/30/2024            | P1          |
| C                    | THEFT 3D ALL OTHER                     | 6700 N ASSEMBLY ST     | 7/31/2024            |             |
| <b><u>SPA1IT</u></b> |  |                        |                      |             |
| C                    | THEFT 2D FROM BUILDING                 | 9900 N ARROWHEAD DR    | 7/29/2024            | P1          |
| C                    | THEFT 3D ALL OTHER                     | 5600 W JAMESTOWN LN    | 7/31/2024            | P1          |
| C                    | THEFT 3D SHOPLIFTING                   | 9000 N INDIAN TRAIL RD | 8/1/2024             | P1          |
| <b><u>SPA1NH</u></b> |  |                        |                      |             |
| C                    | BURGLARY 2D COMMERCIAL                 | 4600 N DIVISION ST     | 8/2/2024             | P1          |
| C                    | BURGLARY 2D GARAGE                     | 300 W GLASS AVE        | 8/3/2024             | P1          |
| C                    | ROBBERY 1D CARJACKING                  | 700 W CORA AVE         | 7/31/2024            | P1          |
| C                    | THEFT 2D SHOPLIFTING                   | 1000 W GARLAND AVE     | 7/28/2024            | P1          |
| C                    | THEFT 3D ALL OTHER                     | 5500 N ADAMS ST        | 8/1/2024             | P1          |
| C                    | THEFT 3D ALL OTHER                     | 3800 N WALNUT ST       | 7/31/2024            |             |
| C                    | THEFT 3D FROM BUILDING                 | 800 W GARLAND AVE      | 7/31/2024            | P1          |
| <b><u>SPA1NW</u></b> |  |                        |                      |             |
| C                    | ARSON 2D                               | 3700 W CROWN PL        | 7/28/2024            | P1          |
| C                    | ASSAULT 2D                             | 3100 W DECATUR AVE     | 7/30/2024            | P1          |
| C                    | BURGLARY 1D FROM RESIDENCE             | 5700 N LOMA DR         | 7/29/2024            | P1          |
| C                    | BURGLARY 2D GARAGE                     | 5500 N ELM ST          | 7/30/2024            | P1          |
| C                    | THEFT 3D FROM BUILDING                 | 3900 W ROWAN AVE       | 8/1/2024             | P1          |
| C                    | THEFT 3D FROM MOTOR VEHICLE            | 2300 W BROAD AVE       | 8/3/2024             | P1          |
| C                    | THEFT 3D VEHICLE PARTS AND ACCESSORIES | 4400 W WINSTON CT      | 7/30/2024            | P1          |
| C                    | THEFT 3D VEHICLE PARTS AND ACCESSORIES | 4400 W WINSTON CT      | 7/30/2024            | P1          |



# NW - North Central District (P2)

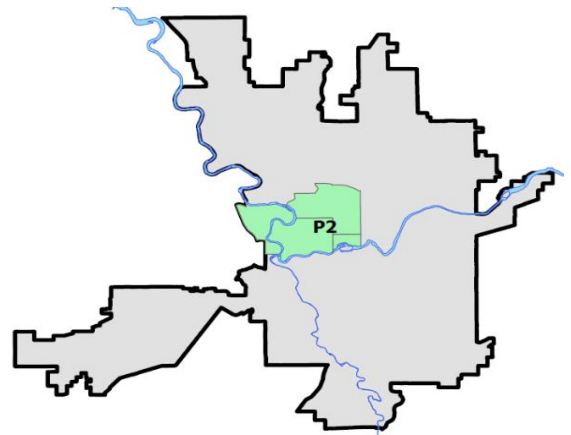
## Preliminary IBR Counts

| NIBRS Categories (Part 1 Selected)      |                             | 7 Day Comparison     |           |                | 28 Day Comparison           |            |                       | YTD Comparison |             |              |
|---|-----------------------------|----------------------|-----------|----------------|-----------------------------|------------|-----------------------|----------------|-------------|--------------|
|   |                             | Current              | Prior     | Percent        | Current                     | Prior      | Percent               | Current        | Prior       | Percent      |
| <b>Violent</b>                          | Criminal Homicide           | 0                    | 0         |                | 0                           | 0          |                       | 0              | 2           | -100.00%     |
|   | Rape                        | 1                    | 1         | 0.00%          | 4                           | 1          | 300.00%               | 14             | 17          | -17.65%      |
|   | Robbery - Commercial        | 0                    | 2         | -100.00%       | 4                           | 1          | 300.00%               | 10             | 9           | 11.11%       |
|   | Robbery - Person            | 0                    | 1         | -100.00%       | 2                           | 2          | 0.00%                 | 14             | 13          | 7.69%        |
|   | Aggravated Assault - Non DV | 1                    | 1         | 0.00%          | 5                           | 14         | -64.29%               | 39             | 40          | -2.50%       |
|   | Aggravated Assault - DV     | 0                    | 0         |                | 2                           | 6          | -66.67%               | 32             | 28          | 14.29%       |
| <b>Violent Total:</b>                   |                             | <b>2</b>             | <b>5</b>  | <b>-60.00%</b> | <b>17</b>                   | <b>24</b>  | <b>-29.17%</b>        | <b>109</b>     | <b>109</b>  | <b>0.00%</b> |
| <b>Property</b>                         | Burglary - Residential      | 0                    | 4         | -100.00%       | 11                          | 7          | 57.14%                | 66             | 66          | 0.00%        |
|   | Burglary Garage             | 1                    | 0         |                | 3                           | 9          | -66.67%               | 28             | 34          | -17.65%      |
|   | Burglary Commercial         | 1                    | 2         | -50.00%        | 5                           | 4          | 25.00%                | 37             | 65          | -43.08%      |
|   | Larceny                     | 27                   | 37        | -27.03%        | 107                         | 92         | 16.30%                | 729            | 622         | 17.20%       |
|   | Vehicle Theft               | 4                    | 9         | -55.56%        | 16                          | 16         | 0.00%                 | 124            | 151         | -17.88%      |
|   | Arson                       | 0                    | 1         | -100.00%       | 2                           | 0          |                       | 16             | 8           | 100.00%      |
| <b>Property Total:</b>                  |                             | <b>33</b>            | <b>53</b> | <b>-37.74%</b> | <b>144</b>                  | <b>128</b> | <b>12.50%</b>         | <b>1000</b>    | <b>946</b>  | <b>5.71%</b> |
| <b>Preliminary Part 1 Crime Totals:</b> |                             | <b>35</b>            | <b>58</b> | <b>-39.66%</b> | <b>161</b>                  | <b>152</b> | <b>5.92%</b>          | <b>1109</b>    | <b>1055</b> | <b>5.12%</b> |
| <b>Current 7 Day Period:</b>            |                             | 7/28/2024 - 8/3/2024 |           |                | <b>Prior 7 Day Period:</b>  |            | 7/21/2024 - 7/27/2024 |                |             |              |
| <b>Current 28 Day Period:</b>           |                             | 7/7/2024 - 8/3/2024  |           |                | <b>Prior 28 Day Period:</b> |            | 6/9/2024 - 7/6/2024   |                |             |              |
| <b>Current YTD Day Period:</b>          |                             | 1/1/2024 - 8/3/2024  |           |                | <b>Prior YTD Period:</b>    |            | 1/1/2023 - 8/3/2023   |                |             |              |

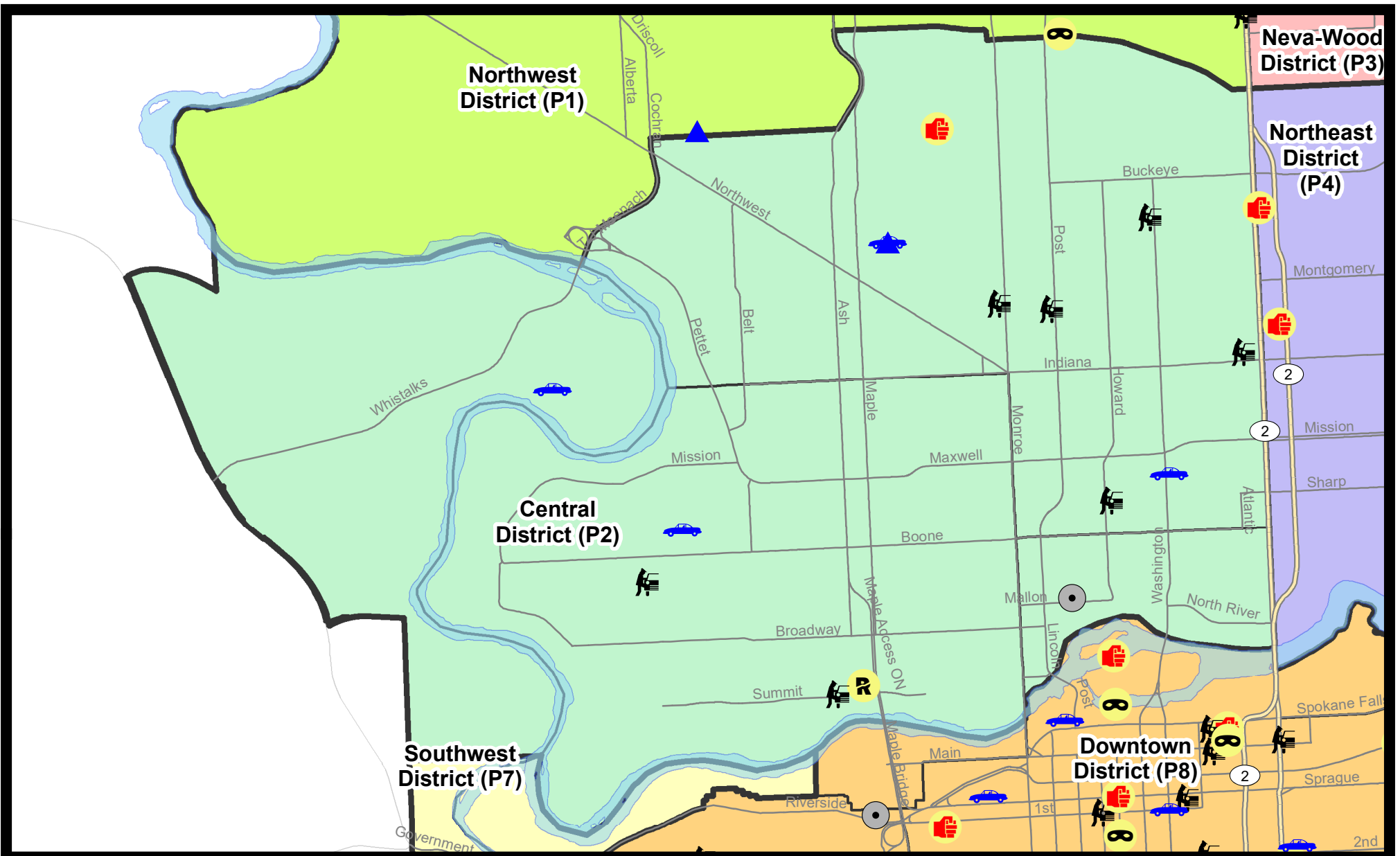
Prepared by SPD Crime Analysis Office - Monday, August 5, 2024

**NOTE:** SPD moved from UCR to the NIBRS reporting standard on 10/4/16 following the transition to a new RMS System. [Numbers on CompStat reports prior to this date should not be used as a comparison to those on this report.](#) Additional info on these reporting standards can be found on the FBI website: <https://ucr.fbi.gov/nibrs-overview>

This chart represents Preliminary counts of selected crime categories from Police Case Reports. Full statistical analysis to determine the confidence level of this data has not been performed. The % change columns on the preliminary counts differ from the percentage change on the NIBRS crime report, sometimes significantly. The CompStat report is designed for operational use and includes only selected NIBRS categories and coding less complex than full NIBRS rules. Official statistics for these and other NIBRS categories can be found on WASPC & FBI websites once available.



Note: On 1/8/23 a boundary change to P2 added a portion of the P1 area into P2 (SPA2EG); Consequently activity in P2 will appear a bit higher if compared to printed CompStat reports prior to 1/8/23



**City of Spokane**  
**Central District (P2)**  
**Selected**  
**Crime Types**  
**2024-07-28 to 2024-08-23**  
 Prepared By:  
**Crime Analysis Unit**  
**Spokane Police Department**

**Legend**


**NIBRS Events**

- Criminal Homicide
- Robbery Commercial
- Aggravated Assault
- Burglary Commercial
- Rape
- Robbery Person
- Burglary Residential
- Vehicle Prowling
- Burglary Garage
- Vehicle Theft
- Arson

*Cases Represent LERMS Crime Codes  
 Points may indicate multiple events  
 Note: Veh Prowl is only Larceny category displayed*



*For Additional Information on Incidents pertaining to an Area, Trend, or Pattern Contact Information Analysis*



**THIS IS NOT A LEGAL DOCUMENT:**  
*The information shown on this map is compiled from various sources and is subject to constant revision. Information shown on this map should not be used to determine the location of facilities in relationship to property lines, section lines, streets, etc.*



Sunday - Saturday

7/28/2024 TO 8/3/2024



NW - Central District (P2)

| <u>A/C</u>           | <u>Offense Statute</u>                     | <u>Address</u>        | <u>Reported Date</u> | <u>Dist</u> |
|----------------------|--|-----------------------|----------------------|-------------|
| <b><u>SPA2EG</u></b> |  |                       |                      |             |
| A                    | BURGLARY 2D GARAGE                         | 1400 W JACKSON AVE    | 7/31/2024            | P2          |
| C                    | HARASSMENT FELONY WEAPON INVOLVED          | 1200 W FAIRVIEW AVE   | 8/2/2024             | P1          |
| C                    | TAKING MOTOR VEHICLE WITHOUT PERMISSION 2D | 1400 W JACKSON AVE    | 7/29/2024            | P1          |
| C                    | THEFT 2D FROM BUILDING                     | 2100 W NORTHWEST BLVD | 8/3/2024             | P1          |
| C                    | THEFT 2D FROM MOTOR VEHICLE                | 800 W MANSFIELD AVE   | 7/28/2024            | P2          |
| C                    | THEFT 3D ALL OTHER                         | 700 W WAVERLY PL      | 7/28/2024            | P1          |
| A                    | THEFT 3D ALL OTHER                         | 400 W KNOX AVE        | 7/30/2024            | P1          |
| C                    | THEFT 3D ALL OTHER                         | 3200 N HOWARD ST      | 7/31/2024            | P2          |
| C                    | THEFT 3D FROM BUILDING                     | 2200 N DIVISION ST    | 7/31/2024            | P2          |
| C                    | THEFT 3D FROM MOTOR VEHICLE                | 2500 N WASHINGTON ST  | 7/29/2024            | P1          |
| C                    | THEFT 3D FROM MOTOR VEHICLE                | 0 W INDIANA AVE       | 7/30/2024            | P2          |
| C                    | THEFT 3D FROM MOTOR VEHICLE                | 1300 N HOWARD ST      | 7/31/2024            | P2          |
| A                    | THEFT 3D FROM MOTOR VEHICLE                | 1000 W MANSFIELD AVE  | 8/3/2024             | P1          |
| C                    | THEFT 3D SHOPLIFTING                       | 2100 W NORTHWEST BLVD | 7/30/2024            | P2          |
| C                    | THEFT 3D SHOPLIFTING                       | 1600 W NORTHWEST BLVD | 7/30/2024            | P2          |
| C                    | THEFT 3D SHOPLIFTING                       | 1600 W NORTHWEST BLVD | 8/1/2024             | P2          |
| C                    | THEFT 3D VEHICLE PARTS AND ACCESSORIES     | 900 W NORA AVE        | 7/29/2024            | P2          |
| C                    | THEFT 3D VEHICLE PARTS AND ACCESSORIES     | 1300 N HOWARD ST      | 7/31/2024            | P2          |
| C                    | THEFT OF MOTOR VEHICLE                     | 1400 N WASHINGTON ST  | 7/31/2024            | P1          |
| <b><u>SPA2RS</u></b> |  |                       |                      |             |
| C                    | BURGLARY 2D COMMERCIAL                     | 700 W MALLON AVE      | 7/28/2024            | P2          |
| <b><u>SPA2WC</u></b> |  |                       |                      |             |
| C                    | MAIL THEFT                                 | 1800 W BOONE AVE      | 8/2/2024             | P2          |
| C                    | RAPE 2D                                    |                       | 8/1/2024             | P1          |
| C                    | THEFT 2D ALL OTHER                         | 2000 W BOONE AVE      | 7/29/2024            | P2          |
| C                    | THEFT 2D ALL OTHER                         | 1200 W COLLEGE AVE    | 8/2/2024             | P2          |
| C                    | THEFT 2D FROM MOTOR VEHICLE                | 1800 W SUMMIT PKWY    | 7/29/2024            | P2          |
| C                    | THEFT 2D FROM MOTOR VEHICLE                | 2500 W GARDNER AVE    | 7/31/2024            | P2          |
| C                    | THEFT 3D ALL OTHER                         | 1700 W BROADWAY AVE   | 8/1/2024             | P2          |
| C                    | THEFT 3D ALL OTHER                         | 1200 W COLLEGE AVE    | 8/1/2024             | P2          |
| C                    | THEFT 3D FROM BUILDING                     | 1600 N WALNUT ST      | 7/30/2024            | P2          |
| C                    | THEFT 3D SHOPLIFTING                       | 1000 W SUMMIT PKWY    | 7/29/2024            | P1          |
| C                    | THEFT 3D SHOPLIFTING                       | 1000 W SUMMIT PKWY    | 7/29/2024            | P1          |
| C                    | THEFT 3D SHOPLIFTING                       | 1000 W SUMMIT PKWY    | 7/29/2024            | P1          |
| C                    | THEFT OF MOTOR VEHICLE                     | 2300 W SHARP AVE      | 8/3/2024             | P1          |
| <b><u>SPA2WH</u></b> |  |                       |                      |             |
| C                    | TAKING MOTOR VEHICLE WITHOUT PERMISSION 2D | 1900 N HOLY NAMES CT  | 8/1/2024             | P1          |

For protection of victim privacy, the entire address on sexual assault crimes has been redacted.

**A/C Offense Statute**

**Address**

**Reported Date**

**Dist**

C THEFT 2D FROM BUILDING

1900 N HOLY NAMES CT

7/30/2024

P2

# SPOKANE POLICE DEPARTMENT

## Northeast Precinct

## BAKER Sector

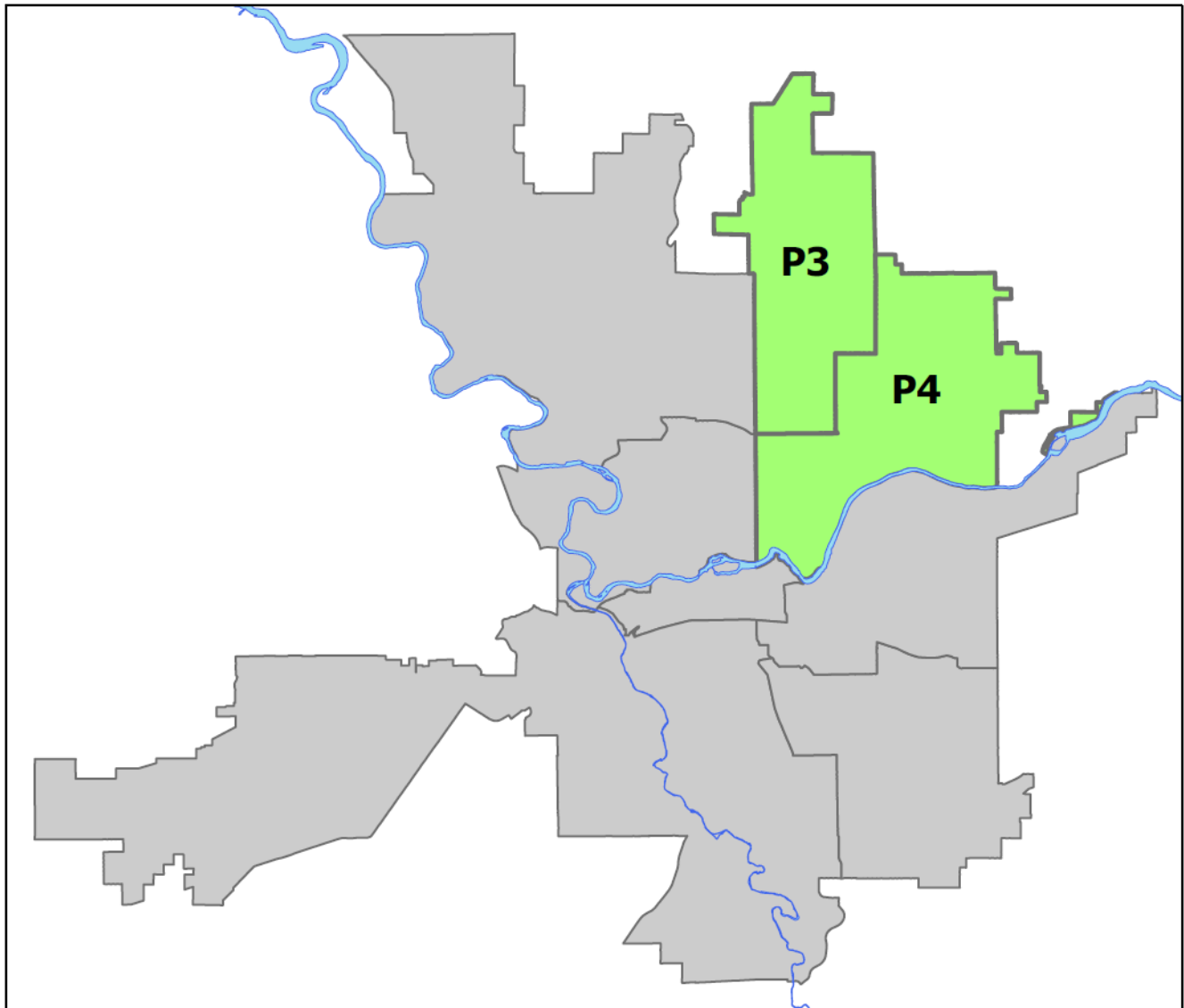


### PSA Commander

Captain Shawn Kendall

NevaWood District (P3)

Northeast District (P4)



POLICE SUMMARY - Ending: Saturday, August 3, 2024

# NORTHEAST PRECINCT (P3, P4) BAKER SECTOR



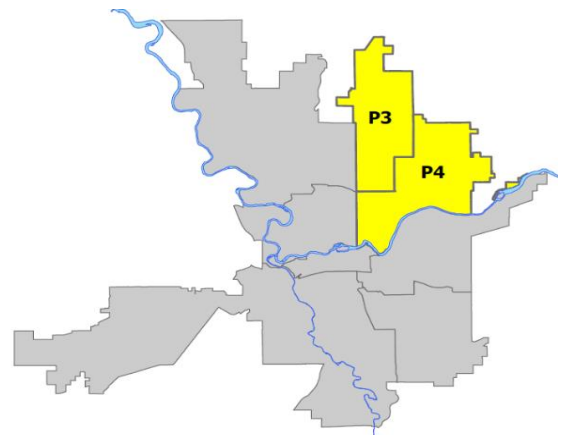
## Preliminary IBR Counts

| NIBRS Categories (Part 1 Selected)      |                             | 7 Day Comparison     |           |               | 28 Day Comparison           |            |                       | YTD Comparison |             |                |
|---|-----------------------------|----------------------|-----------|---------------|-----------------------------|------------|-----------------------|----------------|-------------|----------------|
|   |                             | Current              | Prior     | Percent       | Current                     | Prior      | Percent               | Current        | Prior       | Percent        |
| <b>Violent</b>                          | Criminal Homicide           | 0                    | 1         | -100.00%      | 1                           | 1          | 0.00%                 | 4              | 4           | 0.00%          |
|   | Rape                        | 2                    | 0         |               | 5                           | 5          | 0.00%                 | 30             | 39          | -23.08%        |
|   | Robbery - Commercial        | 0                    | 0         |               | 1                           | 6          | -83.33%               | 27             | 40          | -32.50%        |
|   | Robbery - Person            | 2                    | 0         |               | 4                           | 0          |                       | 38             | 48          | -20.83%        |
|   | Aggravated Assault - Non DV | 5                    | 6         | -16.67%       | 18                          | 11         | 63.64%                | 103            | 117         | -11.97%        |
|   | Aggravated Assault - DV     | 4                    | 5         | -20.00%       | 19                          | 16         | 18.75%                | 80             | 86          | -6.98%         |
| <b>Violent Total:</b>                   |                             | <b>13</b>            | <b>12</b> | <b>8.33%</b>  | <b>48</b>                   | <b>39</b>  | <b>23.08%</b>         | <b>282</b>     | <b>334</b>  | <b>-15.57%</b> |
| <b>Property</b>                         | Burglary - Residential      | 3                    | 2         | 50.00%        | 11                          | 9          | 22.22%                | 109            | 233         | -53.22%        |
|   | Burglary Garage             | 4                    | 0         |               | 8                           | 5          | 60.00%                | 68             | 111         | -38.74%        |
|   | Burglary Commercial         | 1                    | 2         | -50.00%       | 9                           | 8          | 12.50%                | 104            | 129         | -19.38%        |
|   | Larceny                     | 72                   | 59        | 22.03%        | 251                         | 219        | 14.61%                | 1774           | 2181        | -18.66%        |
|   | Vehicle Theft               | 8                    | 10        | -20.00%       | 27                          | 30         | -10.00%               | 267            | 402         | -33.58%        |
|   | Arson                       | 0                    | 0         |               | 0                           | 3          | -100.00%              | 15             | 16          | -6.25%         |
| <b>Property Total:</b>                  |                             | <b>88</b>            | <b>73</b> | <b>20.55%</b> | <b>306</b>                  | <b>274</b> | <b>11.68%</b>         | <b>2337</b>    | <b>3072</b> | <b>-23.93%</b> |
| <b>Preliminary Part 1 Crime Totals:</b> |                             | <b>101</b>           | <b>85</b> | <b>18.82%</b> | <b>354</b>                  | <b>313</b> | <b>13.10%</b>         | <b>2619</b>    | <b>3406</b> | <b>-23.11%</b> |
| <b>Current 7 Day Period:</b>            |                             | 7/28/2024 - 8/3/2024 |           |               | <b>Prior 7 Day Period:</b>  |            | 7/21/2024 - 7/27/2024 |                |             |                |
| <b>Current 28 Day Period:</b>           |                             | 7/7/2024 - 8/3/2024  |           |               | <b>Prior 28 Day Period:</b> |            | 6/9/2024 - 7/6/2024   |                |             |                |
| <b>Current YTD Day Period:</b>          |                             | 1/1/2024 - 8/3/2024  |           |               | <b>Prior YTD Period:</b>    |            | 1/1/2023 - 8/3/2023   |                |             |                |

Prepared by SPD Crime Analysis Office - Monday, August 5, 2024

**NOTE:** SPD moved from UCR to the NIBRS reporting standard on 10/4/16 following the transition to a new RMS System. [Numbers on CompStat reports prior to this date should not be used as a comparison to those on this report.](#) Additional info on these reporting standards can be found on the FBI website: <https://ucr.fbi.gov/nibrs-overview>

This chart represents Preliminary counts of selected crime categories from Police Case Reports. Full statistical analysis to determine the confidence level of this data has not been performed. The % change columns on the preliminary counts differ from the percentage change on the NIBRS crime report, sometimes significantly. The CompStat report is designed for operational use and includes only selected NIBRS categories and coding less complex than full NIBRS rules. Official statistics for these and other NIBRS categories can be found on WASPC & FBI websites once available.



Note: On 1/8/23 boundary changes were implemented dividing the North Precinct into two (NW and NE). The Northeast Precinct BAKER Sector consists of P3 and P4; Consequently this page did not exist on printed reports prior to 1/8/23



**NE - Neva-Wood District (P3)**

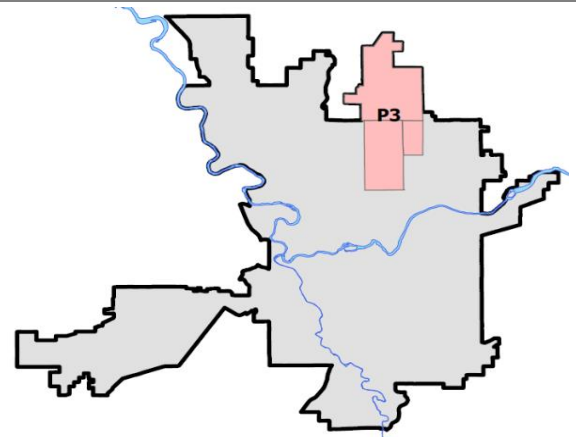
**Preliminary IBR Counts**

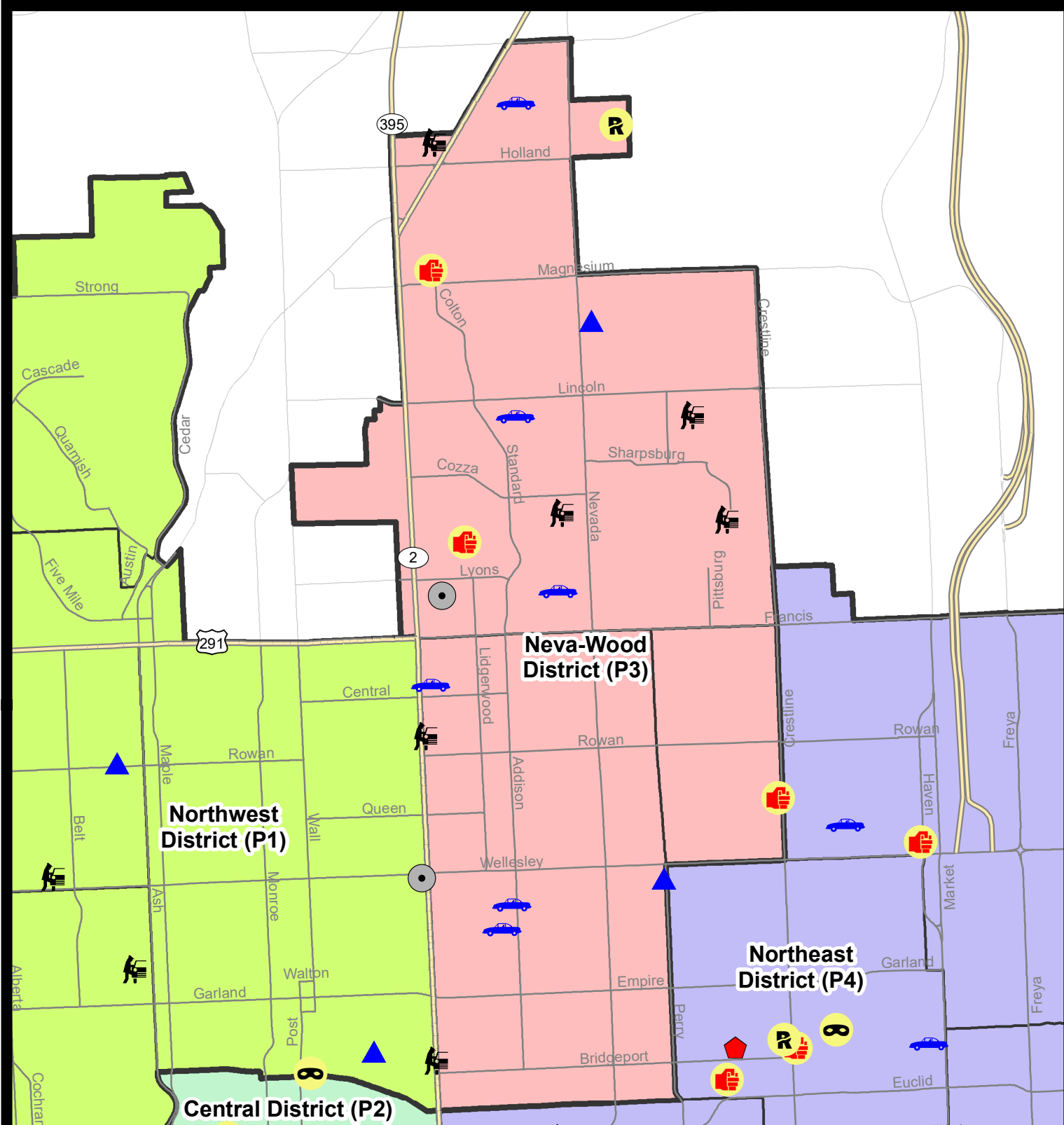
| NIBRS Categories (Part 1 Selected)      | 7 Day Comparison     |           |               | 28 Day Comparison           |                       |               | YTD Comparison |             |                |
|---|----------------------|-----------|---------------|-----------------------------|-----------------------|---------------|----------------|-------------|----------------|
|   | Current              | Prior     | Percent       | Current                     | Prior                 | Percent       | Current        | Prior       | Percent        |
| <b>Violent</b>                          |                      |           |               |                             |                       |               |                |             |                |
| Criminal Homicide                       | 0                    | 0         |               | 0                           | 1                     | -100.00%      | 1              | 2           | -50.00%        |
| Rape                                    | 1                    | 0         |               | 2                           | 2                     | 0.00%         | 16             | 22          | -27.27%        |
| Robbery - Commercial                    | 0                    | 0         |               | 0                           | 4                     | -100.00%      | 13             | 28          | -53.57%        |
| Robbery - Person                        | 0                    | 0         |               | 0                           | 0                     |               | 19             | 22          | -13.64%        |
| Aggravated Assault - Non DV             | 1                    | 3         | -66.67%       | 8                           | 5                     | 60.00%        | 47             | 47          | 0.00%          |
| Aggravated Assault - DV                 | 2                    | 1         | 100.00%       | 8                           | 7                     | 14.29%        | 38             | 54          | -29.63%        |
| <b>Violent Total:</b>                   | <b>4</b>             | <b>4</b>  | <b>0.00%</b>  | <b>18</b>                   | <b>19</b>             | <b>-5.26%</b> | <b>134</b>     | <b>175</b>  | <b>-23.43%</b> |
| <b>Property</b>                         |                      |           |               |                             |                       |               |                |             |                |
| Burglary - Residential                  | 1                    | 0         |               | 4                           | 2                     | 100.00%       | 56             | 125         | -55.20%        |
| Burglary Garage                         | 2                    | 0         |               | 4                           | 3                     | 33.33%        | 41             | 75          | -45.33%        |
| Burglary Commercial                     | 1                    | 0         |               | 5                           | 4                     | 25.00%        | 54             | 94          | -42.55%        |
| Larceny                                 | 48                   | 35        | 37.14%        | 162                         | 129                   | 25.58%        | 1097           | 1503        | -27.01%        |
| Vehicle Theft                           | 6                    | 5         | 20.00%        | 16                          | 15                    | 6.67%         | 137            | 216         | -36.57%        |
| Arson                                   | 0                    | 0         |               | 0                           | 2                     | -100.00%      | 4              | 12          | -66.67%        |
| <b>Property Total:</b>                  | <b>58</b>            | <b>40</b> | <b>45.00%</b> | <b>191</b>                  | <b>155</b>            | <b>23.23%</b> | <b>1389</b>    | <b>2025</b> | <b>-31.41%</b> |
| <b>Preliminary Part 1 Crime Totals:</b> | <b>62</b>            | <b>44</b> | <b>40.91%</b> | <b>209</b>                  | <b>174</b>            | <b>20.11%</b> | <b>1523</b>    | <b>2200</b> | <b>-30.77%</b> |
| <b>Current 7 Day Period:</b>            | 7/28/2024 - 8/3/2024 |           |               | <b>Prior 7 Day Period:</b>  | 7/21/2024 - 7/27/2024 |               |                |             |                |
| <b>Current 28 Day Period:</b>           | 7/7/2024 - 8/3/2024  |           |               | <b>Prior 28 Day Period:</b> | 6/9/2024 - 7/6/2024   |               |                |             |                |
| <b>Current YTD Day Period:</b>          | 1/1/2024 - 8/3/2024  |           |               | <b>Prior YTD Period:</b>    | 1/1/2023 - 8/3/2023   |               |                |             |                |

Prepared by SPD Crime Analysis Office - Monday, August 5, 2024

**NOTE:** SPD moved from UCR to the NIBRS reporting standard on 10/4/16 following the transition to a new RMS System. [Numbers on CompStat reports prior to this date should not be used as a comparison to those on this report.](#) Additional info on these reporting standards can be found on the FBI website: <https://ucr.fbi.gov/nibrs-overview>

This chart represents Preliminary counts of selected crime categories from Police Case Reports. Full statistical analysis to determine the confidence level of this data has not been performed. The % change columns on the preliminary counts differ from the percentage change on the NIBRS crime report, sometimes significantly. The CompStat report is designed for operational use and includes only selected NIBRS categories and coding less complex than full NIBRS rules. Official statistics for these and other NIBRS categories can be found on WASPC & FBI websites once available.





**City of Spokane**  
**Neva-Wood District (P3)**  
**Selected Crime Codes**  
**2024-07-28 to 2024-08-03**  
 Prepared By:  
**Crime Analysis Unit**  
**Spokane Police Department**

**Legend**

|                    |                      |                       |
|--------------------|----------------------|-----------------------|
| Criminal Homicide  | Robbery Person       | Burglary Commercial   |
| Rape               | Aggravated Assault   | Vehicle Prowling      |
| Robbery Commercial | Burglary Residential | Vehicle Theft         |
| Burglary Garage    | Arson                | <b>SPOKANE POLICE</b> |

*Cases Represent LERMS Crime Codes  
 Points may indicate multiple events  
 Note: Veh Prowl is only Larceny displayed*

*For Additional Information on Incidents pertaining to an Area, Trend, or Pattern Contact Information Analysis*

0 0.2 0.4 0.8 Miles

**Geographic Information System**

**SPOKANE**

THIS IS NOT A LEGAL DOCUMENT. The information shown on this map is compiled from various sources and is subject to constant revision. Information shown on this map should not be used to determine the location of facilities in relationship to property lines, section lines, streets, etc.

Sunday - Saturday

7/28/2024 TO 8/3/2024

NE - Neva-Wood District (P3)



| <u>A/C</u>           | <u>Offense Statute</u>                     | <u>Address</u>                  | <u>Reported Date</u> | <u>Dist</u> |
|----------------------|--|---------------------------------|----------------------|-------------|
| C                    | THEFT 2D FROM BUILDING                     | S N DIVISION ST                 | 8/3/2024             | P3          |
| <b><u>SPB3NL</u></b> |  |                                 |                      |             |
| C                    | BURGLARY 2D GARAGE                         | 1300 E HOFFMAN AVE              | 7/29/2024            | P3          |
| C                    | RETAIL THEFT WITH SPECIAL CIRCUMSTANCES 3D | 5800 N DIVISION ST              | 7/28/2024            | P4          |
| C                    | THEFT 2D FROM BUILDING                     | 4700 N DIVISION ST              | 8/2/2024             | P4          |
| C                    | THEFT 3D ALL OTHER                         | 1300 E HOFFMAN AVE              | 7/29/2024            | P3          |
| C                    | THEFT 3D ALL OTHER                         | 600 E HEROY AVE                 | 7/31/2024            | P3          |
| C                    | THEFT 3D ALL OTHER                         | 4700 N DIVISION ST              | 8/2/2024             | P3          |
| C                    | THEFT 3D ALL OTHER                         | 0 E GORDON AVE                  | 8/3/2024             | P3          |
| A                    | THEFT 3D FROM MOTOR VEHICLE                | 5600 N DIVISION ST              | 7/28/2024            | P3          |
| C                    | THEFT 3D FROM MOTOR VEHICLE                | E COURTLAND AVE / N DIVISION ST | 8/1/2024             | P1          |
| C                    | THEFT 3D SHOPLIFTING                       | 4700 N DIVISION ST              | 7/30/2024            | P3          |
| C                    | THEFT 3D SHOPLIFTING                       | 4700 N DIVISION ST              | 7/29/2024            |             |
| C                    | THEFT 3D SHOPLIFTING                       | 4700 N DIVISION ST              | 7/30/2024            |             |
| C                    | THEFT 3D SHOPLIFTING                       | 4700 N DIVISION ST              | 8/1/2024             |             |
| C                    | THEFT 3D SHOPLIFTING                       | 4700 N DIVISION ST              | 8/2/2024             |             |
| C                    | THEFT OF MOTOR VEHICLE                     | 5900 N RUBY ST                  | 7/30/2024            | P3          |
| C                    | THEFT OF MOTOR VEHICLE                     | 400 E HEROY AVE                 | 7/31/2024            | P1          |
| A                    | THEFT OF MOTOR VEHICLE                     | 300 E RICH AVE                  | 7/31/2024            | P4          |
| <b><u>SPB3SH</u></b> |  |                                 |                      |             |
| C                    | ASSAULT 2D                                 | 8700 N COLTON ST                | 7/31/2024            | P4          |
| C                    | ASSAULT 2D                                 | 100 E WEDGEWOOD AVE             | 8/3/2024             | P3          |
| C                    | BURGLARY 2D COMMERCIAL                     | 6600 N DIVISION ST              | 7/31/2024            | P4          |
| C                    | BURGLARY 2D GARAGE                         | 8400 N NEVADA ST                | 7/29/2024            | P3          |
| C                    | RAPE 3D                                    |                                 | 8/2/2024             | P4          |
| C                    | RESIDENTIAL BURGLARY                       | 8700 N COLTON ST                | 7/31/2024            | P4          |
| C                    | THEFT 2D FROM MOTOR VEHICLE                | 9600 N NEWPORT HWY              | 7/29/2024            | P3          |
| A                    | THEFT 2D SHOPLIFTING                       | 6500 N NEVADA ST                | 8/2/2024             | P4          |
| C                    | THEFT 2D SHOPLIFTING                       | 10100 N NEWPORT HWY             | 7/29/2024            |             |
| C                    | THEFT 2D SHOPLIFTING                       | 9600 N NEWPORT HWY              | 8/2/2024             |             |
| C                    | THEFT 3D ALL OTHER                         | 7700 N CRESTLINE ST             | 7/29/2024            | P3          |
| C                    | THEFT 3D ALL OTHER                         | 6500 N DIVISION ST              | 8/3/2024             |             |
| C                    | THEFT 3D FROM BUILDING                     | 8800 N HILL N DALE ST           | 7/29/2024            | P3          |
| C                    | THEFT 3D FROM BUILDING                     | 900 E CALKINS DR                | 8/1/2024             | P4          |
| C                    | THEFT 3D FROM BUILDING                     | 500 E HOLLAND AVE               | 8/1/2024             | P3          |
| A                    | THEFT 3D FROM MOTOR VEHICLE                | 1800 E WEILE AVE                | 7/28/2024            | P3          |
| C                    | THEFT 3D FROM MOTOR VEHICLE                | 9600 N NEWPORT HWY              | 7/29/2024            | P4          |

For protection of victim privacy, the entire address on sexual assault crimes has been redacted.

| <b>A/C</b>    | <b>Offense Statute</b>                 | <b>Address</b>       | <b>Reported Date</b> | <b>Dist</b> |
|---------------|--|----------------------|----------------------|-------------|
| C             | THEFT 3D FROM MOTOR VEHICLE            | 1700 E LINCOLN RD    | 7/30/2024            | P3          |
| A             | THEFT 3D FROM MOTOR VEHICLE            | 800 E SITKA AVE      | 7/31/2024            | P3          |
| A             | THEFT 3D SHOPLIFTING                   | 9200 N COLTON ST     | 7/28/2024            | P4          |
| C             | THEFT 3D SHOPLIFTING                   | 9200 N COLTON ST     | 7/29/2024            | P4          |
| C             | THEFT 3D SHOPLIFTING                   | 9600 N DIVISION ST   | 7/29/2024            | P4          |
| C             | THEFT 3D SHOPLIFTING                   | 9500 N NEWPORT HWY   | 7/31/2024            | P3          |
| C             | THEFT 3D SHOPLIFTING                   | 9200 N COLTON ST     | 7/31/2024            | P4          |
| C             | THEFT 3D SHOPLIFTING                   | 9200 N COLTON ST     | 8/2/2024             | P4          |
| C             | THEFT 3D SHOPLIFTING                   | 6400 N DIVISION ST   | 8/2/2024             | P3          |
| C             | THEFT 3D SHOPLIFTING                   | 9200 N NEVADA ST     | 8/2/2024             | P4          |
| C             | THEFT 3D SHOPLIFTING                   | 6500 N NEVADA ST     | 8/3/2024             | P4          |
| C             | THEFT 3D SHOPLIFTING                   | 6500 N NEVADA ST     | 8/3/2024             | P3          |
| C             | THEFT 3D SHOPLIFTING                   | 6600 N DIVISION ST   | 7/28/2024            |             |
| C             | THEFT 3D SHOPLIFTING                   | 9600 N NEWPORT HWY   | 7/28/2024            |             |
| C             | THEFT 3D SHOPLIFTING                   | 6600 N DIVISION ST   | 7/29/2024            |             |
| C             | THEFT 3D SHOPLIFTING                   | 6500 N NEVADA ST     | 7/30/2024            |             |
| C             | THEFT 3D SHOPLIFTING                   | 6500 N NEVADA ST     | 7/31/2024            |             |
| C             | THEFT 3D SHOPLIFTING                   | 9700 N NEWPORT HWY   | 7/31/2024            |             |
| C             | THEFT 3D SHOPLIFTING                   | 7700 N DIVISION ST   | 8/1/2024             |             |
| C             | THEFT 3D SHOPLIFTING                   | 6500 N NEVADA ST     | 8/1/2024             |             |
| C             | THEFT 3D SHOPLIFTING                   | 6600 N DIVISION ST   | 8/3/2024             |             |
| C             | THEFT 3D VEHICLE PARTS AND ACCESSORIES | 900 E SHARPSBURG AVE | 7/30/2024            | P3          |
| A             | THEFT 3D VEHICLE PARTS AND ACCESSORIES | 7800 N MORTON ST     | 7/30/2024            | P4          |
| C             | THEFT OF MOTOR VEHICLE                 | 9700 N NEWPORT HWY   | 7/30/2024            | P4          |
| C             | THEFT OF MOTOR VEHICLE                 | 700 E HOLYOKE AVE    | 7/30/2024            | P3          |
| C             | THEFT OF MOTOR VEHICLE                 | 7700 N DAKOTA ST     | 8/1/2024             | P4          |
| <b>SPB3WH</b> |  |                      |                      |             |
| C             | ASSAULT 1D                             | 5100 N CRESTLINE ST  | 7/30/2024            | P4          |





**NE - Northeast District (P4)**

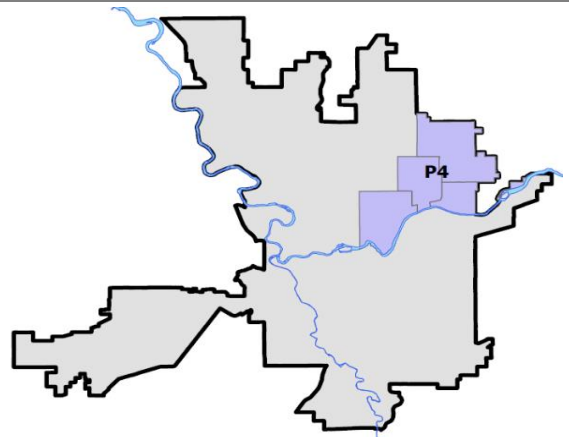
**Preliminary IBR Counts**

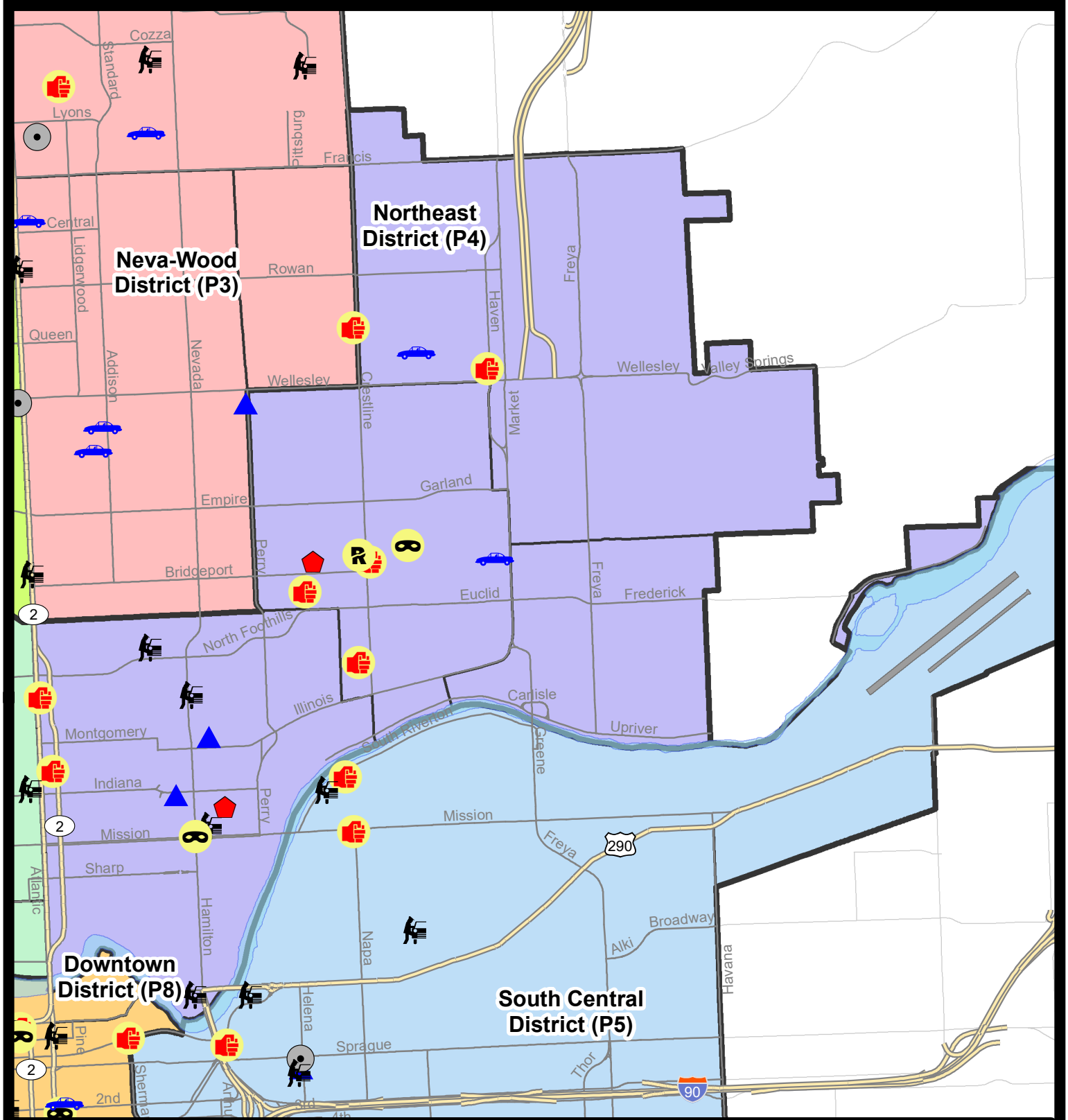
| NIBRS Categories (Part 1 Selected)      | 7 Day Comparison     |           |               | 28 Day Comparison           |                       |               | YTD Comparison |             |               |
|---|----------------------|-----------|---------------|-----------------------------|-----------------------|---------------|----------------|-------------|---------------|
|   | Current              | Prior     | Percent       | Current                     | Prior                 | Percent       | Current        | Prior       | Percent       |
| <b>Violent</b>                          |                      |           |               |                             |                       |               |                |             |               |
| Criminal Homicide                       | 0                    | 1         | -100.00%      | 1                           | 0                     |               | 3              | 2           | 50.00%        |
| Rape                                    | 1                    | 0         |               | 3                           | 3                     | 0.00%         | 14             | 17          | -17.65%       |
| Robbery - Commercial                    | 0                    | 0         |               | 1                           | 2                     | -50.00%       | 14             | 12          | 16.67%        |
| Robbery - Person                        | 2                    | 0         |               | 4                           | 0                     |               | 19             | 26          | -26.92%       |
| Aggravated Assault - Non DV             | 4                    | 3         | 33.33%        | 10                          | 6                     | 66.67%        | 56             | 70          | -20.00%       |
| Aggravated Assault - DV                 | 2                    | 4         | -50.00%       | 11                          | 9                     | 22.22%        | 42             | 32          | 31.25%        |
| <b>Violent Total:</b>                   | <b>9</b>             | <b>8</b>  | <b>12.50%</b> | <b>30</b>                   | <b>20</b>             | <b>50.00%</b> | <b>148</b>     | <b>159</b>  | <b>-6.92%</b> |
| <b>Property</b>                         |                      |           |               |                             |                       |               |                |             |               |
| Burglary - Residential                  | 2                    | 2         | 0.00%         | 7                           | 7                     | 0.00%         | 53             | 108         | -50.93%       |
| Burglary Garage                         | 2                    | 0         |               | 4                           | 2                     | 100.00%       | 27             | 36          | -25.00%       |
| Burglary Commercial                     | 0                    | 2         | -100.00%      | 4                           | 4                     | 0.00%         | 50             | 35          | 42.86%        |
| Larceny                                 | 24                   | 24        | 0.00%         | 89                          | 90                    | -1.11%        | 677            | 678         | -0.15%        |
| Vehicle Theft                           | 2                    | 5         | -60.00%       | 11                          | 15                    | -26.67%       | 130            | 186         | -30.11%       |
| Arson                                   | 0                    | 0         |               | 0                           | 1                     | -100.00%      | 11             | 4           | 175.00%       |
| <b>Property Total:</b>                  | <b>30</b>            | <b>33</b> | <b>-9.09%</b> | <b>115</b>                  | <b>119</b>            | <b>-3.36%</b> | <b>948</b>     | <b>1047</b> | <b>-9.46%</b> |
| <b>Preliminary Part 1 Crime Totals:</b> | <b>39</b>            | <b>41</b> | <b>-4.88%</b> | <b>145</b>                  | <b>139</b>            | <b>4.32%</b>  | <b>1096</b>    | <b>1206</b> | <b>-9.12%</b> |
| <b>Current 7 Day Period:</b>            | 7/28/2024 - 8/3/2024 |           |               | <b>Prior 7 Day Period:</b>  | 7/21/2024 - 7/27/2024 |               |                |             |               |
| <b>Current 28 Day Period:</b>           | 7/7/2024 - 8/3/2024  |           |               | <b>Prior 28 Day Period:</b> | 6/9/2024 - 7/6/2024   |               |                |             |               |
| <b>Current YTD Day Period:</b>          | 1/1/2024 - 8/3/2024  |           |               | <b>Prior YTD Period:</b>    | 1/1/2023 - 8/3/2023   |               |                |             |               |

Prepared by SPD Crime Analysis Office - Monday, August 5, 2024

**NOTE:** SPD moved from UCR to the NIBRS reporting standard on 10/4/16 following the transition to a new RMS System. [Numbers on CompStat reports prior to this date should not be used as a comparison to those on this report.](#) Additional info on these reporting standards can be found on the FBI website: <https://ucr.fbi.gov/nibrs-overview>

This chart represents Preliminary counts of selected crime categories from Police Case Reports. Full statistical analysis to determine the confidence level of this data has not been performed. The % change columns on the preliminary counts differ from the percentage change on the NIBRS crime report, sometimes significantly. The CompStat report is designed for operational use and includes only selected NIBRS categories and coding less complex than full NIBRS rules. Official statistics for these and other NIBRS categories can be found on WASPC & FBI websites once available.





**City of Spokane**  
**Northeast District (P4)**  
**Selected Crime Codes**  
**2024-07-28 to 2024-08-03**  
 Prepared By:  
**Crime Analysis Unit**  
**Spokane Police Department**

**Legend**

|                    |                      |                       |
|--------------------|----------------------|-----------------------|
| Criminal Homicide  | Robbery Person       | Burglary Commercial   |
| Rape               | Aggravated Assault   | Vehicle Prowling      |
| Robbery Commercial | Burglary Residential | Vehicle Theft         |
| Burglary Garage    | Arson                | <b>SPOKANE POLICE</b> |

*Cases Represent LERMS Crime Codes  
 Points may indicate multiple events  
 Note: Veh Prowl is only Larceny displayed*

*For Additional Information on Incidents pertaining to an Area, Trend, or Pattern Contact Information Analysis*

0 0.2 0.4 0.8 Miles

**Geographic Information System**

**SPOKANE**

THIS IS NOT A LEGAL DOCUMENT. The information shown on this map is compiled from various sources and is subject to constant revision. Information shown on this map should not be used to determine the location of facilities in relationship to property lines, section lines, streets, etc.

Sunday - Saturday

7/28/2024 TO 8/3/2024

NE - Northeast District (P4)



| <u>A/C</u>    | <u>Offense Statute</u>                     | <u>Address</u>                | <u>Reported Date</u> | <u>Dist</u> |
|---------------|--|-------------------------------|----------------------|-------------|
| <b>SPB4BE</b> |  |                               |                      |             |
| C             | ASSAULT 2D                                 | 1700 E LIBERTY AVE            | 8/1/2024             | P4          |
| C             | ASSAULT 2D                                 | 2700 N MARTIN ST              | 8/2/2024             | P4          |
| C             | ASSAULT 2D SEXUAL MOTIVATION               | 3400 N CRESTLINE ST           | 7/28/2024            | P4          |
| C             | BURGLARY 1D FROM RESIDENCE                 | 1700 E COURTLAND AVE          | 8/3/2024             | P1          |
| C             | RAPE 2D                                    |                               | 7/30/2024            | P4          |
| C             | ROBBERY 2D PERSON                          | 3500 N STONE ST               | 8/1/2024             | P4          |
| C             | THEFT 3D FROM BUILDING                     | 2200 E RICH AVE               | 7/28/2024            | P4          |
| C             | THEFT 3D SHOPLIFTING                       | 3900 N MARKET ST              | 8/3/2024             |             |
| C             | THEFT 3D SHOPLIFTING                       | 3900 N MARKET ST              | 8/3/2024             |             |
| C             | THEFT OF MOTOR VEHICLE                     | E COURTLAND AVE / N HAVEN ST  | 7/30/2024            | P4          |
| <b>SPB4HI</b> |  |                               |                      |             |
| C             | ASSAULT 3D WEAPON OR NEGLIGENT INJURY      | 2900 E BROAD AVE              | 8/3/2024             | P4          |
| C             | MAIL THEFT                                 | 2700 E EVERETT AVE            | 8/2/2024             | P4          |
| C             | THEFT 3D ALL OTHER                         | 5000 N LACEY ST               | 8/3/2024             | P4          |
| C             | THEFT OF MOTOR VEHICLE                     | 4900 N COOK ST                | 7/29/2024            | P4          |
| <b>SPB4LO</b> |  |                               |                      |             |
| C             | BURGLARY 2D GARAGE                         | 700 E INDIANA AVE             | 8/2/2024             | P4          |
| C             | BURGLARY 2D GARAGE                         | 900 E MONTGOMERY AVE          | 8/3/2024             | P4          |
| C             | HARASSMENT FELONY WEAPON INVOLVED          | 2000 N RUBY ST                | 7/30/2024            | P4          |
| C             | HARASSMENT WEAPON INVOLVED                 | 2500 N DIVISION ST            | 7/30/2024            | P4          |
| C             | MAIL THEFT                                 | 700 E SINTO AVE               | 7/29/2024            | P4          |
| C             | MAIL THEFT                                 | 500 E NORA AVE                | 7/31/2024            | P4          |
| C             | RESIDENTIAL BURGLARY                       | 1000 E NORA AVE               | 7/30/2024            | P4          |
| C             | RETAIL THEFT WITH SPECIAL CIRCUMSTANCES 2D | 900 E MISSION AVE             | 7/30/2024            | P4          |
| C             | ROBBERY 1D PERSON                          | N HAMILTON ST / E MISSION AVE | 8/3/2024             | P4          |
| C             | THEFT 2D ALL OTHER                         | 2000 N CINCINNATI ST          | 7/30/2024            | P4          |
| C             | THEFT 2D ALL OTHER                         | 700 E CATALDO AVE             | 8/1/2024             | P4          |
| C             | THEFT 2D FROM BUILDING                     | 900 E MISSION AVE             | 8/1/2024             | P4          |
| C             | THEFT 2D FROM BUILDING                     | 900 E INDIANA AVE             | 8/1/2024             | P4          |
| C             | THEFT 2D FROM MOTOR VEHICLE                | 900 E MISSION AVE             | 7/28/2024            | P4          |
| C             | THEFT 2D FROM MOTOR VEHICLE                | 2800 N DAKOTA ST              | 8/1/2024             | P4          |
| C             | THEFT 3D ALL OTHER                         | 700 E ERMINA AVE              | 7/30/2024            | P4          |
| C             | THEFT 3D ALL OTHER                         | 900 E NORTH FOOTHILLS DR      | 7/30/2024            | P4          |
| C             | THEFT 3D ALL OTHER                         | 1300 E BALDWIN AVE            | 7/31/2024            | P4          |
| C             | THEFT 3D FROM BUILDING                     | 700 E MISSION AVE             | 8/1/2024             | P4          |
| A             | THEFT 3D FROM MOTOR VEHICLE                | 800 E SPOKANE FALLS BLVD      | 8/1/2024             | P4          |
| C             | THEFT 3D SHOPLIFTING                       | 200 E NORTH FOOTHILLS DR      | 7/29/2024            | P3          |

For protection of victim privacy, the entire address on sexual assault crimes has been redacted.

| <b>A/C</b> | <b>Offense Statute</b>                 | <b>Address</b>     | <b>Reported Date</b> | <b>Dist</b> |
|------------|--|--------------------|----------------------|-------------|
| C          | THEFT 3D SHOPLIFTING                   | 900 E MISSION AVE  | 7/31/2024            | P4          |
| C          | THEFT 3D SHOPLIFTING                   | 2400 N DIVISION ST | 8/1/2024             | P4          |
| C          | THEFT 3D VEHICLE PARTS AND ACCESSORIES | 200 E INDIANA AVE  | 7/28/2024            | P4          |
| C          | THEFT OF A FIREARM FROM MOTOR VEHICLE  | 2500 N HAMILTON ST | 7/31/2024            | P4          |

# SPOKANE POLICE DEPARTMENT



## South Precinct CHARLIE Sector

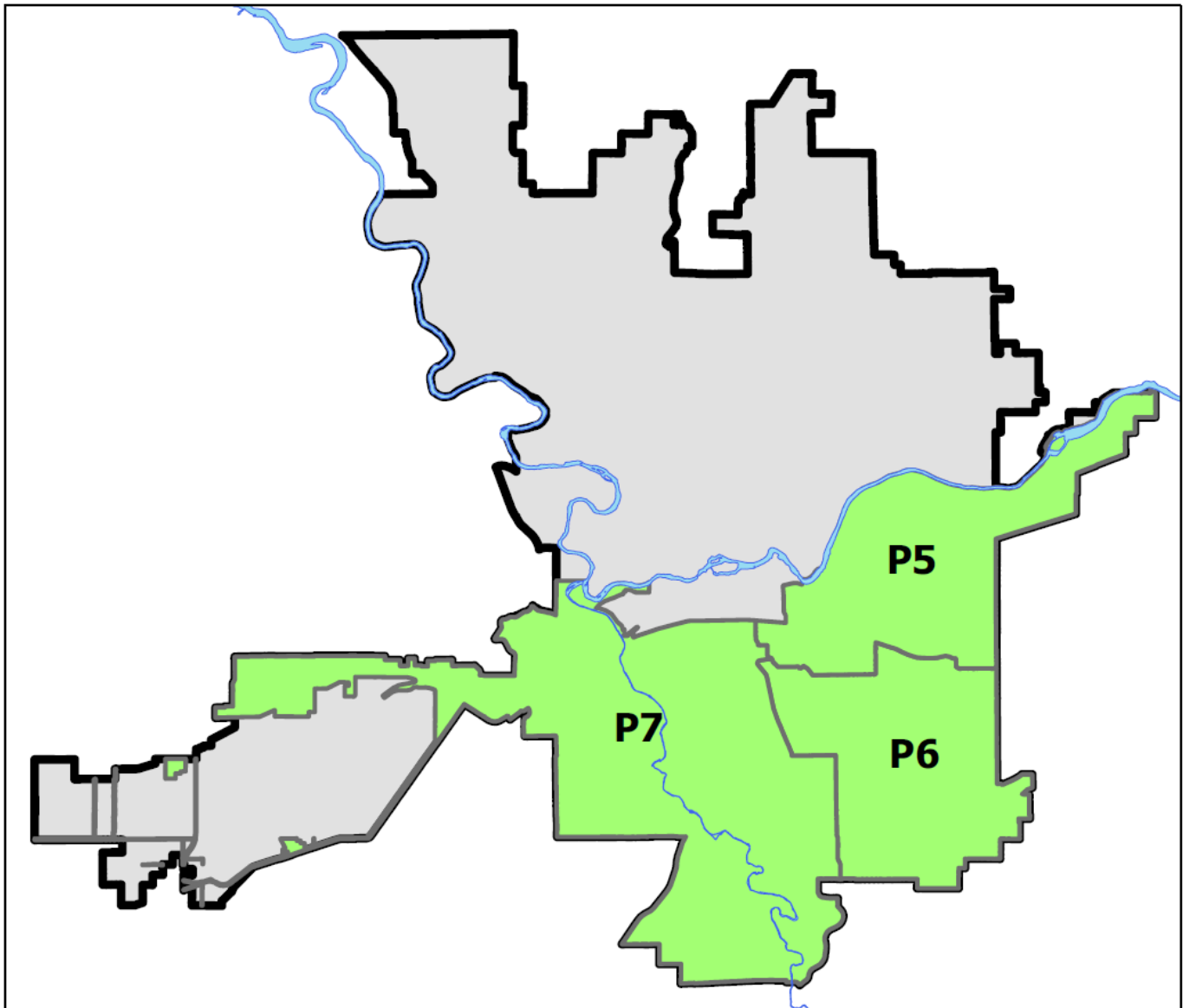
### PSA Commander

**Captain Matt Cowles**

**South Central District (P5)**

**Southeast District (P6)**

**Southwest District (P7)**



POLICE SUMMARY - Ending: Saturday, August 3, 2024

# ***SOUTH PRECINCT (P5, P6, P7) CHARLIE SECTOR***



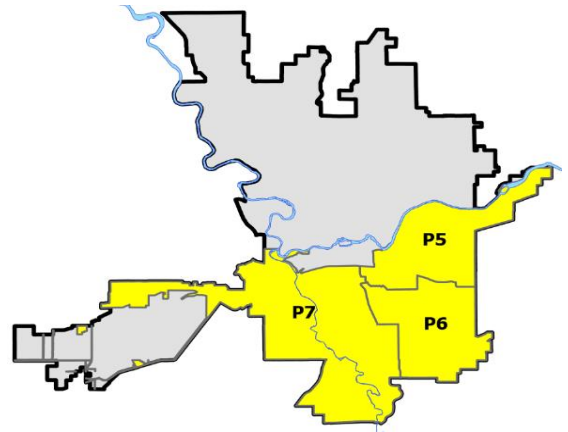
## Preliminary IBR Counts

| NIBRS Categories (Part 1 Selected)      |                             | 7 Day Comparison     |       |          | 28 Day Comparison           |       |                       | YTD Comparison |       |         |
|---|-----------------------------|----------------------|-------|----------|-----------------------------|-------|-----------------------|----------------|-------|---------|
|   |                             | Current              | Prior | Percent  | Current                     | Prior | Percent               | Current        | Prior | Percent |
| <b>Violent</b>                          | Criminal Homicide           | 0                    | 0     |          | 0                           | 0     |                       | 3              | 4     | -25.00% |
|   | Rape                        | 0                    | 2     | -100.00% | 3                           | 5     | -40.00%               | 35             | 43    | -18.60% |
|   | Robbery - Commercial        | 0                    | 1     | -100.00% | 1                           | 1     | 0.00%                 | 14             | 9     | 55.56%  |
|   | Robbery - Person            | 0                    | 1     | -100.00% | 3                           | 4     | -25.00%               | 24             | 26    | -7.69%  |
|   | Aggravated Assault - Non DV | 5                    | 3     | 66.67%   | 12                          | 7     | 71.43%                | 72             | 84    | -14.29% |
|   | Aggravated Assault - DV     | 1                    | 3     | -66.67%  | 11                          | 8     | 37.50%                | 66             | 51    | 29.41%  |
| <b>Violent Total:</b>                   |                             | 6                    | 10    | -40.00%  | 30                          | 25    | 20.00%                | 214            | 217   | -1.38%  |
| <b>Property</b>                         | Burglary - Residential      | 4                    | 7     | -42.86%  | 15                          | 9     | 66.67%                | 106            | 106   | 0.00%   |
|   | Burglary Garage             | 3                    | 2     | 50.00%   | 13                          | 9     | 44.44%                | 76             | 96    | -20.83% |
|   | Burglary Commercial         | 1                    | 2     | -50.00%  | 9                           | 9     | 0.00%                 | 62             | 91    | -31.87% |
|   | Larceny                     | 49                   | 34    | 44.12%   | 157                         | 145   | 8.28%                 | 1067           | 1379  | -22.63% |
|   | Vehicle Theft               | 1                    | 6     | -83.33%  | 17                          | 20    | -15.00%               | 166            | 275   | -39.64% |
|   | Arson                       | 0                    | 3     | -100.00% | 7                           | 4     | 75.00%                | 23             | 9     | 155.56% |
| <b>Property Total:</b>                  |                             | 58                   | 54    | 7.41%    | 218                         | 196   | 11.22%                | 1500           | 1956  | -23.31% |
| <b>Preliminary Part 1 Crime Totals:</b> |                             | 64                   | 64    | 0.00%    | 248                         | 221   | 12.22%                | 1714           | 2173  | -21.12% |
| <b>Current 7 Day Period:</b>            |                             | 7/28/2024 - 8/3/2024 |       |          | <b>Prior 7 Day Period:</b>  |       | 7/21/2024 - 7/27/2024 |                |       |         |
| <b>Current 28 Day Period:</b>           |                             | 7/7/2024 - 8/3/2024  |       |          | <b>Prior 28 Day Period:</b> |       | 6/9/2024 - 7/6/2024   |                |       |         |
| <b>Current YTD Day Period:</b>          |                             | 1/1/2024 - 8/3/2024  |       |          | <b>Prior YTD Period:</b>    |       | 1/1/2023 - 8/3/2023   |                |       |         |

Prepared by SPD Crime Analysis Office - Monday, August 5, 2024

**NOTE:** SPD moved from UCR to the NIBRS reporting standard on 10/4/16 following the transition to a new RMS System. [Numbers on CompStat reports prior to this date should not be used as a comparison to those on this report.](#) Additional info on these reporting standards can be found on the FBI website: <https://ucr.fbi.gov/nibrs-overview>

This chart represents Preliminary counts of selected crime categories from Police Case Reports. Full statistical analysis to determine the confidence level of this data has not been performed. The % change columns on the preliminary counts differ from the percentage change on the NIBRS crime report, sometimes significantly. The CompStat report is designed for operational use and includes only selected NIBRS categories and coding less complex than full NIBRS rules. Official statistics for these and other NIBRS categories can be found on WASPC & FBI websites once available.



Note: On 1/8/23 boundary changes incorporated portions of P7 into the Downtown Precinct (SPD8BA and SPD8PV); Consequently activity in P7 will appear lower if compared to printed CompStat reports prior to 1/8/23



**SE - South Central District (P5)**

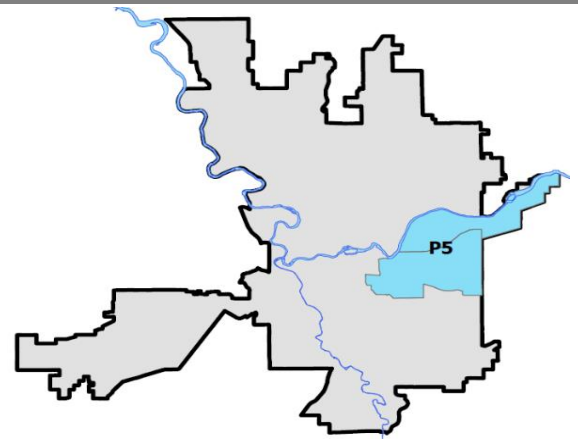
**Preliminary IBR Counts**

| NIBRS Categories (Part 1 Selected)      | 7 Day Comparison     |           |                | 28 Day Comparison           |                       |               | YTD Comparison |            |                |
|---|----------------------|-----------|----------------|-----------------------------|-----------------------|---------------|----------------|------------|----------------|
|   | Current              | Prior     | Percent        | Current                     | Prior                 | Percent       | Current        | Prior      | Percent        |
| <b>Violent</b>                          |                      |           |                |                             |                       |               |                |            |                |
| Criminal Homicide                       | 0                    | 0         |                | 0                           | 0                     |               | 0              | 1          | -100.00%       |
| Rape                                    | 0                    | 0         |                | 0                           | 2                     | -100.00%      | 12             | 22         | -45.45%        |
| Robbery - Commercial                    | 0                    | 0         |                | 0                           | 0                     |               | 2              | 2          | 0.00%          |
| Robbery - Person                        | 0                    | 0         |                | 2                           | 2                     | 0.00%         | 9              | 16         | -43.75%        |
| Aggravated Assault - Non DV             | 3                    | 0         |                | 5                           | 2                     | 150.00%       | 38             | 43         | -11.63%        |
| Aggravated Assault - DV                 | 1                    | 1         | 0.00%          | 6                           | 3                     | 100.00%       | 28             | 28         | 0.00%          |
| <b>Violent Total:</b>                   | <b>4</b>             | <b>1</b>  | <b>300.00%</b> | <b>13</b>                   | <b>9</b>              | <b>44.44%</b> | <b>89</b>      | <b>112</b> | <b>-20.54%</b> |
| <b>Property</b>                         |                      |           |                |                             |                       |               |                |            |                |
| Burglary - Residential                  | 0                    | 2         | -100.00%       | 3                           | 3                     | 0.00%         | 37             | 36         | 2.78%          |
| Burglary Garage                         | 2                    | 0         |                | 5                           | 3                     | 66.67%        | 25             | 25         | 0.00%          |
| Burglary Commercial                     | 1                    | 1         | 0.00%          | 4                           | 6                     | -33.33%       | 32             | 56         | -42.86%        |
| Larceny                                 | 21                   | 16        | 31.25%         | 70                          | 47                    | 48.94%        | 406            | 476        | -14.71%        |
| Vehicle Theft                           | 0                    | 2         | -100.00%       | 4                           | 5                     | -20.00%       | 54             | 97         | -44.33%        |
| Arson                                   | 0                    | 0         |                | 1                           | 3                     | -66.67%       | 10             | 5          | 100.00%        |
| <b>Property Total:</b>                  | <b>24</b>            | <b>21</b> | <b>14.29%</b>  | <b>87</b>                   | <b>67</b>             | <b>29.85%</b> | <b>564</b>     | <b>695</b> | <b>-18.85%</b> |
| <b>Preliminary Part 1 Crime Totals:</b> | <b>28</b>            | <b>22</b> | <b>27.27%</b>  | <b>100</b>                  | <b>76</b>             | <b>31.58%</b> | <b>653</b>     | <b>807</b> | <b>-19.08%</b> |
| <b>Current 7 Day Period:</b>            | 7/28/2024 - 8/3/2024 |           |                | <b>Prior 7 Day Period:</b>  | 7/21/2024 - 7/27/2024 |               |                |            |                |
| <b>Current 28 Day Period:</b>           | 7/7/2024 - 8/3/2024  |           |                | <b>Prior 28 Day Period:</b> | 6/9/2024 - 7/6/2024   |               |                |            |                |
| <b>Current YTD Day Period:</b>          | 1/1/2024 - 8/3/2024  |           |                | <b>Prior YTD Period:</b>    | 1/1/2023 - 8/3/2023   |               |                |            |                |

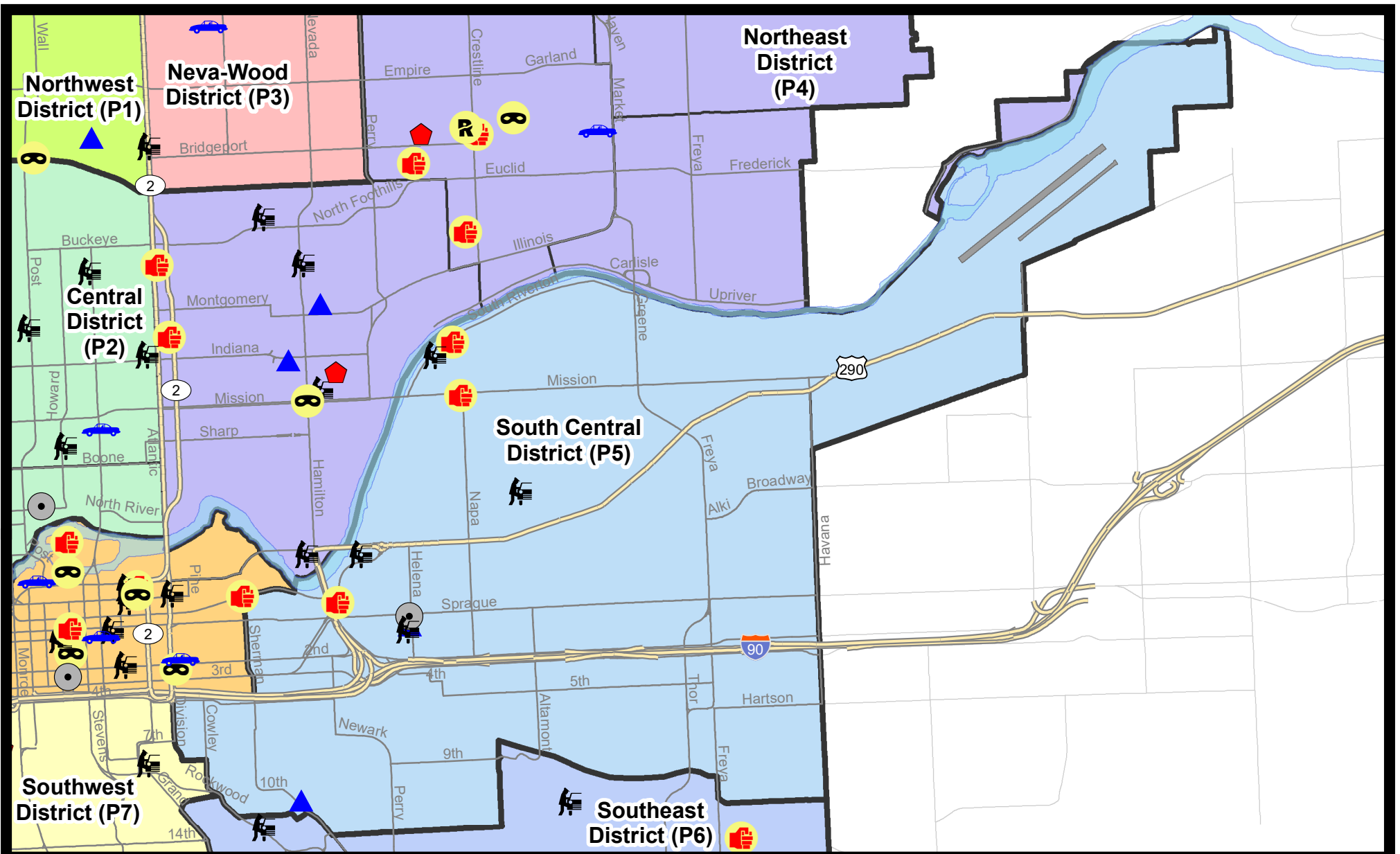
Prepared by SPD Crime Analysis Office - Monday, August 5, 2024

**NOTE:** SPD moved from UCR to the NIBRS reporting standard on 10/4/16 following the transition to a new RMS System. [Numbers on CompStat reports prior to this date should not be used as a comparison to those on this report.](#) Additional info on these reporting standards can be found on the FBI website: <https://ucr.fbi.gov/nibrs-overview>

This chart represents Preliminary counts of selected crime categories from Police Case Reports. Full statistical analysis to determine the confidence level of this data has not been performed. The % change columns on the preliminary counts differ from the percentage change on the NIBRS crime report, sometimes significantly. The CompStat report is designed for operational use and includes only selected NIBRS categories and coding less complex than full NIBRS rules. Official statistics for these and other NIBRS categories can be found on WASPC & FBI websites once available.













**Note:** On 2/10/21 a portion of the Police Block SPC5EC became part of the Downtown Precinct (SPD8EC); Consequently activity in P5 will appear lower if compared to printed CompStat reports prior to 2/10/21




**City of Spokane**  
**South Central District (P5)**  
**Selected Crime Types**  
**2024-07-28 to 2024-08-03**  
 Prepared By:  
**Crime Analysis Unit**  
**Spokane Police Department**

**Legend**

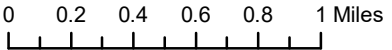


**NIBRS Events**

|   |                   |  |                    |   |                      |   |                     |
|---|-------------------|--|--------------------|---|----------------------|---|---------------------|
|  | Criminal Homicide |   | Robbery Commercial |   | Aggravated Assault   |  | Burglary Commercial |
|  | Rape              |   | Robbery Person     |   | Burglary Residential |  | Vehicle Prowling    |
|   |                   |  | Burglary Garage    |  | Arson                |   |                     |

*Cases Represent LERMS Crime Codes  
 Points may indicate multiple events  
 Note: Veh Prowl is only Larceny category displayed*



For Additional Information on Incidents  
 pertaining to an Area, Trend, or Pattern  
 Contact Information Analysis

**THIS IS NOT A LEGAL DOCUMENT:**  
 The information shown on this map is compiled  
 from various sources and is subject to constant  
 revision. Information shown on this map should  
 not be used to determine the location of facilities  
 in relationship to property lines, section lines,  
 streets, etc.



Sunday - Saturday

7/28/2024 TO 8/3/2024



SE - South Central District (P5)

| <u>A/C</u>           | <u>Offense Statute</u>                 | <u>Address</u>                       | <u>Reported Date</u> | <u>Dist</u> |
|----------------------|--|--------------------------------------|----------------------|-------------|
| <b><u>SPC5EC</u></b> |  |                                      |                      |             |
| C                    | ASSAULT 2D                             | E MARTIN LUTHER KING JR WAY / N SHER | 7/29/2024            | P8          |
| C                    | ASSAULT 2D                             | 0                                    | 7/30/2024            | P6          |
| C                    | BURGLARY 2D COMMERCIAL                 | 1500 E SPRAGUE AVE                   | 7/29/2024            | P6          |
| C                    | BURGLARY 2D GARAGE                     | 800 E 11TH AVE                       | 7/30/2024            | P6          |
| C                    | BURGLARY 2D GARAGE                     | 1500 E 1ST AVE                       | 7/31/2024            | P5          |
| C                    | THEFT 2D ALL OTHER                     | E PACIFIC AVE / S THOR PL            | 7/31/2024            | P5          |
| C                    | THEFT 2D FROM MOTOR VEHICLE            | 1500 E 1ST AVE                       | 8/3/2024             | P5          |
| C                    | THEFT 2D VEHICLE PARTS AND ACCESSORIES | S GARFIELD ST / E 8TH AVE            | 8/1/2024             | P5          |
| C                    | THEFT 3D ALL OTHER                     | 1200 E FRONT AVE                     | 7/29/2024            | P5          |
| C                    | THEFT 3D ALL OTHER                     | 800 E SPRAGUE AVE                    | 7/31/2024            | P5          |
| C                    | THEFT 3D ALL OTHER                     | 3000 E SPRAGUE AVE                   | 8/2/2024             | P5          |
| C                    | THEFT 3D FROM BUILDING                 | E 4TH AVE / S STONE ST               | 7/31/2024            | P6          |
| C                    | THEFT 3D FROM MOTOR VEHICLE            | 1200 E TRENT AVE                     | 7/29/2024            | P5          |
| C                    | THEFT 3D SHOPLIFTING                   | 700 E 2ND AVE                        | 8/2/2024             |             |
| C                    | THEFT 3D SHOPLIFTING                   | 700 E 2ND AVE                        | 8/2/2024             |             |
| C                    | THEFT 3D SHOPLIFTING                   | 700 E 2ND AVE                        | 8/2/2024             |             |
| C                    | THEFT 3D VEHICLE PARTS AND ACCESSORIES | 3600 E HARTSON AVE                   | 7/29/2024            | P5          |
| <b><u>SPC5GP</u></b> |  |                                      |                      |             |
| C                    | ASSAULT 4D WEAPON                      | 1900 E MISSION AVE                   | 8/2/2024             | P6          |
| C                    | BURGLARY 2D FENCED AREA                | 2300 E MALLON AVE                    | 7/30/2024            | P6          |
| C                    | BURGLARY 2D FENCED AREA                | 2300 E MALLON AVE                    | 7/31/2024            | P6          |
| C                    | HARASSMENT FELONY WEAPON INVOLVED      | 1800 E SOUTH RIVERTON AVE            | 8/3/2024             | P6          |
| C                    | THEFT 1D ALL OTHER                     | E MARSHALL AVE / N ZAPPONE PL        | 7/30/2024            | P5          |
| C                    | THEFT 3D ALL OTHER                     | 1700 E SOUTH RIVERTON AVE            | 8/2/2024             | P5          |
| C                    | THEFT 3D FROM BUILDING                 | 4300 E TRENT AVE                     | 7/31/2024            | P5          |
| C                    | THEFT 3D FROM BUILDING                 | 4300 E TRENT AVE                     | 8/2/2024             | P5          |
| C                    | THEFT 3D FROM MOTOR VEHICLE            | 2300 E MALLON AVE                    | 7/31/2024            | P6          |
| A                    | THEFT 3D FROM MOTOR VEHICLE            | 1700 E SOUTH RIVERTON AVE            | 8/2/2024             | P5          |
| C                    | THEFT 3D SHOPLIFTING                   | 3100 E MISSION AVE                   | 8/1/2024             |             |

POLICE SUMMARY - Ending: Saturday, August 3, 2024



## SE - Southeast District (P6)

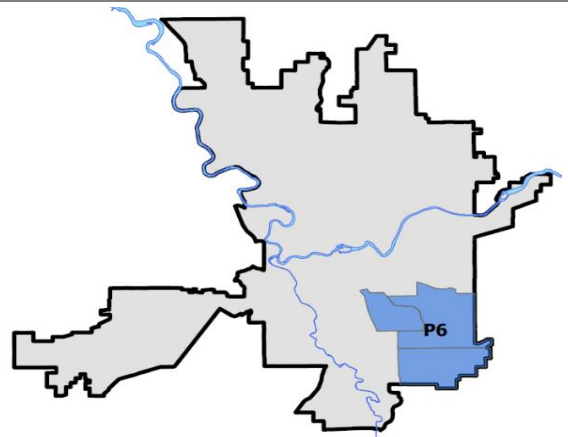
### Preliminary IBR Counts

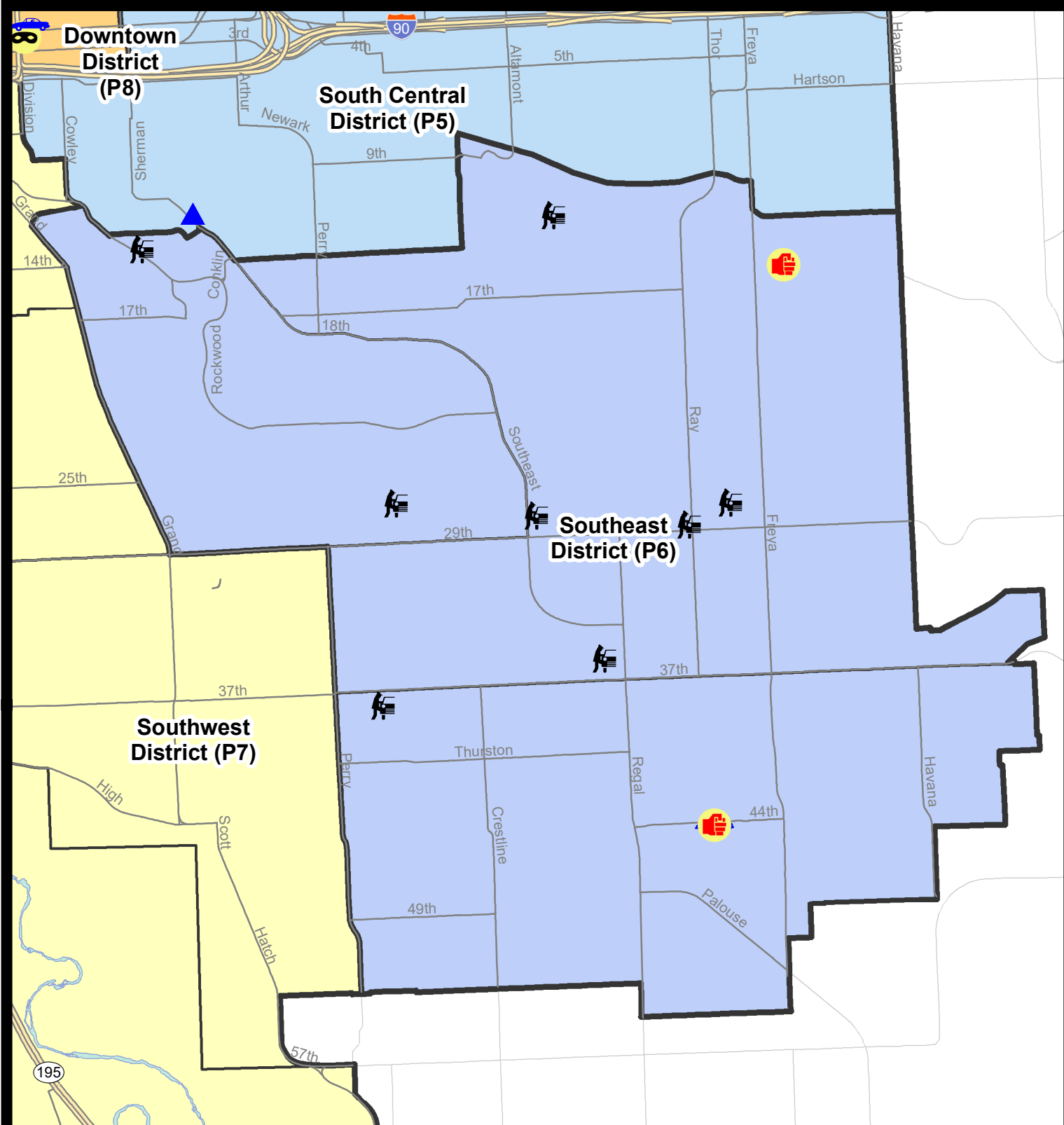
| NIBRS Categories (Part 1 Selected)      |                             | 7 Day Comparison     |       |          | 28 Day Comparison           |       |                       | YTD Comparison |       |         |
|---|-----------------------------|----------------------|-------|----------|-----------------------------|-------|-----------------------|----------------|-------|---------|
|   |                             | Current              | Prior | Percent  | Current                     | Prior | Percent               | Current        | Prior | Percent |
| <b>Violent</b>                          | Criminal Homicide           | 0                    | 0     |          | 0                           | 0     |                       | 1              | 1     | 0.00%   |
|   | Rape                        | 0                    | 0     |          | 0                           | 0     |                       | 4              | 5     | -20.00% |
|   | Robbery - Commercial        | 0                    | 1     | -100.00% | 1                           | 1     | 0.00%                 | 11             | 2     | 450.00% |
|   | Robbery - Person            | 0                    | 0     |          | 0                           | 0     |                       | 7              | 2     | 250.00% |
|   | Aggravated Assault - Non DV | 2                    | 1     | 100.00%  | 4                           | 1     | 300.00%               | 12             | 14    | -14.29% |
|   | Aggravated Assault - DV     | 0                    | 0     |          | 2                           | 4     | -50.00%               | 18             | 12    | 50.00%  |
| <b>Violent Total:</b>                   |                             | 2                    | 2     | 0.00%    | 7                           | 6     | 16.67%                | 53             | 36    | 47.22%  |
| <b>Property</b>                         | Burglary - Residential      | 0                    | 4     | -100.00% | 5                           | 3     | 66.67%                | 29             | 26    | 11.54%  |
|   | Burglary Garage             | 0                    | 0     |          | 1                           | 2     | -50.00%               | 19             | 22    | -13.64% |
|   | Burglary Commercial         | 0                    | 0     |          | 1                           | 2     | -50.00%               | 14             | 14    | 0.00%   |
|   | Larceny                     | 15                   | 7     | 114.29%  | 41                          | 27    | 51.85%                | 264            | 321   | -17.76% |
|   | Vehicle Theft               | 1                    | 1     | 0.00%    | 6                           | 11    | -45.45%               | 54             | 73    | -26.03% |
|   | Arson                       | 0                    | 2     | -100.00% | 5                           | 1     | 400.00%               | 7              | 1     | 600.00% |
| <b>Property Total:</b>                  |                             | 16                   | 14    | 14.29%   | 59                          | 46    | 28.26%                | 387            | 457   | -15.32% |
| <b>Preliminary Part 1 Crime Totals:</b> |                             | 18                   | 16    | 12.50%   | 66                          | 52    | 26.92%                | 440            | 493   | -10.75% |
| <b>Current 7 Day Period:</b>            |                             | 7/28/2024 - 8/3/2024 |       |          | <b>Prior 7 Day Period:</b>  |       | 7/21/2024 - 7/27/2024 |                |       |         |
| <b>Current 28 Day Period:</b>           |                             | 7/7/2024 - 8/3/2024  |       |          | <b>Prior 28 Day Period:</b> |       | 6/9/2024 - 7/6/2024   |                |       |         |
| <b>Current YTD Day Period:</b>          |                             | 1/1/2024 - 8/3/2024  |       |          | <b>Prior YTD Period:</b>    |       | 1/1/2023 - 8/3/2023   |                |       |         |

Prepared by SPD Crime Analysis Office - Monday, August 5, 2024

**NOTE:** SPD moved from UCR to the NIBRS reporting standard on 10/4/16 following the transition to a new RMS System. [Numbers on CompStat reports prior to this date should not be used as a comparison to those on this report.](#) Additional info on these reporting standards can be found on the FBI website: <https://ucr.fbi.gov/nibrs-overview>

This chart represents Preliminary counts of selected crime categories from Police Case Reports. Full statistical analysis to determine the confidence level of this data has not been performed. The % change columns on the preliminary counts differ from the percentage change on the NIBRS crime report, sometimes significantly. The CompStat report is designed for operational use and includes only selected NIBRS categories and coding less complex than full NIBRS rules. Official statistics for these and other NIBRS categories can be found on WASPC & FBI websites once available.





**City of Spokane**  
**Southeast District (P6)**  
**Selected Crime Codes**  
**2024-07-28 to 2024-08-03**  
 Prepared By:  
**Crime Analysis Unit**  
**Spokane Police Department**

**Legend**  
**NIBRS Events**

|  |  |  |
|--|--|--|
|  |  |  |
|  |  |  |
|  |  |  |
|  |  |  |

*Cases Represent LERMS Crime Codes  
 Points may indicate multiple events  
 Note: Veh Prowl is only Larceny displayed*

*For Additional Information on Incidents pertaining to an Area, Trend, or Pattern Contact Information Analysis*

0 0.15 0.3 0.6 Miles

**Geographic Information System**

**THIS IS NOT A LEGAL DOCUMENT.**  
 The information shown on this map is compiled from various sources and is subject to constant revision. Information shown on this map should not be used to determine the location of facilities in relationship to property lines, section lines, streets, etc.

Sunday - Saturday

7/28/2024 TO 8/3/2024

SE - Southeast District (P6)



| <b>A/C</b>           | <b>Offense Statute</b>                 | <b>Address</b>             | <b>Reported Date</b> | <b>Dist</b> |
|----------------------|--|----------------------------|----------------------|-------------|
| <b><u>SPC6LH</u></b> |  |                            |                      |             |
| C                    | DRIVE BY SHOOTING                      | 3700 E 16TH AVE            | 7/30/2024            | P6          |
| C                    | THEFT 2D ALL OTHER                     | 3100 E 18TH AVE            | 8/2/2024             | P6          |
| C                    | THEFT 2D FROM MOTOR VEHICLE            | 2500 E SOUTH ALTAMONT BLVD | 7/29/2024            | P6          |
| C                    | THEFT 2D FROM MOTOR VEHICLE            | 3400 E 28TH AVE            | 8/3/2024             | P6          |
| C                    | THEFT 3D ALL OTHER                     | 3600 E 16TH AVE            | 8/1/2024             | P6          |
| C                    | THEFT 3D FROM BUILDING                 | 2900 S WATERFORD DR        | 7/31/2024            | P6          |
| C                    | THEFT 3D FROM MOTOR VEHICLE            | 2700 E 36TH AVE            | 7/29/2024            | P6          |
| C                    | THEFT 3D FROM MOTOR VEHICLE            | 3100 E 29TH AVE            | 8/1/2024             | P6          |
| C                    | THEFT 3D FROM MOTOR VEHICLE            | 2500 E 29TH AVE            | 8/1/2024             | P6          |
| C                    | THEFT 3D SHOPLIFTING                   | 2500 E 29TH AVE            | 7/29/2024            | P6          |
| C                    | THEFT 3D SHOPLIFTING                   | 2500 E 29TH AVE            | 7/30/2024            | P6          |
| C                    | THEFT 3D VEHICLE PARTS AND ACCESSORIES | 2700 E 35TH AVE            | 7/28/2024            | P6          |
| <b><u>SPC6RW</u></b> |  |                            |                      |             |
| C                    | THEFT 2D FROM MOTOR VEHICLE            | 500 E ROCKWOOD BLVD        | 7/30/2024            | P6          |
| A                    | THEFT 3D FROM MOTOR VEHICLE            | 1700 E PINECREST RD        | 8/2/2024             | P6          |
| <b><u>SPC6SG</u></b> |  |                            |                      |             |
| C                    | ASSAULT 3D WEAPON OR NEGLIGENT INJURY  | 3200 E 44TH AVE            | 8/3/2024             | P6          |
| C                    | THEFT 3D FROM MOTOR VEHICLE            | 1600 E 38TH AVE            | 8/3/2024             | P6          |
| C                    | THEFT 3D SHOPLIFTING                   | 4900 S REGAL ST            | 7/29/2024            |             |
| C                    | THEFT OF MOTOR VEHICLE                 | 3200 E 44TH AVE            | 8/3/2024             | P8          |

POLICE SUMMARY - Ending: Saturday, August 3, 2024



# SW - Southwest District (P7)

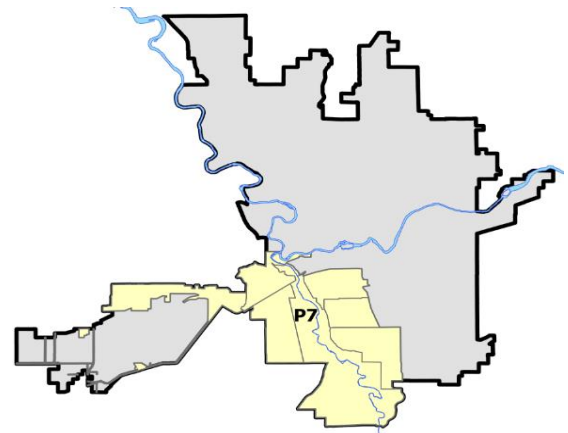
## Preliminary IBR Counts

| NIBRS Categories (Part 1 Selected)      |                             | 7 Day Comparison     |       |          | 28 Day Comparison           |       |                       | YTD Comparison |       |         |
|---|-----------------------------|----------------------|-------|----------|-----------------------------|-------|-----------------------|----------------|-------|---------|
|   |                             | Current              | Prior | Percent  | Current                     | Prior | Percent               | Current        | Prior | Percent |
| <b>Violent</b>                          | Criminal Homicide           | 0                    | 0     |          | 0                           | 0     |                       | 2              | 2     | 0.00%   |
|   | Rape                        | 0                    | 2     | -100.00% | 3                           | 3     | 0.00%                 | 19             | 16    | 18.75%  |
|   | Robbery - Commercial        | 0                    | 0     |          | 0                           | 0     |                       | 1              | 5     | -80.00% |
|   | Robbery - Person            | 0                    | 1     | -100.00% | 1                           | 2     | -50.00%               | 8              | 8     | 0.00%   |
|   | Aggravated Assault - Non DV | 0                    | 2     | -100.00% | 3                           | 4     | -25.00%               | 22             | 27    | -18.52% |
|   | Aggravated Assault - DV     | 0                    | 2     | -100.00% | 3                           | 1     | 200.00%               | 20             | 11    | 81.82%  |
| <b>Violent Total:</b>                   |                             | 0                    | 7     | -100.00% | 10                          | 10    | 0.00%                 | 72             | 69    | 4.35%   |
| <b>Property</b>                         | Burglary - Residential      | 4                    | 1     | 300.00%  | 7                           | 3     | 133.33%               | 40             | 44    | -9.09%  |
|   | Burglary Garage             | 1                    | 2     | -50.00%  | 7                           | 4     | 75.00%                | 32             | 49    | -34.69% |
|   | Burglary Commercial         | 0                    | 1     | -100.00% | 4                           | 1     | 300.00%               | 16             | 21    | -23.81% |
|   | Larceny                     | 13                   | 11    | 18.18%   | 46                          | 71    | -35.21%               | 397            | 582   | -31.79% |
|   | Vehicle Theft               | 0                    | 3     | -100.00% | 7                           | 4     | 75.00%                | 58             | 105   | -44.76% |
|   | Arson                       | 0                    | 1     | -100.00% | 1                           | 0     |                       | 6              | 3     | 100.00% |
| <b>Property Total:</b>                  |                             | 18                   | 19    | -5.26%   | 72                          | 83    | -13.25%               | 549            | 804   | -31.72% |
| <b>Preliminary Part 1 Crime Totals:</b> |                             | 18                   | 26    | -30.77%  | 82                          | 93    | -11.83%               | 621            | 873   | -28.87% |
| <b>Current 7 Day Period:</b>            |                             | 7/28/2024 - 8/3/2024 |       |          | <b>Prior 7 Day Period:</b>  |       | 7/21/2024 - 7/27/2024 |                |       |         |
| <b>Current 28 Day Period:</b>           |                             | 7/7/2024 - 8/3/2024  |       |          | <b>Prior 28 Day Period:</b> |       | 6/9/2024 - 7/6/2024   |                |       |         |
| <b>Current YTD Day Period:</b>          |                             | 1/1/2024 - 8/3/2024  |       |          | <b>Prior YTD Period:</b>    |       | 1/1/2023 - 8/3/2023   |                |       |         |

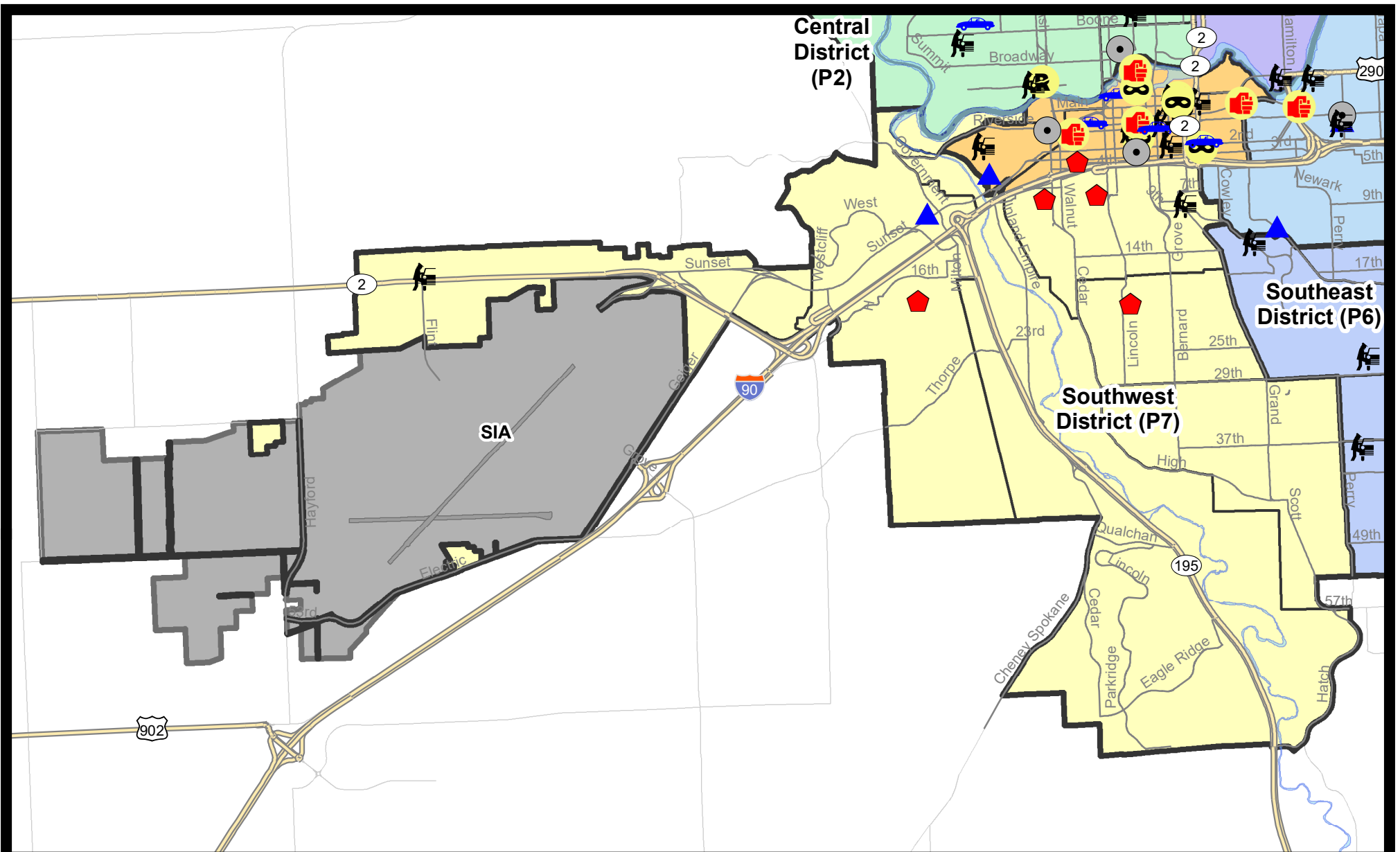
Prepared by SPD Crime Analysis Office - Monday, August 5, 2024

**NOTE:** SPD moved from UCR to the NIBRS reporting standard on 10/4/16 following the transition to a new RMS System. [Numbers on CompStat reports prior to this date should not be used as a comparison to those on this report.](#) Additional info on these reporting standards can be found on the FBI website: <https://ucr.fbi.gov/nibrs-overview>

This chart represents Preliminary counts of selected crime categories from Police Case Reports. Full statistical analysis to determine the confidence level of this data has not been performed. The % change columns on the preliminary counts differ from the percentage change on the NIBRS crime report, sometimes significantly. The CompStat report is designed for operational use and includes only selected NIBRS categories and coding less complex than full NIBRS rules. Official statistics for these and other NIBRS categories can be found on WASPC & FBI websites once available.



Note: On 1/8/23 boundary changes were implemented that incorporated portions of P7 into the Downtown DAVID Sector (SPD8BA SPD8PV); Consequently activity in P7 will appear lower if compared to printed CompStat reports prior to 1/8/23



**City of Spokane**  
**Southwest District (P7)**  
**Selected**  
**Crime Types**  
**2024-07-28 to 2024-08-03**

Prepared By:  
**Crime Analysis Unit**  
**Spokane Police Department**

**Legend**


**NIBRS Events**

-  Criminal Homicide
-  Rape
-  Robbery Commercial
-  Robbery Person
-  Aggravated Assault
-  Burglary Residential
-  Burglary Garage
-  Burglary Commercial
-  Vehicle Prowling
-  Vehicle Theft
-  Arson

*Cases Represent LERMS Crime Codes  
 Points may indicate multiple events  
 Note: Veh Prowl is only Larceny category displayed*



*For Additional Information on Incidents  
 pertaining to an Area, Trend, or Pattern  
 Contact Information Analysis*



**THIS IS NOT A LEGAL DOCUMENT:**  
*The information shown on this map is compiled  
 from various sources and is subject to constant  
 revision. Information shown on this map should  
 not be used to determine the location of facilities  
 in relationship to property lines, section lines,  
 streets, etc.*

Sunday - Saturday

7/28/2024 TO 8/3/2024

SE - Southwest District (P7)



| <u>A/C</u>           | <u>Offense Statute</u>      | <u>Address</u>     | <u>Reported Date</u> | <u>Dist</u> |
|----------------------|-----------------------------|--------------------|----------------------|-------------|
| <b><u>SPC7CH</u></b> |                             |                    |                      |             |
| C                    | RESIDENTIAL BURGLARY        | 1100 W 7TH AVE     | 7/28/2024            | P7          |
| C                    | RESIDENTIAL BURGLARY        | 1600 W 7TH AVE     | 7/31/2024            | P7          |
| C                    | THEFT 2D ALL OTHER          | 700 S LINCOLN ST   | 7/29/2024            | P7          |
| C                    | THEFT 2D FROM MOTOR VEHICLE | 100 W 8TH AVE      | 8/1/2024             | P7          |
| C                    | THEFT 3D ALL OTHER          | 1300 S ADAMS ST    | 7/30/2024            |             |
| C                    | THEFT 3D FROM BUILDING      | 100 W 8TH AVE      | 7/29/2024            | P7          |
| C                    | THEFT 3D FROM BUILDING      | 900 W 14TH AVE     | 7/29/2024            | P7          |
| C                    | THEFT 3D SHOPLIFTING        | 1000 S MAPLE ST    | 7/29/2024            | P7          |
| <b><u>SPC7CS</u></b> |                             |                    |                      |             |
| C                    | THEFT 3D ALL OTHER          | 700 E 36TH AVE     | 7/28/2024            | P7          |
| <b><u>SPC7GT</u></b> |                             |                    |                      |             |
| C                    | RESIDENTIAL BURGLARY        | 3100 W 18TH AVE    | 7/30/2024            | P7          |
| <b><u>SPC7MC</u></b> |                             |                    |                      |             |
| C                    | RESIDENTIAL BURGLARY        | 1900 S POST ST     | 8/1/2024             | P7          |
| C                    | THEFT 3D ALL OTHER          | 300 W 18TH AVE     | 8/3/2024             | P7          |
| C                    | THEFT 3D SHOPLIFTING        | 2800 S GRAND BLVD  | 7/30/2024            |             |
| <b><u>SPC7WH</u></b> |                             |                    |                      |             |
| C                    | BURGLARY 2D GARAGE          | 3000 W SUNSET BLVD | 7/31/2024            | P7          |
| <b><u>SPC7WP</u></b> |                             |                    |                      |             |
| C                    | THEFT 2D ALL OTHER          | 9800 W FLIGHT DR   | 8/3/2024             | P7          |
| C                    | THEFT 2D ALL OTHER          | 9000 W US 2 HWY    | 7/29/2024            |             |
| C                    | THEFT 3D FROM MOTOR VEHICLE | 9000 W US 2 HWY    | 8/2/2024             | P7          |
| C                    | THEFT 3D SHOPLIFTING        | 9600 W US 2 HWY    | 7/30/2024            |             |

# SPOKANE POLICE DEPARTMENT

## Downtown Precinct

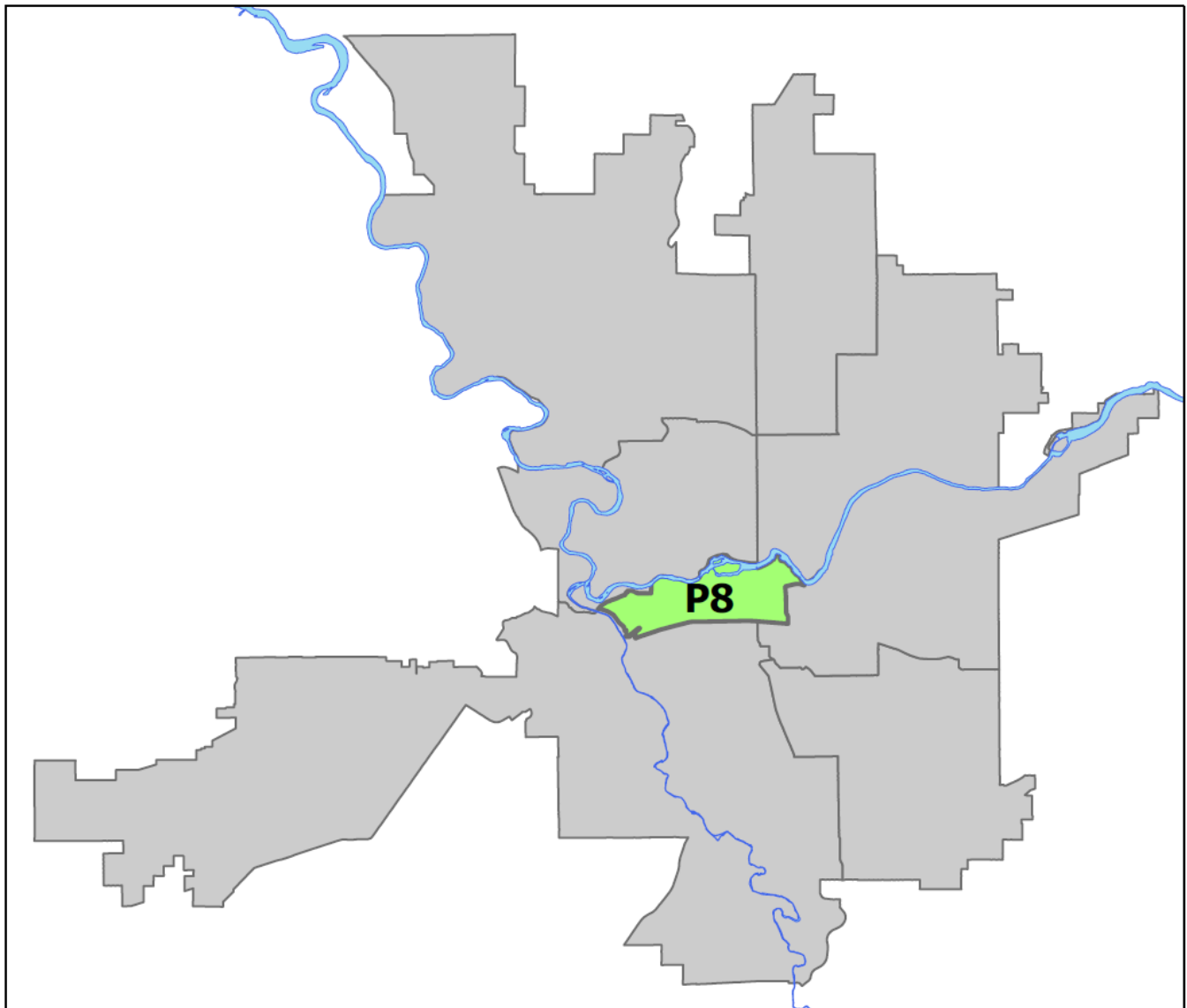
## DAVID Sector



PSA Commander

Captain Steve Wohl

Downtown District (P8)





POLICE SUMMARY - Ending: Saturday, August 3, 2024

# DOWNTOWN PRECINCT (P8) DAVID SECTOR



## Preliminary IBR Counts

| NIBRS Categories (Part 1 Selected)      |                             | 7 Day Comparison     |           |                | 28 Day Comparison           |            |                       | YTD Comparison |             |                |
|---|-----------------------------|----------------------|-----------|----------------|-----------------------------|------------|-----------------------|----------------|-------------|----------------|
|   |                             | Current              | Prior     | Percent        | Current                     | Prior      | Percent               | Current        | Prior       | Percent        |
| <b>Violent</b>                          | Criminal Homicide           | 0                    | 0         |                | 0                           | 0          |                       | 0              | 0           |                |
|   | Rape                        | 0                    | 1         | -100.00%       | 3                           | 5          | -40.00%               | 20             | 17          | 17.65%         |
|   | Robbery - Commercial        | 0                    | 1         | -100.00%       | 1                           | 0          |                       | 7              | 14          | -50.00%        |
|   | Robbery - Person            | 4                    | 2         | 100.00%        | 14                          | 9          | 55.56%                | 56             | 46          | 21.74%         |
|   | Aggravated Assault - Non DV | 4                    | 4         | 0.00%          | 16                          | 15         | 6.67%                 | 84             | 107         | -21.50%        |
|   | Aggravated Assault - DV     | 0                    | 0         |                | 1                           | 1          | 0.00%                 | 17             | 21          | -19.05%        |
| <b>Violent Total:</b>                   |                             | <b>8</b>             | <b>8</b>  | <b>0.00%</b>   | <b>35</b>                   | <b>30</b>  | <b>16.67%</b>         | <b>184</b>     | <b>205</b>  | <b>-10.24%</b> |
| <b>Property</b>                         | Burglary - Residential      | 1                    | 1         | 0.00%          | 6                           | 2          | 200.00%               | 25             | 35          | -28.57%        |
|   | Burglary Garage             | 1                    | 0         |                | 1                           | 0          |                       | 2              | 15          | -86.67%        |
|   | Burglary Commercial         | 2                    | 1         | 100.00%        | 7                           | 6          | 16.67%                | 47             | 58          | -18.97%        |
|   | Larceny                     | 24                   | 29        | -17.24%        | 115                         | 96         | 19.79%                | 705            | 825         | -14.55%        |
|   | Vehicle Theft               | 4                    | 8         | -50.00%        | 24                          | 10         | 140.00%               | 96             | 103         | -6.80%         |
|   | Arson                       | 0                    | 3         | -100.00%       | 4                           | 5          | -20.00%               | 16             | 13          | 23.08%         |
| <b>Property Total:</b>                  |                             | <b>32</b>            | <b>42</b> | <b>-23.81%</b> | <b>157</b>                  | <b>119</b> | <b>31.93%</b>         | <b>891</b>     | <b>1049</b> | <b>-15.06%</b> |
| <b>Preliminary Part 1 Crime Totals:</b> |                             | <b>40</b>            | <b>50</b> | <b>-20.00%</b> | <b>192</b>                  | <b>149</b> | <b>28.86%</b>         | <b>1075</b>    | <b>1254</b> | <b>-14.27%</b> |
| <b>Current 7 Day Period:</b>            |                             | 7/28/2024 - 8/3/2024 |           |                | <b>Prior 7 Day Period:</b>  |            | 7/21/2024 - 7/27/2024 |                |             |                |
| <b>Current 28 Day Period:</b>           |                             | 7/7/2024 - 8/3/2024  |           |                | <b>Prior 28 Day Period:</b> |            | 6/9/2024 - 7/6/2024   |                |             |                |
| <b>Current YTD Day Period:</b>          |                             | 1/1/2024 - 8/3/2024  |           |                | <b>Prior YTD Period:</b>    |            | 1/1/2023 - 8/3/2023   |                |             |                |

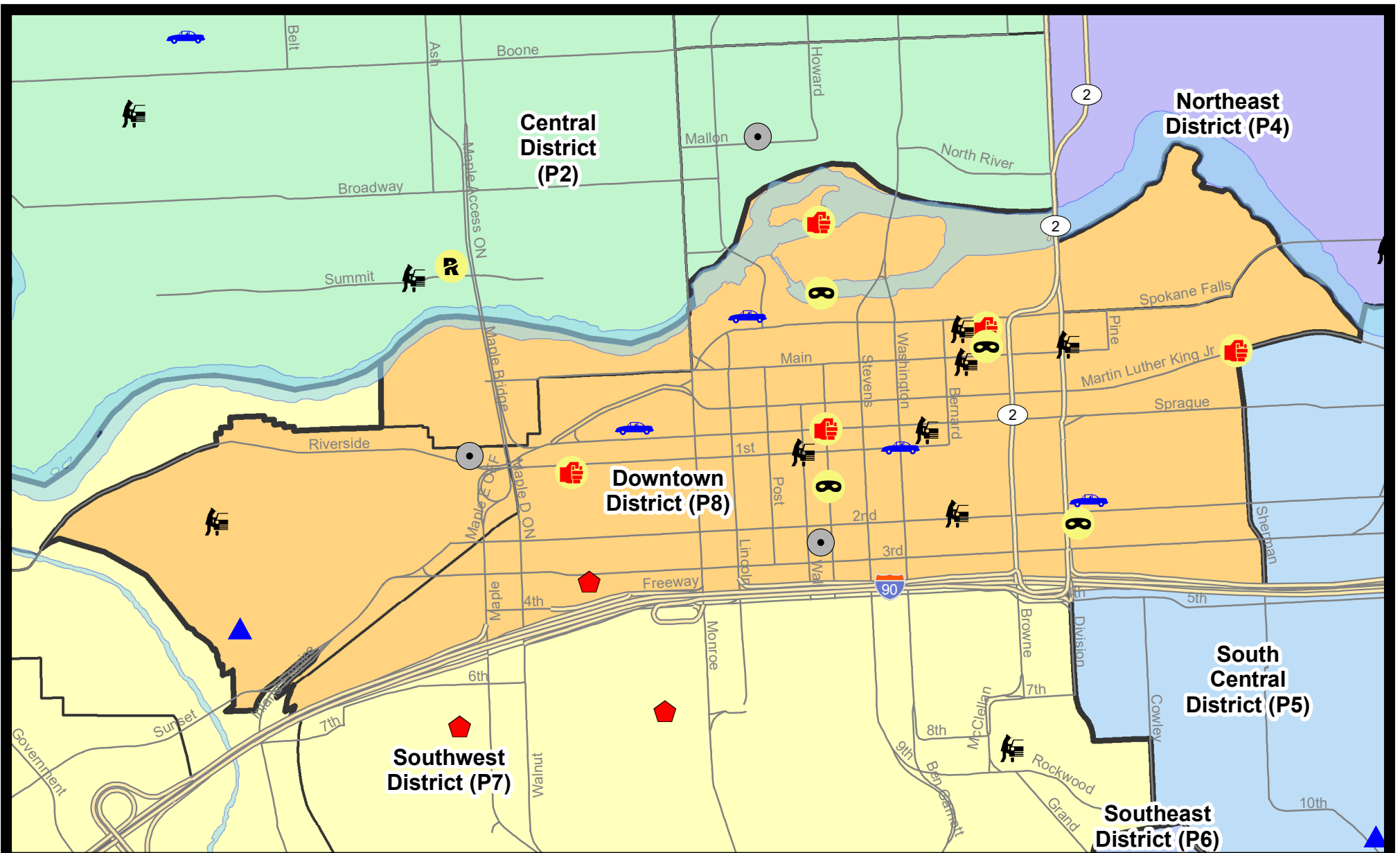
Prepared by SPD Crime Analysis Office - Monday, August 5, 2024

**NOTE:** SPD moved from UCR to the NIBRS reporting standard on 10/4/16 following the transition to a new RMS System. [Numbers on CompStat reports prior to this date should not be used as a comparison to those on this report.](#) Additional info on these reporting standards can be found on the FBI website: <https://ucr.fbi.gov/nibrs-overview>

This chart represents Preliminary counts of selected crime categories from Police Case Reports. Full statistical analysis to determine the confidence level of this data has not been performed. The % change columns on the preliminary counts differ from the percentage change on the NIBRS crime report, sometimes significantly. The CompStat report is designed for operational use and includes only selected NIBRS categories and coding less complex than full NIBRS rules. Official statistics for these and other NIBRS categories can be found on WASPC & FBI websites once available.



**Note:** On 1/8/23 boundary changes incorporated portions of P7 into the Downtown Precinct (SPD8BA and SPD8PV); Consequently activity in P8 will appear higher if compared to printed CompStat reports prior to 1/8/23



**City of Spokane**  
**Downtown District (P8)**  
**Selected**  
**Crime Types**  
**2024-07-28 to 2024-08-03**  
 Prepared By:  
**Crime Analysis Unit**  
**Spokane Police Department**

**Legend**

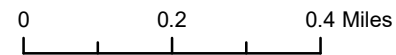
**NIBRS Events**

-  Criminal Homicide
-  Rape
-  Robbery Commercial
-  Robbery Person
-  Aggravated Assault
-  Burglary Residential
-  Burglary Garage
-  Burglary Commercial
-  Vehicle Prowling
-  Vehicle Theft
-  Arson

*Cases Represent LERMS Crime Codes  
 Points may indicate multiple events  
 Note: Veh Prowl is only Larceny category displayed*



*For Additional Information on Incidents  
 pertaining to an Area, Trend, or Pattern  
 Contact Information Analysis*



**THIS IS NOT A LEGAL DOCUMENT:**  
*The information shown on this map is compiled from various sources and is subject to constant revision. Information shown on this map should not be used to determine the location of facilities in relationship to property lines, section lines, streets, etc.*

Sunday - Saturday

7/28/2024 TO 8/3/2024



SW - Downtown District (P8)

| <u>A/C</u>    | <u>Offense Statute</u>            | <u>Address</u>              | <u>Reported Date</u> | <u>Dist</u> |
|---------------|-----------------------------------|-----------------------------|----------------------|-------------|
| <b>SPD8BA</b> |                                   |                             |                      |             |
| C             | BURGLARY 2D COMMERCIAL            | 1600 W RIVERSIDE AVE        | 8/1/2024             | P8          |
| C             | BURGLARY 2D GARAGE                | 2200 W 4TH AVE              | 7/29/2024            | P8          |
| C             | THEFT 3D FROM BUILDING            | 1600 W PACIFIC AVE          | 7/30/2024            | P8          |
| A             | THEFT 3D FROM MOTOR VEHICLE       | 2300 W PACIFIC AVE          | 7/29/2024            | P8          |
| <b>SPD8EC</b> |                                   |                             |                      |             |
| C             | ROBBERY 1D PERSON                 | 200 S DIVISION ST           | 7/30/2024            | P8          |
| C             | THEFT 2D FROM MOTOR VEHICLE       | 200 N DIVISION ST           | 7/28/2024            | P8          |
| C             | THEFT 3D FROM BUILDING            | 0 E 1ST AVE                 | 8/1/2024             | P8          |
| C             | THEFT OF MOTOR VEHICLE            | 100 S DIVISION ST           | 8/1/2024             | P8          |
| <b>SPD8RS</b> |                                   |                             |                      |             |
| C             | ASSAULT 1D                        | 600 N HOWARD ST             | 7/31/2024            | P8          |
| C             | ASSAULT 2D                        | W SPRAGUE AVE / N HOWARD ST | 7/30/2024            | P8          |
| C             | ASSAULT 2D                        | 1300 W 1ST AVE              | 8/2/2024             | P8          |
| C             | BURGLARY 1D FROM RESIDENCE        | 300 S ADAMS ST              | 8/1/2024             | P8          |
| C             | BURGLARY 2D COMMERCIAL            | 600 W 2ND AVE               | 8/3/2024             | P8          |
| C             | BURGLARY 2D FENCED AREA           | 200 S WALL ST               | 7/29/2024            | P8          |
| C             | HARASSMENT FELONY WEAPON INVOLVED | 200 W SPOKANE FALLS BLVD    | 8/2/2024             | P8          |
| C             | MAIL THEFT                        | 100 S STATE ST              | 8/2/2024             | P8          |
| C             | ROBBERY 1D PERSON                 | 0                           | 7/29/2024            | P8          |
| C             | ROBBERY 1D PERSON                 | 400 N HOWARD ST             | 8/1/2024             | P8          |
| C             | ROBBERY 2D PERSON                 | 200 W MAIN AVE              | 8/2/2024             | P8          |
| C             | THEFT 2D ALL OTHER                | 300 W 1ST AVE               | 7/30/2024            | P8          |
| C             | THEFT 2D ALL OTHER                | 600 N RIVERPOINT BLVD       | 7/31/2024            | P8          |
| C             | THEFT 2D ALL OTHER                | W 2ND AVE / S WASHINGTON ST | 8/1/2024             | P8          |
| C             | THEFT 2D FROM BUILDING            | 800 W MAIN AVE              | 7/31/2024            | P8          |
| C             | THEFT 2D FROM BUILDING            | 0 W PACIFIC AVE             | 8/2/2024             | P8          |
| C             | THEFT 2D FROM MOTOR VEHICLE       | 200 W 2ND AVE               | 7/29/2024            | P8          |
| C             | THEFT 2D FROM MOTOR VEHICLE       | 200 W SPOKANE FALLS BLVD    | 8/3/2024             | P8          |
| C             | THEFT 3D ALL OTHER                | 1100 W RIVERSIDE AVE        | 7/29/2024            | P8          |
| C             | THEFT 3D ALL OTHER                | 300 W SPRAGUE AVE           | 7/30/2024            | P8          |
| C             | THEFT 3D ALL OTHER                | 100 S POST ST               | 8/3/2024             | P8          |
| C             | THEFT 3D ALL OTHER                | 300 S ADAMS ST              | 7/28/2024            |             |
| C             | THEFT 3D FROM BUILDING            | 300 N POST ST               | 7/28/2024            | P8          |
| C             | THEFT 3D FROM BUILDING            | 500 W SPRAGUE AVE           | 8/2/2024             | P8          |
| C             | THEFT 3D FROM BUILDING            | 200 W 3RD AVE               | 8/3/2024             | P8          |
| C             | THEFT 3D FROM BUILDING            | 300 W SPOKANE FALLS BLVD    | 8/3/2024             | P8          |
| A             | THEFT 3D FROM MOTOR VEHICLE       | S WALL ST / W 1ST AVE       | 7/28/2024            | P8          |

For protection of victim privacy, the entire address on sexual assault crimes has been redacted.

| <b>A/C</b> | <b>Offense Statute</b>                | <b>Address</b>              | <b>Reported Date</b> | <b>Dist</b> |
|------------|---------------------------------------|-----------------------------|----------------------|-------------|
| C          | THEFT 3D FROM MOTOR VEHICLE           | 200 W MAIN AVE              | 7/31/2024            | P8          |
| C          | THEFT OF A FIREARM FROM MOTOR VEHICLE | 300 W SPRAGUE AVE           | 8/3/2024             | P8          |
| A          | THEFT OF MOTOR VEHICLE                | 1100 W SPRAGUE AVE          | 7/30/2024            | P8          |
| C          | THEFT OF MOTOR VEHICLE                | 800 W SPOKANE FALLS BLVD    | 7/30/2024            | P8          |
| C          | THEFT OF MOTOR VEHICLE                | S WASHINGTON ST / W 1ST AVE | 8/3/2024             | P8          |



**Other Jurisdiction or Unk District**

**Preliminary IBR Counts**

| NIBRS Categories (Part 1 Selected)      |                             | 7 Day Comparison     |       |         | 28 Day Comparison           |       |                       | YTD Comparison |       |          |
|---|-----------------------------|----------------------|-------|---------|-----------------------------|-------|-----------------------|----------------|-------|----------|
|   |                             | Current              | Prior | Percent | Current                     | Prior | Percent               | Current        | Prior | Percent  |
| <b>Violent</b>                          | Criminal Homicide           | 0                    | 0     |         | 0                           | 0     |                       | 0              | 0     |          |
|   | Rape                        | 0                    | 0     |         | 0                           | 1     | -100.00%              | 1              | 5     | -80.00%  |
|   | Robbery - Commercial        | 0                    | 0     |         | 0                           | 0     |                       | 0              | 0     |          |
|   | Robbery - Person            | 0                    | 0     |         | 0                           | 1     | -100.00%              | 1              | 1     | 0.00%    |
|   | Aggravated Assault - Non DV | 0                    | 0     |         | 0                           | 0     |                       | 2              | 0     |          |
|   | Aggravated Assault - DV     | 0                    | 0     |         | 0                           | 0     |                       | 0              | 0     |          |
| <b>Violent Total:</b>                   |                             | 0                    | 0     |         | 0                           | 2     | -100.00%              | 4              | 6     | -33.33%  |
| <b>Property</b>                         | Burglary - Residential      | 0                    | 0     |         | 0                           | 0     |                       | 0              | 0     |          |
|   | Burglary Garage             | 0                    | 0     |         | 0                           | 0     |                       | 0              | 0     |          |
|   | Burglary Commercial         | 0                    | 0     |         | 0                           | 0     |                       | 0              | 1     | -100.00% |
|   | Larceny                     | 2                    | 0     |         | 2                           | 1     | 100.00%               | 13             | 19    | -31.58%  |
|   | Vehicle Theft               | 0                    | 0     |         | 0                           | 0     |                       | 4              | 0     |          |
|   | Arson                       | 0                    | 0     |         | 0                           | 0     |                       | 0              | 0     |          |
| <b>Property Total:</b>                  |                             | 2                    | 0     |         | 2                           | 1     | 100.00%               | 17             | 20    | -15.00%  |
| <b>Preliminary Part 1 Crime Totals:</b> |                             | 2                    | 0     |         | 2                           | 3     | -33.33%               | 21             | 26    | -19.23%  |
| <b>Current 7 Day Period:</b>            |                             | 7/28/2024 - 8/3/2024 |       |         | <b>Prior 7 Day Period:</b>  |       | 7/21/2024 - 7/27/2024 |                |       |          |
| <b>Current 28 Day Period:</b>           |                             | 7/7/2024 - 8/3/2024  |       |         | <b>Prior 28 Day Period:</b> |       | 6/9/2024 - 7/6/2024   |                |       |          |
| <b>Current YTD Day Period:</b>          |                             | 1/1/2024 - 8/3/2024  |       |         | <b>Prior YTD Period:</b>    |       | 1/1/2023 - 8/3/2023   |                |       |          |

Prepared by SPD Crime Analysis Office - Monday, August 5, 2024

**NOTE:** SPD moved from UCR to the NIBRS reporting standard on 10/4/16 following the transition to a new RMS System. [Numbers on CompStat reports prior to this date should not be used as a comparison to those on this report.](#) Additional info on these reporting standards can be found on the FBI website: <https://ucr.fbi.gov/nibrs-overview>

This chart represents Preliminary counts of selected crime categories from Police Case Reports. Full statistical analysis to determine the confidence level of this data has not been performed. The % change columns on the preliminary counts differ from the percentage change on the NIBRS crime report, sometimes significantly. The CompStat report is designed for operational use and includes only selected NIBRS categories and coding less complex than full NIBRS rules. Official statistics for these and other NIBRS categories can be found on WASPC & FBI websites once available.

Sunday - Saturday

7/28/2024 TO 8/3/2024

Other Jurisdiction/Unk District



| <u>A/C</u> | <u>Offense Statute</u>                 | <u>Address</u> | <u>Reported Date</u> | <u>Dist</u> |
|------------|--|----------------|----------------------|-------------|
| C          | THEFT 3D FROM MOTOR VEHICLE            |                | 7/28/2024            |             |
| C          | THEFT 3D VEHICLE PARTS AND ACCESSORIES |                | 7/28/2024            |             |