

SPOKANE POLICE DEPARTMENT

PRELIMINARY CITYWIDE IBR CRIME REPORT



Preliminary IBR Counts

CHIEF OF POLICE

Justin Lundgren

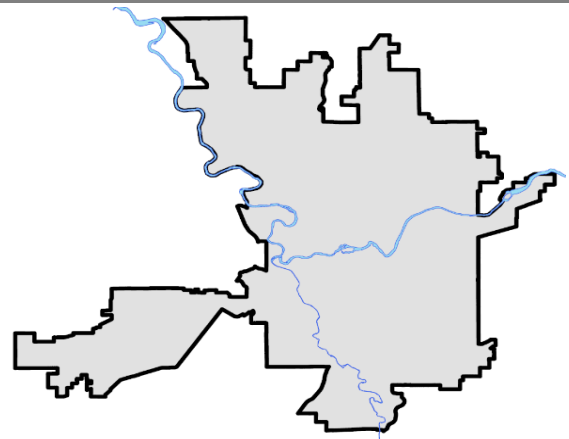
Period Ending: Saturday, July 27, 2024

NIBRS Categories (Part 1 Selected)	7 Day Comparison			28 Day Comparison			YTD Comparison		
	Current	Prior	Percent	Current	Prior	Percent	Current	Prior	Percent
Violent									
Criminal Homicide	1	0		2	3	-33.33%	11	10	10.00%
Rape	4	3	33.33%	16	19	-15.79%	118	134	-11.94%
Robbery - Commercial	4	2	100.00%	9	8	12.50%	62	68	-8.82%
Robbery - Person	4	8	-50.00%	21	18	16.67%	135	139	-2.88%
Aggravated Assault - Non DV	13	15	-13.33%	52	51	1.96%	313	358	-12.57%
Aggravated Assault - DV	9	10	-10.00%	38	34	11.76%	218	209	4.31%
Violent Total:	35	38	-7.89%	138	133	3.76%	857	918	-6.64%
Property									
Burglary - Residential	14	13	7.69%	49	31	58.06%	348	501	-30.54%
Burglary Garage	4	9	-55.56%	32	36	-11.11%	208	302	-31.13%
Burglary Commercial	6	8	-25.00%	35	32	9.38%	271	342	-20.76%
Larceny	169	159	6.29%	656	629	4.29%	4693	5440	-13.73%
Vehicle Theft	35	20	75.00%	92	95	-3.16%	721	968	-25.52%
Arson	7	3	133.33%	16	11	45.45%	72	49	46.94%
Property Total:	235	212	10.85%	880	834	5.52%	6313	7602	-16.96%
Preliminary Part 1 Crime Totals:	270	250	8.00%	1018	967	5.27%	7170	8520	-15.85%
Current 7 Day Period:	7/21/2024 - 7/27/2024			Prior 7 Day Period:	7/14/2024 - 7/20/2024				
Current 28 Day Period:	6/30/2024 - 7/27/2024			Prior 28 Day Period:	6/2/2024 - 6/29/2024				
Current YTD Day Period:	1/1/2024 - 7/27/2024			Prior YTD Period:	1/1/2023 - 7/27/2023				

Prepared by SPD Crime Analysis Office - Monday, July 29, 2024

NOTE: SPD moved from UCR to the NIBRS reporting standard on 10/4/16 following the transition to a new RMS System. [Numbers on CompStat reports prior to this date should not be used as a comparison to those on this report.](#) Additional info on these reporting standards can be found on the FBI website: <https://ucr.fbi.gov/nibrs-overview>

This chart represents Preliminary counts of selected crime categories from Police Case Reports. Full statistical analysis to determine the confidence level of this data has not been performed. The % change columns on the preliminary counts differ from the percentage change on the NIBRS crime report, sometimes significantly. The CompStat report is designed for operational use and includes only selected NIBRS categories and coding less complex than full NIBRS rules. Official statistics for these and other NIBRS categories can be found on WASPC & FBI websites once available.



SPOKANE POLICE DEPARTMENT

Northwest Precinct

ADAM Sector

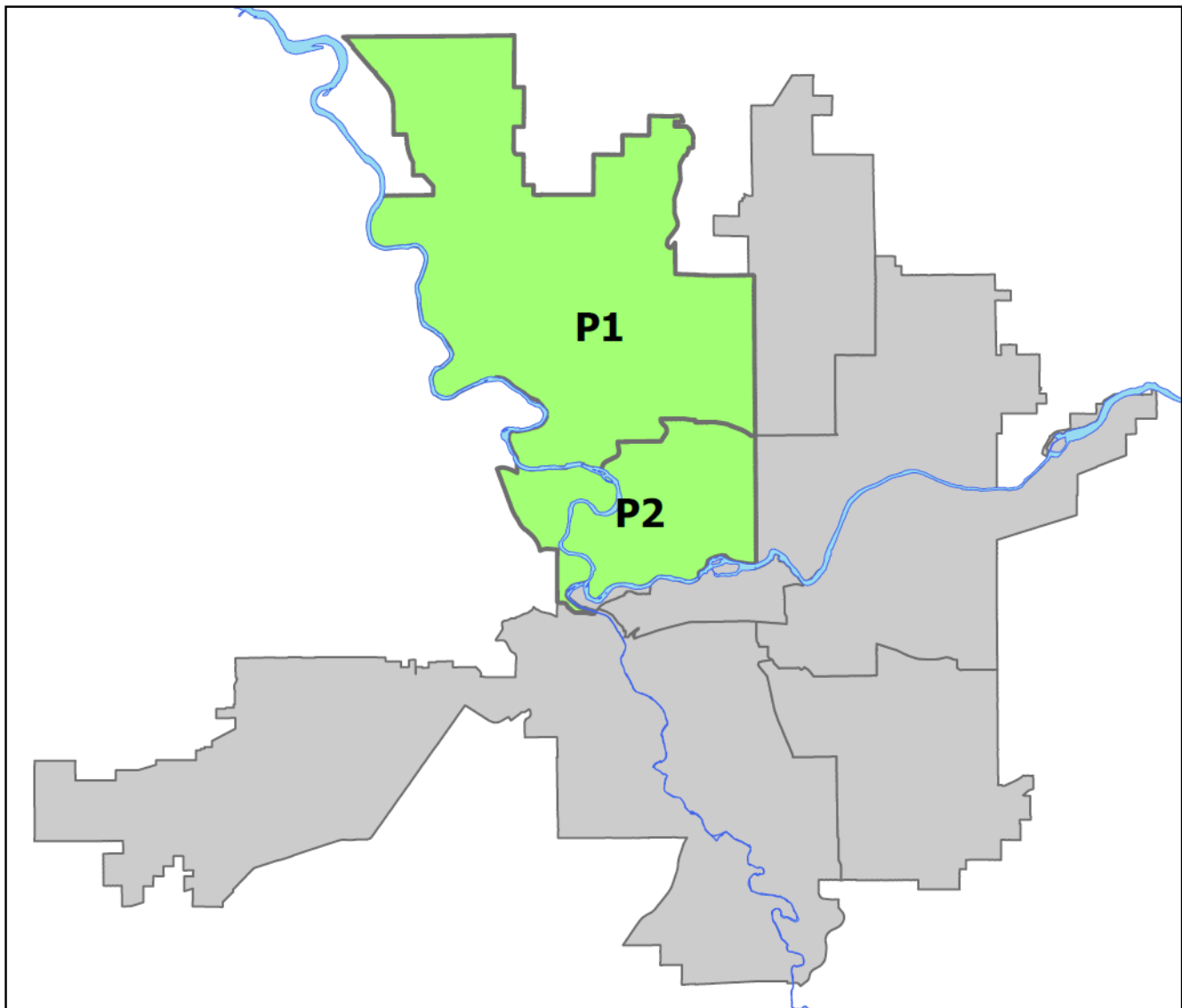


PSA Commander

Captain Tom Hendren

Northwest District (P1)

Central District (P2)



POLICE SUMMARY - Ending: Saturday, July 27, 2024

NORTHWEST PRECINCT (P1, P2) ADAM SECTOR



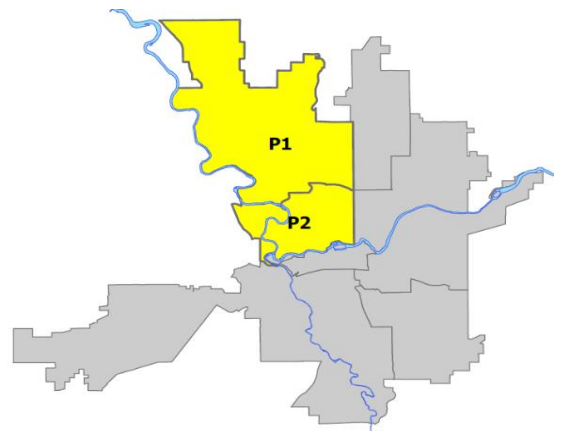
Preliminary IBR Counts

NIBRS Categories (Part 1 Selected)	7 Day Comparison			28 Day Comparison			YTD Comparison		
	Current	Prior	Percent	Current	Prior	Percent	Current	Prior	Percent
Violent									
Criminal Homicide	0	0		1	1	0.00%	4	2	100.00%
Rape	1	0		3	4	-25.00%	34	32	6.25%
Robbery - Commercial	2	2	0.00%	5	1	400.00%	14	10	40.00%
Robbery - Person	1	2	-50.00%	4	3	33.33%	22	22	0.00%
Aggravated Assault - Non DV	1	2	-50.00%	13	16	-18.75%	67	65	3.08%
Aggravated Assault - DV	1	0		6	10	-40.00%	60	55	9.09%
Violent Total:	6	6	0.00%	32	35	-8.57%	201	186	8.06%
Property									
Burglary - Residential	4	4	0.00%	18	12	50.00%	116	141	-17.73%
Burglary Garage	2	4	-50.00%	13	20	-35.00%	70	90	-22.22%
Burglary Commercial	2	2	0.00%	6	11	-45.45%	63	81	-22.22%
Larceny	47	32	46.88%	169	172	-1.74%	1282	1193	7.46%
Vehicle Theft	11	2	450.00%	25	33	-24.24%	201	232	-13.36%
Arson	1	1	0.00%	2	0		18	14	28.57%
Property Total:	67	45	48.89%	233	248	-6.05%	1750	1751	-0.06%
Preliminary Part 1 Crime Totals:	73	51	43.14%	265	283	-6.36%	1951	1937	0.72%
Current 7 Day Period:	7/21/2024 - 7/27/2024			Prior 7 Day Period:	7/14/2024 - 7/20/2024				
Current 28 Day Period:	6/30/2024 - 7/27/2024			Prior 28 Day Period:	6/2/2024 - 6/29/2024				
Current YTD Day Period:	1/1/2024 - 7/27/2024			Prior YTD Period:	1/1/2023 - 7/27/2023				

Prepared by SPD Crime Analysis Office - Monday, July 29, 2024

NOTE: SPD moved from UCR to the NIBRS reporting standard on 10/4/16 following the transition to a new RMS System. [Numbers on CompStat reports prior to this date should not be used as a comparison to those on this report.](#) Additional info on these reporting standards can be found on the FBI website: <https://ucr.fbi.gov/nibrs-overview>

This chart represents Preliminary counts of selected crime categories from Police Case Reports. Full statistical analysis to determine the confidence level of this data has not been performed. The % change columns on the preliminary counts differ from the percentage change on the NIBRS crime report, sometimes significantly. The CompStat report is designed for operational use and includes only selected NIBRS categories and coding less complex than full NIBRS rules. Official statistics for these and other NIBRS categories can be found on WASPC & FBI websites once available.



Note: On 1/8/23 boundary changes were implemented dividing the North Precinct into two (NW and NE). The Northwest Precinct ADAM Sector consists of P1 and P2; Consequently this page did not exist on printed CompStat reports prior to 1/8/23

POLICE SUMMARY - Ending: Saturday, July 27, 2024



NW - Northwest District (P1)

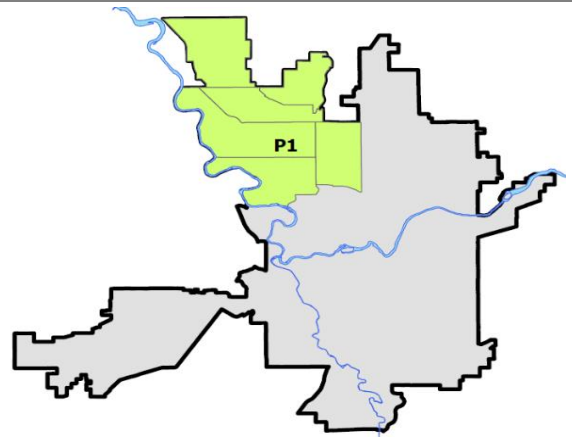
Preliminary IBR Counts

NIBRS Categories (Part 1 Selected)		7 Day Comparison			28 Day Comparison			YTD Comparison		
		Current	Prior	Percent	Current	Prior	Percent	Current	Prior	Percent
Violent	Criminal Homicide	0	0		1	1	0.00%	4	0	
	Rape	0	0		0	2	-100.00%	21	15	40.00%
	Robbery - Commercial	0	0		0	1	-100.00%	4	1	300.00%
	Robbery - Person	0	1	-100.00%	2	1	100.00%	8	11	-27.27%
	Aggravated Assault - Non DV	0	0		5	6	-16.67%	29	28	3.57%
	Aggravated Assault - DV	1	0		1	6	-83.33%	28	28	0.00%
Violent Total:		1	1	0.00%	9	17	-47.06%	94	83	13.25%
Property	Burglary - Residential	1	1	0.00%	6	6	0.00%	51	75	-32.00%
	Burglary Garage	2	3	-33.33%	7	14	-50.00%	43	57	-24.56%
	Burglary Commercial	0	1	-100.00%	2	4	-50.00%	27	19	42.11%
	Larceny	11	15	-26.67%	62	83	-25.30%	581	593	-2.02%
	Vehicle Theft	2	2	0.00%	11	14	-21.43%	81	85	-4.71%
	Arson	0	0		0	0		2	6	-66.67%
Property Total:		16	22	-27.27%	88	121	-27.27%	785	835	-5.99%
Preliminary Part 1 Crime Totals:		17	23	-26.09%	97	138	-29.71%	879	918	-4.25%
Current 7 Day Period:		7/21/2024 - 7/27/2024			Prior 7 Day Period:		7/14/2024 - 7/20/2024			
Current 28 Day Period:		6/30/2024 - 7/27/2024			Prior 28 Day Period:		6/2/2024 - 6/29/2024			
Current YTD Day Period:		1/1/2024 - 7/27/2024			Prior YTD Period:		1/1/2023 - 7/27/2023			

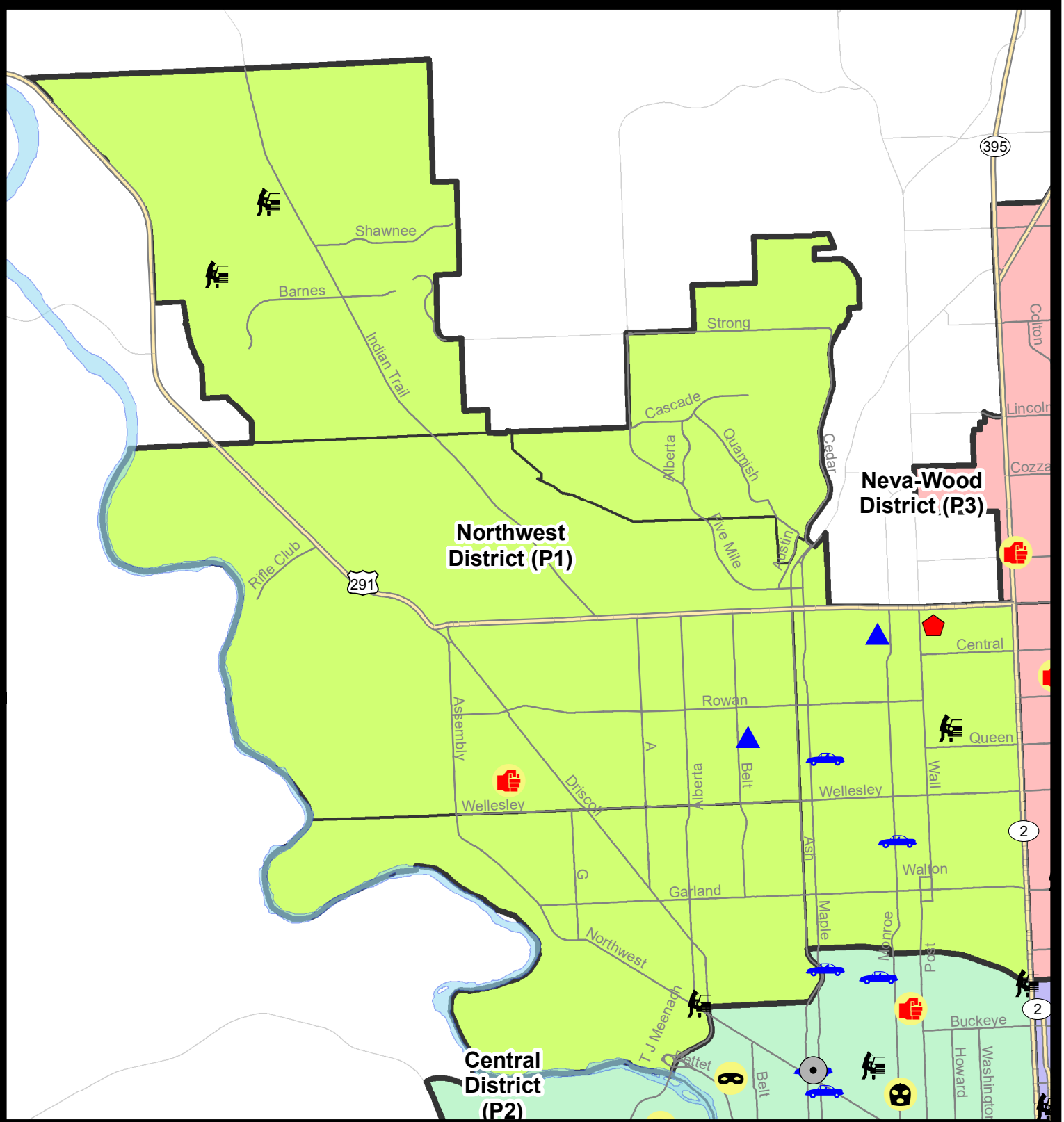
Prepared by SPD Crime Analysis Office - Monday, July 29, 2024

NOTE: SPD moved from UCR to the NIBRS reporting standard on 10/4/16 following the transition to a new RMS System. [Numbers on CompStat reports prior to this date should not be used as a comparison to those on this report.](#) Additional info on these reporting standards can be found on the FBI website: <https://ucr.fbi.gov/nibrs-overview>

This chart represents Preliminary counts of selected crime categories from Police Case Reports. Full statistical analysis to determine the confidence level of this data has not been performed. The % change columns on the preliminary counts differ from the percentage change on the NIBRS crime report, sometimes significantly. The CompStat report is designed for operational use and includes only selected NIBRS categories and coding less complex than full NIBRS rules. Official statistics for these and other NIBRS categories can be found on WASPC & FBI websites once available.



Note: On 1/8/23 a boundary change to P1 added a portion of the prior area to P2 (SPA2EG); Consequently activity in P1 will appear a bit lower if compared to printed CompStat reports prior to 1/8/23



Neva-Wood District (P3)

Northwest District (P1)

Central District (P2)

City of Spokane
Northwest District (P1)
Selected Crime Codes
2024-07-21 to 2024-07-27
 Prepared By:
Crime Analysis Unit
Spokane Police Department

Legend
NIBRS Events

*Cases Represent LERMS Crime Codes
 Points may indicate multiple events
 Note: Veh Prowl is only Larceny displayed*

SPokane Police

For Additional Information on Incidents pertaining to an Area, Trend, or Pattern Contact Information Analysis

0 0.25 0.5 1 Miles

Geographic Information System

THIS IS NOT A LEGAL DOCUMENT. The information shown on this map is compiled from various sources and is subject to constant revision. Information shown on this map should not be used to determine the location of facilities in relationship to property lines, section lines, streets, etc.

Sunday - Saturday

7/21/2024 TO 7/27/2024



NW - Northwest District (P1)

<u>A/C</u>	<u>Offense Statute</u>	<u>Address</u>	<u>Reported Date</u>	<u>Dist</u>
<u>SPA1AD</u>				
C	THEFT 1D ALL OTHER	3100 W HEROY AVE	7/27/2024	
C	THEFT 2D ALL OTHER	2300 W WELLESLEY AVE	7/26/2024	P1
C	THEFT 3D ALL OTHER	2400 W WELLESLEY AVE	7/22/2024	P1
C	THEFT 3D ALL OTHER	4000 N ELGIN ST	7/25/2024	P1
A	THEFT 3D FROM MOTOR VEHICLE	2500 W NORTHWEST BLVD	7/26/2024	P1
<u>SPA1FM</u>				
C	THEFT 3D ALL OTHER	7700 N WALNUT ST	7/26/2024	P1
<u>SPA1IT</u>				
C	THEFT 2D FROM MOTOR VEHICLE	9900 N MOORE ST	7/21/2024	P1
C	THEFT 3D FROM MOTOR VEHICLE	9300 N LINDEN LN	7/22/2024	
<u>SPA1NH</u>				
C	BURGLARY 1D GARAGE	6000 N BUFFALO ST	7/23/2024	P1
C	RESIDENTIAL BURGLARY	6100 N HOWARD ST	7/27/2024	P1
C	THEFT 2D FROM MOTOR VEHICLE	5200 N STEVENS ST	7/23/2024	P1
C	THEFT 3D ALL OTHER	200 W AMHERST CT	7/23/2024	P1
C	THEFT OF MOTOR VEHICLE	4200 N MONROE ST	7/22/2024	P1
C	THEFT OF MOTOR VEHICLE	5000 N WALNUT ST	7/27/2024	P1
<u>SPA1NW</u>				
C	BURGLARY 2D GARAGE	5200 N ELGIN ST	7/21/2024	P1
C	HARASSMENT FELONY WEAPON INVOLVED	3900 W OLYMPIC AVE	7/25/2024	P1
C	THEFT 3D ALL OTHER	5800 W HOUSTON AVE	7/26/2024	P1

POLICE SUMMARY - Ending: Saturday, July 27, 2024



NW - North Central District (P2)

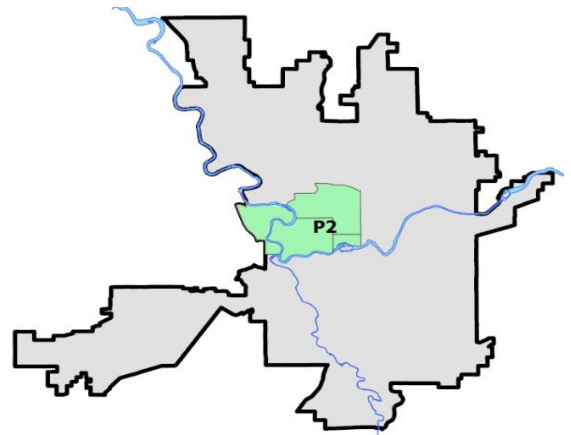
Preliminary IBR Counts

NIBRS Categories (Part 1 Selected)		7 Day Comparison			28 Day Comparison			YTD Comparison		
		Current	Prior	Percent	Current	Prior	Percent	Current	Prior	Percent
Violent	Criminal Homicide	0	0		0	0		0	2	-100.00%
	Rape	1	0		3	2	50.00%	13	17	-23.53%
	Robbery - Commercial	2	2	0.00%	5	0		10	9	11.11%
	Robbery - Person	1	1	0.00%	2	2	0.00%	14	11	27.27%
	Aggravated Assault - Non DV	1	2	-50.00%	8	10	-20.00%	38	37	2.70%
	Aggravated Assault - DV	0	0		5	4	25.00%	32	27	18.52%
Violent Total:		5	5	0.00%	23	18	27.78%	107	103	3.88%
Property	Burglary - Residential	3	3	0.00%	12	6	100.00%	65	66	-1.52%
	Burglary Garage	0	1	-100.00%	6	6	0.00%	27	33	-18.18%
	Burglary Commercial	2	1	100.00%	4	7	-42.86%	36	62	-41.94%
	Larceny	36	17	111.76%	107	89	20.22%	701	600	16.83%
	Vehicle Theft	9	0		14	19	-26.32%	120	147	-18.37%
	Arson	1	1	0.00%	2	0		16	8	100.00%
Property Total:		51	23	121.74%	145	127	14.17%	965	916	5.35%
Preliminary Part 1 Crime Totals:		56	28	100.00%	168	145	15.86%	1072	1019	5.20%
Current 7 Day Period:		7/21/2024 - 7/27/2024			Prior 7 Day Period:		7/14/2024 - 7/20/2024			
Current 28 Day Period:		6/30/2024 - 7/27/2024			Prior 28 Day Period:		6/2/2024 - 6/29/2024			
Current YTD Day Period:		1/1/2024 - 7/27/2024			Prior YTD Period:		1/1/2023 - 7/27/2023			

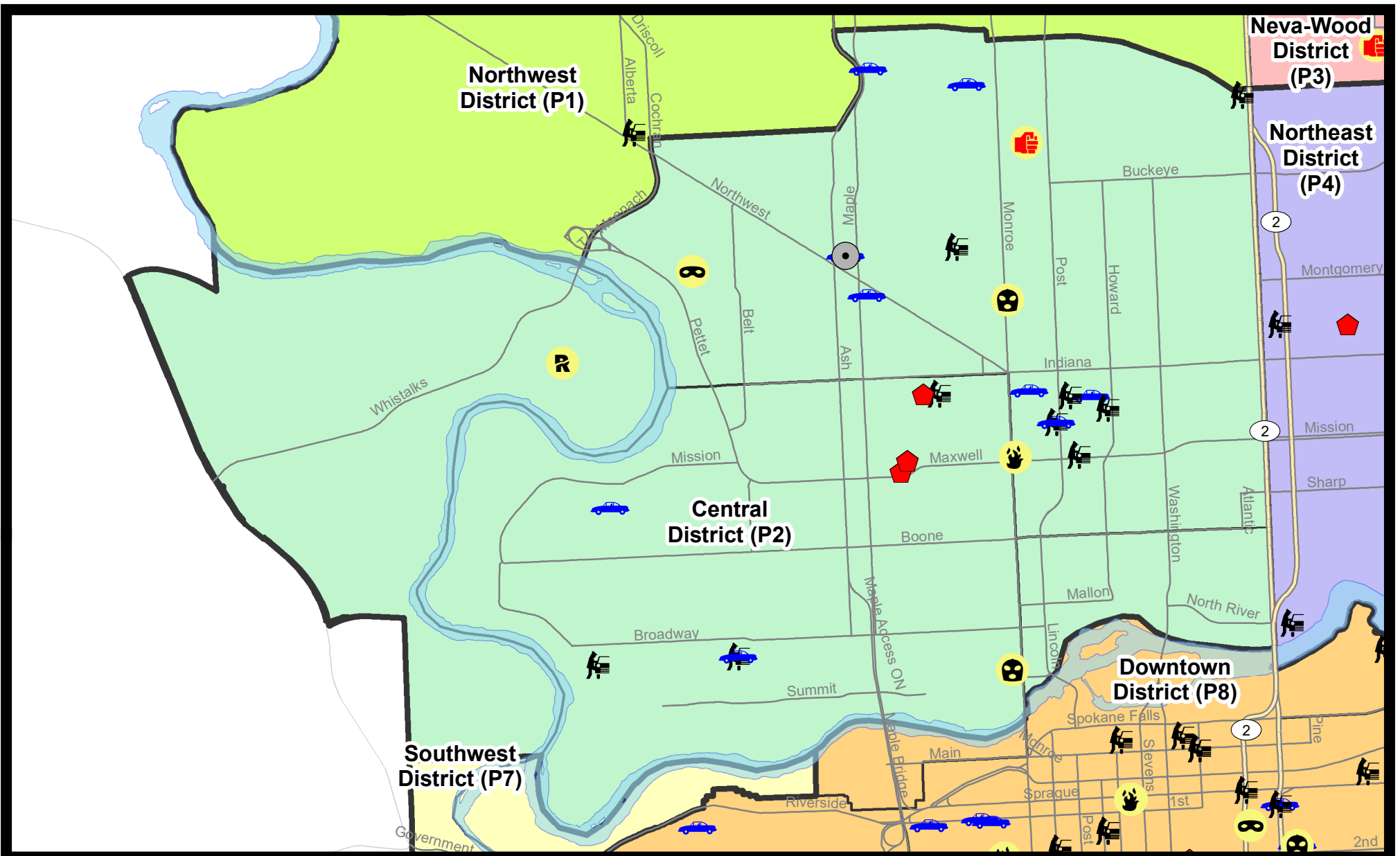
Prepared by SPD Crime Analysis Office - Monday, July 29, 2024

NOTE: SPD moved from UCR to the NIBRS reporting standard on 10/4/16 following the transition to a new RMS System. [Numbers on CompStat reports prior to this date should not be used as a comparison to those on this report.](#) Additional info on these reporting standards can be found on the FBI website: <https://ucr.fbi.gov/nibrs-overview>

This chart represents Preliminary counts of selected crime categories from Police Case Reports. Full statistical analysis to determine the confidence level of this data has not been performed. The % change columns on the preliminary counts differ from the percentage change on the NIBRS crime report, sometimes significantly. The CompStat report is designed for operational use and includes only selected NIBRS categories and coding less complex than full NIBRS rules. Official statistics for these and other NIBRS categories can be found on WASPC & FBI websites once available.














Note: On 1/8/23 a boundary change to P2 added a portion of the P1 area into P2 (SPA2EG); Consequently activity in P2 will appear a bit higher if compared to printed CompStat reports prior to 1/8/23



City of Spokane
Central District (P2)
Selected
Crime Types
2024-07-21 to 2024-07-27
 Prepared By:
Crime Analysis Unit
Spokane Police Department

Legend


NIBRS Events

-  Criminal Homicide
-  Robbery Commercial
-  Aggravated Assault
-  Burglary Commercial
-  Rape
-  Robbery Person
-  Burglary Residential
-  Vehicle Prowling
-  Burglary Garage
-  Vehicle Theft
-  Arson

Cases Represent LERMS Crime Codes
Points may indicate multiple events
Note: Veh Prowl is only Larceny category displayed



For Additional Information on Incidents pertaining to an Area, Trend, or Pattern Contact Information Analysis



THIS IS NOT A LEGAL DOCUMENT:
The information shown on this map is compiled from various sources and is subject to constant revision. Information shown on this map should not be used to determine the location of facilities in relationship to property lines, section lines, streets, etc.

Sunday - Saturday

7/21/2024 TO 7/27/2024



NW - Central District (P2)

<u>A/C</u>	<u>Offense Statute</u>	<u>Address</u>	<u>Reported Date</u>	<u>Dist</u>
<u>SPA2EG</u>				
C	ARSON 2D	1500 N MONROE ST	7/25/2024	P1
C	BURGLARY 2D COMMERCIAL	1600 W NORTHWEST BLVD	7/25/2024	P1
C	DRIVE BY SHOOTING	2900 N LINCOLN ST	7/23/2024	P1
C	MAIL THEFT	800 W SPOFFORD AVE	7/25/2024	P2
C	ROBBERY 1D COMMERCIAL	2200 N MONROE ST	7/23/2024	P4
C	ROBBERY 1D PERSON	2300 W CARLISLE AVE	7/24/2024	P1
C	SHOPLIFTING BURGLARY	1600 W NORTHWEST BLVD	7/23/2024	P1
C	TAKING MOTOR VEHICLE WITHOUT PERMISSION 1D	900 W NORA AVE	7/25/2024	P1
C	THEFT 2D ALL OTHER	1300 N HOWARD ST	7/22/2024	P8
C	THEFT 2D ALL OTHER	1600 W NORTHWEST BLVD	7/26/2024	P2
C	THEFT 2D FROM BUILDING	1400 N WASHINGTON ST	7/21/2024	P1
C	THEFT 2D FROM MOTOR VEHICLE	3000 N DIVISION ST	7/24/2024	P2
C	THEFT 2D FROM MOTOR VEHICLE	600 W AUGUSTA AVE	7/27/2024	
C	THEFT 3D ALL OTHER	700 W MAXWELL AVE	7/22/2024	P2
C	THEFT 3D FROM MOTOR VEHICLE	1600 N POST ST	7/23/2024	P1
C	THEFT 3D FROM MOTOR VEHICLE	700 W MAXWELL AVE	7/24/2024	P2
C	THEFT 3D FROM MOTOR VEHICLE	1100 W JACKSON AVE	7/25/2024	P2
C	THEFT 3D FROM MOTOR VEHICLE	700 W NORA AVE	7/27/2024	P2
C	THEFT 3D SHOPLIFTING	1200 W KNOX AVE	7/25/2024	P2
C	THEFT 3D SHOPLIFTING	1600 W NORTHWEST BLVD	7/25/2024	P1
C	THEFT 3D SHOPLIFTING	1700 W NORTHWEST BLVD	7/26/2024	P1
C	THEFT 3D SHOPLIFTING	1600 W NORTHWEST BLVD	7/25/2024	
C	THEFT 3D VEHICLE PARTS AND ACCESSORIES	100 W CARLISLE AVE	7/23/2024	P1
C	THEFT 3D VEHICLE PARTS AND ACCESSORIES	600 W SINTO AVE	7/24/2024	P2
C	THEFT 3D VEHICLE PARTS AND ACCESSORIES	500 W SHANNON AVE	7/27/2024	P2
C	THEFT OF MOTOR VEHICLE	1100 W DALTON AVE	7/22/2024	P1
C	THEFT OF MOTOR VEHICLE	1600 N POST ST	7/23/2024	P1
C	THEFT OF MOTOR VEHICLE	3200 N MAPLE ST	7/25/2024	P1
C	THEFT OF MOTOR VEHICLE	1500 W NORTHWEST BLVD	7/25/2024	P1
C	THEFT OF MOTOR VEHICLE	1600 W NORTHWEST BLVD	7/26/2024	P2
C	THEFT OF MOTOR VEHICLE	1700 N WALL ST	7/27/2024	P1
<u>SPA2RS</u>				
C	THEFT 3D ALL OTHER	300 W NORTH RIVER DR	7/26/2024	P2
<u>SPA2WC</u>				
C	MAIL THEFT	1700 W AUGUSTA AVE	7/23/2024	P2
C	MAIL THEFT	900 N CHESTNUT ST	7/24/2024	P2
C	RESIDENTIAL BURGLARY	1300 W NORA AVE	7/21/2024	P1

For protection of victim privacy, the entire address on sexual assault crimes has been redacted.

A/C	Offense Statute	Address	Reported Date	Dist
C	RESIDENTIAL BURGLARY	1400 W MAXWELL AVE	7/21/2024	P1
C	RESIDENTIAL BURGLARY	1400 W MISSION AVE	7/26/2024	P1
C	SHOPLIFTING USE FORCE TO FLEE ROBBERY	1000 W SUMMIT PKWY	7/26/2024	P1
C	THEFT 2D ALL OTHER	1400 W MAXWELL AVE	7/21/2024	P1
C	THEFT 2D ALL OTHER	1700 W BRIDGE AVE	7/22/2024	P2
C	THEFT 2D ALL OTHER	1900 W MALLON AVE	7/24/2024	P2
C	THEFT 3D ALL OTHER	1300 W SPOFFORD AVE	7/21/2024	P1
C	THEFT 3D ALL OTHER	2100 W MALLON AVE	7/22/2024	P1
C	THEFT 3D ALL OTHER	700 N MONROE ST	7/23/2024	P2
C	THEFT 3D ALL OTHER	2000 W SUMMIT PKWY	7/22/2024	
C	THEFT 3D ALL OTHER	W BROADWAY AVE / N ELM ST	7/25/2024	
C	THEFT 3D ALL OTHER	1700 W BRIDGE AVE	7/26/2024	
A	THEFT 3D FROM MOTOR VEHICLE	2700 W COLLEGE AVE	7/21/2024	P2
C	THEFT 3D FROM MOTOR VEHICLE	1200 W NORA AVE	7/22/2024	P1
C	THEFT 3D FROM MOTOR VEHICLE	2100 W COLLEGE AVE	7/26/2024	P1
C	THEFT OF MOTOR VEHICLE	1400 N LINDEKE ST	7/25/2024	P1
C	THEFT OF MOTOR VEHICLE	2100 W COLLEGE AVE	7/26/2024	P1

SPA2WH

C	MAIL THEFT	1900 N HOLY NAMES CT	7/25/2024	P2
C	RAPE 3D		7/21/2024	P1
C	THEFT 2D FROM BUILDING	1900 N HOLY NAMES CT	7/25/2024	
C	THEFT 3D ALL OTHER	4100 W WHISTALKS WAY	7/23/2024	P2

SPOKANE POLICE DEPARTMENT

Northeast Precinct

BAKER Sector

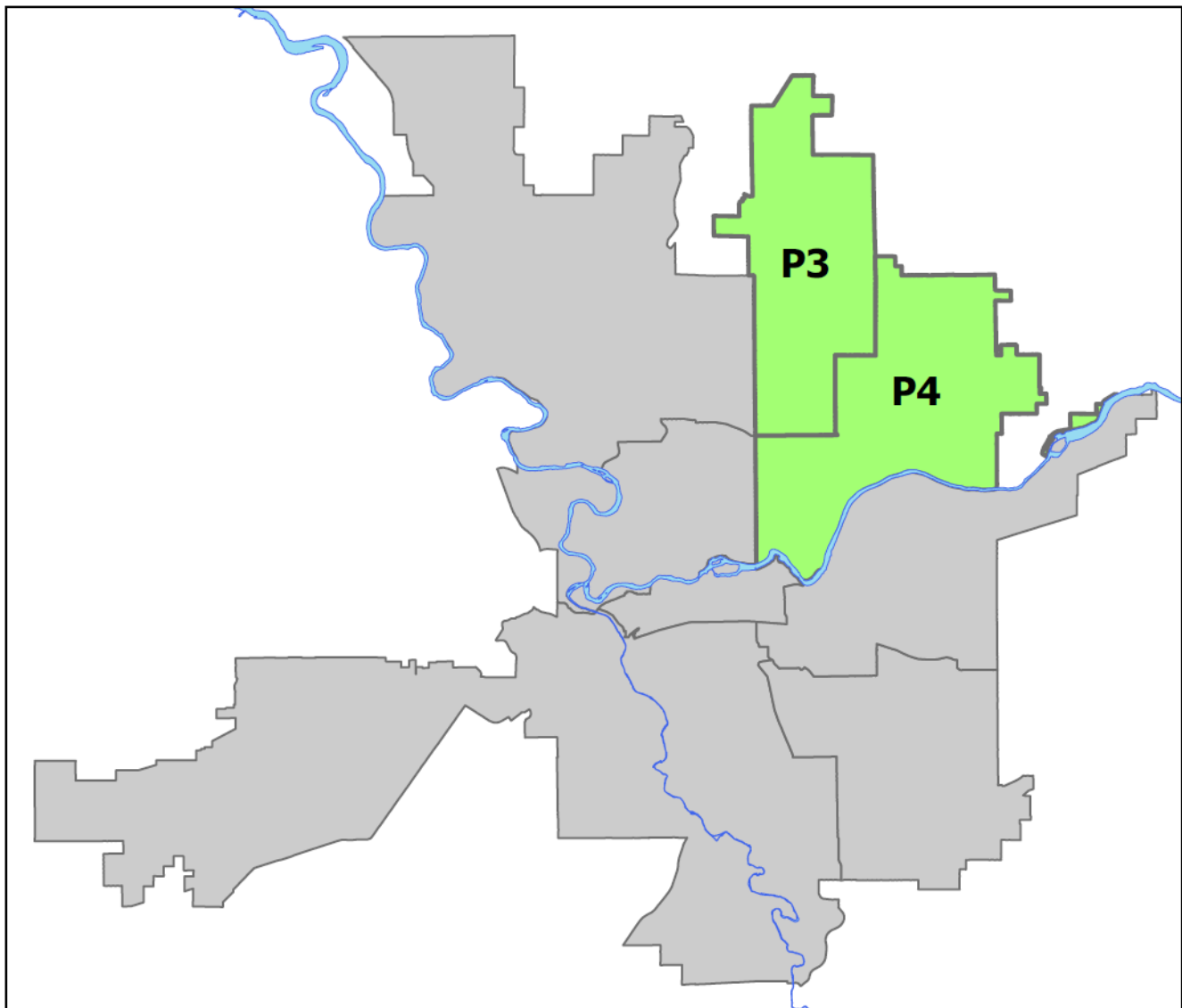


PSA Commander

Captain Shawn Kendall

NevaWood District (P3)

Northeast District (P4)



POLICE SUMMARY - Ending: Saturday, July 27, 2024

NORTHEAST PRECINCT (P3, P4) BAKER SECTOR



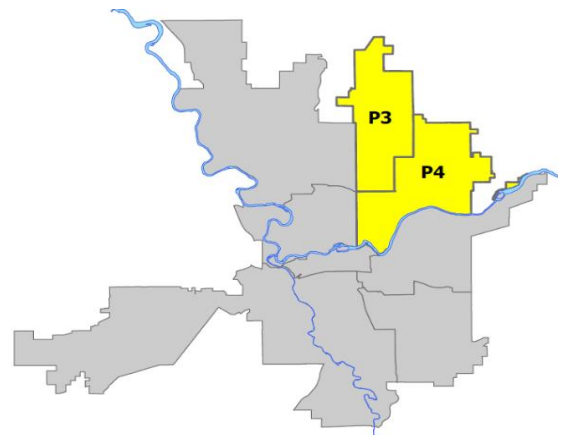
Preliminary IBR Counts

NIBRS Categories (Part 1 Selected)	7 Day Comparison			28 Day Comparison			YTD Comparison		
	Current	Prior	Percent	Current	Prior	Percent	Current	Prior	Percent
Violent									
Criminal Homicide	1	0		1	1	0.00%	4	4	0.00%
Rape	0	2	-100.00%	6	4	50.00%	28	39	-28.21%
Robbery - Commercial	0	0		2	5	-60.00%	27	38	-28.95%
Robbery - Person	0	2	-100.00%	2	1	100.00%	36	45	-20.00%
Aggravated Assault - Non DV	6	6	0.00%	17	10	70.00%	98	112	-12.50%
Aggravated Assault - DV	5	4	25.00%	20	12	66.67%	76	84	-9.52%
Violent Total:	12	14	-14.29%	48	33	45.45%	269	322	-16.46%
Property									
Burglary - Residential	2	2	0.00%	12	7	71.43%	106	230	-53.91%
Burglary Garage	0	0		6	7	-14.29%	64	107	-40.19%
Burglary Commercial	1	3	-66.67%	10	8	25.00%	102	122	-16.39%
Larceny	59	58	1.72%	219	216	1.39%	1702	2096	-18.80%
Vehicle Theft	10	5	100.00%	25	34	-26.47%	259	378	-31.48%
Arson	0	0		0	4	-100.00%	15	15	0.00%
Property Total:	72	68	5.88%	272	276	-1.45%	2248	2948	-23.74%
Preliminary Part 1 Crime Totals:	84	82	2.44%	320	309	3.56%	2517	3270	-23.03%
Current 7 Day Period:	7/21/2024 - 7/27/2024			Prior 7 Day Period:	7/14/2024 - 7/20/2024				
Current 28 Day Period:	6/30/2024 - 7/27/2024			Prior 28 Day Period:	6/2/2024 - 6/29/2024				
Current YTD Day Period:	1/1/2024 - 7/27/2024			Prior YTD Period:	1/1/2023 - 7/27/2023				

Prepared by SPD Crime Analysis Office - Monday, July 29, 2024

NOTE: SPD moved from UCR to the NIBRS reporting standard on 10/4/16 following the transition to a new RMS System. [Numbers on CompStat reports prior to this date should not be used as a comparison to those on this report.](#) Additional info on these reporting standards can be found on the FBI website: <https://ucr.fbi.gov/nibrs-overview>

This chart represents Preliminary counts of selected crime categories from Police Case Reports. Full statistical analysis to determine the confidence level of this data has not been performed. The % change columns on the preliminary counts differ from the percentage change on the NIBRS crime report, sometimes significantly. The CompStat report is designed for operational use and includes only selected NIBRS categories and coding less complex than full NIBRS rules. Official statistics for these and other NIBRS categories can be found on WASPC & FBI websites once available.



Note: On 1/8/23 boundary changes were implemented dividing the North Precinct into two (NW and NE). The Northeast Precinct BAKER Sector consists of P3 and P4; Consequently this page did not exist on printed reports prior to 1/8/23



NE - Neva-Wood District (P3)

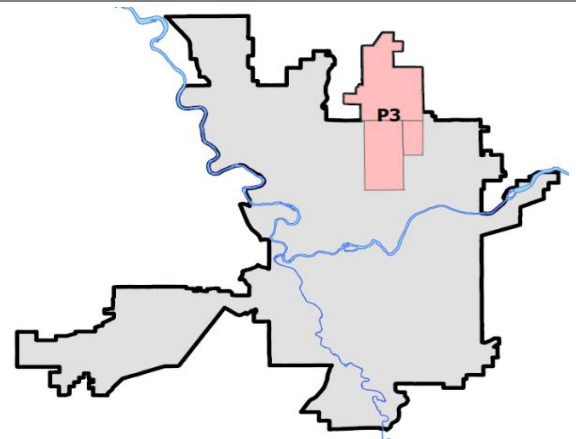
Preliminary IBR Counts

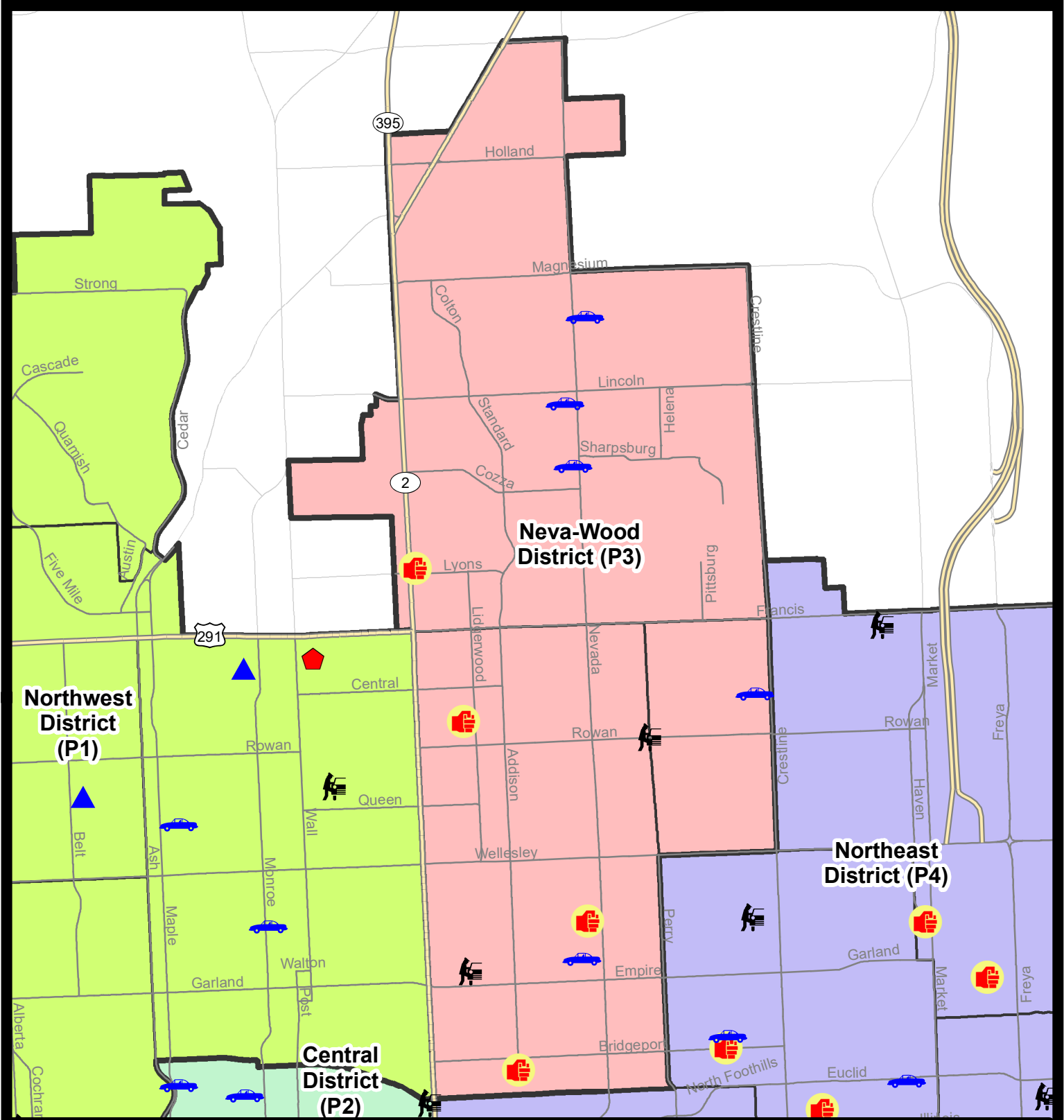
NIBRS Categories (Part 1 Selected)		7 Day Comparison			28 Day Comparison			YTD Comparison		
		Current	Prior	Percent	Current	Prior	Percent	Current	Prior	Percent
Violent	Criminal Homicide	0	0		0	1	-100.00%	1	2	-50.00%
	Rape	0	0		2	3	-33.33%	15	22	-31.82%
	Robbery - Commercial	0	0		1	3	-66.67%	13	27	-51.85%
	Robbery - Person	0	0		0	0		19	20	-5.00%
	Aggravated Assault - Non DV	3	3	0.00%	9	5	80.00%	46	45	2.22%
	Aggravated Assault - DV	1	3	-66.67%	8	5	60.00%	36	52	-30.77%
Violent Total:		4	6	-33.33%	20	17	17.65%	130	168	-22.62%
Property	Burglary - Residential	0	0		3	4	-25.00%	55	123	-55.28%
	Burglary Garage	0	0		4	2	100.00%	39	72	-45.83%
	Burglary Commercial	0	1	-100.00%	5	4	25.00%	53	87	-39.08%
	Larceny	35	38	-7.89%	141	128	10.16%	1049	1440	-27.15%
	Vehicle Theft	5	3	66.67%	14	19	-26.32%	131	203	-35.47%
	Arson	0	0		0	3	-100.00%	4	11	-63.64%
Property Total:		40	42	-4.76%	167	160	4.38%	1331	1936	-31.25%
Preliminary Part 1 Crime Totals:		44	48	-8.33%	187	177	5.65%	1461	2104	-30.56%
Current 7 Day Period:		7/21/2024 - 7/27/2024			Prior 7 Day Period:		7/14/2024 - 7/20/2024			
Current 28 Day Period:		6/30/2024 - 7/27/2024			Prior 28 Day Period:		6/2/2024 - 6/29/2024			
Current YTD Day Period:		1/1/2024 - 7/27/2024			Prior YTD Period:		1/1/2023 - 7/27/2023			

Prepared by SPD Crime Analysis Office - Monday, July 29, 2024

NOTE: SPD moved from UCR to the NIBRS reporting standard on 10/4/16 following the transition to a new RMS System. [Numbers on CompStat reports prior to this date should not be used as a comparison to those on this report.](#) Additional info on these reporting standards can be found on the FBI website: <https://ucr.fbi.gov/nibrs-overview>

This chart represents Preliminary counts of selected crime categories from Police Case Reports. Full statistical analysis to determine the confidence level of this data has not been performed. The % change columns on the preliminary counts differ from the percentage change on the NIBRS crime report, sometimes significantly. The CompStat report is designed for operational use and includes only selected NIBRS categories and coding less complex than full NIBRS rules. Official statistics for these and other NIBRS categories can be found on WASPC & FBI websites once available.
















City of Spokane
Neva-Wood District (P3)
Selected Crime Codes
2024-07-21 to 2024-07-27
 Prepared By:
Crime Analysis Unit
Spokane Police Department

Legend

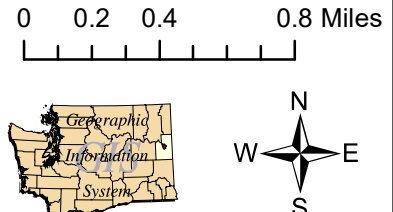
NIBRS Events

 Criminal Homicide	 Robbery Person	 Burglary Commercial
 Rape	 Aggravated Assault	 Vehicle Prowling
 Robbery Commercial	 Burglary Residential	 Vehicle Theft
 Burglary Garage	 Arson	

*Cases Represent LERMS Crime Codes
 Points may indicate multiple events
 Note: Veh Prowl is only Larceny displayed*

For Additional Information on Incidents pertaining to an Area, Trend, or Pattern Contact Information Analysis

0 0.2 0.4 0.8 Miles



Geographic Information System

SPokane

THIS IS NOT A LEGAL DOCUMENT. The information shown on this map is compiled from various sources and is subject to constant revision. Information shown on this map should not be used to determine the location of facilities in relationship to property lines, section lines, streets, etc.

Sunday - Saturday

7/21/2024 TO 7/27/2024

NE - Neva-Wood District (P3)



<u>A/C</u>	<u>Offense Statute</u>	<u>Address</u>	<u>Reported Date</u>	<u>Dist</u>
SPB3NL				
C	ASSAULT 2D	N ADDISON ST / E LIBERTY AVE	7/26/2024	P4
C	ASSAULT 4D WEAPON	5600 N LIDGERWOOD ST	7/27/2024	P5
C	DRIVE BY SHOOTING	900 E RICH AVE	7/21/2024	P3
C	THEFT 3D ALL OTHER	1100 E LIBERTY AVE	7/21/2024	P4
C	THEFT 3D ALL OTHER	800 E COURTLAND AVE	7/26/2024	P3
C	THEFT 3D ALL OTHER	400 E DALKE AVE	7/26/2024	P3
C	THEFT 3D ALL OTHER	1300 E PRINCETON AVE	7/27/2024	P4
C	THEFT 3D FROM MOTOR VEHICLE	100 E GARLAND AVE	7/25/2024	P3
C	THEFT 3D SHOPLIFTING	4700 N DIVISION ST	7/21/2024	P3
C	THEFT 3D SHOPLIFTING	5800 N DIVISION ST	7/24/2024	P4
A	THEFT 3D SHOPLIFTING	4700 N DIVISION ST	7/26/2024	P3
C	THEFT 3D SHOPLIFTING	4700 N DIVISION ST	7/27/2024	P4
C	THEFT 3D SHOPLIFTING	5600 N DIVISION ST	7/22/2024	
C	THEFT 3D SHOPLIFTING	4700 N DIVISION ST	7/25/2024	
C	THEFT 3D SHOPLIFTING	4700 N DIVISION ST	7/25/2024	
C	THEFT 3D SHOPLIFTING	4700 N DIVISION ST	7/25/2024	
C	THEFT 3D SHOPLIFTING	4700 N DIVISION ST	7/27/2024	
C	THEFT 3D SHOPLIFTING	5600 N DIVISION ST	7/27/2024	
C	THEFT OF MOTOR VEHICLE	800 E WALTON AVE	7/26/2024	P4
SPB3SH				
C	ASSAULT 1D	6700 N DIVISION ST	7/24/2024	P4
C	THEFT 2D ALL OTHER	7500 N DIVISION ST	7/26/2024	P3
C	THEFT 2D FROM BUILDING	7500 N DIVISION ST	7/22/2024	P3
C	THEFT 3D ALL OTHER	9700 N NEWPORT HWY	7/23/2024	
C	THEFT 3D SHOPLIFTING	9200 N NEVADA ST	7/21/2024	P1
C	THEFT 3D SHOPLIFTING	9500 N NEWPORT HWY	7/23/2024	P3
C	THEFT 3D SHOPLIFTING	9200 N COLTON ST	7/24/2024	P4
C	THEFT 3D SHOPLIFTING	9200 N COLTON ST	7/24/2024	P4
C	THEFT 3D SHOPLIFTING	9200 N COLTON ST	7/25/2024	P4
C	THEFT 3D SHOPLIFTING	9200 N COLTON ST	7/25/2024	P4
C	THEFT 3D SHOPLIFTING	9200 N COLTON ST	7/26/2024	P1
C	THEFT 3D SHOPLIFTING	9600 N DIVISION ST	7/22/2024	
C	THEFT 3D SHOPLIFTING	10100 N NEWPORT HWY	7/24/2024	
C	THEFT 3D SHOPLIFTING	6500 N NEVADA ST	7/25/2024	
C	THEFT 3D SHOPLIFTING	6500 N NEVADA ST	7/25/2024	
C	THEFT 3D SHOPLIFTING	10100 N NEWPORT HWY	7/26/2024	
C	THEFT 3D VEHICLE PARTS AND ACCESSORIES	600 E BRITA AVE	7/21/2024	P4
C	THEFT 3D VEHICLE PARTS AND ACCESSORIES	8100 N GENERAL LEE WAY	7/21/2024	P3

For protection of victim privacy, the entire address on sexual assault crimes has been redacted.

A/C	Offense Statute	Address	Reported Date	Dist
C	THEFT 3D VEHICLE PARTS AND ACCESSORIES	6600 N ADDISON ST	7/24/2024	P3
C	THEFT OF MOTOR VEHICLE	8400 N NEVADA ST	7/24/2024	P4
C	THEFT OF MOTOR VEHICLE	7800 N WILDING DR	7/25/2024	P4
C	THEFT OF MOTOR VEHICLE	7400 N NEVADA ST	7/25/2024	P3

SPB3WH

C	THEFT 2D FROM MOTOR VEHICLE	E ROWAN AVE / N PERRY ST	7/26/2024	P3
C	THEFT 3D VEHICLE PARTS AND ACCESSORIES	1400 E BROAD AVE	7/22/2024	P3
C	THEFT OF MOTOR VEHICLE	1900 E COLUMBIA AVE	7/24/2024	P4

POLICE SUMMARY - Ending: Saturday, July 27, 2024



NE - Northeast District (P4)

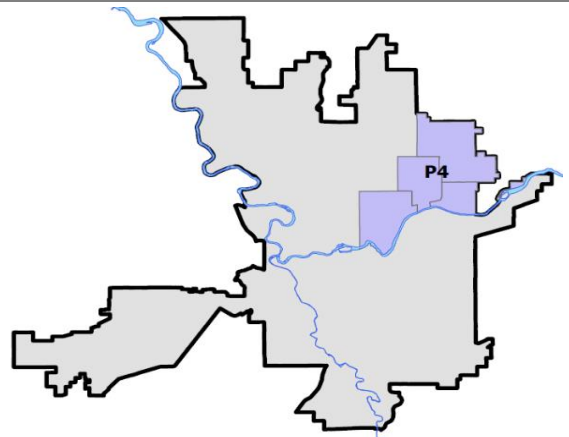
Preliminary IBR Counts

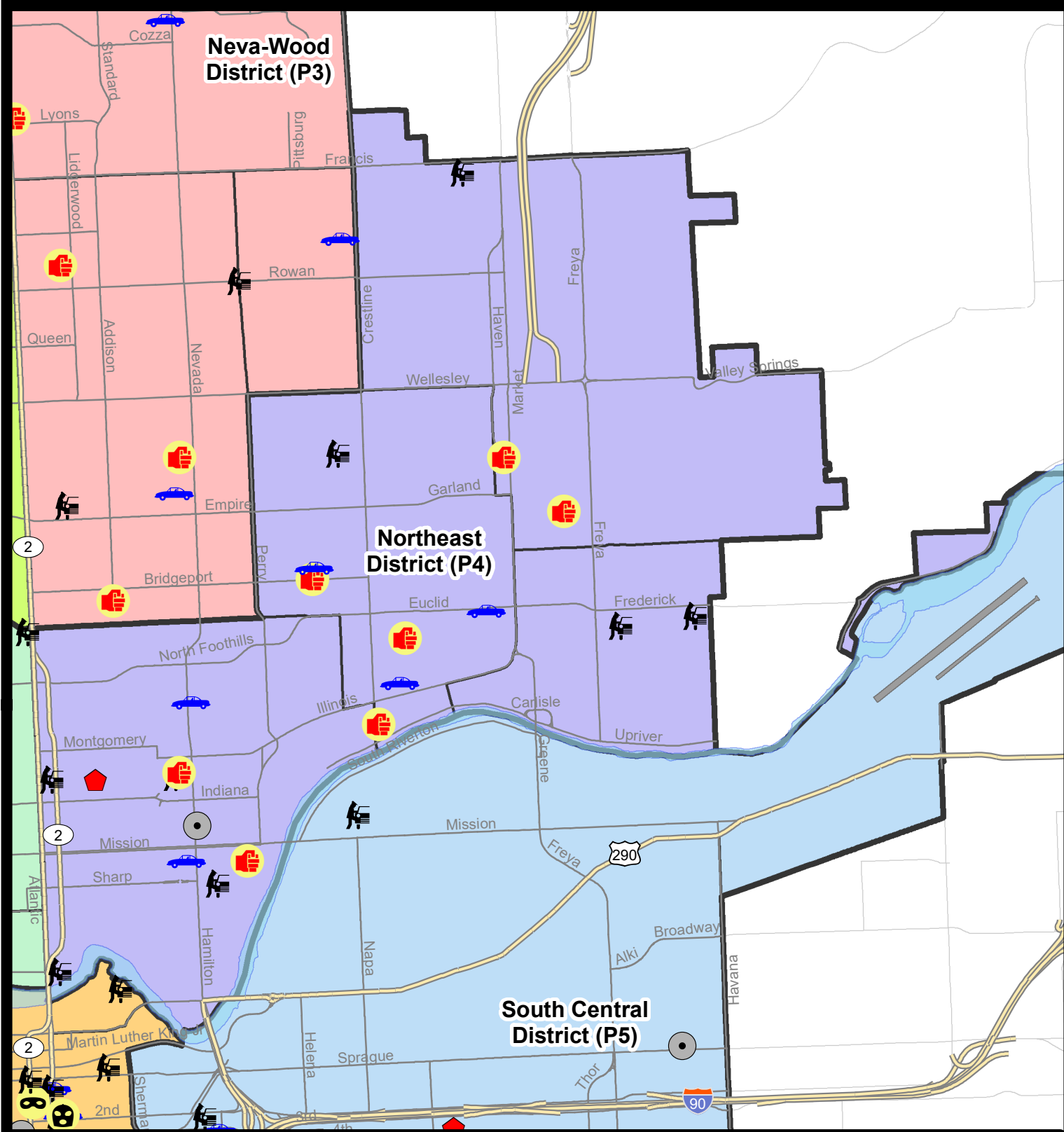
NIBRS Categories (Part 1 Selected)		7 Day Comparison			28 Day Comparison			YTD Comparison		
		Current	Prior	Percent	Current	Prior	Percent	Current	Prior	Percent
Violent	Criminal Homicide	1	0		1	0		3	2	50.00%
	Rape	0	2	-100.00%	4	1	300.00%	13	17	-23.53%
	Robbery - Commercial	0	0		1	2	-50.00%	14	11	27.27%
	Robbery - Person	0	2	-100.00%	2	1	100.00%	17	25	-32.00%
	Aggravated Assault - Non DV	3	3	0.00%	8	5	60.00%	52	67	-22.39%
	Aggravated Assault - DV	4	1	300.00%	12	7	71.43%	40	32	25.00%
Violent Total:		8	8	0.00%	28	16	75.00%	139	154	-9.74%
Property	Burglary - Residential	2	2	0.00%	9	3	200.00%	51	107	-52.34%
	Burglary Garage	0	0		2	5	-60.00%	25	35	-28.57%
	Burglary Commercial	1	2	-50.00%	5	4	25.00%	49	35	40.00%
	Larceny	24	20	20.00%	78	88	-11.36%	653	656	-0.46%
	Vehicle Theft	5	2	150.00%	11	15	-26.67%	128	175	-26.86%
	Arson	0	0		0	1	-100.00%	11	4	175.00%
Property Total:		32	26	23.08%	105	116	-9.48%	917	1012	-9.39%
Preliminary Part 1 Crime Totals:		40	34	17.65%	133	132	0.76%	1056	1166	-9.43%
Current 7 Day Period:		7/21/2024 - 7/27/2024			Prior 7 Day Period:		7/14/2024 - 7/20/2024			
Current 28 Day Period:		6/30/2024 - 7/27/2024			Prior 28 Day Period:		6/2/2024 - 6/29/2024			
Current YTD Day Period:		1/1/2024 - 7/27/2024			Prior YTD Period:		1/1/2023 - 7/27/2023			

Prepared by SPD Crime Analysis Office - Monday, July 29, 2024

NOTE: SPD moved from UCR to the NIBRS reporting standard on 10/4/16 following the transition to a new RMS System. [Numbers on CompStat reports prior to this date should not be used as a comparison to those on this report.](#) Additional info on these reporting standards can be found on the FBI website: <https://ucr.fbi.gov/nibrs-overview>

This chart represents Preliminary counts of selected crime categories from Police Case Reports. Full statistical analysis to determine the confidence level of this data has not been performed. The % change columns on the preliminary counts differ from the percentage change on the NIBRS crime report, sometimes significantly. The CompStat report is designed for operational use and includes only selected NIBRS categories and coding less complex than full NIBRS rules. Official statistics for these and other NIBRS categories can be found on WASPC & FBI websites once available.





City of Spokane
Northeast District (P4)
Selected Crime Codes
2024-07-21 to 2024-07-27
 Prepared By:
Crime Analysis Unit
Spokane Police Department

Legend

NIBRS Events

Cases Represent LERMS Crime Codes
Points may indicate multiple events
Note: Veh Prowl is only Larceny displayed

For Additional Information on Incidents pertaining to an Area, Trend, or Pattern Contact Information Analysis

0 0.2 0.4 0.8 Miles

THIS IS NOT A LEGAL DOCUMENT.
 The information shown on this map is compiled from various sources and is subject to constant revision. Information shown on this map should not be used to determine the location of facilities in relationship to property lines, section lines, streets, etc.

Sunday - Saturday

7/21/2024 TO 7/27/2024



NE - Northeast District (P4)

<u>A/C</u>	<u>Offense Statute</u>	<u>Address</u>	<u>Reported Date</u>	<u>Dist</u>
SPB4BE				
C	ASSAULT 2D	2100 E NORTH CRESCENT AVE	7/26/2024	P4
C	ASSAULT 3D WEAPON OR NEGLIGENT INJURY	E BRIDGEPORT AVE / N PITTSBURG ST	7/24/2024	P4
C	DRIVE BY SHOOTING	2900 N STONE ST	7/21/2024	P4
C	RESIDENTIAL BURGLARY	2100 E NORTH CRESCENT AVE	7/26/2024	P4
A	THEFT 3D FROM MOTOR VEHICLE	4200 N NAPA ST	7/24/2024	P4
C	THEFT 3D SHOPLIFTING	3900 N MARKET ST	7/23/2024	P4
C	THEFT OF MOTOR VEHICLE	1700 E COURTLAND AVE	7/22/2024	P4
C	THEFT OF MOTOR VEHICLE	2600 N STONE ST	7/23/2024	P4
C	THEFT OF MOTOR VEHICLE	3000 N REGAL ST	7/23/2024	P4
SPB4HI				
C	ASSAULT 2D	4100 N MARKET ST	7/21/2024	P4
C	HARASSMENT FELONY WEAPON INVOLVED	3300 E GORDON AVE	7/21/2024	P4
C	MAIL THEFT	2900 E QUEEN AVE	7/22/2024	P4
C	THEFT 2D FROM BUILDING	4000 N MARKET ST	7/22/2024	P4
C	THEFT 3D FROM MOTOR VEHICLE	6200 N REGAL ST	7/23/2024	P4
C	THEFT 3D SHOPLIFTING	2100 E WELLESLEY AVE	7/23/2024	P4
SPB4LO				
C	ASSAULT 2D	1200 E MISSION AVE	7/21/2024	P4
C	ASSAULT 2D	800 E ERMINA AVE	7/25/2024	P4
C	BURGLARY 2D COMMERCIAL	1700 N HAMILTON ST	7/23/2024	P4
C	MURDER 2D	2500 N HAMILTON ST	7/21/2024	P4
A	RESIDENTIAL BURGLARY	300 E BALDWIN AVE	7/24/2024	P4
C	TAKING MOTOR VEHICLE WITHOUT PERMISSION 2D	2500 N HAMILTON ST	7/24/2024	P4
C	THEFT 1D FROM MOTOR VEHICLE	700 N DIVISION ST	7/26/2024	
C	THEFT 2D ALL OTHER	1800 N RUBY ST	7/22/2024	P4
C	THEFT 2D FROM BUILDING	1800 N RUBY ST	7/22/2024	P4
C	THEFT 2D FROM BUILDING	200 E INDIANA AVE	7/25/2024	P4
C	THEFT 3D ALL OTHER	800 E MARIETTA AVE	7/23/2024	P4
C	THEFT 3D ALL OTHER	2200 N MORTON ST	7/27/2024	P4
C	THEFT 3D FROM BUILDING	1400 E MISSION AVE	7/22/2024	P4
C	THEFT 3D FROM BUILDING	700 E MISSION AVE	7/23/2024	P4
C	THEFT 3D FROM MOTOR VEHICLE	2000 N RUBY ST	7/22/2024	P4
C	THEFT 3D FROM MOTOR VEHICLE	1200 N COLUMBUS ST	7/22/2024	P4
C	THEFT 3D FROM MOTOR VEHICLE	2000 N CINCINNATI ST	7/23/2024	P4
C	THEFT 3D SHOPLIFTING	1500 E ILLINOIS AVE	7/21/2024	P4
C	THEFT 3D SHOPLIFTING	900 E MISSION AVE	7/22/2024	
C	THEFT 3D SHOPLIFTING	900 E MISSION AVE	7/22/2024	

For protection of victim privacy, the entire address on sexual assault crimes has been redacted.

A/C	Offense Statute	Address	Reported Date	Dist
C	THEFT 3D VEHICLE PARTS AND ACCESSORIES	2900 N CINCINNATI ST	7/24/2024	
C	THEFT OF MOTOR VEHICLE	800 E SINTO AVE	7/21/2024	P4
SPB4MI				
C	THEFT 1D FROM MOTOR VEHICLE	3700 E FAIRVIEW AVE	7/22/2024	P4
C	THEFT 3D FROM BUILDING	3000 E UPRIVER DR	7/21/2024	P4
C	THEFT OF A FIREARM FROM MOTOR VEHICLE	4200 E FAIRVIEW AVE	7/22/2024	P4

SPOKANE POLICE DEPARTMENT



South Precinct CHARLIE Sector

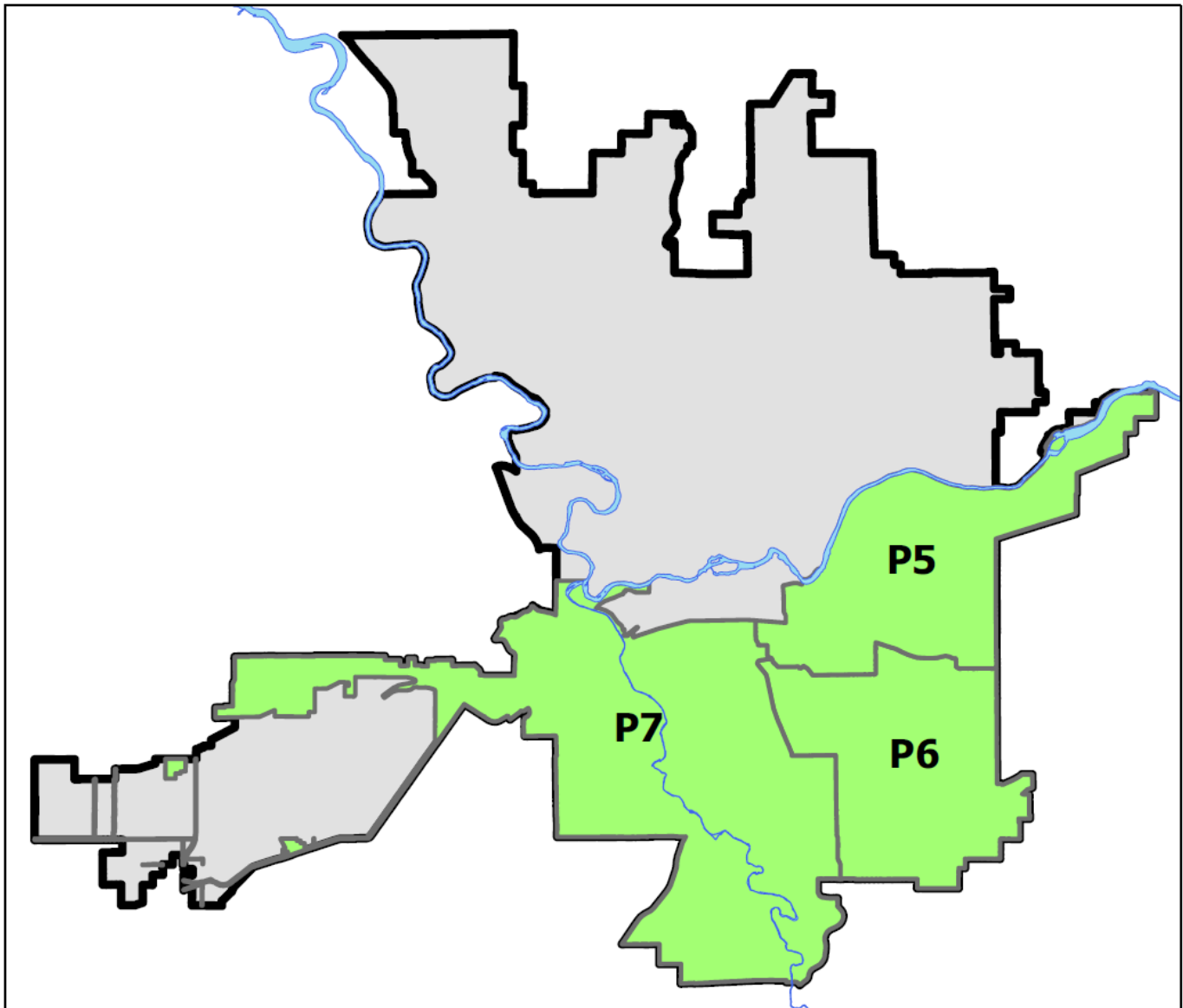
PSA Commander

Captain Matt Cowles

South Central District (P5)

Southeast District (P6)

Southwest District (P7)



POLICE SUMMARY - Ending: Saturday, July 27, 2024

SOUTH PRECINCT (P5, P6, P7) CHARLIE SECTOR



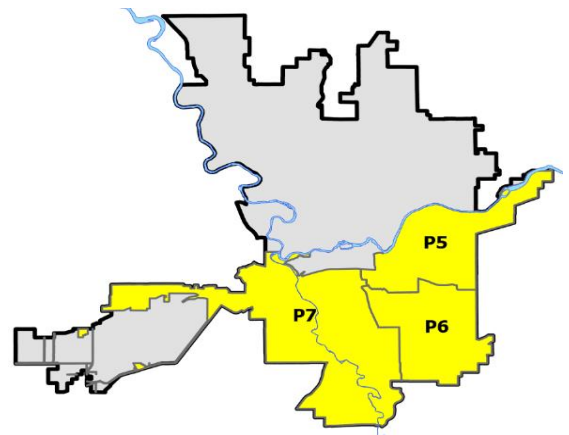
Preliminary IBR Counts

NIBRS Categories (Part 1 Selected)		7 Day Comparison			28 Day Comparison			YTD Comparison		
		Current	Prior	Percent	Current	Prior	Percent	Current	Prior	Percent
Violent	Criminal Homicide	0	0		0	1	-100.00%	3	4	-25.00%
	Rape	2	0		3	6	-50.00%	35	42	-16.67%
	Robbery - Commercial	1	0		1	1	0.00%	14	8	75.00%
	Robbery - Person	1	1	0.00%	4	5	-20.00%	24	26	-7.69%
	Aggravated Assault - Non DV	3	3	0.00%	8	10	-20.00%	67	82	-18.29%
	Aggravated Assault - DV	3	5	-40.00%	11	11	0.00%	65	50	30.00%
Violent Total:		10	9	11.11%	27	34	-20.59%	208	212	-1.89%
Property	Burglary - Residential	7	3	133.33%	13	10	30.00%	102	98	4.08%
	Burglary Garage	2	5	-60.00%	13	8	62.50%	73	90	-18.89%
	Burglary Commercial	2	2	0.00%	12	8	50.00%	61	86	-29.07%
	Larceny	34	36	-5.56%	139	152	-8.55%	1016	1331	-23.67%
	Vehicle Theft	6	7	-14.29%	19	18	5.56%	165	261	-36.78%
	Arson	3	1	200.00%	9	3	200.00%	23	7	228.57%
Property Total:		54	54	0.00%	205	199	3.02%	1440	1873	-23.12%
Preliminary Part 1 Crime Totals:		64	63	1.59%	232	233	-0.43%	1648	2085	-20.96%
Current 7 Day Period:		7/21/2024 - 7/27/2024			Prior 7 Day Period:		7/14/2024 - 7/20/2024			
Current 28 Day Period:		6/30/2024 - 7/27/2024			Prior 28 Day Period:		6/2/2024 - 6/29/2024			
Current YTD Day Period:		1/1/2024 - 7/27/2024			Prior YTD Period:		1/1/2023 - 7/27/2023			

Prepared by SPD Crime Analysis Office - Monday, July 29, 2024

NOTE: SPD moved from UCR to the NIBRS reporting standard on 10/4/16 following the transition to a new RMS System. [Numbers on CompStat reports prior to this date should not be used as a comparison to those on this report.](#) Additional info on these reporting standards can be found on the FBI website: <https://ucr.fbi.gov/nibrs-overview>

This chart represents Preliminary counts of selected crime categories from Police Case Reports. Full statistical analysis to determine the confidence level of this data has not been performed. The % change columns on the preliminary counts differ from the percentage change on the NIBRS crime report, sometimes significantly. The CompStat report is designed for operational use and includes only selected NIBRS categories and coding less complex than full NIBRS rules. Official statistics for these and other NIBRS categories can be found on WASPC & FBI websites once available.



Note: On 1/8/23 boundary changes incorporated portions of P7 into the Downtown Precinct (SPD8BA and SPD8PV); Consequently activity in P7 will appear lower if compared to printed CompStat reports prior to 1/8/23



SE - South Central District (P5)

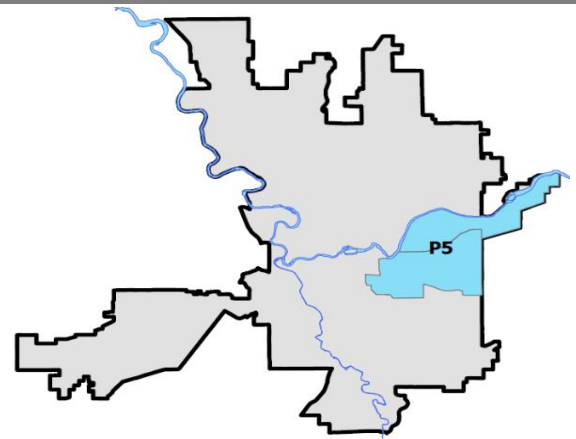
Preliminary IBR Counts

NIBRS Categories (Part 1 Selected)		7 Day Comparison			28 Day Comparison			YTD Comparison		
		Current	Prior	Percent	Current	Prior	Percent	Current	Prior	Percent
Violent	Criminal Homicide	0	0		0	0		0	1	-100.00%
	Rape	0	0		0	2	-100.00%	12	21	-42.86%
	Robbery - Commercial	0	0		0	0		2	2	0.00%
	Robbery - Person	0	1	-100.00%	3	2	50.00%	9	16	-43.75%
	Aggravated Assault - Non DV	0	1	-100.00%	2	5	-60.00%	35	42	-16.67%
	Aggravated Assault - DV	1	3	-66.67%	5	4	25.00%	27	28	-3.57%
Violent Total:		1	5	-80.00%	10	13	-23.08%	85	110	-22.73%
Property	Burglary - Residential	2	1	100.00%	4	3	33.33%	37	35	5.71%
	Burglary Garage	0	2	-100.00%	3	4	-25.00%	23	23	0.00%
	Burglary Commercial	1	0		5	5	0.00%	31	55	-43.64%
	Larceny	16	15	6.67%	58	49	18.37%	384	465	-17.42%
	Vehicle Theft	2	2	0.00%	4	6	-33.33%	54	96	-43.75%
	Arson	0	0		2	2	0.00%	10	5	100.00%
Property Total:		21	20	5.00%	76	69	10.14%	539	679	-20.62%
Preliminary Part 1 Crime Totals:		22	25	-12.00%	86	82	4.88%	624	789	-20.91%
Current 7 Day Period:		7/21/2024 - 7/27/2024			Prior 7 Day Period:		7/14/2024 - 7/20/2024			
Current 28 Day Period:		6/30/2024 - 7/27/2024			Prior 28 Day Period:		6/2/2024 - 6/29/2024			
Current YTD Day Period:		1/1/2024 - 7/27/2024			Prior YTD Period:		1/1/2023 - 7/27/2023			

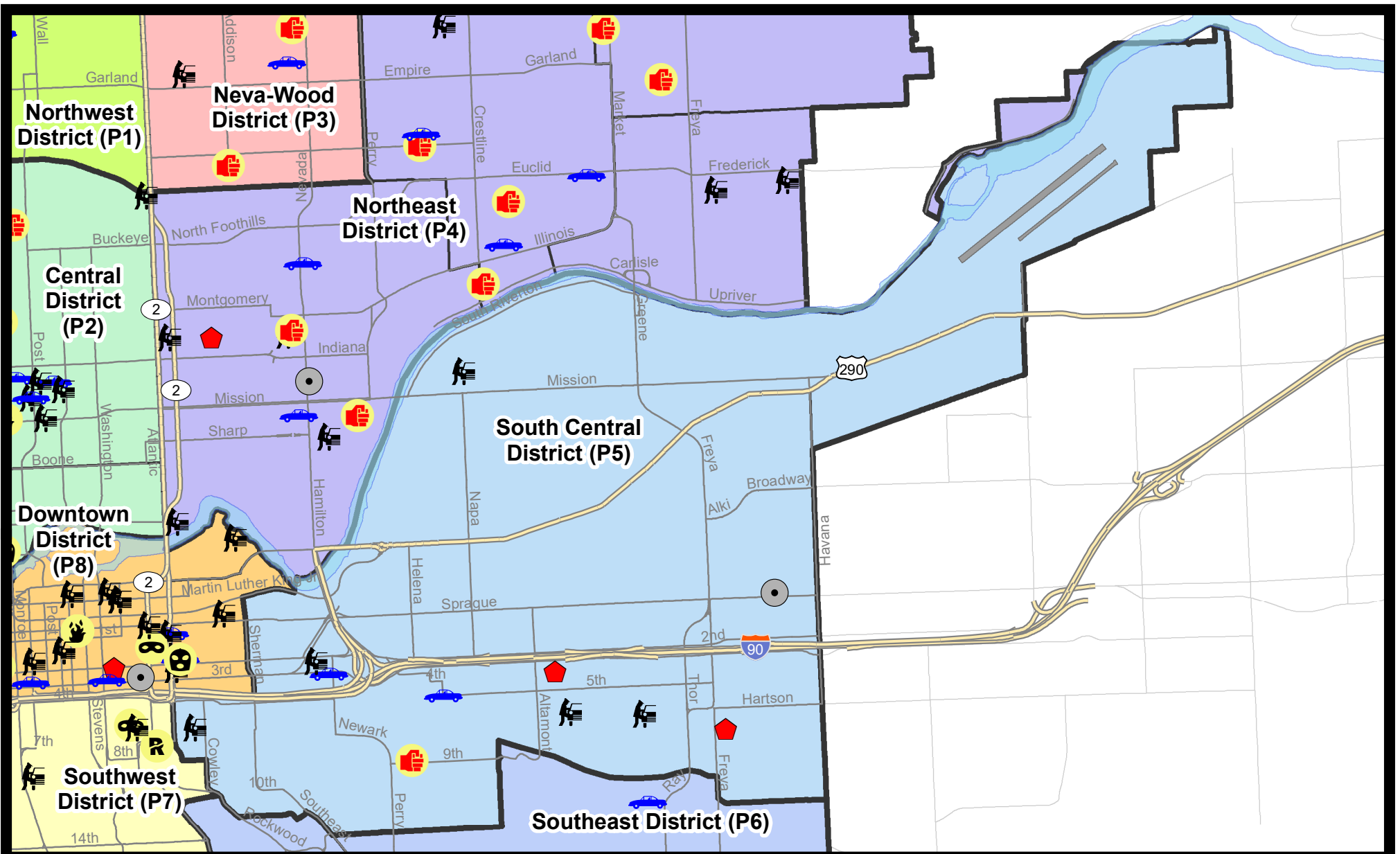
Prepared by SPD Crime Analysis Office - Monday, July 29, 2024

NOTE: SPD moved from UCR to the NIBRS reporting standard on 10/4/16 following the transition to a new RMS System. [Numbers on CompStat reports prior to this date should not be used as a comparison to those on this report.](#) Additional info on these reporting standards can be found on the FBI website: <https://ucr.fbi.gov/nibrs-overview>

This chart represents Preliminary counts of selected crime categories from Police Case Reports. Full statistical analysis to determine the confidence level of this data has not been performed. The % change columns on the preliminary counts differ from the percentage change on the NIBRS crime report, sometimes significantly. The CompStat report is designed for operational use and includes only selected NIBRS categories and coding less complex than full NIBRS rules. Official statistics for these and other NIBRS categories can be found on WASPC & FBI websites once available.














Note: On 2/10/21 a portion of the Police Block SPC5EC became part of the Downtown Precinct (SPD8EC); Consequently activity in P5 will appear lower if compared to printed CompStat reports prior to 2/10/21




City of Spokane
South Central District (P5)
Selected Crime Types
2024-07-21 to 2024-07-27
 Prepared By:
Crime Analysis Unit
Spokane Police Department

Legend

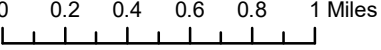


NIBRS Events

 Criminal Homicide	 Robbery Commercial	 Aggravated Assault	 Burglary Commercial
 Rape	 Robbery Person	 Burglary Residential	 Vehicle Prowling
		 Burglary Garage	 Vehicle Theft
			 Arson

*Cases Represent LERMS Crime Codes
 Points may indicate multiple events
 Note: Veh Prowl is only Larceny category displayed*



*For Additional Information on Incidents
 pertaining to an Area, Trend, or Pattern
 Contact Information Analysis*

SPokane

*THIS IS NOT A LEGAL DOCUMENT:
 The information shown on this map is compiled
 from various sources and is subject to constant
 revision. Information shown on this map should
 not be used to determine the location of facilities
 in relationship to property lines, section lines,
 streets, etc.*

Sunday - Saturday

7/21/2024 TO 7/27/2024

SE - South Central District (P5)



<u>A/C</u>	<u>Offense Statute</u>	<u>Address</u>	<u>Reported Date</u>	<u>Dist</u>
<u>SPC5EC</u>				
C	ASSAULT 2D	1500 E 9TH AVE	7/26/2024	P6
A	BURGLARY 2D COMMERCIAL	4000 E SPRAGUE AVE	7/25/2024	P6
C	RESIDENTIAL BURGLARY	3600 E 8TH AVE	7/25/2024	P6
C	RESIDENTIAL BURGLARY	2500 E 4TH AVE	7/25/2024	P6
C	THEFT 2D ALL OTHER	3100 E SPRAGUE AVE	7/23/2024	P5
C	THEFT 2D ALL OTHER	2500 E 1ST AVE	7/24/2024	P5
C	THEFT 2D ALL OTHER	700 S FREYA ST	7/25/2024	P5
C	THEFT 2D FROM BUILDING	2500 E 4TH AVE	7/25/2024	P6
C	THEFT 2D FROM MOTOR VEHICLE	900 E 3RD AVE	7/26/2024	P5
C	THEFT 3D ALL OTHER	500 S PITTSBURG ST	7/23/2024	P5
C	THEFT 3D ALL OTHER	S PITTSBURG ST / E 5TH AVE	7/27/2024	P6
C	THEFT 3D FROM BUILDING	3600 E 8TH AVE	7/25/2024	P6
C	THEFT 3D FROM MOTOR VEHICLE	2600 E HARTSON AVE	7/25/2024	P5
C	THEFT 3D FROM MOTOR VEHICLE	600 S GREENE ST	7/25/2024	P5
C	THEFT 3D FROM MOTOR VEHICLE	100 E HARTSON AVE	7/27/2024	P5
C	THEFT 3D SHOPLIFTING	400 S THOR ST	7/27/2024	
A	THEFT OF MOTOR VEHICLE	900 E 3RD AVE	7/25/2024	P5
C	THEFT OF MOTOR VEHICLE	S PITTSBURG ST / E 5TH AVE	7/27/2024	P6
<u>SPC5GP</u>				
C	THEFT 2D FROM BUILDING	4300 E TRENT AVE	7/22/2024	P5
C	THEFT 2D FROM MOTOR VEHICLE	1600 N NAPA ST	7/25/2024	
C	THEFT 3D FROM BUILDING	4300 E TRENT AVE	7/22/2024	P5
C	THEFT 3D SHOPLIFTING	3100 E MISSION AVE	7/23/2024	



SE - Southeast District (P6)

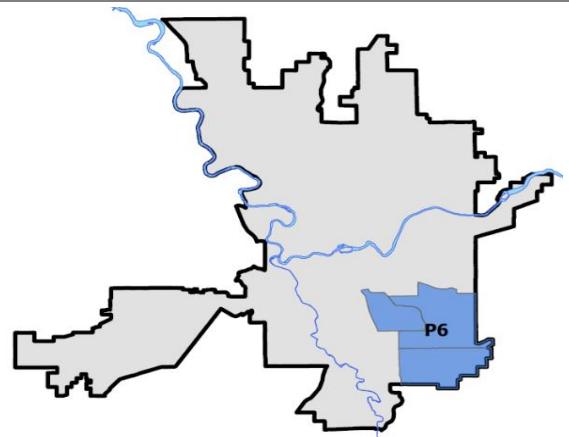
Preliminary IBR Counts

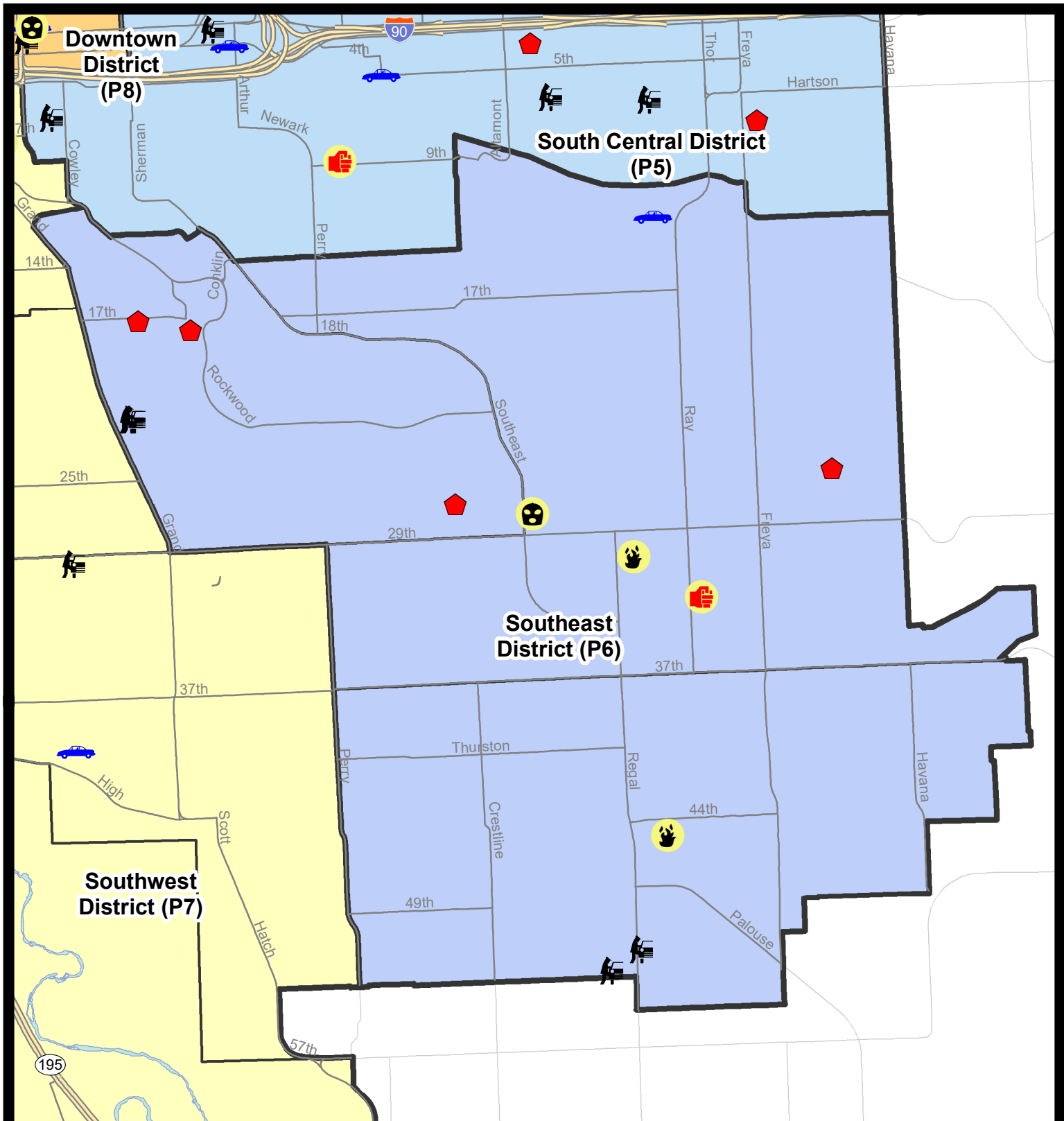
NIBRS Categories (Part 1 Selected)	7 Day Comparison			28 Day Comparison			YTD Comparison		
	Current	Prior	Percent	Current	Prior	Percent	Current	Prior	Percent
Violent									
Criminal Homicide	0	0		0	0		1	1	0.00%
Rape	0	0		0	0		4	5	-20.00%
Robbery - Commercial	1	0		1	1	0.00%	11	1	1000.00%
Robbery - Person	0	0		0	0		7	2	250.00%
Aggravated Assault - Non DV	1	1	0.00%	2	1	100.00%	10	13	-23.08%
Aggravated Assault - DV	0	1	-100.00%	3	4	-25.00%	18	11	63.64%
Violent Total:	2	2	0.00%	6	6	0.00%	51	33	54.55%
Property									
Burglary - Residential	4	0		6	2	200.00%	29	23	26.09%
Burglary Garage	0	1	-100.00%	3	1	200.00%	19	22	-13.64%
Burglary Commercial	0	0		3	1	200.00%	14	14	0.00%
Larceny	7	10	-30.00%	30	33	-9.09%	248	307	-19.22%
Vehicle Theft	1	3	-66.67%	7	9	-22.22%	53	63	-15.87%
Arson	2	1	100.00%	6	0		7	1	600.00%
Property Total:	14	15	-6.67%	55	46	19.57%	370	430	-13.95%
Preliminary Part 1 Crime Totals:	16	17	-5.88%	61	52	17.31%	421	463	-9.07%
Current 7 Day Period:	7/21/2024 - 7/27/2024			Prior 7 Day Period:			7/14/2024 - 7/20/2024		
Current 28 Day Period:	6/30/2024 - 7/27/2024			Prior 28 Day Period:			6/2/2024 - 6/29/2024		
Current YTD Day Period:	1/1/2024 - 7/27/2024			Prior YTD Period:			1/1/2023 - 7/27/2023		

Prepared by SPD Crime Analysis Office - Monday, July 29, 2024

NOTE: SPD moved from UCR to the NIBRS reporting standard on 10/4/16 following the transition to a new RMS System. [Numbers on CompStat reports prior to this date should not be used as a comparison to those on this report.](#) Additional info on these reporting standards can be found on the FBI website: <https://ucr.fbi.gov/nibrs-overview>

This chart represents Preliminary counts of selected crime categories from Police Case Reports. Full statistical analysis to determine the confidence level of this data has not been performed. The % change columns on the preliminary counts differ from the percentage change on the NIBRS crime report, sometimes significantly. The CompStat report is designed for operational use and includes only selected NIBRS categories and coding less complex than full NIBRS rules. Official statistics for these and other NIBRS categories can be found on WASPC & FBI websites once available.





City of Spokane
Southeast District (P6)
Selected Crime Codes
2024-07-21 to 2024-07-27
 Prepared By:
Crime Analysis Unit
Spokane Police Department

Legend
NIBRS Events

*Cases Represent LERMS Crime Codes
 Points may indicate multiple events
 Note: Veh Prowl is only Larceny displayed*

Spokane Police

For Additional Information on Incidents pertaining to an Area, Trend, or Pattern Contact Information Analysis

0 0.15 0.3 0.6 Miles

Geographic Information System

SPokane

THIS IS NOT A LEGAL DOCUMENT. The information shown on this map is compiled from various sources and is subject to constant revision. Information shown on this map should not be used to determine the location of facilities in relationship to property lines, section lines, streets, etc.

Sunday - Saturday

7/21/2024 TO 7/27/2024

SE - Southeast District (P6)



A/C	Offense Statute	Address	Reported Date	Dist
<u>SPC6LH</u>				
C	ARSON 2D	3000 E 30TH AVE	7/21/2024	P6
C	ASSAULT 4D WEAPON	3200 E 33RD AVE	7/23/2024	P6
C	MAIL THEFT	4200 E 25TH AVE	7/21/2024	P6
C	RESIDENTIAL BURGLARY	4000 E 26TH AVE	7/25/2024	P6
C	ROBBERY 2D COMMERCIAL	2500 E 29TH AVE	7/27/2024	P6
A	THEFT OF MOTOR VEHICLE	1200 S GREENE ST	7/23/2024	P6
<u>SPC6RW</u>				
A	RESIDENTIAL BURGLARY	500 E 17TH AVE	7/25/2024	P7
A	RESIDENTIAL BURGLARY	2000 E PINECREST RD	7/26/2024	P6
C	RESIDENTIAL BURGLARY	1700 S UPPER TERRACE RD	7/27/2024	P6
C	THEFT 3D FROM MOTOR VEHICLE	400 E 22ND AVE	7/24/2024	P6
C	THEFT 3D FROM MOTOR VEHICLE	400 E 22ND AVE	7/24/2024	P6
<u>SPC6SG</u>				
C	ARSON 2D	4500 S REGAL ST	7/25/2024	P6
C	THEFT 3D ALL OTHER	2700 E 46TH AVE	7/27/2024	P6
A	THEFT 3D FROM BUILDING	4800 S PALOUSE HWY	7/23/2024	P6
A	THEFT 3D FROM MOTOR VEHICLE	2700 E 53RD AVE	7/23/2024	P6
A	THEFT 3D FROM MOTOR VEHICLE	5100 S REGAL ST	7/26/2024	P6



SW - Southwest District (P7)

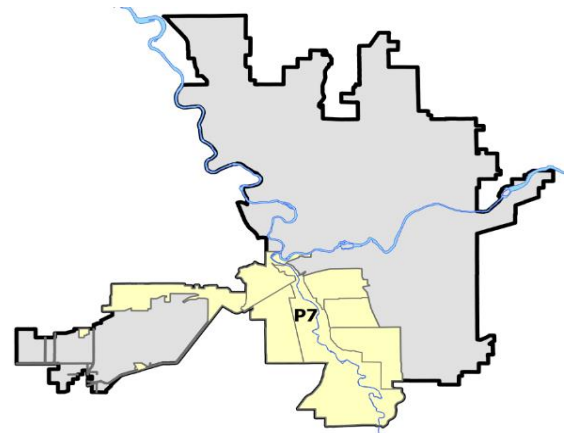
Preliminary IBR Counts

NIBRS Categories (Part 1 Selected)		7 Day Comparison			28 Day Comparison			YTD Comparison		
		Current	Prior	Percent	Current	Prior	Percent	Current	Prior	Percent
Violent	Criminal Homicide	0	0		0	1	-100.00%	2	2	0.00%
	Rape	2	0		3	4	-25.00%	19	16	18.75%
	Robbery - Commercial	0	0		0	0		1	5	-80.00%
	Robbery - Person	1	0		1	3	-66.67%	8	8	0.00%
	Aggravated Assault - Non DV	2	1	100.00%	4	4	0.00%	22	27	-18.52%
	Aggravated Assault - DV	2	1	100.00%	3	3	0.00%	20	11	81.82%
Violent Total:		7	2	250.00%	11	15	-26.67%	72	69	4.35%
Property	Burglary - Residential	1	2	-50.00%	3	5	-40.00%	36	40	-10.00%
	Burglary Garage	2	2	0.00%	7	3	133.33%	31	45	-31.11%
	Burglary Commercial	1	2	-50.00%	4	2	100.00%	16	17	-5.88%
	Larceny	11	11	0.00%	51	70	-27.14%	384	559	-31.31%
	Vehicle Theft	3	2	50.00%	8	3	166.67%	58	102	-43.14%
	Arson	1	0		1	1	0.00%	6	1	500.00%
Property Total:		19	19	0.00%	74	84	-11.90%	531	764	-30.50%
Preliminary Part 1 Crime Totals:		26	21	23.81%	85	99	-14.14%	603	833	-27.61%
Current 7 Day Period:		7/21/2024 - 7/27/2024			Prior 7 Day Period:		7/14/2024 - 7/20/2024			
Current 28 Day Period:		6/30/2024 - 7/27/2024			Prior 28 Day Period:		6/2/2024 - 6/29/2024			
Current YTD Day Period:		1/1/2024 - 7/27/2024			Prior YTD Period:		1/1/2023 - 7/27/2023			

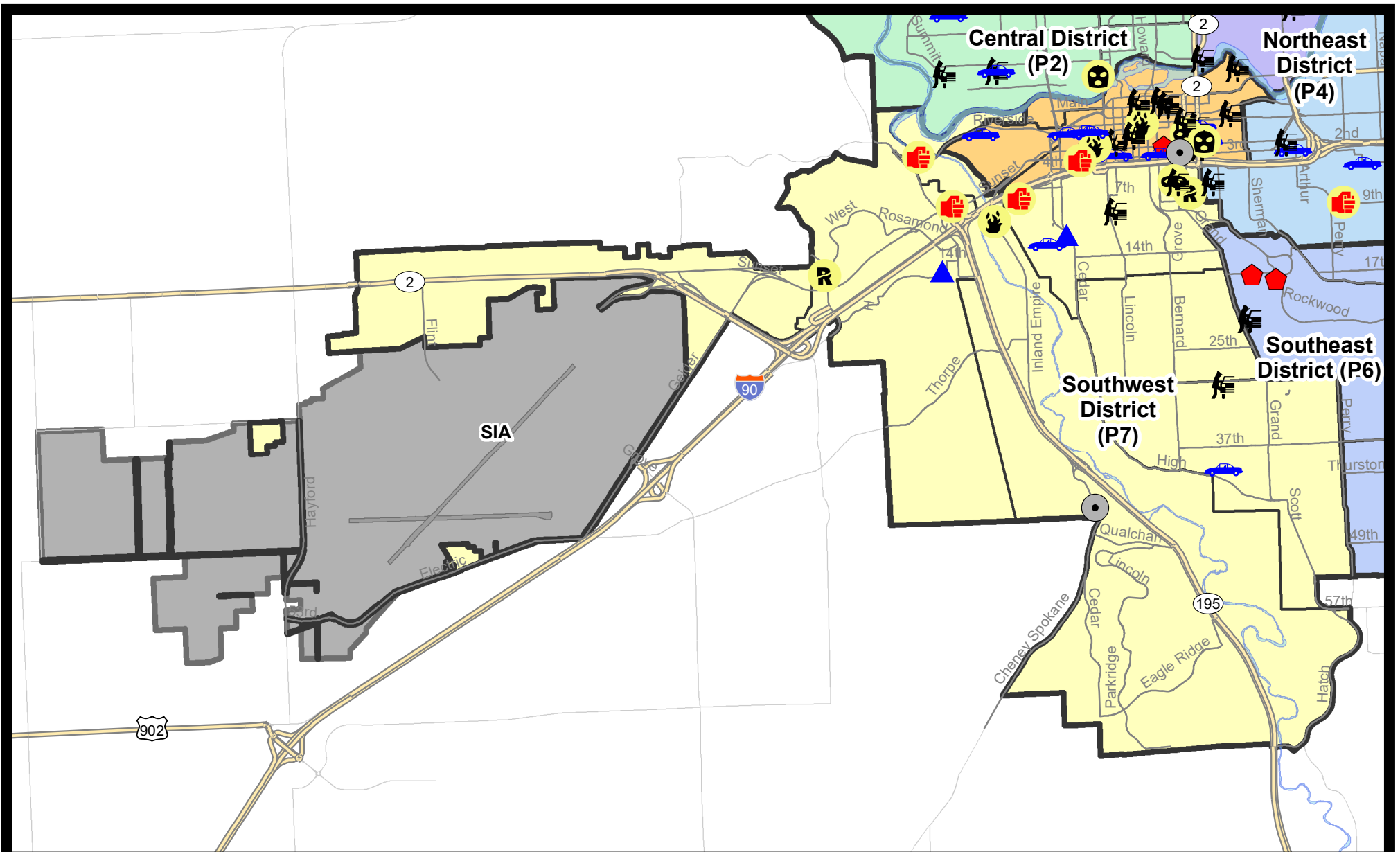
Prepared by SPD Crime Analysis Office - Monday, July 29, 2024

NOTE: SPD moved from UCR to the NIBRS reporting standard on 10/4/16 following the transition to a new RMS System. [Numbers on CompStat reports prior to this date should not be used as a comparison to those on this report.](#) Additional info on these reporting standards can be found on the FBI website: <https://ucr.fbi.gov/nibrs-overview>

This chart represents Preliminary counts of selected crime categories from Police Case Reports. Full statistical analysis to determine the confidence level of this data has not been performed. The % change columns on the preliminary counts differ from the percentage change on the NIBRS crime report, sometimes significantly. The CompStat report is designed for operational use and includes only selected NIBRS categories and coding less complex than full NIBRS rules. Official statistics for these and other NIBRS categories can be found on WASPC & FBI websites once available.



Note: On 1/8/23 boundary changes were implemented that incorporated portions of P7 into the Downtown DAVID Sector (SPD8BA SPD8PV); Consequently activity in P7 will appear lower if compared to printed CompStat reports prior to 1/8/23



City of Spokane
Southwest District (P7)
Selected
Crime Types
2024-07-21 to 2024-07-27

Prepared By:
Crime Analysis Unit
Spokane Police Department

Legend

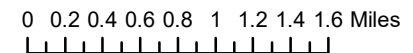
NIBRS Events

-  Criminal Homicide
-  Aggravated Assault
-  Burglary Commercial
-  Vehicle Prowling
-  Robbery Commercial
-  Burglary Residential
-  Burglary Garage
-  Arson
-  Robbery Person
-  Vehicle Theft
-  Rape

Cases Represent LERMS Crime Codes
 Points may indicate multiple events
 Note: Veh Prowl is only Larceny category displayed



For Additional Information on Incidents
 pertaining to an Area, Trend, or Pattern
 Contact Information Analysis



THIS IS NOT A LEGAL DOCUMENT:
 The information shown on this map is compiled
 from various sources and is subject to constant
 revision. Information shown on this map should
 not be used to determine the location of facilities
 in relationship to property lines, section lines,
 streets, etc.

Sunday - Saturday

7/21/2024 TO 7/27/2024

SE - Southwest District (P7)



<u>A/C</u>	<u>Offense Statute</u>	<u>Address</u>	<u>Reported Date</u>	<u>Dist</u>
C	THEFT OF MOTOR VEHICLE	W 17TH AVE / S CEDAR ST	7/27/2024	P7
<u>SPC7CH</u>				
C	ASSAULT 4D WEAPON	1900 W 7TH AVE	7/21/2024	P7
C	BURGLARY 2D GARAGE	1100 S WALNUT ST	7/25/2024	P7
C	RAPE 3D		7/21/2024	P5
C	ROBBERY 1D PERSON	200 W 6TH AVE	7/24/2024	P8
C	THEFT 2D FROM BUILDING	100 W 8TH AVE	7/22/2024	P7
C	THEFT 2D FROM BUILDING	100 W 8TH AVE	7/26/2024	P7
C	THEFT 2D FROM MOTOR VEHICLE	900 W 9TH AVE	7/27/2024	P7
C	THEFT 3D ALL OTHER	1600 W 7TH AVE	7/26/2024	P7
C	THEFT 3D ALL OTHER	1300 S ADAMS ST	7/23/2024	
C	THEFT 3D FROM BUILDING	100 W 8TH AVE	7/26/2024	P7
C	THEFT 3D FROM MOTOR VEHICLE	W 6TH AVE / S MCCLELLAN ST	7/23/2024	P7
C	THEFT OF MOTOR VEHICLE	1200 S ASH ST	7/23/2024	P7
<u>SPC7CS</u>				
C	THEFT 3D FROM MOTOR VEHICLE	2900 S TEKOA ST	7/24/2024	P7
C	THEFT OF MOTOR VEHICLE	0 E 40TH AVE	7/23/2024	P6
<u>SPC7GT</u>				
C	BURGLARY 2D GARAGE	2800 W 15TH AVE	7/22/2024	P7
C	MAIL THEFT	3000 W 17TH AVE	7/23/2024	P7
C	THEFT 3D ALL OTHER	3000 W GRANDVIEW AVE	7/24/2024	P7
<u>SPC7LC</u>				
A	ARSON 1D	2200 W 9TH AVE	7/22/2024	P7
C	ASSAULT 1D	W RIVERSIDE AVE / S C ST	7/25/2024	P7
C	ASSAULT 2D	2200 W 9TH AVE	7/22/2024	P7
C	BURGLARY 2D COMMERCIAL	4200 S CHENEY SPOKANE RD	7/25/2024	P7
C	RESIDENTIAL BURGLARY	2200 W 9TH AVE	7/22/2024	P7
<u>SPC7WH</u>				
C	ASSAULT 1D	2700 W SUNSET BLVD	7/25/2024	P7
C	RAPE 2D		7/23/2024	P7
<u>SPC7WP</u>				
C	THEFT 3D SHOPLIFTING	9600 W US 2 HWY	7/22/2024	

SPOKANE POLICE DEPARTMENT

Downtown Precinct

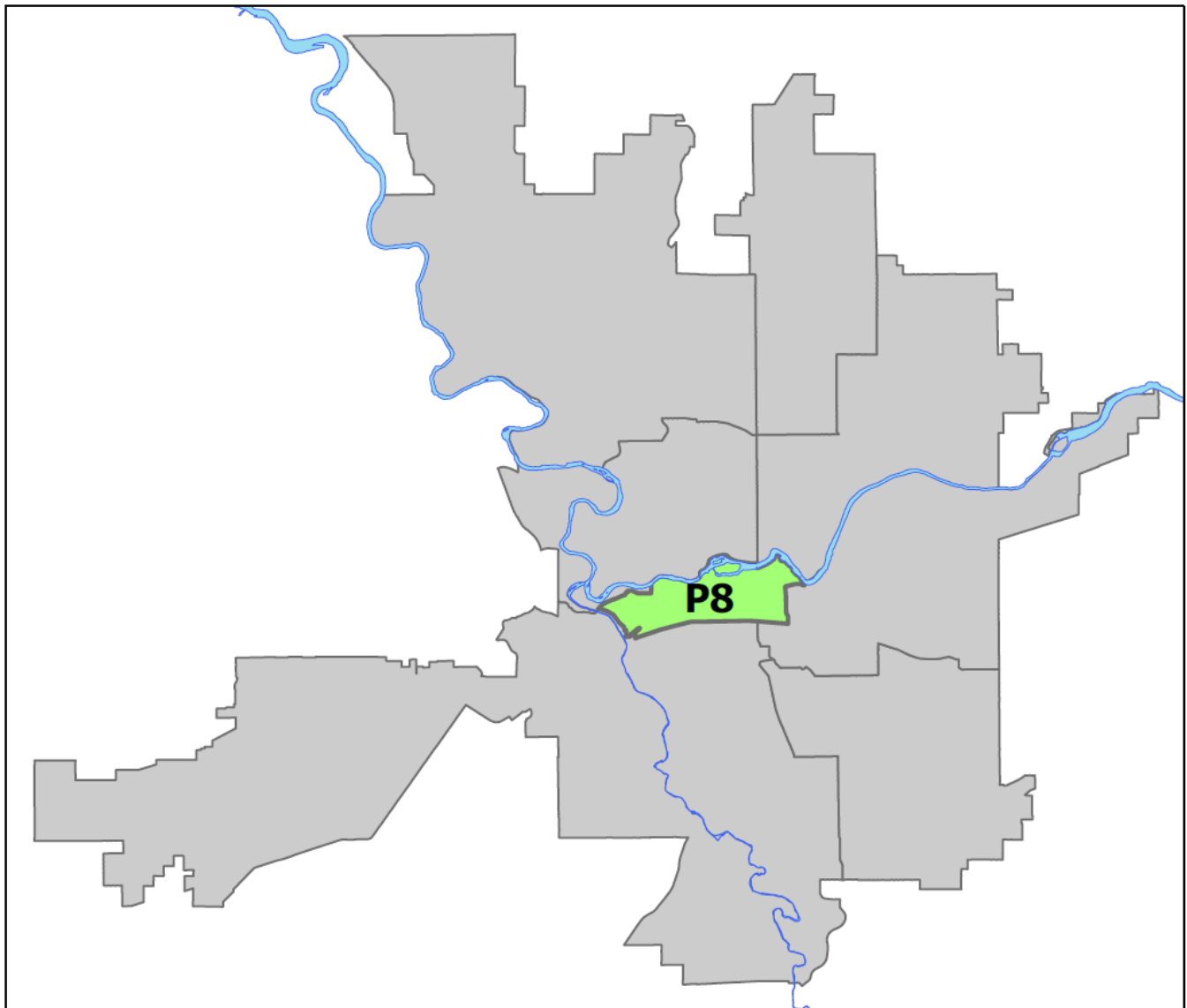
DAVID Sector



PSA Commander

Captain Steve Wohl

Downtown District (P8)



POLICE SUMMARY - Ending: Saturday, July 27, 2024

DOWNTOWN PRECINCT (P8) DAVID SECTOR



Preliminary IBR Counts

NIBRS Categories (Part 1 Selected)		7 Day Comparison			28 Day Comparison			YTD Comparison		
		Current	Prior	Percent	Current	Prior	Percent	Current	Prior	Percent
Violent	Criminal Homicide	0	0		0	0		0	0	
	Rape	1	1	0.00%	4	4	0.00%	20	16	25.00%
	Robbery - Commercial	1	0		1	1	0.00%	7	12	-41.67%
	Robbery - Person	2	3	-33.33%	11	8	37.50%	52	45	15.56%
	Aggravated Assault - Non DV	3	4	-25.00%	14	15	-6.67%	79	99	-20.20%
	Aggravated Assault - DV	0	1	-100.00%	1	1	0.00%	17	20	-15.00%
Violent Total:		7	9	-22.22%	31	29	6.90%	175	192	-8.85%
Property	Burglary - Residential	1	4	-75.00%	6	2	200.00%	24	32	-25.00%
	Burglary Garage	0	0		0	1	-100.00%	1	15	-93.33%
	Burglary Commercial	1	1	0.00%	7	5	40.00%	45	52	-13.46%
	Larceny	29	32	-9.38%	128	88	45.45%	681	804	-15.30%
	Vehicle Theft	8	6	33.33%	23	10	130.00%	92	97	-5.15%
	Arson	3	1	200.00%	5	4	25.00%	16	13	23.08%
Property Total:		42	44	-4.55%	169	110	53.64%	859	1013	-15.20%
Preliminary Part 1 Crime Totals:		49	53	-7.55%	200	139	43.88%	1034	1205	-14.19%
Current 7 Day Period:		7/21/2024 - 7/27/2024			Prior 7 Day Period:		7/14/2024 - 7/20/2024			
Current 28 Day Period:		6/30/2024 - 7/27/2024			Prior 28 Day Period:		6/2/2024 - 6/29/2024			
Current YTD Day Period:		1/1/2024 - 7/27/2024			Prior YTD Period:		1/1/2023 - 7/27/2023			

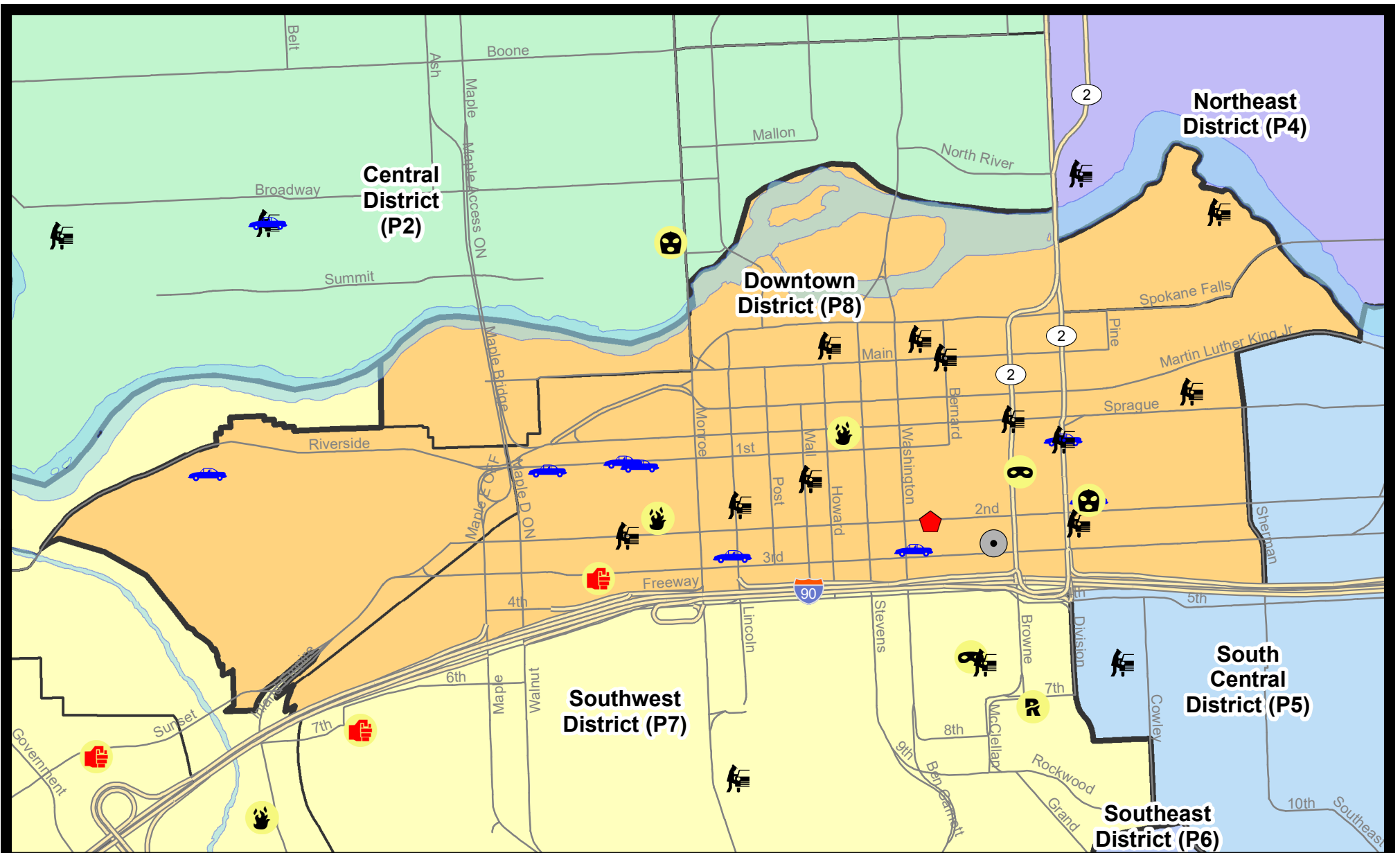
Prepared by SPD Crime Analysis Office - Monday, July 29, 2024

NOTE: SPD moved from UCR to the NIBRS reporting standard on 10/4/16 following the transition to a new RMS System. [Numbers on CompStat reports prior to this date should not be used as a comparison to those on this report.](#) Additional info on these reporting standards can be found on the FBI website: <https://ucr.fbi.gov/nibrs-overview>

This chart represents Preliminary counts of selected crime categories from Police Case Reports. Full statistical analysis to determine the confidence level of this data has not been performed. The % change columns on the preliminary counts differ from the percentage change on the NIBRS crime report, sometimes significantly. The CompStat report is designed for operational use and includes only selected NIBRS categories and coding less complex than full NIBRS rules. Official statistics for these and other NIBRS categories can be found on WASPC & FBI websites once available.



Note: On 1/8/23 boundary changes incorporated portions of P7 into the Downtown Precinct (SPD8BA and SPD8PV); Consequently activity in P8 will appear higher if compared to printed CompStat reports prior to 1/8/23



City of Spokane
Downtown District (P8)
Selected
Crime Types
2024-07-21 to 2024-07-27

Prepared By:
Crime Analysis Unit
Spokane Police Department

Legend


NIBRS Events

- Criminal Homicide
- Robbery Commercial
- Aggravated Assault
- Burglary Commercial
- Rape
- Robbery Person
- Burglary Residential
- Vehicle Prowling
- Burglary Garage
- Vehicle Theft
- Arson

Cases Represent LERMS Crime Codes
 Points may indicate multiple events
 Note: Veh Prowl is only Larceny category displayed



For Additional Information on Incidents
 pertaining to an Area, Trend, or Pattern
 Contact Information Analysis



THIS IS NOT A LEGAL DOCUMENT:
 The information shown on this map is compiled
 from various sources and is subject to constant
 revision. Information shown on this map should
 not be used to determine the location of facilities
 in relationship to property lines, section lines,
 streets, etc.

Sunday - Saturday

7/21/2024 TO 7/27/2024

SW - Downtown District (P8)



<u>A/C</u>	<u>Offense Statute</u>	<u>Address</u>	<u>Reported Date</u>	<u>Dist</u>
C	ASSAULT 2D	S DIVISION ST / E SPRAGUE AVE	7/27/2024	P8
<u>SPD8BA</u>				
C	THEFT 3D FROM BUILDING	2100 W PACIFIC AVE	7/23/2024	P8
C	THEFT OF MOTOR VEHICLE	2300 W 1ST AVE	7/23/2024	P8
<u>SPD8EC</u>				
C	ROBBERY 2D COMMERCIAL	100 S DIVISION ST	7/21/2024	P8
C	THEFT 2D FROM MOTOR VEHICLE	S DIVISION ST / E 1ST AVE	7/21/2024	P8
C	THEFT 2D FROM MOTOR VEHICLE	200 S DIVISION ST	7/25/2024	P8
C	THEFT 2D FROM MOTOR VEHICLE	200 S DIVISION ST	7/25/2024	P8
C	THEFT 3D FROM BUILDING	500 E SPOKANE FALLS BLVD	7/23/2024	P8
C	THEFT 3D FROM MOTOR VEHICLE	0 N GRANT ST	7/27/2024	P8
A	THEFT OF MOTOR VEHICLE	S DIVISION ST / E 1ST AVE	7/21/2024	P8
C	THEFT OF MOTOR VEHICLE	100 S DIVISION ST	7/23/2024	P8
<u>SPD8RS</u>				
C	ARSON 1D	100 S MADISON ST	7/23/2024	P8
C	ARSON 2D	500 W SPRAGUE AVE	7/24/2024	P8
C	ARSON 2D	500 W SPRAGUE AVE	7/25/2024	P8
C	ASSAULT 2D	500 W SPRAGUE AVE	7/27/2024	P8
C	BURGLARY 2D COMMERCIAL	100 W 3RD AVE	7/26/2024	P8
C	HARASSMENT FELONY WEAPON INVOLVED	1200 W 3RD AVE	7/21/2024	P8
C	MAIL THEFT	500 W SPRAGUE AVE	7/22/2024	P8
C	MAIL THEFT	900 W 1ST AVE	7/23/2024	P8
C	RAPE 2D		7/24/2024	P8
C	RESIDENTIAL BURGLARY	300 W 2ND AVE	7/24/2024	P8
C	ROBBERY 1D PERSON	100 S MADISON ST	7/26/2024	P8
C	ROBBERY 2D PERSON	0 W PACIFIC AVE	7/21/2024	P8
C	THEFT 1D FROM BUILDING	300 S ADAMS ST	7/26/2024	P8
C	THEFT 1D POCKET PICKING	100 S DIVISION ST	7/21/2024	P8
C	THEFT 2D ALL OTHER	W RIVERSIDE AVE / N WASHINGTON ST	7/22/2024	P8
C	THEFT 2D ALL OTHER	800 W MAIN AVE	7/27/2024	P8
C	THEFT 2D ALL OTHER	700 W 3RD AVE	7/21/2024	P8
C	THEFT 2D FROM BUILDING	500 W SPRAGUE AVE	7/24/2024	P8
C	THEFT 2D FROM MOTOR VEHICLE	300 W SPOKANE FALLS BLVD	7/21/2024	P8
C	THEFT 2D FROM MOTOR VEHICLE	200 N HOWARD ST	7/21/2024	P8
C	THEFT 2D FROM MOTOR VEHICLE	W SPRAGUE AVE / N BROWNE ST	7/24/2024	P8
C	THEFT 2D FROM MOTOR VEHICLE	100 S WALL ST	7/27/2024	P8
C	THEFT 3D ALL OTHER	500 W 3RD AVE	7/21/2024	P8

For protection of victim privacy, the entire address on sexual assault crimes has been redacted.

A/C	Offense Statute	Address	Reported Date	Dist
C	THEFT 3D ALL OTHER	600 W RIVERSIDE AVE	7/25/2024	P8
C	THEFT 3D ALL OTHER	W 3RD AVE / S HOWARD ST	7/26/2024	P8
C	THEFT 3D FROM MOTOR VEHICLE	N BERNARD ST / W MAIN AVE	7/24/2024	P8
C	THEFT 3D FROM MOTOR VEHICLE	N BERNARD ST / W MAIN AVE	7/25/2024	P8
C	THEFT 3D FROM MOTOR VEHICLE	600 N RIVERPOINT BLVD	7/26/2024	P8
C	THEFT 3D FROM MOTOR VEHICLE	S JEFFERSON ST / W 2ND AVE	7/27/2024	P8
C	THEFT 3D FROM MOTOR VEHICLE	100 S LINCOLN ST	7/27/2024	P8
C	THEFT 3D FROM MOTOR VEHICLE	100 S WALL ST	7/21/2024	
C	THEFT 3D SHOPLIFTING	900 W 3RD AVE	7/21/2024	P8
C	THEFT 3D VEHICLE PARTS AND ACCESSORIES	W SPRAGUE AVE / N BROWNE ST	7/24/2024	P8
C	THEFT OF MOTOR VEHICLE	W 1ST AVE / S JEFFERSON ST	7/21/2024	P8
C	THEFT OF MOTOR VEHICLE	300 W 3RD AVE	7/21/2024	P8
C	THEFT OF MOTOR VEHICLE	1100 W 1ST AVE	7/22/2024	P8
C	THEFT OF MOTOR VEHICLE	200 S LINCOLN ST	7/24/2024	P8
C	THEFT OF MOTOR VEHICLE	1400 W 1ST AVE	7/27/2024	P6

POLICE SUMMARY - Ending: Saturday, July 27, 2024



Other Jurisdiction or Unk District

Preliminary IBR Counts

NIBRS Categories (Part 1 Selected)		7 Day Comparison			28 Day Comparison			YTD Comparison		
		Current	Prior	Percent	Current	Prior	Percent	Current	Prior	Percent
Violent	Criminal Homicide	0	0		0	0		0	0	
	Rape	0	0		0	1	-100.00%	1	5	-80.00%
	Robbery - Commercial	0	0		0	0		0	0	
	Robbery - Person	0	0		0	1	-100.00%	1	1	0.00%
	Aggravated Assault - Non DV	0	0		0	0		2	0	
	Aggravated Assault - DV	0	0		0	0		0	0	
Violent Total:		0	0		0	2	-100.00%	4	6	-33.33%
Property	Burglary - Residential	0	0		0	0		0	0	
	Burglary Garage	0	0		0	0		0	0	
	Burglary Commercial	0	0		0	0		0	1	-100.00%
	Larceny	0	1	-100.00%	1	1	0.00%	12	16	-25.00%
	Vehicle Theft	0	0		0	0		4	0	
	Arson	0	0		0	0		0	0	
Property Total:		0	1	-100.00%	1	1	0.00%	16	17	-5.88%
Preliminary Part 1 Crime Totals:		0	1	-100.00%	1	3	-66.67%	20	23	-13.04%
Current 7 Day Period:		7/21/2024 - 7/27/2024			Prior 7 Day Period:		7/14/2024 - 7/20/2024			
Current 28 Day Period:		6/30/2024 - 7/27/2024			Prior 28 Day Period:		6/2/2024 - 6/29/2024			
Current YTD Day Period:		1/1/2024 - 7/27/2024			Prior YTD Period:		1/1/2023 - 7/27/2023			

Prepared by SPD Crime Analysis Office - Monday, July 29, 2024

NOTE: SPD moved from UCR to the NIBRS reporting standard on 10/4/16 following the transition to a new RMS System. [Numbers on CompStat reports prior to this date should not be used as a comparison to those on this report.](#) Additional info on these reporting standards can be found on the FBI website: <https://ucr.fbi.gov/nibrs-overview>

This chart represents Preliminary counts of selected crime categories from Police Case Reports. Full statistical analysis to determine the confidence level of this data has not been performed. The % change columns on the preliminary counts differ from the percentage change on the NIBRS crime report, sometimes significantly. The CompStat report is designed for operational use and includes only selected NIBRS categories and coding less complex than full NIBRS rules. Official statistics for these and other NIBRS categories can be found on WASPC & FBI websites once available.

Sunday - Saturday

7/21/2024 TO 7/27/2024

Other Jurisdiction/Unk District



A/C **Offense Statute**

Address

Reported Date

Dist

#Type!

#Typ