

SPOKANE POLICE DEPARTMENT

PRELIMINARY CITYWIDE IBR CRIME REPORT



Preliminary IBR Counts

Period Ending: Saturday, July 20, 2024

CHIEF OF POLICE

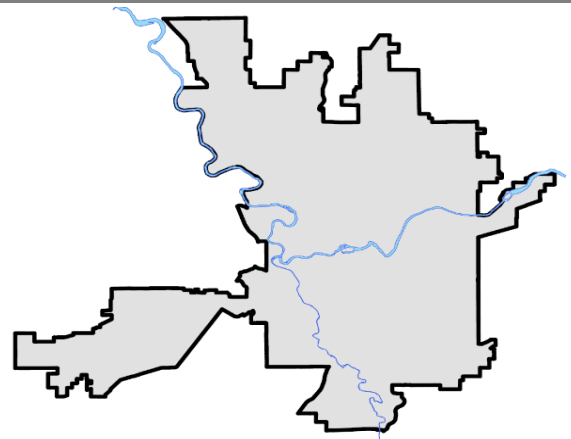
Justin Lundgren

NIBRS Categories (Part 1 Selected)	7 Day Comparison			28 Day Comparison			YTD Comparison		
	Current	Prior	Percent	Current	Prior	Percent	Current	Prior	Percent
Violent									
Criminal Homicide	0	1	-100.00%	3	1	200.00%	10	10	0.00%
Rape	2	5	-60.00%	13	20	-35.00%	113	131	-13.74%
Robbery - Commercial	1	1	0.00%	5	8	-37.50%	56	58	-3.45%
Robbery - Person	6	6	0.00%	19	17	11.76%	129	132	-2.27%
Aggravated Assault - Non DV	13	11	18.18%	51	47	8.51%	298	342	-12.87%
Aggravated Assault - DV	9	10	-10.00%	37	32	15.63%	208	199	4.52%
Violent Total:	31	34	-8.82%	128	125	2.40%	814	872	-6.65%
Property									
Burglary - Residential	11	11	0.00%	43	32	34.38%	332	478	-30.54%
Burglary Garage	9	8	12.50%	38	37	2.70%	204	289	-29.41%
Burglary Commercial	8	12	-33.33%	38	32	18.75%	265	324	-18.21%
Larceny	133	172	-22.67%	625	613	1.96%	4498	5232	-14.03%
Vehicle Theft	18	22	-18.18%	79	94	-15.96%	684	905	-24.42%
Arson	3	3	0.00%	10	10	0.00%	65	47	38.30%
Property Total:	182	228	-20.18%	833	818	1.83%	6048	7275	-16.87%
Preliminary Part 1 Crime Totals:	213	262	-18.70%	961	943	1.91%	6862	8147	-15.77%
Current 7 Day Period:	7/14/2024 - 7/20/2024			Prior 7 Day Period:	7/7/2024 - 7/13/2024				
Current 28 Day Period:	6/23/2024 - 7/20/2024			Prior 28 Day Period:	5/26/2024 - 6/22/2024				
Current YTD Day Period:	1/1/2024 - 7/20/2024			Prior YTD Period:	1/1/2023 - 7/20/2023				

Prepared by SPD Crime Analysis Office - Monday, July 22, 2024

NOTE: SPD moved from UCR to the NIBRS reporting standard on 10/4/16 following the transition to a new RMS System. [Numbers on CompStat reports prior to this date should not be used as a comparison to those on this report.](#) Additional info on these reporting standards can be found on the FBI website: <https://ucr.fbi.gov/nibrs-overview>

This chart represents Preliminary counts of selected crime categories from Police Case Reports. Full statistical analysis to determine the confidence level of this data has not been performed. The % change columns on the preliminary counts differ from the percentage change on the NIBRS crime report, sometimes significantly. The CompStat report is designed for operational use and includes only selected NIBRS categories and coding less complex than full NIBRS rules. Official statistics for these and other NIBRS categories can be found on WASPC & FBI websites once available.



SPOKANE POLICE DEPARTMENT



Northwest Precinct

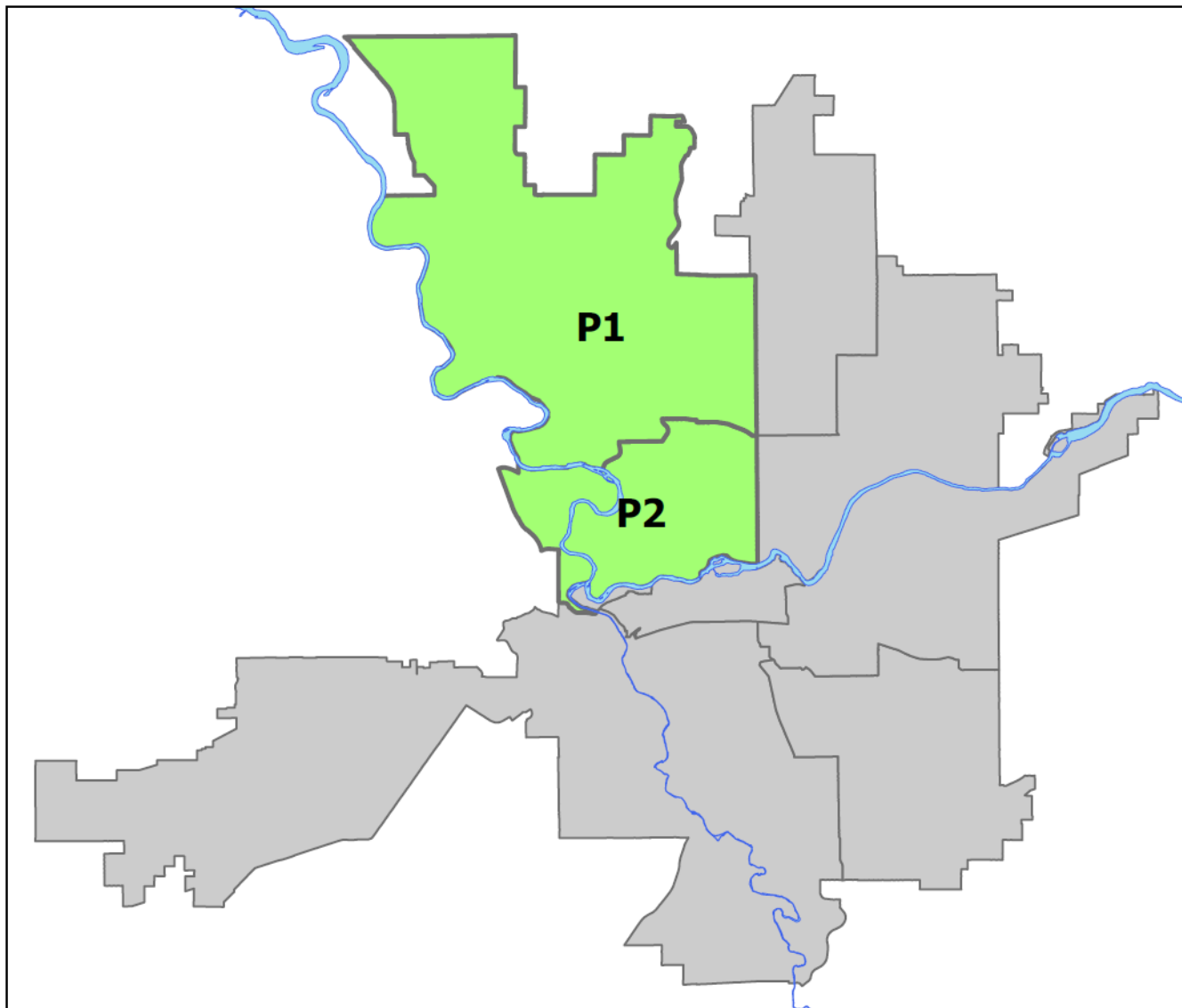
ADAM Sector

PSA Commander

Captain Tom Hendren

Northwest District (P1)

Central District (P2)



NORTHWEST PRECINCT (P1, P2) ADAM SECTOR



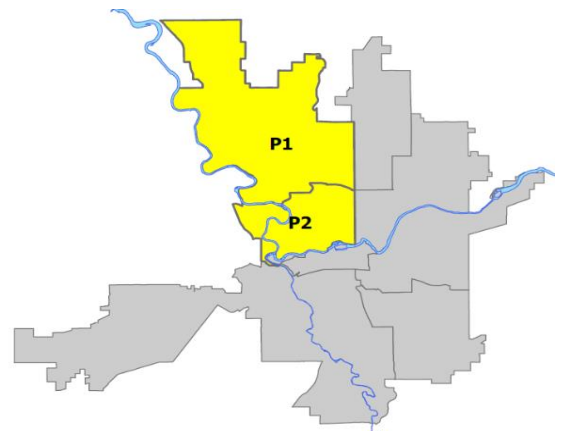
Preliminary IBR Counts

NIBRS Categories (Part 1 Selected)	7 Day Comparison			28 Day Comparison			YTD Comparison		
	Current	Prior	Percent	Current	Prior	Percent	Current	Prior	Percent
Violent									
Criminal Homicide	0	1	-100.00%	2	0		4	2	100.00%
Rape	0	2	-100.00%	3	3	0.00%	33	31	6.45%
Robbery - Commercial	1	0		2	1	100.00%	11	8	37.50%
Robbery - Person	2	0		5	1	400.00%	21	20	5.00%
Aggravated Assault - Non DV	1	5	-80.00%	18	12	50.00%	65	63	3.17%
Aggravated Assault - DV	0	2	-100.00%	7	10	-30.00%	59	53	11.32%
Violent Total:	4	10	-60.00%	37	27	37.04%	193	177	9.04%
Property									
Burglary - Residential	3	6	-50.00%	18	9	100.00%	111	136	-18.38%
Burglary Garage	4	1	300.00%	16	18	-11.11%	68	90	-24.44%
Burglary Commercial	2	2	0.00%	7	10	-30.00%	61	73	-16.44%
Larceny	25	43	-41.86%	152	174	-12.64%	1228	1141	7.62%
Vehicle Theft	2	9	-77.78%	23	32	-28.13%	190	221	-14.03%
Arson	1	0		1	0		17	13	30.77%
Property Total:	37	61	-39.34%	217	243	-10.70%	1675	1674	0.06%
Preliminary Part 1 Crime Totals:	41	71	-42.25%	254	270	-5.93%	1868	1851	0.92%
Current 7 Day Period:	7/14/2024 - 7/20/2024			Prior 7 Day Period:	7/7/2024 - 7/13/2024				
Current 28 Day Period:	6/23/2024 - 7/20/2024			Prior 28 Day Period:	5/26/2024 - 6/22/2024				
Current YTD Day Period:	1/1/2024 - 7/20/2024			Prior YTD Period:	1/1/2023 - 7/20/2023				

Prepared by SPD Crime Analysis Office - Monday, July 22, 2024

NOTE: SPD moved from UCR to the NIBRS reporting standard on 10/4/16 following the transition to a new RMS System. [Numbers on CompStat reports prior to this date should not be used as a comparison to those on this report.](#) Additional info on these reporting standards can be found on the FBI website: <https://ucr.fbi.gov/nibrs-overview>

This chart represents Preliminary counts of selected crime categories from Police Case Reports. Full statistical analysis to determine the confidence level of this data has not been performed. The % change columns on the preliminary counts differ from the percentage change on the NIBRS crime report, sometimes significantly. The CompStat report is designed for operational use and includes only selected NIBRS categories and coding less complex than full NIBRS rules. Official statistics for these and other NIBRS categories can be found on WASPC & FBI websites once available.



Note: On 1/8/23 boundary changes were implemented dividing the North Precinct into two (NW and NE). The Northwest Precinct ADAM Sector consists of P1 and P2; Consequently this page did not exist on printed CompStat reports prior to 1/8/23



NW - Northwest District (P1)

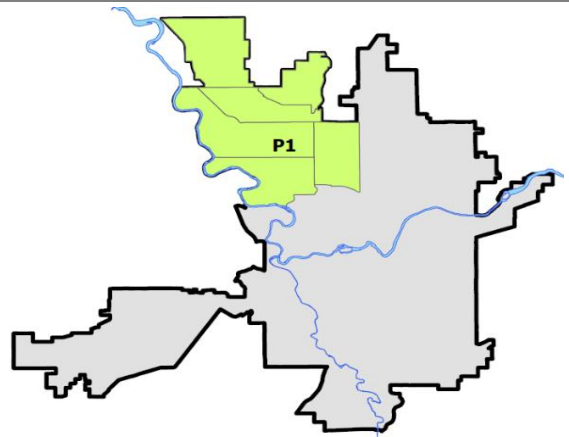
Preliminary IBR Counts

NIBRS Categories (Part 1 Selected)	7 Day Comparison			28 Day Comparison			YTD Comparison		
	Current	Prior	Percent	Current	Prior	Percent	Current	Prior	Percent
Violent									
Criminal Homicide	0	1	-100.00%	2	0		4	0	
Rape	0	0		1	1	0.00%	21	15	40.00%
Robbery - Commercial	0	0		0	1	-100.00%	4	1	300.00%
Robbery - Person	1	0		3	0		8	10	-20.00%
Aggravated Assault - Non DV	0	4	-100.00%	8	6	33.33%	29	27	7.41%
Aggravated Assault - DV	0	0		2	5	-60.00%	27	27	0.00%
Violent Total:	1	5	-80.00%	16	13	23.08%	93	80	16.25%
Property									
Burglary - Residential	0	2	-100.00%	6	5	20.00%	49	73	-32.88%
Burglary Garage	3	0		8	12	-33.33%	41	57	-28.07%
Burglary Commercial	1	1	0.00%	4	4	0.00%	27	17	58.82%
Larceny	10	17	-41.18%	60	90	-33.33%	565	568	-0.53%
Vehicle Theft	2	6	-66.67%	12	14	-14.29%	79	82	-3.66%
Arson	0	0		0	0		2	6	-66.67%
Property Total:	16	26	-38.46%	90	125	-28.00%	763	803	-4.98%
Preliminary Part 1 Crime Totals:	17	31	-45.16%	106	138	-23.19%	856	883	-3.06%
Current 7 Day Period:	7/14/2024 - 7/20/2024			Prior 7 Day Period:	7/7/2024 - 7/13/2024				
Current 28 Day Period:	6/23/2024 - 7/20/2024			Prior 28 Day Period:	5/26/2024 - 6/22/2024				
Current YTD Day Period:	1/1/2024 - 7/20/2024			Prior YTD Period:	1/1/2023 - 7/20/2023				

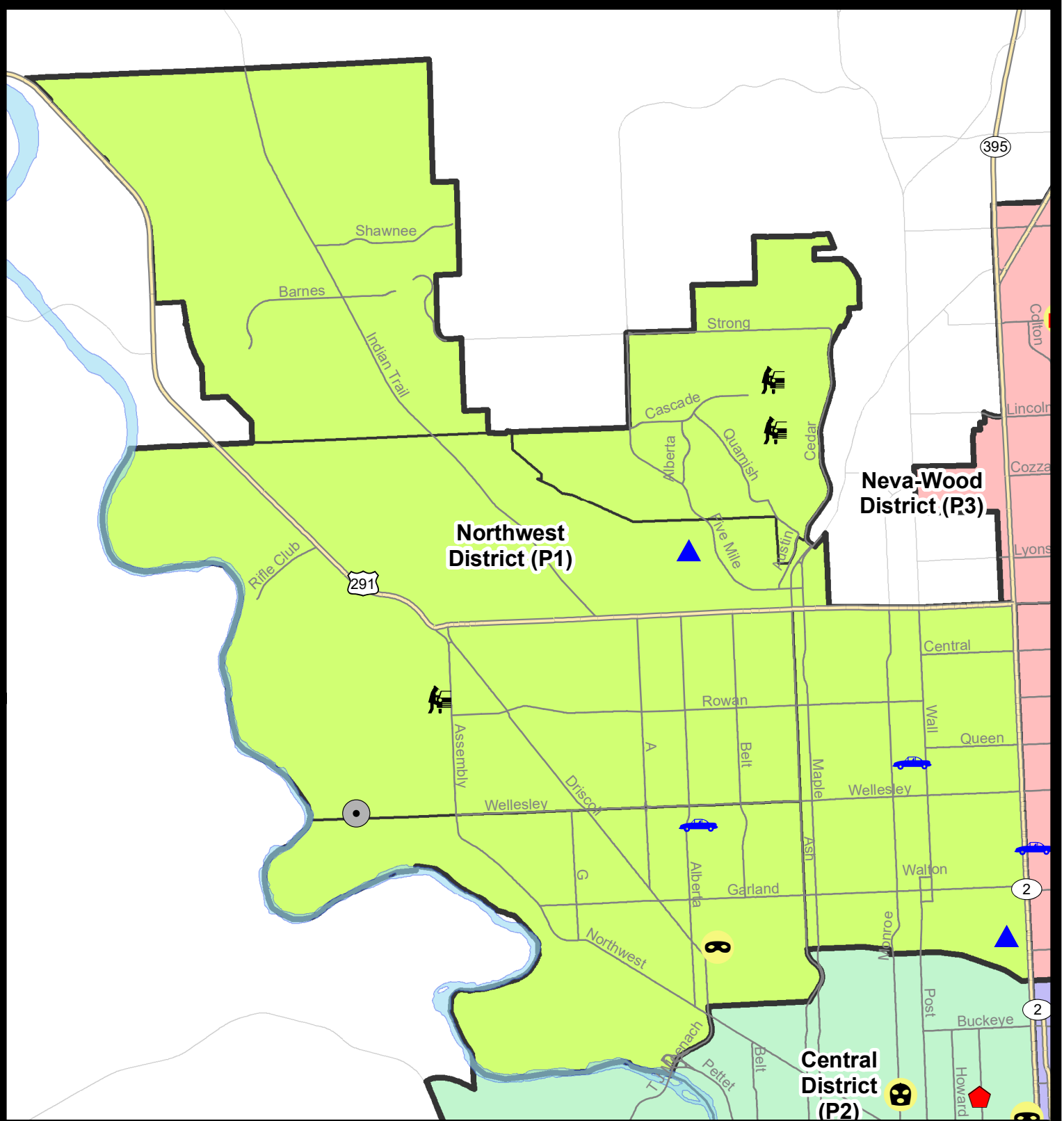
Prepared by SPD Crime Analysis Office - Monday, July 22, 2024

NOTE: SPD moved from UCR to the NIBRS reporting standard on 10/4/16 following the transition to a new RMS System. [Numbers on CompStat reports prior to this date should not be used as a comparison to those on this report.](#) Additional info on these reporting standards can be found on the FBI website: <https://ucr.fbi.gov/nibrs-overview>

This chart represents Preliminary counts of selected crime categories from Police Case Reports. Full statistical analysis to determine the confidence level of this data has not been performed. The % change columns on the preliminary counts differ from the percentage change on the NIBRS crime report, sometimes significantly. The CompStat report is designed for operational use and includes only selected NIBRS categories and coding less complex than full NIBRS rules. Official statistics for these and other NIBRS categories can be found on WASPC & FBI websites once available.














Note: On 1/8/23 a boundary change to P1 added a portion of the prior area to P2 (SPA2EG); Consequently activity in P1 will appear a bit lower if compared to printed CompStat reports prior to 1/8/23




City of Spokane
Northwest District (P1)
Selected Crime Codes
2024-07-14 to 2024-07-20
 Prepared By:
Crime Analysis Unit
Spokane Police Department

Legend
NIBRS Events

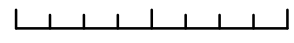

 Criminal Homicide	 Robbery Person	 Burglary Commercial
 Rape	 Aggravated Assault	 Vehicle Prowling
 Robbery Commercial	 Burglary Residential	 Vehicle Theft
	 Burglary Garage	 Arson

*Cases Represent LERMS Crime Codes
 Points may indicate multiple events
 Note: Veh Prowl is only Larceny displayed*


For Additional Information on Incidents pertaining to an Area, Trend, or Pattern Contact Information Analysis




0 0.25 0.5 1 Miles

Geographic Information System



THIS IS NOT A LEGAL DOCUMENT.
 The information shown on this map is compiled from various sources and is subject to constant revision. Information shown on this map should not be used to determine the location of facilities in relationship to property lines, section lines, streets, etc.



Sunday - Saturday

7/14/2024 TO 7/20/2024

NW - Northwest District (P1)



A/C	Offense Statute	Address	Reported Date	Dist
<u>SPA1AD</u>				
C	MAIL THEFT	3000 W GORDON AVE	7/15/2024	P1
C	ROBBERY 2D PERSON	N NETTLETON ST / W GLASS AVE	7/19/2024	P1
C	THEFT 2D FROM BUILDING	2300 W WELLESLEY AVE	7/15/2024	P1
C	THEFT OF MOTOR VEHICLE	2500 W WELLESLEY AVE	7/18/2024	P1
<u>SPA1BS</u>				
C	BURGLARY 2D GARAGE	2600 W WOODSIDE AVE	7/19/2024	
C	THEFT 3D ALL OTHER	6600 N CEDAR RD	7/16/2024	P1
<u>SPA1FM</u>				
C	THEFT 3D FROM MOTOR VEHICLE	1600 W CAROLINA WAY	7/15/2024	P1
A	THEFT 3D FROM MOTOR VEHICLE	7800 N ASH LN	7/17/2024	P1
<u>SPA1NH</u>				
C	BURGLARY 2D GARAGE	100 W GLASS AVE	7/15/2024	P1
C	BURGLARY 2D GARAGE	100 W GLASS AVE	7/15/2024	
C	MAIL THEFT	5900 N ATLANTIC ST	7/17/2024	P1
C	THEFT 2D FROM BUILDING	4000 N MONROE ST	7/20/2024	P1
C	THEFT 3D VEHICLE PARTS AND ACCESSORIES	4800 N NORMANDIE ST	7/14/2024	P1
C	THEFT 3D VEHICLE PARTS AND ACCESSORIES	200 W COLUMBIA AVE	7/17/2024	P1
A	THEFT OF MOTOR VEHICLE	4900 N POST ST	7/17/2024	P1
<u>SPA1NW</u>				
C	BURGLARY 2D COMMERCIAL	5200 W WELLESLEY AVE	7/15/2024	P1
C	THEFT 3D FROM MOTOR VEHICLE	5700 N ASSEMBLY ST	7/14/2024	P1



NW - North Central District (P2)

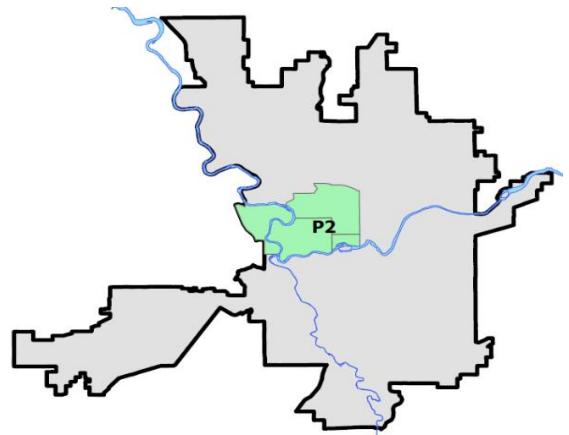
Preliminary IBR Counts

NIBRS Categories (Part 1 Selected)		7 Day Comparison			28 Day Comparison			YTD Comparison		
		Current	Prior	Percent	Current	Prior	Percent	Current	Prior	Percent
Violent	Criminal Homicide	0	0		0	0		0	2	-100.00%
	Rape	0	2	-100.00%	2	2	0.00%	12	16	-25.00%
	Robbery - Commercial	1	0		2	0		7	7	0.00%
	Robbery - Person	1	0		2	1	100.00%	13	10	30.00%
	Aggravated Assault - Non DV	1	1	0.00%	10	6	66.67%	36	36	0.00%
	Aggravated Assault - DV	0	2	-100.00%	5	5	0.00%	32	26	23.08%
Violent Total:		3	5	-40.00%	21	14	50.00%	100	97	3.09%
Property	Burglary - Residential	3	4	-25.00%	12	4	200.00%	62	63	-1.59%
	Burglary Garage	1	1	0.00%	8	6	33.33%	27	33	-18.18%
	Burglary Commercial	1	1	0.00%	3	6	-50.00%	34	56	-39.29%
	Larceny	15	26	-42.31%	92	84	9.52%	663	573	15.71%
	Vehicle Theft	0	3	-100.00%	11	18	-38.89%	111	139	-20.14%
	Arson	1	0		1	0		15	7	114.29%
Property Total:		21	35	-40.00%	127	118	7.63%	912	871	4.71%
Preliminary Part 1 Crime Totals:		24	40	-40.00%	148	132	12.12%	1012	968	4.55%
Current 7 Day Period:		7/14/2024 - 7/20/2024			Prior 7 Day Period:		7/7/2024 - 7/13/2024			
Current 28 Day Period:		6/23/2024 - 7/20/2024			Prior 28 Day Period:		5/26/2024 - 6/22/2024			
Current YTD Day Period:		1/1/2024 - 7/20/2024			Prior YTD Period:		1/1/2023 - 7/20/2023			

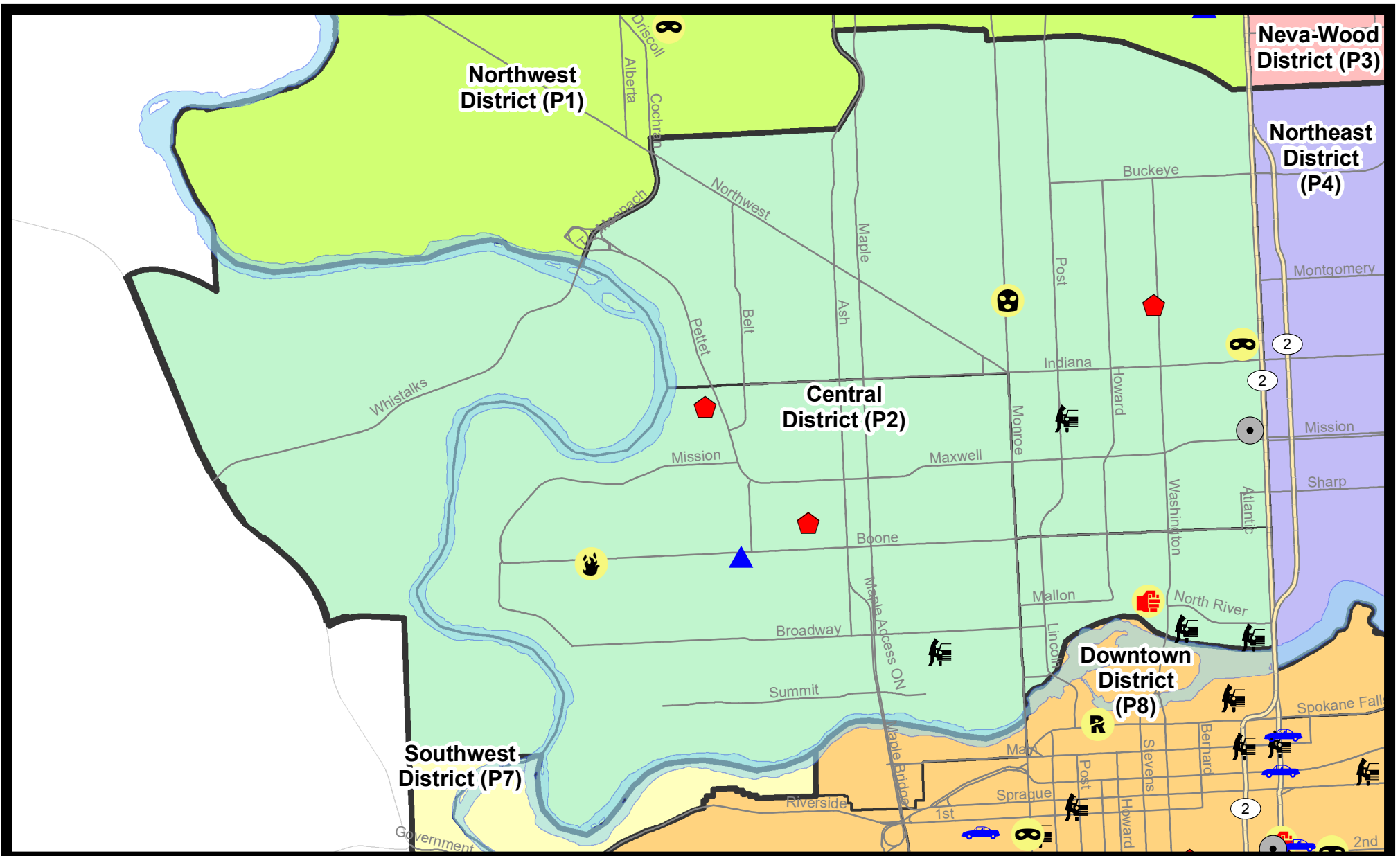
Prepared by SPD Crime Analysis Office - Monday, July 22, 2024

NOTE: SPD moved from UCR to the NIBRS reporting standard on 10/4/16 following the transition to a new RMS System. [Numbers on CompStat reports prior to this date should not be used as a comparison to those on this report.](#) Additional info on these reporting standards can be found on the FBI website: <https://ucr.fbi.gov/nibrs-overview>

This chart represents Preliminary counts of selected crime categories from Police Case Reports. Full statistical analysis to determine the confidence level of this data has not been performed. The % change columns on the preliminary counts differ from the percentage change on the NIBRS crime report, sometimes significantly. The CompStat report is designed for operational use and includes only selected NIBRS categories and coding less complex than full NIBRS rules. Official statistics for these and other NIBRS categories can be found on WASPC & FBI websites once available.



Note: On 1/8/23 a boundary change to P2 added a portion of the P1 area into P2 (SPA2EG); Consequently activity in P2 will appear a bit higher if compared to printed CompStat reports prior to 1/8/23



City of Spokane
Central District (P2)
Selected
Crime Types
2024-07-14 to 2024-07-20
 Prepared By:
Crime Analysis Unit
Spokane Police Department

Legend


NIBRS Events

- Criminal Homicide
- Robbery Commercial
- Aggravated Assault
- Burglary Commercial
- Rape
- Robbery Person
- Burglary Residential
- Vehicle Prowling
- Burglary Garage
- Vehicle Theft
- Arson

*Cases Represent LERMS Crime Codes
 Points may indicate multiple events
 Note: Veh Prowl is only Larceny category displayed*



For Additional Information on Incidents pertaining to an Area, Trend, or Pattern Contact Information Analysis



THIS IS NOT A LEGAL DOCUMENT:
The information shown on this map is compiled from various sources and is subject to constant revision. Information shown on this map should not be used to determine the location of facilities in relationship to property lines, section lines, streets, etc.

Sunday - Saturday

7/14/2024 TO 7/20/2024

NW - Central District (P2)



A/C	Offense Statute	Address	Reported Date	Dist
SPA2EG				
C	BURGLARY 2D COMMERCIAL	1600 N DIVISION ST	7/15/2024	P1
C	RESIDENTIAL BURGLARY	400 W MANSFIELD AVE	7/15/2024	P1
C	ROBBERY 1D COMMERCIAL	2200 N MONROE ST	7/19/2024	P1
C	ROBBERY 1D PERSON	0 W SHANNON AVE	7/16/2024	P1
C	THEFT 2D FROM BUILDING	1600 W NORTHWEST BLVD	7/15/2024	P2
A	THEFT 3D ALL OTHER	700 W AUGUSTA AVE	7/15/2024	P1
C	THEFT 3D ALL OTHER	1500 N LINCOLN ST	7/17/2024	P2
C	THEFT 3D FROM MOTOR VEHICLE	700 W AUGUSTA AVE	7/15/2024	P1
C	THEFT 3D SHOPLIFTING	1600 W NORTHWEST BLVD	7/16/2024	
SPA2RS				
C	ASSAULT 2D	800 N WASHINGTON ST	7/16/2024	P8
C	THEFT 2D FROM MOTOR VEHICLE	300 W NORTH RIVER DR	7/18/2024	P2
C	THEFT 2D FROM MOTOR VEHICLE	100 W NORTH RIVER DR	7/17/2024	
C	THEFT 2D SHOPLIFTING	600 W MALLON AVE	7/16/2024	P2
A	THEFT 3D FROM MOTOR VEHICLE	300 W NORTH RIVER DR	7/15/2024	P2
SPA2WC				
C	ARSON 2D	2800 W BOONE AVE	7/19/2024	P1
A	BURGLARY 1D FROM RESIDENCE	1800 W SHARP AVE	7/18/2024	P1
C	BURGLARY 1D GARAGE	2100 W BOONE AVE	7/16/2024	P2
C	RESIDENTIAL BURGLARY	1700 N WEST POINT RD	7/15/2024	P1
C	THEFT 2D ALL OTHER	1100 W MALLON AVE	7/18/2024	P2
C	THEFT 2D FROM BUILDING	1300 W BOONE AVE	7/20/2024	P2
C	THEFT 3D FROM MOTOR VEHICLE	1300 W COLLEGE AVE	7/17/2024	P1
C	THEFT 3D SHOPLIFTING	1000 W SUMMIT PKWY	7/20/2024	P2
SPA2WH				
C	THEFT 3D ALL OTHER	1900 N HOLY NAMES CT	7/19/2024	P2
C	THEFT 3D ALL OTHER	1600 N RIVER RIDGE BLVD	7/19/2024	

SPOKANE POLICE DEPARTMENT

Northeast Precinct

BAKER Sector

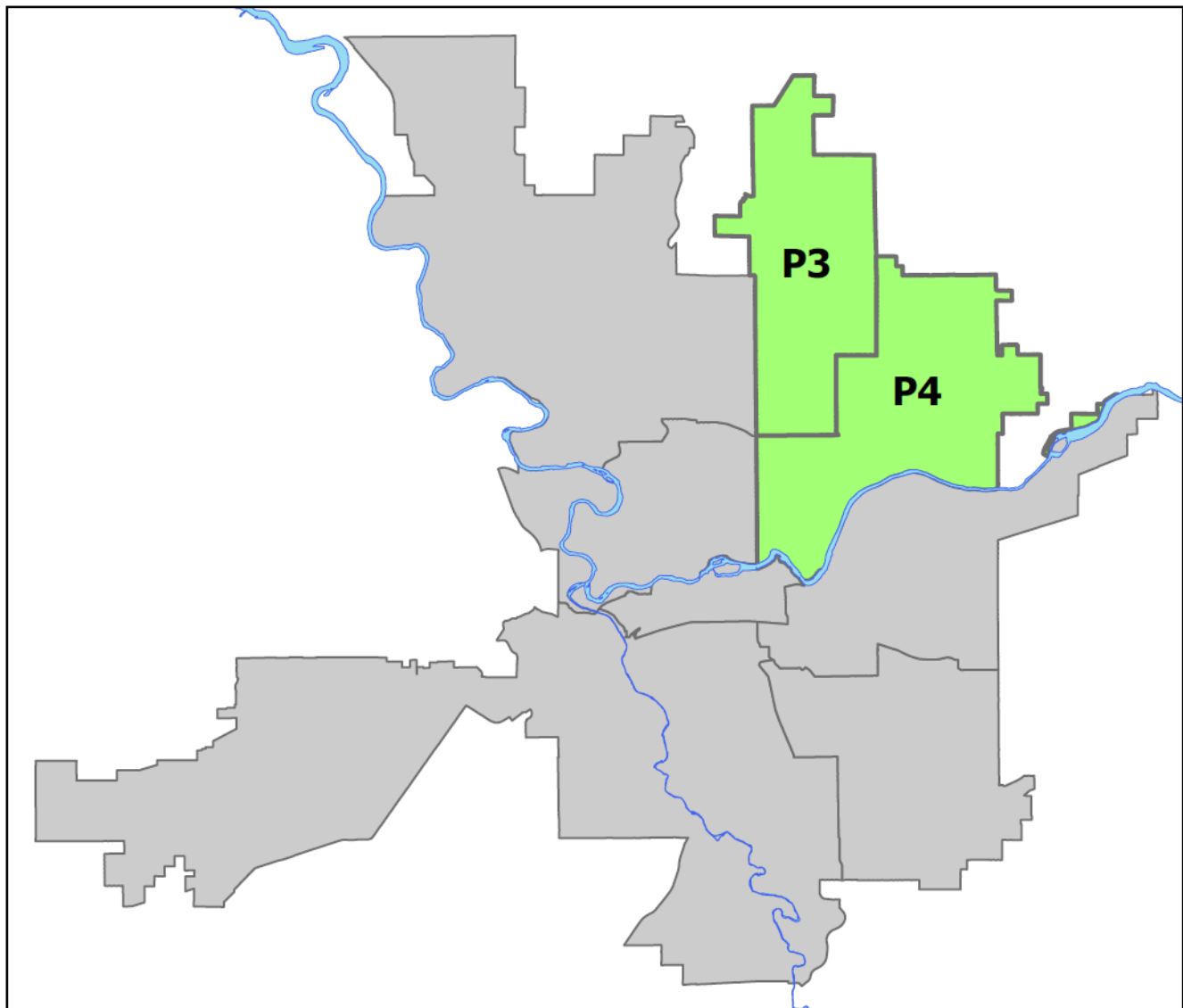


PSA Commander

Captain Shawn Kendall

NevaWood District (P3)

Northeast District (P4)



POLICE SUMMARY - Ending: Saturday, July 20, 2024

NORTHEAST PRECINCT (P3, P4) BAKER SECTOR



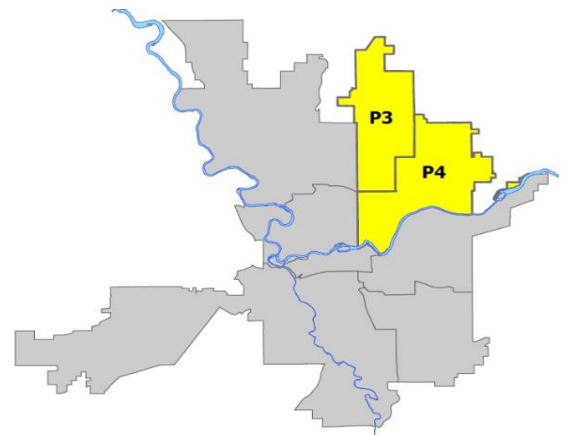
Preliminary IBR Counts

NIBRS Categories (Part 1 Selected)	7 Day Comparison			28 Day Comparison			YTD Comparison		
	Current	Prior	Percent	Current	Prior	Percent	Current	Prior	Percent
Violent									
Criminal Homicide	0	0		1	0		3	4	-25.00%
Rape	1	1	0.00%	5	4	25.00%	27	38	-28.95%
Robbery - Commercial	0	1	-100.00%	3	4	-25.00%	26	31	-16.13%
Robbery - Person	1	0		1	1	0.00%	35	42	-16.67%
Aggravated Assault - Non DV	6	1	500.00%	12	11	9.09%	92	107	-14.02%
Aggravated Assault - DV	4	6	-33.33%	21	8	162.50%	71	80	-11.25%
Violent Total:	12	9	33.33%	43	28	53.57%	254	302	-15.89%
Property									
Burglary - Residential	2	4	-50.00%	11	10	10.00%	104	219	-52.51%
Burglary Garage	0	4	-100.00%	8	7	14.29%	64	99	-35.35%
Burglary Commercial	3	3	0.00%	10	8	25.00%	101	117	-13.68%
Larceny	48	62	-22.58%	207	203	1.97%	1633	2014	-18.92%
Vehicle Theft	4	4	0.00%	23	31	-25.81%	248	349	-28.94%
Arson	0	0		0	4	-100.00%	15	15	0.00%
Property Total:	57	77	-25.97%	259	263	-1.52%	2165	2813	-23.04%
Preliminary Part 1 Crime Totals:	69	86	-19.77%	302	291	3.78%	2419	3115	-22.34%
Current 7 Day Period:	7/14/2024 - 7/20/2024			Prior 7 Day Period:	7/7/2024 - 7/13/2024				
Current 28 Day Period:	6/23/2024 - 7/20/2024			Prior 28 Day Period:	5/26/2024 - 6/22/2024				
Current YTD Day Period:	1/1/2024 - 7/20/2024			Prior YTD Period:	1/1/2023 - 7/20/2023				

Prepared by SPD Crime Analysis Office - Monday, July 22, 2024

NOTE: SPD moved from UCR to the NIBRS reporting standard on 10/4/16 following the transition to a new RMS System. [Numbers on CompStat reports prior to this date should not be used as a comparison to those on this report.](#) Additional info on these reporting standards can be found on the FBI website: <https://ucr.fbi.gov/nibrs-overview>

This chart represents Preliminary counts of selected crime categories from Police Case Reports. Full statistical analysis to determine the confidence level of this data has not been performed. The % change columns on the preliminary counts differ from the percentage change on the NIBRS crime report, sometimes significantly. The CompStat report is designed for operational use and includes only selected NIBRS categories and coding less complex than full NIBRS rules. Official statistics for these and other NIBRS categories can be found on WASPC & FBI websites once available.



Note: On 1/8/23 boundary changes were implemented dividing the North Precinct into two (NW and NE). The Northeast Precinct BAKER Sector consists of P3 and P4; Consequently this page did not exist on printed reports prior to 1/8/23



NE - Neva-Wood District (P3)

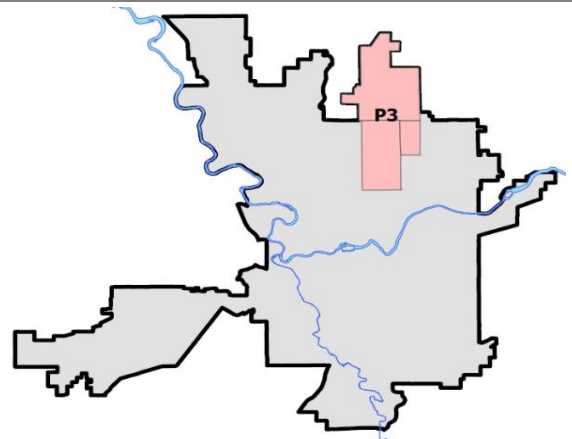
Preliminary IBR Counts

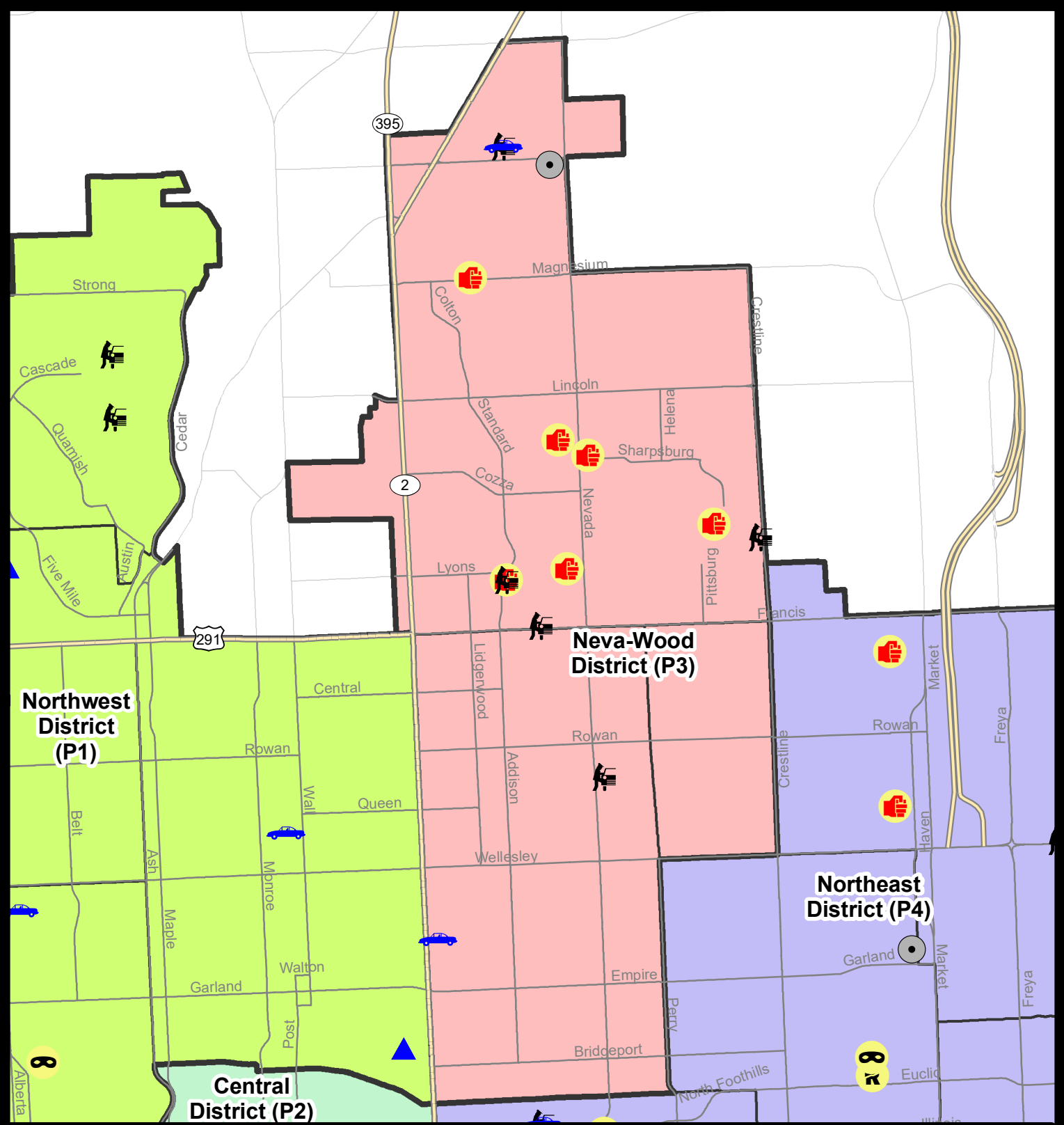
NIBRS Categories (Part 1 Selected)		7 Day Comparison			28 Day Comparison			YTD Comparison		
		Current	Prior	Percent	Current	Prior	Percent	Current	Prior	Percent
Violent	Criminal Homicide	0	0		1	0		1	2	-50.00%
	Rape	0	1	-100.00%	2	3	-33.33%	15	22	-31.82%
	Robbery - Commercial	0	0		2	2	0.00%	12	21	-42.86%
	Robbery - Person	0	0		0	0		19	19	0.00%
	Aggravated Assault - Non DV	3	1	200.00%	7	6	16.67%	43	44	-2.27%
	Aggravated Assault - DV	3	2	50.00%	10	3	233.33%	35	51	-31.37%
Violent Total:		6	4	50.00%	22	14	57.14%	125	159	-21.38%
Property	Burglary - Residential	0	3	-100.00%	3	5	-40.00%	55	117	-52.99%
	Burglary Garage	0	2	-100.00%	5	3	66.67%	39	68	-42.65%
	Burglary Commercial	1	3	-66.67%	6	3	100.00%	53	83	-36.14%
	Larceny	33	41	-19.51%	135	121	11.57%	1010	1384	-27.02%
	Vehicle Theft	2	2	0.00%	13	17	-23.53%	125	186	-32.80%
	Arson	0	0		0	3	-100.00%	4	11	-63.64%
Property Total:		36	51	-29.41%	162	152	6.58%	1286	1849	-30.45%
Preliminary Part 1 Crime Totals:		42	55	-23.64%	184	166	10.84%	1411	2008	-29.73%
Current 7 Day Period:		7/14/2024 - 7/20/2024			Prior 7 Day Period:		7/7/2024 - 7/13/2024			
Current 28 Day Period:		6/23/2024 - 7/20/2024			Prior 28 Day Period:		5/26/2024 - 6/22/2024			
Current YTD Day Period:		1/1/2024 - 7/20/2024			Prior YTD Period:		1/1/2023 - 7/20/2023			

Prepared by SPD Crime Analysis Office - Monday, July 22, 2024

NOTE: SPD moved from UCR to the NIBRS reporting standard on 10/4/16 following the transition to a new RMS System. [Numbers on CompStat reports prior to this date should not be used as a comparison to those on this report.](#) Additional info on these reporting standards can be found on the FBI website: <https://ucr.fbi.gov/nibrs-overview>

This chart represents Preliminary counts of selected crime categories from Police Case Reports. Full statistical analysis to determine the confidence level of this data has not been performed. The % change columns on the preliminary counts differ from the percentage change on the NIBRS crime report, sometimes significantly. The CompStat report is designed for operational use and includes only selected NIBRS categories and coding less complex than full NIBRS rules. Official statistics for these and other NIBRS categories can be found on WASPC & FBI websites once available.





City of Spokane
Neva-Wood District (P3)
Selected Crime Codes
2024-07-14 to 2024-07-20
 Prepared By:
Crime Analysis Unit
Spokane Police Department

Legend

NIBRS Events

*Cases Represent LERMS Crime Codes
 Points may indicate multiple events
 Note: Veh Prowl is only Larceny displayed*

SPokane Police

For Additional Information on Incidents pertaining to an Area, Trend, or Pattern Contact Information Analysis

0 0.2 0.4 0.8 Miles

Geographic Information System

SPokane

THIS IS NOT A LEGAL DOCUMENT. The information shown on this map is compiled from various sources and is subject to constant revision. Information shown on this map should not be used to determine the location of facilities in relationship to property lines, section lines, streets, etc.

Sunday - Saturday

7/14/2024 TO 7/20/2024



NE - Neva-Wood District (P3)

A/C	Offense Statute	Address	Reported Date	Dist
SPB3NL				
C	TAKING MOTOR VEHICLE WITHOUT PERMISSION 1D	0 E ROCKWELL AVE	7/15/2024	P4
C	THEFT 2D ALL OTHER	6100 N COLTON ST	7/15/2024	P3
C	THEFT 2D FROM BUILDING	5600 N LIDGERWOOD ST	7/16/2024	P3
A	THEFT 3D ALL OTHER	200 E EMPIRE AVE	7/16/2024	P4
C	THEFT 3D FROM BUILDING	5800 N PERRY ST	7/16/2024	P3
C	THEFT 3D FROM MOTOR VEHICLE	1000 E EVERETT AVE	7/15/2024	P3
C	THEFT 3D SHOPLIFTING	4700 N DIVISION ST	7/15/2024	P4
C	THEFT 3D SHOPLIFTING	5800 N DIVISION ST	7/17/2024	P3
C	THEFT 3D SHOPLIFTING	4700 N DIVISION ST	7/18/2024	P4
C	THEFT 3D SHOPLIFTING	4700 N DIVISION ST	7/18/2024	
C	THEFT 3D SHOPLIFTING	4700 N DIVISION ST	7/19/2024	
SPB3SH				
C	ASSAULT 1D	1000 E SHARPSBURG AVE	7/18/2024	P4
C	ASSAULT 2D	400 E MAGNESIUM RD	7/17/2024	P4
C	ASSAULT 2D	1800 E DEVOE AVE	7/18/2024	P4
C	ASSAULT 2D	800 E LYONS AVE	7/19/2024	P4
C	BURGLARY 2D COMMERCIAL	900 E HOLLAND AVE	7/18/2024	P4
C	DRIVE BY SHOOTING	6600 N ADDISON ST	7/15/2024	P4
C	DRIVE BY SHOOTING	N WILDING DR / N FREDERICKSBURG CT	7/15/2024	P4
C	THEFT 2D FROM BUILDING	9400 N DIVISION ST	7/14/2024	P3
C	THEFT 2D FROM BUILDING	9200 N COLTON ST	7/15/2024	P4
C	THEFT 2D FROM BUILDING	9200 N COLTON ST	7/17/2024	P4
C	THEFT 2D FROM MOTOR VEHICLE	600 E HOLLAND AVE	7/16/2024	P3
C	THEFT 2D FROM MOTOR VEHICLE	6600 N ADDISON ST	7/18/2024	P3
C	THEFT 2D SHOPLIFTING	9200 N COLTON ST	7/17/2024	P4
C	THEFT 2D SHOPLIFTING	9200 N COLTON ST	7/17/2024	P4
C	THEFT 3D ALL OTHER	6700 N CAPRI LN	7/14/2024	
C	THEFT 3D FROM MOTOR VEHICLE	600 E FRANCIS AVE	7/17/2024	P3
C	THEFT 3D SHOPLIFTING	9500 N NEWPORT HWY	7/14/2024	P3
C	THEFT 3D SHOPLIFTING	10100 N NEWPORT HWY	7/14/2024	P4
C	THEFT 3D SHOPLIFTING	9200 N COLTON ST	7/14/2024	P2
C	THEFT 3D SHOPLIFTING	9200 N COLTON ST	7/15/2024	P4
C	THEFT 3D SHOPLIFTING	9200 N COLTON ST	7/17/2024	P4
C	THEFT 3D SHOPLIFTING	9200 N COLTON ST	7/18/2024	P3
C	THEFT 3D SHOPLIFTING	10100 N NEWPORT HWY	7/20/2024	P3
C	THEFT 3D SHOPLIFTING	10100 N NEWPORT HWY	7/14/2024	
C	THEFT 3D SHOPLIFTING	6500 N NEVADA ST	7/16/2024	
C	THEFT 3D SHOPLIFTING	6500 N NEVADA ST	7/16/2024	

For protection of victim privacy, the entire address on sexual assault crimes has been redacted.

A/C	Offense Statute	Address	Reported Date	Dist
C	THEFT 3D SHOPLIFTING	6600 N DIVISION ST	7/16/2024	
C	THEFT 3D SHOPLIFTING	10100 N NEWPORT HWY	7/17/2024	
C	THEFT 3D VEHICLE PARTS AND ACCESSORIES	9300 N NEWPORT HWY	7/17/2024	P4
C	THEFT OF A FIREARM FROM MOTOR VEHICLE	6800 N CRESTLINE ST	7/14/2024	P3
C	THEFT OF MOTOR VEHICLE	600 E HOLLAND AVE	7/16/2024	P4



NE - Northeast District (P4)

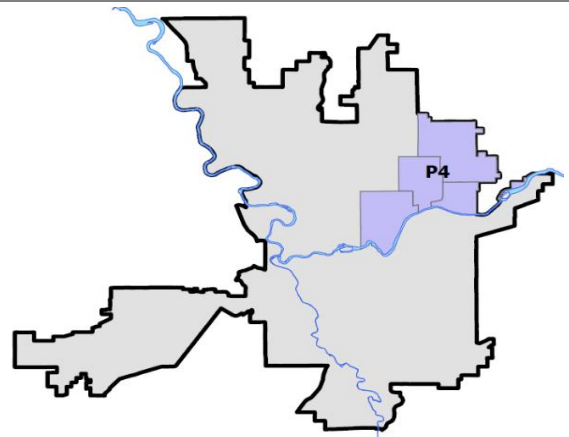
Preliminary IBR Counts

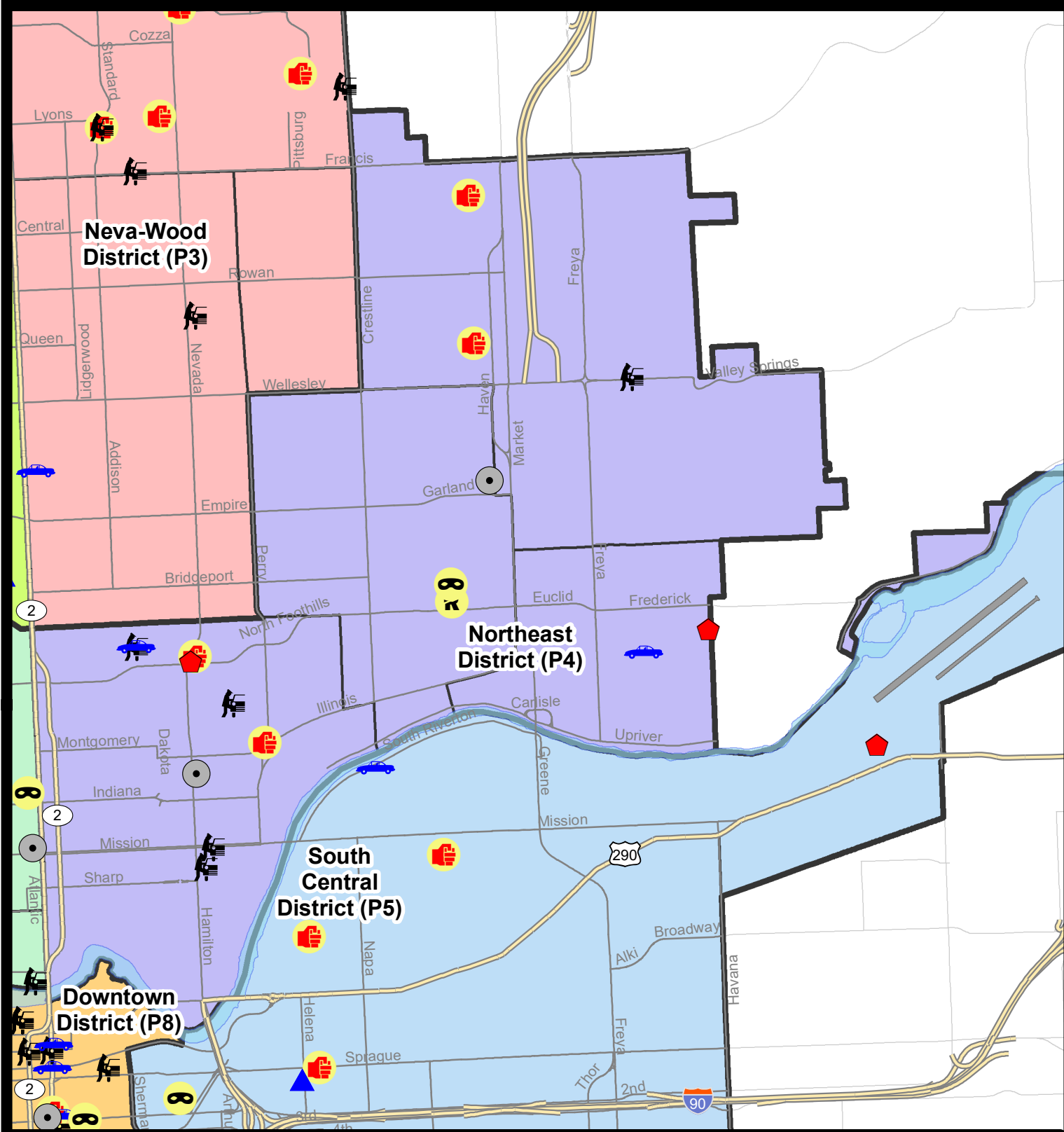
NIBRS Categories (Part 1 Selected)		7 Day Comparison			28 Day Comparison			YTD Comparison		
		Current	Prior	Percent	Current	Prior	Percent	Current	Prior	Percent
Violent	Criminal Homicide	0	0		0	0		2	2	0.00%
	Rape	1	0		3	1	200.00%	12	16	-25.00%
	Robbery - Commercial	0	1	-100.00%	1	2	-50.00%	14	10	40.00%
	Robbery - Person	1	0		1	1	0.00%	16	23	-30.43%
	Aggravated Assault - Non DV	3	0		5	5	0.00%	49	63	-22.22%
	Aggravated Assault - DV	1	4	-75.00%	11	5	120.00%	36	29	24.14%
Violent Total:		6	5	20.00%	21	14	50.00%	129	143	-9.79%
Property	Burglary - Residential	2	1	100.00%	8	5	60.00%	49	102	-51.96%
	Burglary Garage	0	2	-100.00%	3	4	-25.00%	25	31	-19.35%
	Burglary Commercial	2	0		4	5	-20.00%	48	34	41.18%
	Larceny	15	21	-28.57%	72	82	-12.20%	623	630	-1.11%
	Vehicle Theft	2	2	0.00%	10	14	-28.57%	123	163	-24.54%
	Arson	0	0		0	1	-100.00%	11	4	175.00%
Property Total:		21	26	-19.23%	97	111	-12.61%	879	964	-8.82%
Preliminary Part 1 Crime Totals:		27	31	-12.90%	118	125	-5.60%	1008	1107	-8.94%
Current 7 Day Period:		7/14/2024 - 7/20/2024			Prior 7 Day Period:		7/7/2024 - 7/13/2024			
Current 28 Day Period:		6/23/2024 - 7/20/2024			Prior 28 Day Period:		5/26/2024 - 6/22/2024			
Current YTD Day Period:		1/1/2024 - 7/20/2024			Prior YTD Period:		1/1/2023 - 7/20/2023			

Prepared by SPD Crime Analysis Office - Monday, July 22, 2024

NOTE: SPD moved from UCR to the NIBRS reporting standard on 10/4/16 following the transition to a new RMS System. [Numbers on CompStat reports prior to this date should not be used as a comparison to those on this report.](#) Additional info on these reporting standards can be found on the FBI website: <https://ucr.fbi.gov/nibrs-overview>

This chart represents Preliminary counts of selected crime categories from Police Case Reports. Full statistical analysis to determine the confidence level of this data has not been performed. The % change columns on the preliminary counts differ from the percentage change on the NIBRS crime report, sometimes significantly. The CompStat report is designed for operational use and includes only selected NIBRS categories and coding less complex than full NIBRS rules. Official statistics for these and other NIBRS categories can be found on WASPC & FBI websites once available.








City of Spokane
Northeast District (P4)
Selected Crime Codes
2024-07-14 to 2024-07-20
 Prepared By:
Crime Analysis Unit
Spokane Police Department

Legend

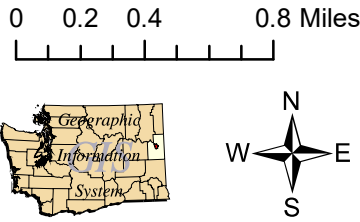
NIBRS Events

 Criminal Homicide	 Robbery Person	 Burglary Commercial
 Rape	 Aggravated Assault	 Vehicle Prowling
 Robbery Commercial	 Burglary Residential	 Vehicle Theft
 Burglary Garage	 Arson	


*Cases Represent LERMS Crime Codes
 Points may indicate multiple events
 Note: Veh Prowl is only Larceny displayed*

For Additional Information on Incidents pertaining to an Area, Trend, or Pattern Contact Information Analysis


0 0.2 0.4 0.8 Miles



Geographic Information System



THIS IS NOT A LEGAL DOCUMENT.
 The information shown on this map is compiled from various sources and is subject to constant revision. Information shown on this map should not be used to determine the location of facilities in relationship to property lines, section lines, streets, etc.



Sunday - Saturday

7/14/2024 TO 7/20/2024

NE - Northeast District (P4)



A/C	Offense Statute	Address	Reported Date	Dist
<u>SPB4BE</u>				
C	BURGLARY 2D COMMERCIAL	3900 N MARKET ST	7/14/2024	P4
C	BURGLARY 2D FENCED AREA	2100 E WELLESLEY AVE	7/16/2024	P4
C	RAPE 2D		7/14/2024	P4
C	ROBBERY 1D CARJACKING	3300 N LACEY ST	7/15/2024	P4
C	THEFT 2D ALL OTHER	2900 N CRESTLINE ST	7/16/2024	P4
C	THEFT 3D ALL OTHER	2900 E BRIDGEPORT AVE	7/14/2024	P4
C	THEFT 3D SHOPLIFTING	3900 N MARKET ST	7/18/2024	
<u>SPB4HI</u>				
C	ASSAULT 2D	6000 N REGAL ST	7/19/2024	P4
C	ASSAULT 3D WEAPON OR NEGLIGENT INJURY	2900 E OLYMPIC AVE	7/18/2024	P4
C	THEFT 2D FROM BUILDING	6200 N LACEY ST	7/15/2024	P4
C	THEFT 3D ALL OTHER	2900 E EVERETT AVE	7/15/2024	P4
C	THEFT 3D ALL OTHER	5000 N NELSON ST	7/18/2024	P4
C	THEFT 3D ALL OTHER	5000 N NELSON ST	7/18/2024	
C	THEFT OF A FIREARM FROM MOTOR VEHICLE	3900 E WELLESLEY AVE	7/15/2024	P4
<u>SPB4LO</u>				
C	ASSAULT 1D	1400 E ILLINOIS AVE	7/14/2024	P1
C	ASSAULT 2D	900 E NORTH FOOTHILLS DR	7/19/2024	P4
C	BURGLARY 2D COMMERCIAL	2000 N HAMILTON ST	7/18/2024	P4
A	RESIDENTIAL BURGLARY	900 E NORTH FOOTHILLS DR	7/15/2024	P4
C	THEFT 2D FROM MOTOR VEHICLE	E MISSION AVE / N COLUMBUS ST	7/15/2024	P4
C	THEFT 2D FROM MOTOR VEHICLE	900 E SINTO AVE	7/18/2024	P4
C	THEFT 2D FROM MOTOR VEHICLE	2500 N MORTON ST	7/19/2024	P4
C	THEFT 3D FROM BUILDING	700 E MISSION AVE	7/15/2024	P4
C	THEFT 3D FROM MOTOR VEHICLE	500 E FAIRVIEW AVE	7/19/2024	P4
C	THEFT OF MOTOR VEHICLE	500 E FAIRVIEW AVE	7/19/2024	P4
<u>SPB4MI</u>				
C	RESIDENTIAL BURGLARY	4300 E CLEVELAND AVE	7/15/2024	P4
C	THEFT 1D ALL OTHER	3800 E GRACE AVE	7/15/2024	P4
C	THEFT OF MOTOR VEHICLE	3800 E GRACE AVE	7/15/2024	P4

SPOKANE POLICE DEPARTMENT



South Precinct CHARLIE Sector

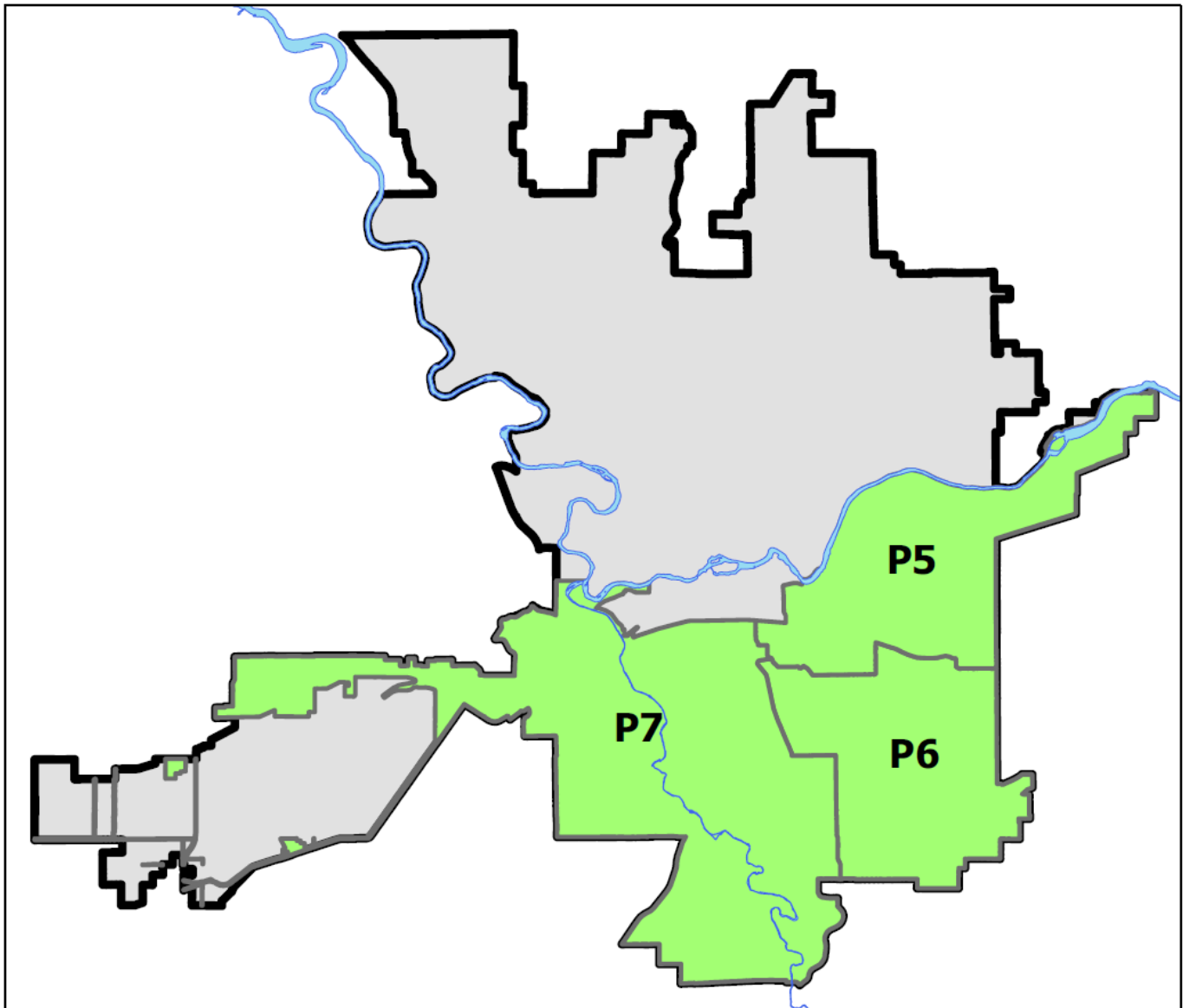
PSA Commander

Captain Matt Cowles

South Central District (P5)

Southeast District (P6)

Southwest District (P7)



SOUTH PRECINCT (P5, P6, P7) CHARLIE SECTOR



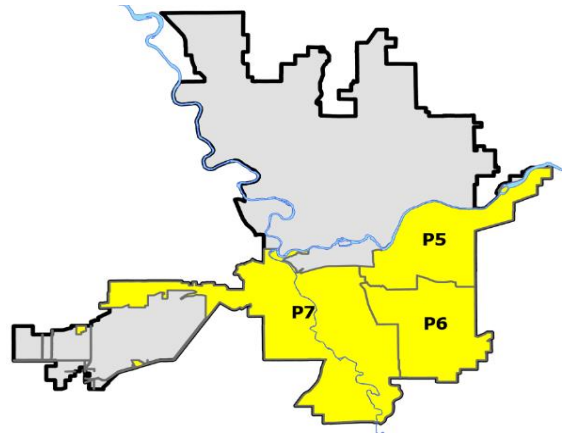
Preliminary IBR Counts

NIBRS Categories (Part 1 Selected)		7 Day Comparison			28 Day Comparison			YTD Comparison		
		Current	Prior	Percent	Current	Prior	Percent	Current	Prior	Percent
Violent	Criminal Homicide	0	0		0	1	-100.00%	3	4	-25.00%
	Rape	0	1	-100.00%	1	9	-88.89%	33	41	-19.51%
	Robbery - Commercial	0	0		0	2	-100.00%	13	7	85.71%
	Robbery - Person	1	1	0.00%	3	7	-57.14%	23	26	-11.54%
	Aggravated Assault - Non DV	3	1	200.00%	7	13	-46.15%	64	80	-20.00%
	Aggravated Assault - DV	4	2	100.00%	7	14	-50.00%	61	46	32.61%
Violent Total:		8	5	60.00%	18	46	-60.87%	197	204	-3.43%
Property	Burglary - Residential	2	1	100.00%	9	10	-10.00%	94	95	-1.05%
	Burglary Garage	5	3	66.67%	14	11	27.27%	71	85	-16.47%
	Burglary Commercial	2	4	-50.00%	13	10	30.00%	59	83	-28.92%
	Larceny	31	36	-13.89%	144	150	-4.00%	976	1283	-23.93%
	Vehicle Theft	6	3	100.00%	14	20	-30.00%	158	248	-36.29%
	Arson	1	3	-66.67%	6	3	100.00%	20	7	185.71%
Property Total:		47	50	-6.00%	200	204	-1.96%	1378	1801	-23.49%
Preliminary Part 1 Crime Totals:		55	55	0.00%	218	250	-12.80%	1575	2005	-21.45%
Current 7 Day Period:		7/14/2024 - 7/20/2024			Prior 7 Day Period:		7/7/2024 - 7/13/2024			
Current 28 Day Period:		6/23/2024 - 7/20/2024			Prior 28 Day Period:		5/26/2024 - 6/22/2024			
Current YTD Day Period:		1/1/2024 - 7/20/2024			Prior YTD Period:		1/1/2023 - 7/20/2023			

Prepared by SPD Crime Analysis Office - Monday, July 22, 2024

NOTE: SPD moved from UCR to the NIBRS reporting standard on 10/4/16 following the transition to a new RMS System. [Numbers on CompStat reports prior to this date should not be used as a comparison to those on this report.](#) Additional info on these reporting standards can be found on the FBI website: <https://ucr.fbi.gov/nibrs-overview>

This chart represents Preliminary counts of selected crime categories from Police Case Reports. Full statistical analysis to determine the confidence level of this data has not been performed. The % change columns on the preliminary counts differ from the percentage change on the NIBRS crime report, sometimes significantly. The CompStat report is designed for operational use and includes only selected NIBRS categories and coding less complex than full NIBRS rules. Official statistics for these and other NIBRS categories can be found on WASPC & FBI websites once available.



Note: On 1/8/23 boundary changes incorporated portions of P7 into the Downtown Precinct (SPD8BA and SPD8PV); Consequently activity in P7 will appear lower if compared to printed CompStat reports prior to 1/8/23



SE - South Central District (P5)

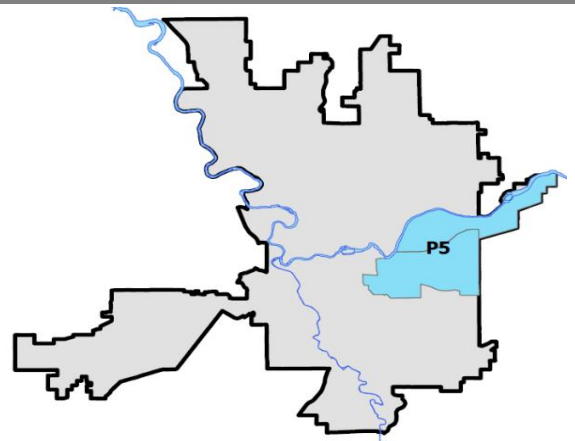
Preliminary IBR Counts

NIBRS Categories (Part 1 Selected)		7 Day Comparison			28 Day Comparison			YTD Comparison		
		Current	Prior	Percent	Current	Prior	Percent	Current	Prior	Percent
Violent	Criminal Homicide	0	0		0	0		0	1	-100.00%
	Rape	0	0		0	3	-100.00%	12	20	-40.00%
	Robbery - Commercial	0	0		0	0		2	2	0.00%
	Robbery - Person	1	1	0.00%	3	2	50.00%	9	16	-43.75%
	Aggravated Assault - Non DV	1	1	0.00%	2	8	-75.00%	35	41	-14.63%
	Aggravated Assault - DV	3	1	200.00%	4	6	-33.33%	26	25	4.00%
Violent Total:		5	3	66.67%	9	19	-52.63%	84	105	-20.00%
Property	Burglary - Residential	1	0		3	4	-25.00%	35	34	2.94%
	Burglary Garage	2	1	100.00%	5	4	25.00%	23	23	0.00%
	Burglary Commercial	0	2	-100.00%	6	7	-14.29%	30	54	-44.44%
	Larceny	12	17	-29.41%	54	49	10.20%	365	453	-19.43%
	Vehicle Theft	1	0		2	7	-71.43%	51	90	-43.33%
	Arson	0	1	-100.00%	2	2	0.00%	10	5	100.00%
Property Total:		16	21	-23.81%	72	73	-1.37%	514	659	-22.00%
Preliminary Part 1 Crime Totals:		21	24	-12.50%	81	92	-11.96%	598	764	-21.73%
Current 7 Day Period:		7/14/2024 - 7/20/2024			Prior 7 Day Period:		7/7/2024 - 7/13/2024			
Current 28 Day Period:		6/23/2024 - 7/20/2024			Prior 28 Day Period:		5/26/2024 - 6/22/2024			
Current YTD Day Period:		1/1/2024 - 7/20/2024			Prior YTD Period:		1/1/2023 - 7/20/2023			

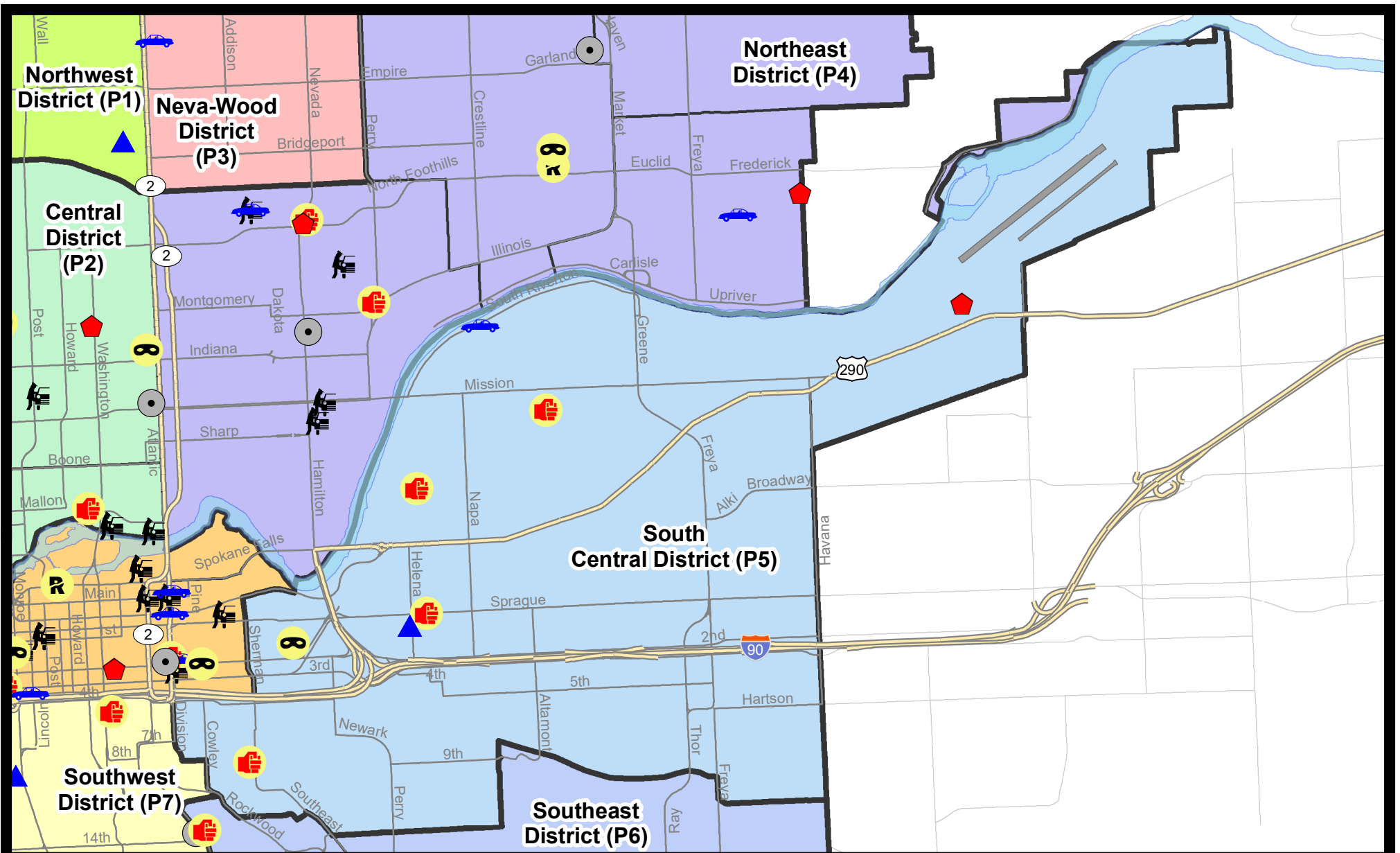

Prepared by SPD Crime Analysis Office - Monday, July 22, 2024

NOTE: SPD moved from UCR to the NIBRS reporting standard on 10/4/16 following the transition to a new RMS System. [Numbers on CompStat reports prior to this date should not be used as a comparison to those on this report.](#) Additional info on these reporting standards can be found on the FBI website: <https://ucr.fbi.gov/nibrs-overview>

This chart represents Preliminary counts of selected crime categories from Police Case Reports. Full statistical analysis to determine the confidence level of this data has not been performed. The % change columns on the preliminary counts differ from the percentage change on the NIBRS crime report, sometimes significantly. The CompStat report is designed for operational use and includes only selected NIBRS categories and coding less complex than full NIBRS rules. Official statistics for these and other NIBRS categories can be found on WASPC & FBI websites once available.














Note: On 2/10/21 a portion of the Police Block SPC5EC became part of the Downtown Precinct (SPD8EC); Consequently activity in P5 will appear lower if compared to printed CompStat reports prior to 2/10/21

City of Spokane
South Central District (P5)
Selected Crime Types
2024-07-14 to 2024-07-20
 Prepared By:
Crime Analysis Unit
Spokane Police Department

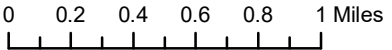


Legend

	Criminal Homicide		Robbery Commercial		Aggravated Assault		Burglary Commercial
	Rape		Robbery Person		Burglary Residential		Vehicle Prowling
			Burglary Garage		Vehicle Theft		Arson

*Cases Represent LERMS Crime Codes
 Points may indicate multiple events
 Note: Veh Prowl is only Larceny category displayed*



*For Additional Information on Incidents
 pertaining to an Area, Trend, or Pattern
 Contact Information Analysis*

THIS IS NOT A LEGAL DOCUMENT:
 The information shown on this map is compiled from various sources and is subject to constant revision. Information shown on this map should not be used to determine the location of facilities in relationship to property lines, section lines, streets, etc.

Sunday - Saturday

7/14/2024 TO 7/20/2024

SE - South Central District (P5)



A/C	Offense Statute	Address	Reported Date	Dist
<u>SPC5EC</u>				
C	ASSAULT 1D	400 E 8TH AVE	7/18/2024	P6
C	ASSAULT 2D	E SPRAGUE AVE / N MADELIA ST	7/16/2024	P6
C	BURGLARY 2D GARAGE	1500 E 1ST AVE	7/18/2024	P6
C	BURGLARY 2D GARAGE	1500 E 1ST AVE	7/18/2024	P5
C	ROBBERY 1D PERSON	S SCOTT ST / E PACIFIC AVE	7/16/2024	P6
C	THEFT 2D ALL OTHER	1200 E TRENT AVE	7/16/2024	P5
C	THEFT 3D ALL OTHER	200 N ALTAMONT ST	7/16/2024	P5
C	THEFT 3D ALL OTHER	600 S RAY ST	7/16/2024	P5
C	THEFT 3D ALL OTHER	900 S FREYA ST	7/18/2024	P5
C	THEFT 3D SHOPLIFTING	400 S THOR ST	7/18/2024	P6
<u>SPC5GP</u>				
C	ASSAULT 1D	2500 E SINTO AVE	7/20/2024	P6
C	HARASSMENT FELONY WEAPON INVOLVED	1600 E MALLON AVE	7/19/2024	P6
C	MAIL THEFT	1800 E SOUTH RIVERTON AVE	7/15/2024	P5
C	RESIDENTIAL BURGLARY	5300 E UNION AVE	7/16/2024	P6
C	THEFT 2D ALL OTHER	2500 E SINTO AVE	7/20/2024	P5
C	THEFT 2D FROM BUILDING	4300 E TRENT AVE	7/17/2024	P5
C	THEFT 3D ALL OTHER	2400 E SPRINGFIELD AVE	7/20/2024	P5
C	THEFT 3D FROM BUILDING	2900 E BALDWIN AVE	7/20/2024	P5
C	THEFT 3D VEHICLE PARTS AND ACCESSORIES	1500 N FISKE ST	7/18/2024	P5
C	THEFT 3D VEHICLE PARTS AND ACCESSORIES	1500 N FISKE ST	7/18/2024	P5
C	THEFT OF MOTOR VEHICLE	2000 E SOUTH RIVERTON AVE	7/14/2024	P6



SE - Southeast District (P6)

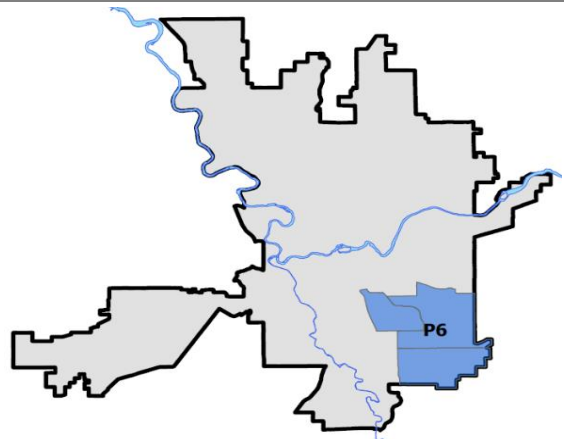
Preliminary IBR Counts

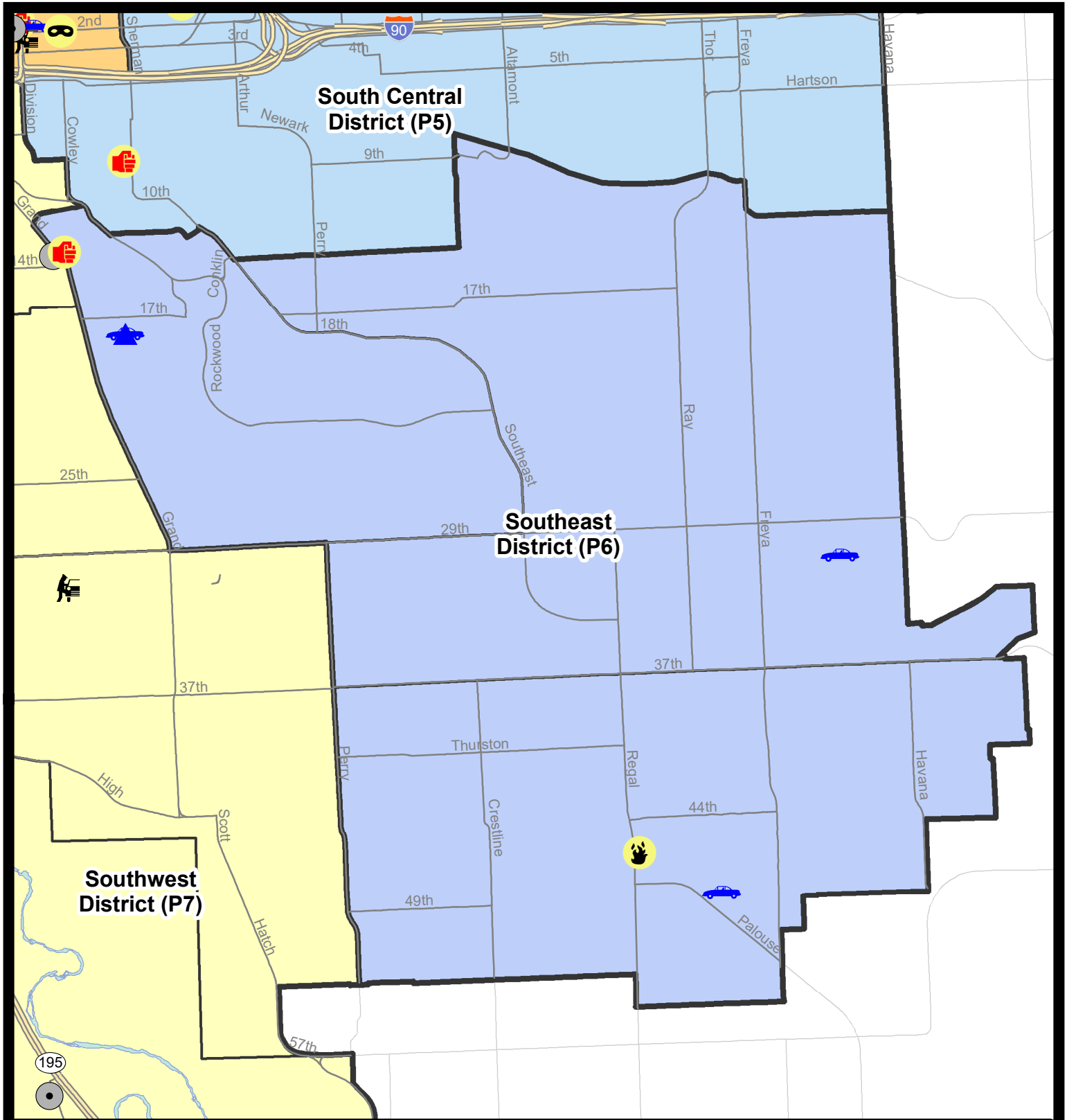
NIBRS Categories (Part 1 Selected)		7 Day Comparison			28 Day Comparison			YTD Comparison		
		Current	Prior	Percent	Current	Prior	Percent	Current	Prior	Percent
Violent	Criminal Homicide	0	0		0	0		1	1	0.00%
	Rape	0	0		0	1	-100.00%	4	5	-20.00%
	Robbery - Commercial	0	0		0	2	-100.00%	10	1	900.00%
	Robbery - Person	0	0		0	2	-100.00%	7	2	250.00%
	Aggravated Assault - Non DV	1	0		1	2	-50.00%	9	13	-30.77%
	Aggravated Assault - DV	0	1	-100.00%	2	5	-60.00%	17	11	54.55%
Violent Total:		1	1	0.00%	3	12	-75.00%	48	33	45.45%
Property	Burglary - Residential	0	1	-100.00%	3	2	50.00%	25	22	13.64%
	Burglary Garage	1	0		3	4	-25.00%	19	21	-9.52%
	Burglary Commercial	0	1	-100.00%	3	1	200.00%	14	14	0.00%
	Larceny	9	9	0.00%	31	34	-8.82%	240	291	-17.53%
	Vehicle Theft	3	1	200.00%	7	10	-30.00%	52	61	-14.75%
	Arson	1	2	-50.00%	4	0		5	1	400.00%
Property Total:		14	14	0.00%	51	51	0.00%	355	410	-13.41%
Preliminary Part 1 Crime Totals:		15	15	0.00%	54	63	-14.29%	403	443	-9.03%
Current 7 Day Period:		7/14/2024 - 7/20/2024			Prior 7 Day Period:		7/7/2024 - 7/13/2024			
Current 28 Day Period:		6/23/2024 - 7/20/2024			Prior 28 Day Period:		5/26/2024 - 6/22/2024			
Current YTD Day Period:		1/1/2024 - 7/20/2024			Prior YTD Period:		1/1/2023 - 7/20/2023			

Prepared by SPD Crime Analysis Office - Monday, July 22, 2024

NOTE: SPD moved from UCR to the NIBRS reporting standard on 10/4/16 following the transition to a new RMS System. [Numbers on CompStat reports prior to this date should not be used as a comparison to those on this report.](#) Additional info on these reporting standards can be found on the FBI website: <https://ucr.fbi.gov/nibrs-overview>

This chart represents Preliminary counts of selected crime categories from Police Case Reports. Full statistical analysis to determine the confidence level of this data has not been performed. The % change columns on the preliminary counts differ from the percentage change on the NIBRS crime report, sometimes significantly. The CompStat report is designed for operational use and includes only selected NIBRS categories and coding less complex than full NIBRS rules. Official statistics for these and other NIBRS categories can be found on WASPC & FBI websites once available.





South Central District (P5)

Southeast District (P6)

Southwest District (P7)


City of Spokane
Southeast District (P6)
Selected Crime Codes
2024-07-14 to 2024-07-20
 Prepared By:
Crime Analysis Unit
Spokane Police Department

Legend
NIBRS Events

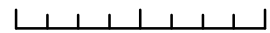


Criminal Homicide	Robbery Person	Burglary Commercial
Rape	Aggravated Assault	Vehicle Prowling
Robbery Commercial	Burglary Residential	Vehicle Theft
Burglary Garage	Arson	

*Cases Represent LERMS Crime Codes
 Points may indicate multiple events
 Note: Veh Prowl is only Larceny displayed*


For Additional Information on Incidents pertaining to an Area, Trend, or Pattern Contact Information Analysis



0 0.15 0.3 0.6 Miles

THIS IS NOT A LEGAL DOCUMENT.
 The information shown on this map is compiled from various sources and is subject to constant revision. Information shown on this map should not be used to determine the location of facilities in relationship to property lines, section lines, streets, etc.



Sunday - Saturday

7/14/2024 TO 7/20/2024

SE - Southeast District (P6)



A/C	Offense Statute	Address	Reported Date	Dist
<u>SPC6LH</u>				
C	THEFT 1D ALL OTHER	4000 E 31ST AVE	7/16/2024	P6
C	THEFT 2D FROM BUILDING	3300 E 11TH AVE	7/18/2024	P6
C	THEFT 3D ALL OTHER	S PERRY ST / E 16TH AVE	7/18/2024	P6
C	THEFT 3D ALL OTHER	3000 E 30TH AVE	7/15/2024	
C	THEFT 3D SHOPLIFTING	2500 E 29TH AVE	7/16/2024	P6
C	THEFT OF MOTOR VEHICLE	4000 E 31ST AVE	7/16/2024	P6
<u>SPC6RW</u>				
C	ASSAULT 2D	1300 S GRAND BLVD	7/15/2024	P5
C	BURGLARY 2D GARAGE	400 E 18TH AVE	7/15/2024	P6
C	THEFT 1D FROM BUILDING	300 E 20TH AVE	7/20/2024	P6
C	THEFT 3D ALL OTHER	600 E 19TH AVE	7/20/2024	
C	THEFT OF MOTOR VEHICLE	400 E 18TH AVE	7/15/2024	P6
<u>SPC6SG</u>				
C	ARSON 2D	4500 S REGAL ST	7/19/2024	P6
C	MAIL THEFT	4300 S GREYSTONE LN	7/17/2024	P6
C	THEFT 3D ALL OTHER	4400 E 40TH AVE	7/14/2024	
C	THEFT OF MOTOR VEHICLE	4800 S PALOUSE HWY	7/20/2024	P6



SW - Southwest District (P7)

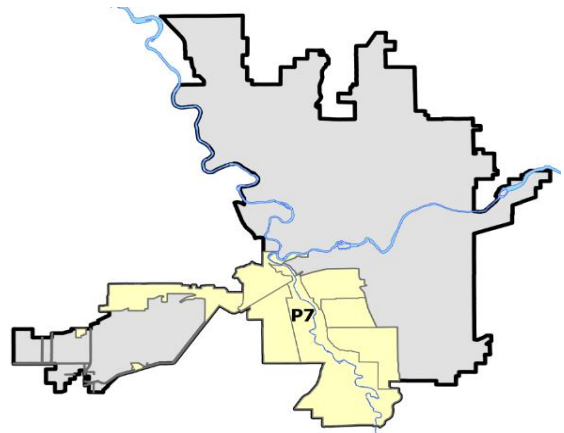
Preliminary IBR Counts

NIBRS Categories (Part 1 Selected)	7 Day Comparison			28 Day Comparison			YTD Comparison		
	Current	Prior	Percent	Current	Prior	Percent	Current	Prior	Percent
Violent									
Criminal Homicide	0	0		0	1	-100.00%	2	2	0.00%
Rape	0	1	-100.00%	1	5	-80.00%	17	16	6.25%
Robbery - Commercial	0	0		0	0		1	4	-75.00%
Robbery - Person	0	0		0	3	-100.00%	7	8	-12.50%
Aggravated Assault - Non DV	1	0		4	3	33.33%	20	26	-23.08%
Aggravated Assault - DV	1	0		1	3	-66.67%	18	10	80.00%
Violent Total:	2	1	100.00%	6	15	-60.00%	65	66	-1.52%
Property									
Burglary - Residential	1	0		3	4	-25.00%	34	39	-12.82%
Burglary Garage	2	2	0.00%	6	3	100.00%	29	41	-29.27%
Burglary Commercial	2	1	100.00%	4	2	100.00%	15	15	0.00%
Larceny	10	10	0.00%	59	67	-11.94%	371	539	-31.17%
Vehicle Theft	2	2	0.00%	5	3	66.67%	55	97	-43.30%
Arson	0	0		0	1	-100.00%	5	1	400.00%
Property Total:	17	15	13.33%	77	80	-3.75%	509	732	-30.46%
Preliminary Part 1 Crime Totals:	19	16	18.75%	83	95	-12.63%	574	798	-28.07%
Current 7 Day Period:	7/14/2024 - 7/20/2024			Prior 7 Day Period:	7/7/2024 - 7/13/2024				
Current 28 Day Period:	6/23/2024 - 7/20/2024			Prior 28 Day Period:	5/26/2024 - 6/22/2024				
Current YTD Day Period:	1/1/2024 - 7/20/2024			Prior YTD Period:	1/1/2023 - 7/20/2023				

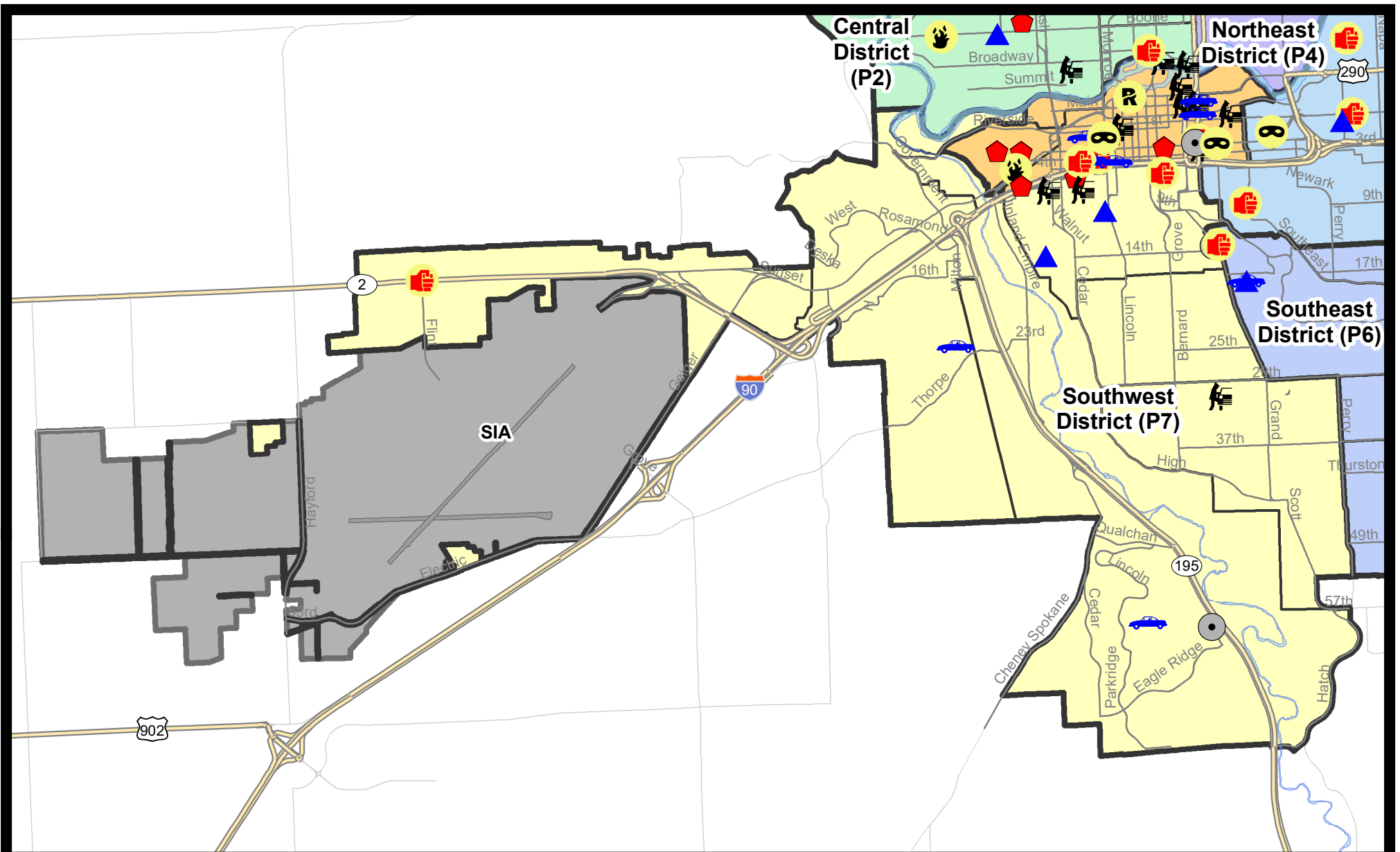
Prepared by SPD Crime Analysis Office - Monday, July 22, 2024

NOTE: SPD moved from UCR to the NIBRS reporting standard on 10/4/16 following the transition to a new RMS System. [Numbers on CompStat reports prior to this date should not be used as a comparison to those on this report.](#) Additional info on these reporting standards can be found on the FBI website: <https://ucr.fbi.gov/nibrs-overview>

This chart represents Preliminary counts of selected crime categories from Police Case Reports. Full statistical analysis to determine the confidence level of this data has not been performed. The % change columns on the preliminary counts differ from the percentage change on the NIBRS crime report, sometimes significantly. The CompStat report is designed for operational use and includes only selected NIBRS categories and coding less complex than full NIBRS rules. Official statistics for these and other NIBRS categories can be found on WASPC & FBI websites once available.



Note: On 1/8/23 boundary changes were implemented that incorporated portions of P7 into the Downtown DAVID Sector (SPD8BA SPD8PV); Consequently activity in P7 will appear lower if compared to printed CompStat reports prior to 1/8/23



City of Spokane
Southwest District (P7)
Selected
Crime Types
2024-07-14 to 2024-07-20

Prepared By:
Crime Analysis Unit
Spokane Police Department

Legend

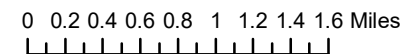
NIBRS Events

-  Criminal Homicide
-  Robbery Commercial
-  Aggravated Assault
-  Burglary Commercial
-  Rape
-  Robbery Person
-  Burglary Residential
-  Vehicle Prowling
-  Burglary Garage
-  Vehicle Theft
-  Arson

Cases Represent LERMS Crime Codes
 Points may indicate multiple events
 Note: Veh Prowl is only Larceny category displayed



For Additional Information on Incidents
 pertaining to an Area, Trend, or Pattern
 Contact Information Analysis



THIS IS NOT A LEGAL DOCUMENT:
 The information shown on this map is compiled
 from various sources and is subject to constant
 revision. Information shown on this map should
 not be used to determine the location of facilities
 in relationship to property lines, section lines,
 streets, etc.

Sunday - Saturday

7/14/2024 TO 7/20/2024

SE - Southwest District (P7)



A/C	Offense Statute	Address	Reported Date	Dist
<u>SPC7CH</u>				
C	ASSAULT 1D	300 W 5TH AVE	7/14/2024	P8
C	BURGLARY 2D COMMERCIAL	1300 S GRAND BLVD	7/17/2024	P5
C	BURGLARY 2D GARAGE	1000 W 9TH AVE	7/16/2024	
C	BURGLARY 2D GARAGE	1700 W 14TH AVE	7/19/2024	
C	MAIL THEFT	1200 S MONROE ST	7/17/2024	P7
C	RESIDENTIAL BURGLARY	1300 W 5TH AVE	7/18/2024	P7
C	THEFT 2D ALL OTHER	100 W 8TH AVE	7/16/2024	P7
C	THEFT 3D FROM MOTOR VEHICLE	1200 W 6TH AVE	7/17/2024	P7
C	THEFT 3D FROM MOTOR VEHICLE	1600 W 6TH AVE	7/20/2024	P7
C	THEFT 3D VEHICLE PARTS AND ACCESSORIES	1200 W 15TH AVE	7/17/2024	P7
<u>SPC7CS</u>				
C	THEFT 3D ALL OTHER	3000 S LATAWAH ST	7/15/2024	
A	THEFT 3D FROM MOTOR VEHICLE	0 E 31ST AVE	7/15/2024	P7
<u>SPC7GT</u>				
C	THEFT OF MOTOR VEHICLE	2400 S CANYON WOODS LN	7/19/2024	P7
<u>SPC7LC</u>				
C	BURGLARY 2D COMMERCIAL	5800 S DIVISION PL	7/15/2024	P7
C	THEFT OF MOTOR VEHICLE	5500 S BLUERIDGE DR	7/17/2024	P7
<u>SPC7WH</u>				
C	THEFT 2D ALL OTHER	3100 W 12TH AVE	7/16/2024	P7
<u>SPC7WP</u>				
C	ASSAULT 2D	W US 2 HWY / S FLINT RD	7/14/2024	P7
C	THEFT 2D SHOPLIFTING	9600 W US 2 HWY	7/16/2024	
C	THEFT 3D SHOPLIFTING	9600 W US 2 HWY	7/16/2024	

SPOKANE POLICE DEPARTMENT

Downtown Precinct

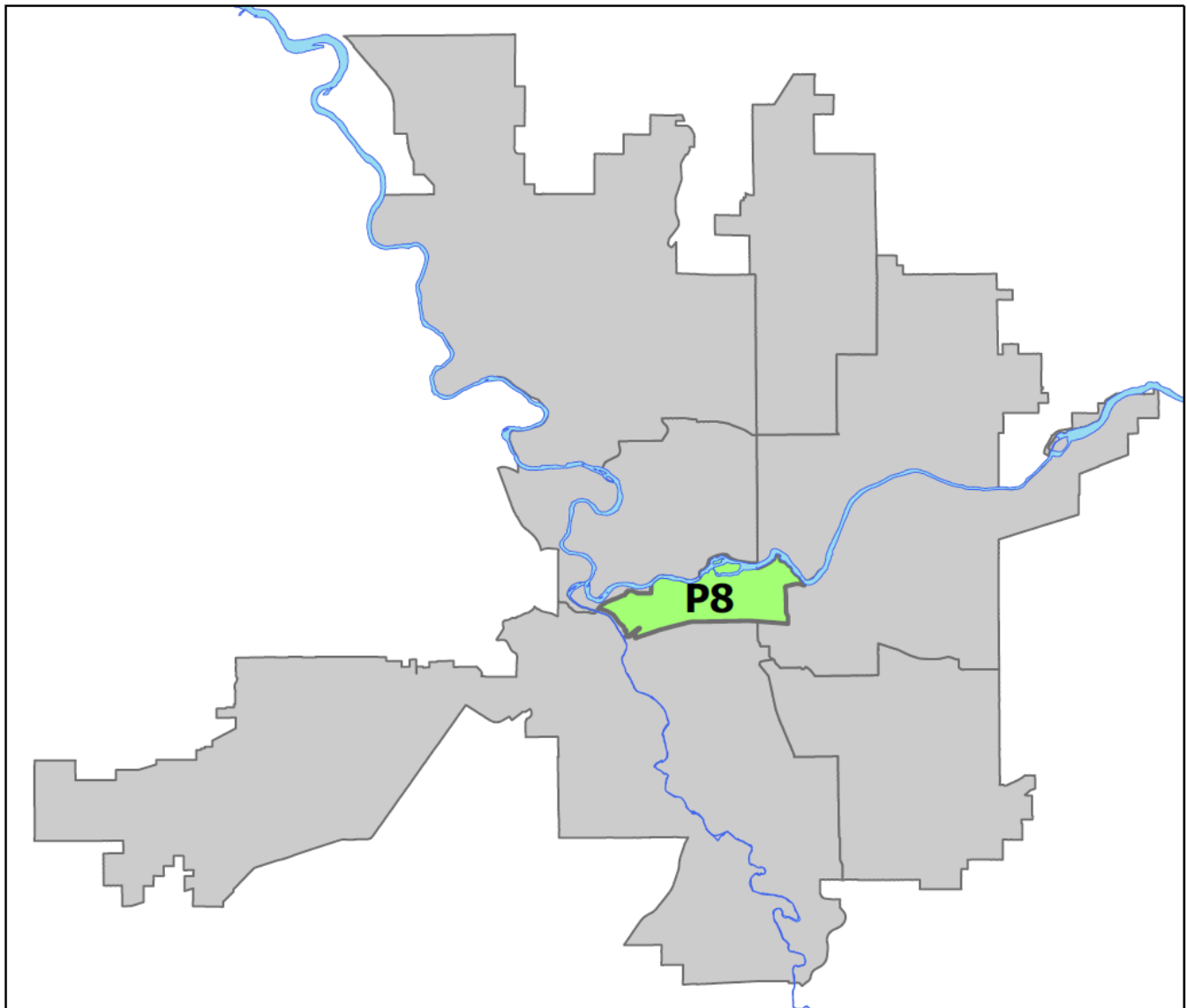
DAVID Sector



PSA Commander

Captain Steve Wohl

Downtown District (P8)



DOWNTOWN PRECINCT (P8) DAVID SECTOR



Preliminary IBR Counts

NIBRS Categories (Part 1 Selected)		7 Day Comparison			28 Day Comparison			YTD Comparison		
		Current	Prior	Percent	Current	Prior	Percent	Current	Prior	Percent
Violent	Criminal Homicide	0	0		0	0		0	0	
	Rape	1	1	0.00%	4	3	33.33%	19	16	18.75%
	Robbery - Commercial	0	0		0	1	-100.00%	6	12	-50.00%
	Robbery - Person	2	5	-60.00%	10	7	42.86%	49	43	13.95%
	Aggravated Assault - Non DV	3	4	-25.00%	14	11	27.27%	75	92	-18.48%
	Aggravated Assault - DV	1	0		2	0		17	20	-15.00%
Violent Total:		7	10	-30.00%	30	22	36.36%	166	183	-9.29%
Property	Burglary - Residential	4	0		5	3	66.67%	23	28	-17.86%
	Burglary Garage	0	0		0	1	-100.00%	1	15	-93.33%
	Burglary Commercial	1	3	-66.67%	8	4	100.00%	44	50	-12.00%
	Larceny	28	30	-6.67%	119	86	38.37%	648	779	-16.82%
	Vehicle Theft	6	6	0.00%	19	10	90.00%	84	87	-3.45%
	Arson	1	0		3	3	0.00%	13	12	8.33%
Property Total:		40	39	2.56%	154	107	43.93%	813	971	-16.27%
Preliminary Part 1 Crime Totals:		47	49	-4.08%	184	129	42.64%	979	1154	-15.16%
Current 7 Day Period:		7/14/2024 - 7/20/2024			Prior 7 Day Period:		7/7/2024 - 7/13/2024			
Current 28 Day Period:		6/23/2024 - 7/20/2024			Prior 28 Day Period:		5/26/2024 - 6/22/2024			
Current YTD Day Period:		1/1/2024 - 7/20/2024			Prior YTD Period:		1/1/2023 - 7/20/2023			

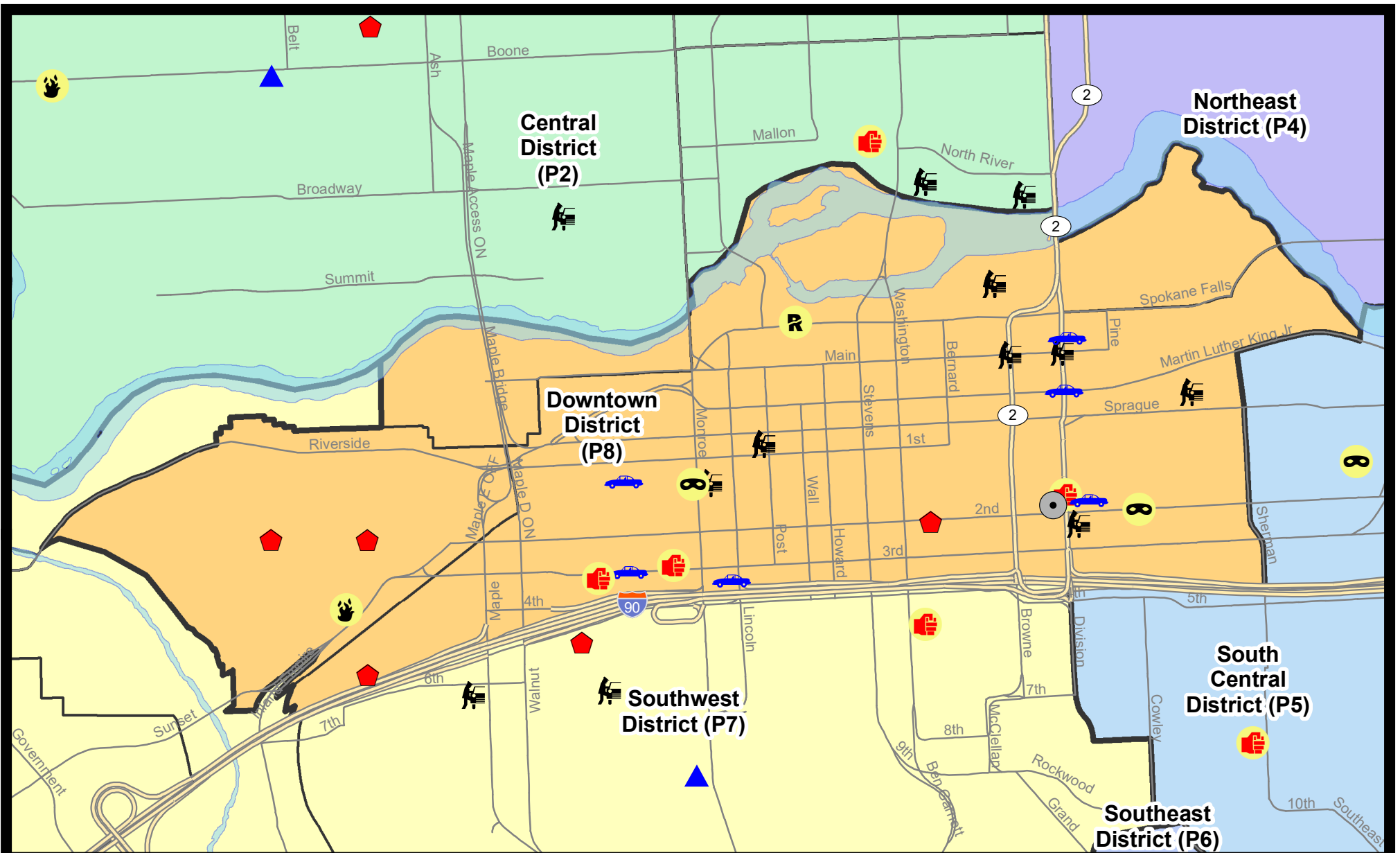
Prepared by SPD Crime Analysis Office - Monday, July 22, 2024

NOTE: SPD moved from UCR to the NIBRS reporting standard on 10/4/16 following the transition to a new RMS System. [Numbers on CompStat reports prior to this date should not be used as a comparison to those on this report.](#) Additional info on these reporting standards can be found on the FBI website: <https://ucr.fbi.gov/nibrs-overview>

This chart represents Preliminary counts of selected crime categories from Police Case Reports. Full statistical analysis to determine the confidence level of this data has not been performed. The % change columns on the preliminary counts differ from the percentage change on the NIBRS crime report, sometimes significantly. The CompStat report is designed for operational use and includes only selected NIBRS categories and coding less complex than full NIBRS rules. Official statistics for these and other NIBRS categories can be found on WASPC & FBI websites once available.



Note: On 1/8/23 boundary changes incorporated portions of P7 into the Downtown Precinct (SPD8BA and SPD8PV); Consequently activity in P8 will appear higher if compared to printed CompStat reports prior to 1/8/23



City of Spokane
Downtown District (P8)
Selected
Crime Types
2024-07-14 to 2024-07-20

Prepared By:
Crime Analysis Unit
Spokane Police Department

Legend


NIBRS Events

-  Criminal Homicide
-  Robbery Commercial
-  Aggravated Assault
-  Burglary Commercial
-  Rape
-  Robbery Person
-  Burglary Residential
-  Vehicle Prowling
-  Burglary Garage
-  Arson
-  Vehicle Theft

Cases Represent LERMS Crime Codes
 Points may indicate multiple events
 Note: Veh Prowl is only Larceny category displayed



For Additional Information on Incidents
 pertaining to an Area, Trend, or Pattern
 Contact Information Analysis



THIS IS NOT A LEGAL DOCUMENT:
 The information shown on this map is compiled
 from various sources and is subject to constant
 revision. Information shown on this map should
 not be used to determine the location of facilities
 in relationship to property lines, section lines,
 streets, etc.

Sunday - Saturday

7/14/2024 TO 7/20/2024

SW - Downtown District (P8)



A/C	Offense Statute	Address	Reported Date	Dist
C	ASSAULT 2D	DOWNTOWN	7/16/2024	P8
<u>SPD8BA</u>				
C	ARSON 2D	1900 W 4TH AVE	7/15/2024	P7
A	RESIDENTIAL BURGLARY	2100 W 2ND AVE	7/18/2024	P8
C	RESIDENTIAL BURGLARY	1900 W 2ND AVE	7/20/2024	P8
C	THEFT 3D ALL OTHER	2100 W 2ND AVE	7/14/2024	P8
<u>SPD8EC</u>				
C	ASSAULT 3D WEAPON OR NEGLIGENT INJURY	E SHORT AVE / S DIVISION ST	7/18/2024	P8
C	ROBBERY 1D PERSON	E 2ND AVE / S COWLEY ST	7/14/2024	P8
C	THEFT 1D POCKET PICKING	100 E 3RD AVE	7/17/2024	P8
C	THEFT 2D FROM MOTOR VEHICLE	0 N GRANT ST	7/15/2024	P8
C	THEFT 3D FROM BUILDING	0 E 3RD AVE	7/14/2024	P8
C	THEFT 3D FROM MOTOR VEHICLE	200 S DIVISION ST	7/14/2024	P8
C	THEFT 3D FROM MOTOR VEHICLE	W MAIN AVE / N DIVISION ST	7/15/2024	P8
C	THEFT OF MOTOR VEHICLE	N DIVISION ST / W RIVERSIDE AVE	7/14/2024	P8
C	THEFT OF MOTOR VEHICLE	200 N DIVISION ST	7/15/2024	P8
C	THEFT OF MOTOR VEHICLE	100 S DIVISION ST	7/15/2024	P8
<u>SPD8RS</u>				
C	ASSAULT 2D	1000 W 3RD AVE	7/14/2024	P8
C	ASSAULT 2D	1200 W 3RD AVE	7/19/2024	P8
C	BURGLARY 2D COMMERCIAL	100 S DIVISION ST	7/19/2024	P8
C	RAPE 3D		7/15/2024	P8
C	RESIDENTIAL BURGLARY	300 W 2ND AVE	7/15/2024	P8
C	RESIDENTIAL BURGLARY	500 S ELM ST	7/17/2024	P8
C	ROBBERY 1D PERSON	100 S MONROE ST	7/18/2024	P8
C	THEFT 2D ALL OTHER	600 W MAIN AVE	7/16/2024	P8
C	THEFT 2D ALL OTHER	700 W RIVERSIDE AVE	7/16/2024	P8
C	THEFT 2D ALL OTHER	500 N HOWARD ST	7/18/2024	P8
C	THEFT 2D ALL OTHER	700 W MAIN AVE	7/18/2024	
C	THEFT 2D FROM BUILDING	100 S WASHINGTON ST	7/16/2024	P8
C	THEFT 2D FROM MOTOR VEHICLE	N BROWNE ST / W MAIN AVE	7/20/2024	P8
C	THEFT 3D ALL OTHER	S POST ST / W 1ST AVE	7/15/2024	P8
C	THEFT 3D ALL OTHER	500 S ELM ST	7/17/2024	P8
A	THEFT 3D ALL OTHER	900 W MAIN AVE	7/17/2024	P8
C	THEFT 3D ALL OTHER	900 W MAIN AVE	7/20/2024	P8
C	THEFT 3D ALL OTHER	100 S JEFFERSON ST	7/20/2024	P8
C	THEFT 3D FROM BUILDING	200 W 1ST AVE	7/14/2024	P8

A/C	Offense Statute	Address	Reported Date	Dist
C	THEFT 3D FROM BUILDING	800 W MAIN AVE	7/15/2024	P8
C	THEFT 3D FROM BUILDING	200 N DIVISION ST	7/14/2024	
C	THEFT 3D FROM MOTOR VEHICLE	300 N SPOKANE FALLS CT	7/14/2024	P8
C	THEFT 3D FROM MOTOR VEHICLE	300 N SPOKANE FALLS CT	7/14/2024	P8
C	THEFT 3D FROM MOTOR VEHICLE	0 S POST ST	7/19/2024	P8
C	THEFT 3D SHOPLIFTING	900 W 3RD AVE	7/20/2024	P8
C	THEFT 3D SHOPLIFTING	200 W 3RD AVE	7/18/2024	
C	THEFT 3D SHOPLIFTING	700 W MAIN AVE	7/20/2024	
C	THEFT OF A FIREARM FROM MOTOR VEHICLE	100 S MONROE ST	7/16/2024	P8
C	THEFT OF A FIREARM FROM MOTOR VEHICLE	0 S POST ST	7/19/2024	P8
C	THEFT OF MOTOR VEHICLE	900 W 3RD AVE	7/16/2024	P8
C	THEFT OF MOTOR VEHICLE	W RAILROAD ALLEY AVE / S JEFFERSON ST	7/17/2024	P4
C	THEFT OF MOTOR VEHICLE	W 3RD AVE / S JEFFERSON ST	7/17/2024	P8



Other Jurisdiction or Unk District

Preliminary IBR Counts

NIBRS Categories (Part 1 Selected)		7 Day Comparison			28 Day Comparison			YTD Comparison		
		Current	Prior	Percent	Current	Prior	Percent	Current	Prior	Percent
Violent	Criminal Homicide	0	0		0	0		0	0	
	Rape	0	0		0	1	-100.00%	1	5	-80.00%
	Robbery - Commercial	0	0		0	0		0	0	
	Robbery - Person	0	0		0	1	-100.00%	1	1	0.00%
	Aggravated Assault - Non DV	0	0		0	0		2	0	
	Aggravated Assault - DV	0	0		0	0		0	0	
Violent Total:		0	0		0	2	-100.00%	4	6	-33.33%
Property	Burglary - Residential	0	0		0	0		0	0	
	Burglary Garage	0	0		0	0		0	0	
	Burglary Commercial	0	0		0	0		0	1	-100.00%
	Larceny	1	1	0.00%	3	0		13	15	-13.33%
	Vehicle Theft	0	0		0	1	-100.00%	4	0	
	Arson	0	0		0	0		0	0	
Property Total:		1	1	0.00%	3	1	200.00%	17	16	6.25%
Preliminary Part 1 Crime Totals:		1	1	0.00%	3	3	0.00%	21	22	-4.55%
Current 7 Day Period:		7/14/2024 - 7/20/2024			Prior 7 Day Period:		7/7/2024 - 7/13/2024			
Current 28 Day Period:		6/23/2024 - 7/20/2024			Prior 28 Day Period:		5/26/2024 - 6/22/2024			
Current YTD Day Period:		1/1/2024 - 7/20/2024			Prior YTD Period:		1/1/2023 - 7/20/2023			

Prepared by SPD Crime Analysis Office - Monday, July 22, 2024

NOTE: SPD moved from UCR to the NIBRS reporting standard on 10/4/16 following the transition to a new RMS System. [Numbers on CompStat reports prior to this date should not be used as a comparison to those on this report.](#) Additional info on these reporting standards can be found on the FBI website: <https://ucr.fbi.gov/nibrs-overview>

This chart represents Preliminary counts of selected crime categories from Police Case Reports. Full statistical analysis to determine the confidence level of this data has not been performed. The % change columns on the preliminary counts differ from the percentage change on the NIBRS crime report, sometimes significantly. The CompStat report is designed for operational use and includes only selected NIBRS categories and coding less complex than full NIBRS rules. Official statistics for these and other NIBRS categories can be found on WASPC & FBI websites once available.

Sunday - Saturday

7/14/2024 TO 7/20/2024

Other Jurisdiction/Unk District



A/C **Offense Statute**

Address

Reported Date

Dist

C THEFT 3D ALL OTHER

7/19/2024