

# SPOKANE POLICE DEPARTMENT

## PRELIMINARY CITYWIDE IBR CRIME REPORT



### Preliminary IBR Counts

CHIEF OF POLICE

Justin Lundgren

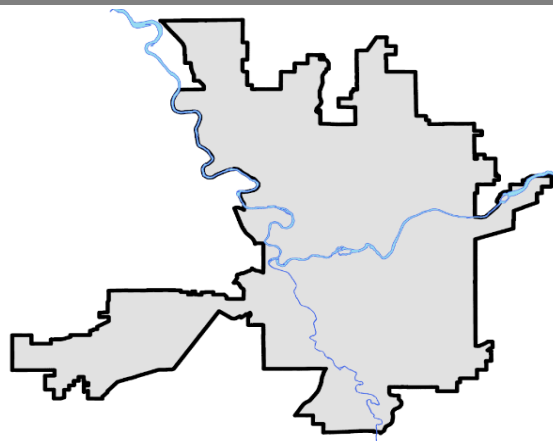
Period Ending: Saturday, July 13, 2024

NIBRS Categories (Part 1 Selected)	7 Day Comparison			28 Day Comparison			YTD Comparison		
	Current	Prior	Percent	Current	Prior	Percent	Current	Prior	Percent
<b>Violent</b>									
Criminal Homicide	1	0		3	2	50.00%	10	9	11.11%
Rape	4	4	0.00%	16	22	-27.27%	110	131	-16.03%
Robbery - Commercial	1	2	-50.00%	9	3	200.00%	55	55	0.00%
Robbery - Person	6	3	100.00%	16	17	-5.88%	123	127	-3.15%
Aggravated Assault - Non DV	11	13	-15.38%	49	38	28.95%	286	331	-13.60%
Aggravated Assault - DV	10	9	11.11%	36	29	24.14%	199	193	3.11%
<b>Violent Total:</b>	<b>33</b>	<b>31</b>	<b>6.45%</b>	<b>129</b>	<b>111</b>	<b>16.22%</b>	<b>783</b>	<b>846</b>	<b>-7.45%</b>
<b>Property</b>									
Burglary - Residential	11	11	0.00%	36	42	-14.29%	321	466	-31.12%
Burglary Garage	8	11	-27.27%	37	36	2.78%	195	277	-29.60%
Burglary Commercial	11	9	22.22%	35	36	-2.78%	256	316	-18.99%
Larceny	171	156	9.62%	649	633	2.53%	4371	5053	-13.50%
Vehicle Theft	22	15	46.67%	82	102	-19.61%	666	876	-23.97%
Arson	3	3	0.00%	11	8	37.50%	62	46	34.78%
<b>Property Total:</b>	<b>226</b>	<b>205</b>	<b>10.24%</b>	<b>850</b>	<b>857</b>	<b>-0.82%</b>	<b>5871</b>	<b>7034</b>	<b>-16.53%</b>
<b>Preliminary Part 1 Crime Totals:</b>	<b>259</b>	<b>236</b>	<b>9.75%</b>	<b>979</b>	<b>968</b>	<b>1.14%</b>	<b>6654</b>	<b>7880</b>	<b>-15.56%</b>
<b>Current 7 Day Period:</b>	7/7/2024 - 7/13/2024			<b>Prior 7 Day Period:</b>	6/30/2024 - 7/6/2024				
<b>Current 28 Day Period:</b>	6/16/2024 - 7/13/2024			<b>Prior 28 Day Period:</b>	5/19/2024 - 6/15/2024				
<b>Current YTD Day Period:</b>	1/1/2024 - 7/13/2024			<b>Prior YTD Period:</b>	1/1/2023 - 7/13/2023				

Prepared by SPD Crime Analysis Office - Monday, July 15, 2024

**NOTE:** SPD moved from UCR to the NIBRS reporting standard on 10/4/16 following the transition to a new RMS System. [Numbers on CompStat reports prior to this date should not be used as a comparison to those on this report.](#) Additional info on these reporting standards can be found on the FBI website: <https://ucr.fbi.gov/nibrs-overview>

This chart represents Preliminary counts of selected crime categories from Police Case Reports. Full statistical analysis to determine the confidence level of this data has not been performed. The % change columns on the preliminary counts differ from the percentage change on the NIBRS crime report, sometimes significantly. The CompStat report is designed for operational use and includes only selected NIBRS categories and coding less complex than full NIBRS rules. Official statistics for these and other NIBRS categories can be found on WASPC & FBI websites once available.



# SPOKANE POLICE DEPARTMENT

## Northwest Precinct

## ADAM Sector

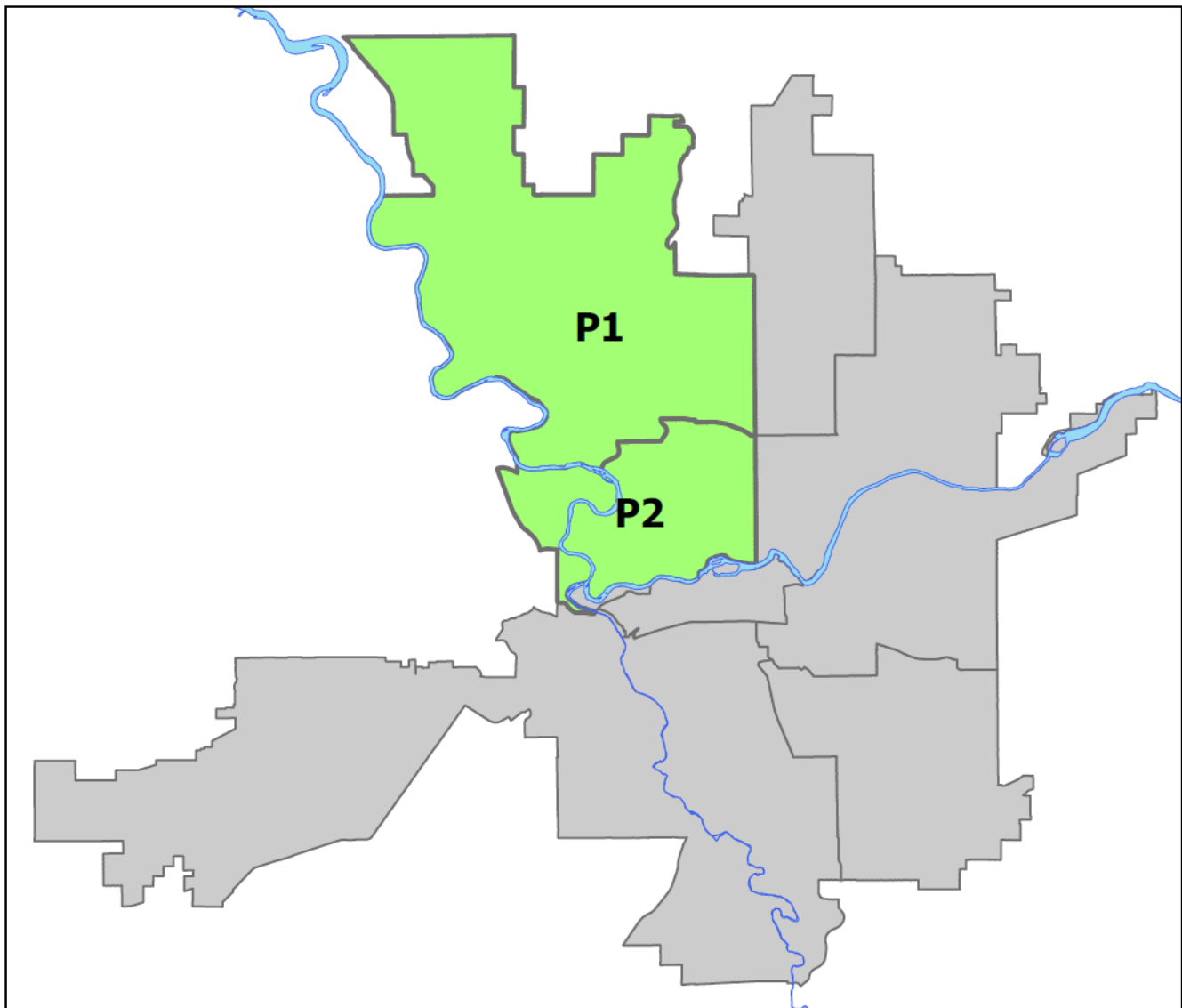


### PSA Commander

Captain Tom Hendren

Northwest District (P1)

Central District (P2)



# NORTHWEST PRECINCT (P1, P2) ADAM SECTOR



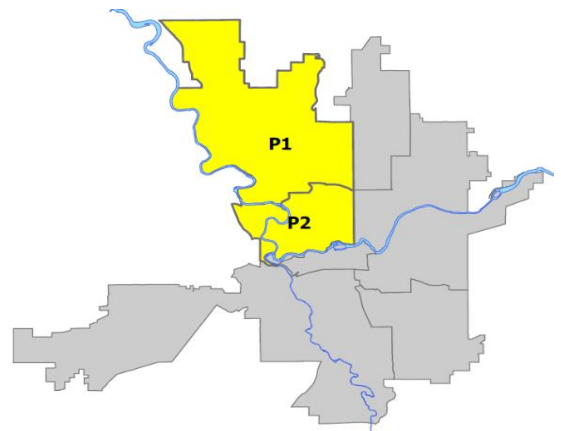
## Preliminary IBR Counts

NIBRS Categories (Part 1 Selected)	7 Day Comparison			28 Day Comparison			YTD Comparison		
	Current	Prior	Percent	Current	Prior	Percent	Current	Prior	Percent
<b>Violent</b>									
Criminal Homicide	1	0		2	1	100.00%	4	2	100.00%
Rape	2	0		4	4	0.00%	33	31	6.45%
Robbery - Commercial	0	1	-100.00%	2	0		10	7	42.86%
Robbery - Person	0	1	-100.00%	3	2	50.00%	19	20	-5.00%
Aggravated Assault - Non DV	5	5	0.00%	20	9	122.22%	64	60	6.67%
Aggravated Assault - DV	2	3	-33.33%	10	7	42.86%	59	52	13.46%
<b>Violent Total:</b>	<b>10</b>	<b>10</b>	<b>0.00%</b>	<b>41</b>	<b>23</b>	<b>78.26%</b>	<b>189</b>	<b>172</b>	<b>9.88%</b>
<b>Property</b>									
Burglary - Residential	6	4	50.00%	17	11	54.55%	108	134	-19.40%
Burglary Garage	1	6	-83.33%	19	14	35.71%	64	90	-28.89%
Burglary Commercial	2	0		7	9	-22.22%	59	71	-16.90%
Larceny	42	47	-10.64%	173	176	-1.70%	1205	1098	9.74%
Vehicle Theft	9	3	200.00%	31	26	19.23%	188	210	-10.48%
Arson	0	0		0	1	-100.00%	16	13	23.08%
<b>Property Total:</b>	<b>60</b>	<b>60</b>	<b>0.00%</b>	<b>247</b>	<b>237</b>	<b>4.22%</b>	<b>1640</b>	<b>1616</b>	<b>1.49%</b>
<b>Preliminary Part 1 Crime Totals:</b>	<b>70</b>	<b>70</b>	<b>0.00%</b>	<b>288</b>	<b>260</b>	<b>10.77%</b>	<b>1829</b>	<b>1788</b>	<b>2.29%</b>
<b>Current 7 Day Period:</b>	7/7/2024 - 7/13/2024			<b>Prior 7 Day Period:</b>	6/30/2024 - 7/6/2024				
<b>Current 28 Day Period:</b>	6/16/2024 - 7/13/2024			<b>Prior 28 Day Period:</b>	5/19/2024 - 6/15/2024				
<b>Current YTD Day Period:</b>	1/1/2024 - 7/13/2024			<b>Prior YTD Period:</b>	1/1/2023 - 7/13/2023				

Prepared by SPD Crime Analysis Office - Monday, July 15, 2024

**NOTE:** SPD moved from UCR to the NIBRS reporting standard on 10/4/16 following the transition to a new RMS System. [Numbers on CompStat reports prior to this date should not be used as a comparison to those on this report.](#) Additional info on these reporting standards can be found on the FBI website: <https://ucr.fbi.gov/nibrs-overview>

This chart represents Preliminary counts of selected crime categories from Police Case Reports. Full statistical analysis to determine the confidence level of this data has not been performed. The % change columns on the preliminary counts differ from the percentage change on the NIBRS crime report, sometimes significantly. The CompStat report is designed for operational use and includes only selected NIBRS categories and coding less complex than full NIBRS rules. Official statistics for these and other NIBRS categories can be found on WASPC & FBI websites once available.



Note: On 1/8/23 boundary changes were implemented dividing the North Precinct into two (NW and NE). The Northwest Precinct ADAM Sector consists of P1 and P2; Consequently this page did not exist on printed CompStat reports prior to 1/8/23



# NW - Northwest District (P1)

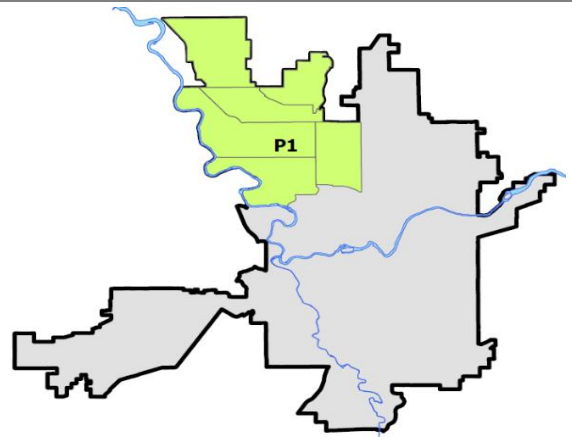
## Preliminary IBR Counts

NIBRS Categories (Part 1 Selected)		7 Day Comparison			28 Day Comparison			YTD Comparison		
		Current	Prior	Percent	Current	Prior	Percent	Current	Prior	Percent
<b>Violent</b>	Criminal Homicide	1	0		2	1	100.00%	4	0	
	Rape	0	0		1	2	-50.00%	21	15	40.00%
	Robbery - Commercial	0	0		1	0		4	0	
	Robbery - Person	0	1	-100.00%	2	1	100.00%	7	10	-30.00%
	Aggravated Assault - Non DV	4	1	300.00%	8	6	33.33%	29	27	7.41%
	Aggravated Assault - DV	0	0		4	3	33.33%	27	26	3.85%
<b>Violent Total:</b>		<b>5</b>	<b>2</b>	<b>150.00%</b>	<b>18</b>	<b>13</b>	<b>38.46%</b>	<b>92</b>	<b>78</b>	<b>17.95%</b>
<b>Property</b>	Burglary - Residential	2	2	0.00%	7	5	40.00%	49	71	-30.99%
	Burglary Garage	0	2	-100.00%	10	8	25.00%	38	57	-33.33%
	Burglary Commercial	1	0		3	5	-40.00%	26	17	52.94%
	Larceny	17	19	-10.53%	75	92	-18.48%	556	545	2.02%
	Vehicle Theft	6	1	500.00%	15	10	50.00%	77	81	-4.94%
	Arson	0	0		0	1	-100.00%	2	6	-66.67%
<b>Property Total:</b>		<b>26</b>	<b>24</b>	<b>8.33%</b>	<b>110</b>	<b>121</b>	<b>-9.09%</b>	<b>748</b>	<b>777</b>	<b>-3.73%</b>
<b>Preliminary Part 1 Crime Totals:</b>		<b>31</b>	<b>26</b>	<b>19.23%</b>	<b>128</b>	<b>134</b>	<b>-4.48%</b>	<b>840</b>	<b>855</b>	<b>-1.75%</b>
<b>Current 7 Day Period:</b>		7/7/2024 - 7/13/2024			<b>Prior 7 Day Period:</b>		6/30/2024 - 7/6/2024			
<b>Current 28 Day Period:</b>		6/16/2024 - 7/13/2024			<b>Prior 28 Day Period:</b>		5/19/2024 - 6/15/2024			
<b>Current YTD Day Period:</b>		1/1/2024 - 7/13/2024			<b>Prior YTD Period:</b>		1/1/2023 - 7/13/2023			

Prepared by SPD Crime Analysis Office - Monday, July 15, 2024

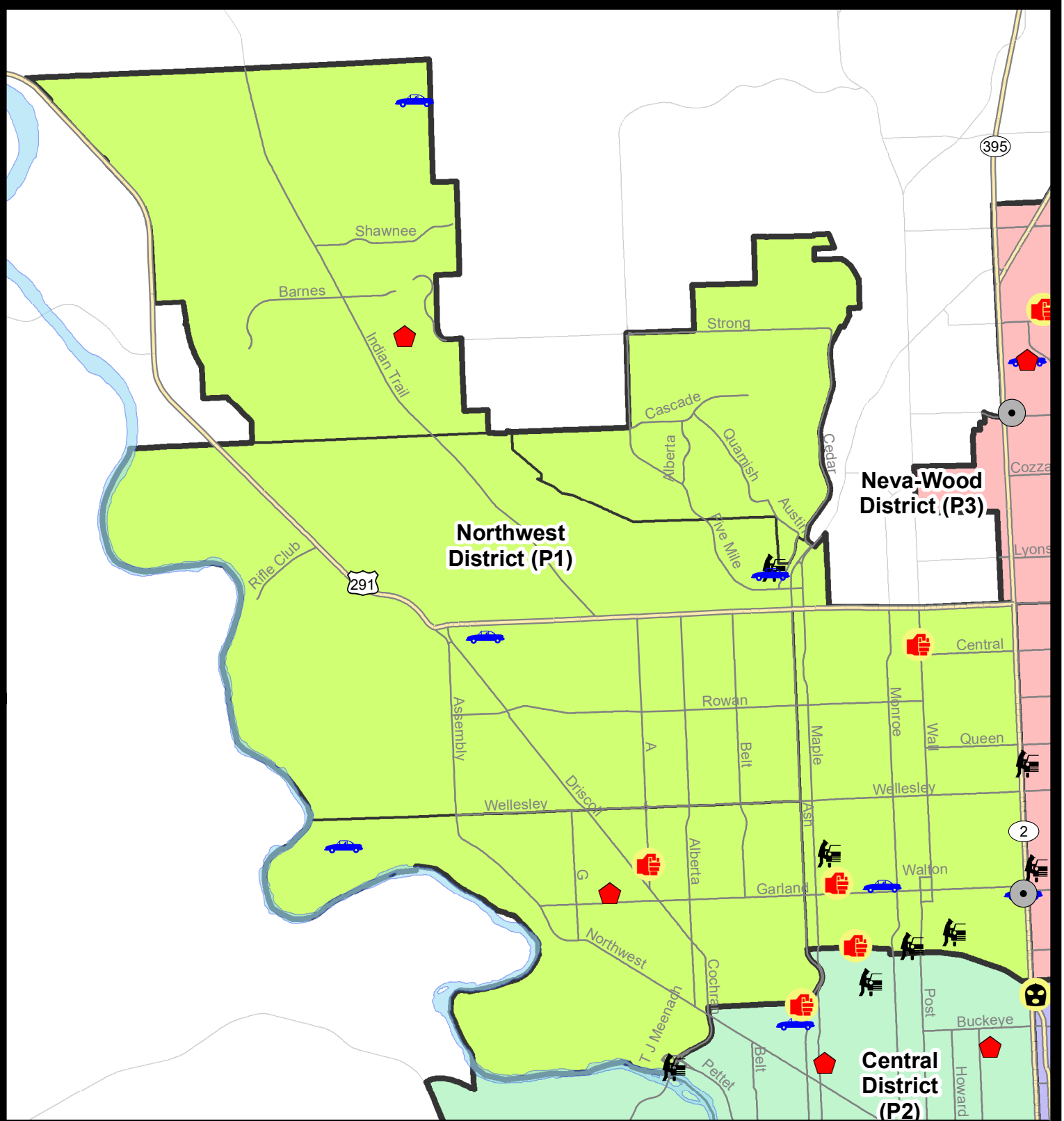
**NOTE:** SPD moved from UCR to the NIBRS reporting standard on 10/4/16 following the transition to a new RMS System. [Numbers on CompStat reports prior to this date should not be used as a comparison to those on this report.](#) Additional info on these reporting standards can be found on the FBI website: <https://ucr.fbi.gov/nibrs-overview>

This chart represents Preliminary counts of selected crime categories from Police Case Reports. Full statistical analysis to determine the confidence level of this data has not been performed. The % change columns on the preliminary counts differ from the percentage change on the NIBRS crime report, sometimes significantly. The CompStat report is designed for operational use and includes only selected NIBRS categories and coding less complex than full NIBRS rules. Official statistics for these and other NIBRS categories can be found on WASPC & FBI websites once available.



Note: On 1/8/23 a boundary change to P1 added a portion of the prior area to P2 (SPA2EG); Consequently activity in P1 will appear a bit lower if compared to printed CompStat reports prior to 1/8/23





**Northwest District (P1)**

**Neva-Wood District (P3)**

**Central District (P2)**

**City of Spokane**  
**Northwest District (P1)**  
**Selected Crime Codes**  
**2024-07-07 to 2024-07-13**  
 Prepared By:  
**Crime Analysis Unit**  
**Spokane Police Department**

**Legend**

**NIBRS Events**


*Cases Represent LERMS Crime Codes  
 Points may indicate multiple events  
 Note: Veh Prowl is only Larceny displayed*

**SPokane POLICE**

*For Additional Information on Incidents pertaining to an Area, Trend, or Pattern Contact Information Analysis*

0 0.25 0.5 1 Miles

**Geographic Information System**

**SPokane**

THIS IS NOT A LEGAL DOCUMENT. The information shown on this map is compiled from various sources and is subject to constant revision. Information shown on this map should not be used to determine the location of facilities in relationship to property lines, section lines, streets, etc.

Sunday - Saturday

7/7/2024 TO 7/13/2024

NW - Northwest District (P1)



<u>A/C</u>	<u>Offense Statute</u>	<u>Address</u>	<u>Reported Date</u>	<u>Dist</u>
<b><u>SPA1AD</u></b>				
C	DRIVE BY SHOOTING	W ROCKWELL AVE / N A ST	7/8/2024	P1
C	RESIDENTIAL BURGLARY	3200 W WALTON AVE	7/8/2024	P1
C	TAKING MOTOR VEHICLE WITHOUT PERMISSION 2D	4500 N WINDSOR DR	7/10/2024	P1
C	THEFT 1D ALL OTHER	3200 W WALTON AVE	7/8/2024	P1
C	THEFT 3D ALL OTHER	2500 W WELLESLEY AVE	7/13/2024	P1
C	THEFT 3D FROM BUILDING	2300 W WELLESLEY AVE	7/10/2024	P1
C	THEFT 3D FROM BUILDING	2300 W WELLESLEY AVE	7/11/2024	P1
<b><u>SPA1BS</u></b>				
C	THEFT 3D FROM MOTOR VEHICLE	1800 W NORTHRIDGE CT	7/12/2024	P1
C	THEFT 3D SHOPLIFTING	1700 W FRANCIS AVE	7/8/2024	P1
C	THEFT OF MOTOR VEHICLE	1800 W NORTHRIDGE CT	7/12/2024	P1
<b><u>SPA1FM</u></b>				
C	THEFT 1D FROM BUILDING	7800 N PANORAMA DR	7/10/2024	P1
<b><u>SPA1IT</u></b>				
C	RESIDENTIAL BURGLARY	4700 W DEREK AVE	7/9/2024	P1
C	THEFT 3D FROM BUILDING	5000 W PROSPERITY LN	7/8/2024	P1
C	THEFT OF A FIREARM FROM BUILDING	10400 N WIEBER DR	7/8/2024	P1
C	THEFT OF MOTOR VEHICLE	4500 W BEDFORD AVE	7/11/2024	P1
<b><u>SPA1NH</u></b>				
C	ASSAULT 1D	1300 W COURTLAND AVE	7/7/2024	P1
C	BURGLARY 2D COMMERCIAL	3800 N DIVISION ST	7/10/2024	P1
C	DRIVE BY SHOOTING	5900 N WALL ST	7/13/2024	P1
C	HARASSMENT FELONY WEAPON INVOLVED	3900 N CEDAR ST	7/12/2024	P1
C	MURDER 2D	1300 W COURTLAND AVE	7/7/2024	P1
C	THEFT 2D FROM MOTOR VEHICLE	800 W CORA AVE	7/8/2024	P1
C	THEFT 2D FROM MOTOR VEHICLE	500 W GLASS AVE	7/7/2024	P1
C	THEFT 3D ALL OTHER	1100 W JOSEPH AVE	7/8/2024	P1
A	THEFT 3D FROM MOTOR VEHICLE	4200 N WALNUT ST	7/13/2024	P1
C	THEFT 3D VEHICLE PARTS AND ACCESSORIES	5100 N HAWTHORNE ST	7/8/2024	P1
C	THEFT OF MOTOR VEHICLE	3900 N MADISON ST	7/9/2024	P1
C	THEFT OF MOTOR VEHICLE	3800 N DIVISION ST	7/10/2024	P1
<b><u>SPA1NW</u></b>				
C	MAIL THEFT	6000 W WIND RIVER DR	7/12/2024	P1
C	THEFT 1D ALL OTHER	6000 N SUTHERLIN ST	7/12/2024	P1
A	THEFT 3D ALL OTHER	6000 N FLEMING ST	7/13/2024	P1
C	THEFT OF MOTOR VEHICLE	6000 N SUTHERLIN ST	7/13/2024	P1



# NW - North Central District (P2)

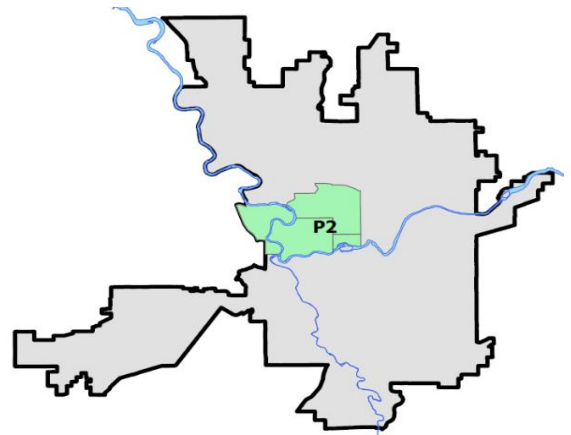
## Preliminary IBR Counts

NIBRS Categories (Part 1 Selected)		7 Day Comparison			28 Day Comparison			YTD Comparison		
		Current	Prior	Percent	Current	Prior	Percent	Current	Prior	Percent
<b>Violent</b>	Criminal Homicide	0	0		0	0		0	2	-100.00%
	Rape	2	0		3	2	50.00%	12	16	-25.00%
	Robbery - Commercial	0	1	-100.00%	1	0		6	7	-14.29%
	Robbery - Person	0	0		1	1	0.00%	12	10	20.00%
	Aggravated Assault - Non DV	1	4	-75.00%	12	3	300.00%	35	33	6.06%
	Aggravated Assault - DV	2	3	-33.33%	6	4	50.00%	32	26	23.08%
<b>Violent Total:</b>		<b>5</b>	<b>8</b>	<b>-37.50%</b>	<b>23</b>	<b>10</b>	<b>130.00%</b>	<b>97</b>	<b>94</b>	<b>3.19%</b>
<b>Property</b>	Burglary - Residential	4	2	100.00%	10	6	66.67%	59	63	-6.35%
	Burglary Garage	1	4	-75.00%	9	6	50.00%	26	33	-21.21%
	Burglary Commercial	1	0		4	4	0.00%	33	54	-38.89%
	Larceny	25	28	-10.71%	98	84	16.67%	649	553	17.36%
	Vehicle Theft	3	2	50.00%	16	16	0.00%	111	129	-13.95%
	Arson	0	0		0	0		14	7	100.00%
<b>Property Total:</b>		<b>34</b>	<b>36</b>	<b>-5.56%</b>	<b>137</b>	<b>116</b>	<b>18.10%</b>	<b>892</b>	<b>839</b>	<b>6.32%</b>
<b>Preliminary Part 1 Crime Totals:</b>		<b>39</b>	<b>44</b>	<b>-11.36%</b>	<b>160</b>	<b>126</b>	<b>26.98%</b>	<b>989</b>	<b>933</b>	<b>6.00%</b>
<b>Current 7 Day Period:</b>		7/7/2024 - 7/13/2024			<b>Prior 7 Day Period:</b>		6/30/2024 - 7/6/2024			
<b>Current 28 Day Period:</b>		6/16/2024 - 7/13/2024			<b>Prior 28 Day Period:</b>		5/19/2024 - 6/15/2024			
<b>Current YTD Day Period:</b>		1/1/2024 - 7/13/2024			<b>Prior YTD Period:</b>		1/1/2023 - 7/13/2023			

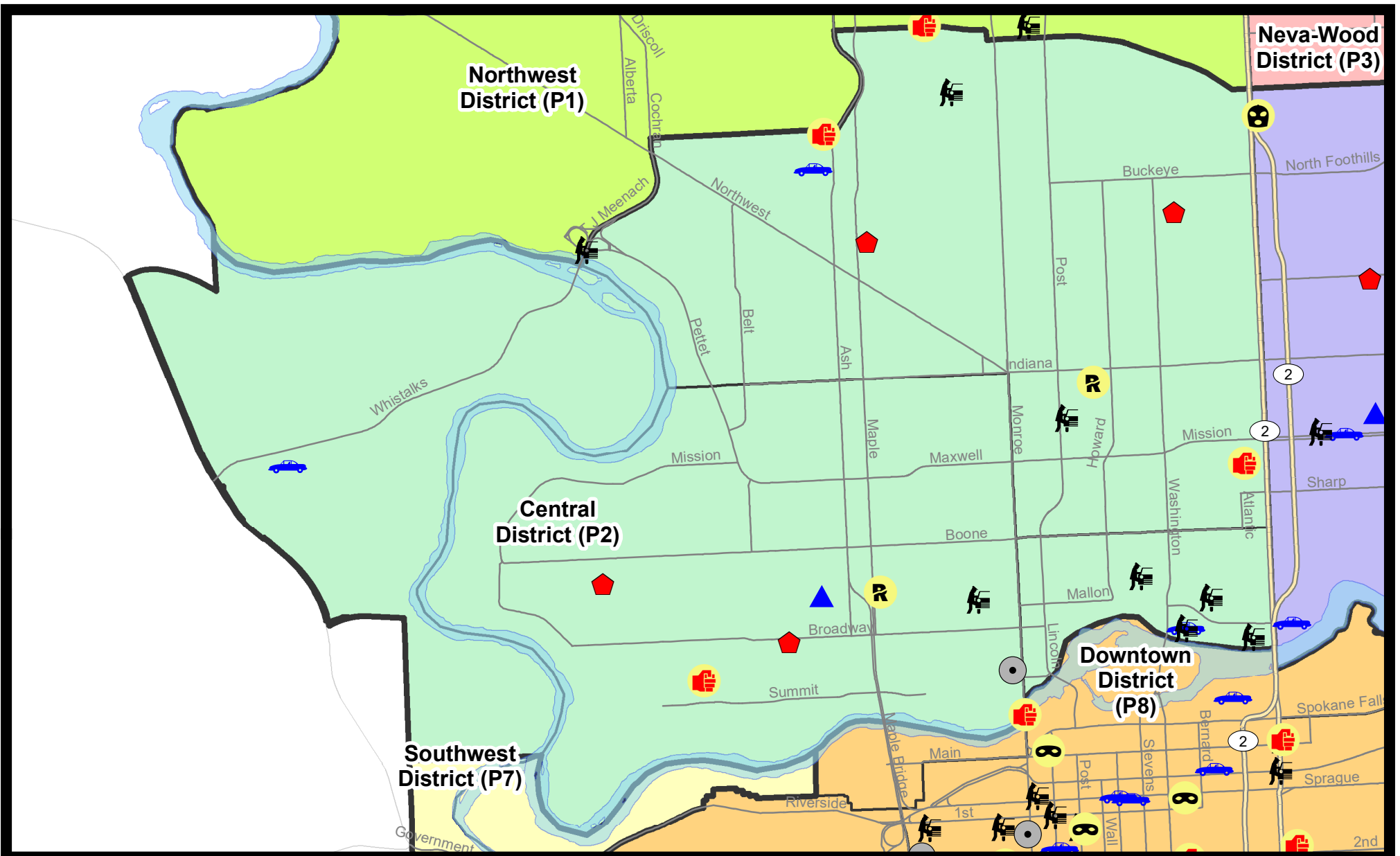
Prepared by SPD Crime Analysis Office - Monday, July 15, 2024

**NOTE:** SPD moved from UCR to the NIBRS reporting standard on 10/4/16 following the transition to a new RMS System. [Numbers on CompStat reports prior to this date should not be used as a comparison to those on this report.](#) Additional info on these reporting standards can be found on the FBI website: <https://ucr.fbi.gov/nibrs-overview>

This chart represents Preliminary counts of selected crime categories from Police Case Reports. Full statistical analysis to determine the confidence level of this data has not been performed. The % change columns on the preliminary counts differ from the percentage change on the NIBRS crime report, sometimes significantly. The CompStat report is designed for operational use and includes only selected NIBRS categories and coding less complex than full NIBRS rules. Official statistics for these and other NIBRS categories can be found on WASPC & FBI websites once available.



Note: On 1/8/23 a boundary change to P2 added a portion of the P1 area into P2 (SPA2EG); Consequently activity in P2 will appear a bit higher if compared to printed CompStat reports prior to 1/8/23



**City of Spokane**  
**Central District (P2)**  
**Selected**  
**Crime Types**  
**2024-07-07 to 2024-07-13**  
 Prepared By:  
**Crime Analysis Unit**  
**Spokane Police Department**

**Legend**


**NIBRS Events**

- Criminal Homicide
- Robbery Commercial
- Aggravated Assault
- Burglary Commercial
- Rape
- Robbery Person
- Burglary Residential
- Vehicle Prowling
- Burglary Garage
- Vehicle Theft
- Arson

*Cases Represent LERMS Crime Codes  
 Points may indicate multiple events  
 Note: Veh Prowl is only Larceny category displayed*



*For Additional Information on Incidents  
 pertaining to an Area, Trend, or Pattern  
 Contact Information Analysis*



**THIS IS NOT A LEGAL DOCUMENT:**  
*The information shown on this map is compiled from various sources and is subject to constant revision. Information shown on this map should not be used to determine the location of facilities in relationship to property lines, section lines, streets, etc.*

Sunday - Saturday

7/7/2024 TO 7/13/2024

NW - Central District (P2)



<u>A/C</u>	<u>Offense Statute</u>	<u>Address</u>	<u>Reported Date</u>	<u>Dist</u>
<b><u>SPA2EG</u></b>				
C	ASSAULT 2D	1700 W FAIRVIEW AVE	7/11/2024	P1
C	ASSAULT 2D	0 W SINTO AVE	7/12/2024	P1
C	MAIL THEFT	500 W SINTO AVE	7/10/2024	P2
C	RAPE 2D		7/10/2024	P2
C	RESIDENTIAL BURGLARY	2500 N CALISPEL ST	7/12/2024	P1
C	RESIDENTIAL BURGLARY	1500 W JACKSON AVE	7/13/2024	P2
C	THEFT 2D ALL OTHER	1800 N WALL ST	7/8/2024	P2
C	THEFT 2D FROM BUILDING	2200 N ASH ST	7/7/2024	P2
C	THEFT 2D FROM MOTOR VEHICLE	W DOWNRIVER DR / N PETTET DR	7/10/2024	P1
C	THEFT 3D ALL OTHER	1000 W MANSFIELD AVE	7/10/2024	P2
C	THEFT 3D ALL OTHER	2100 N MONROE ST	7/11/2024	P2
C	THEFT 3D ALL OTHER	800 W FAIRVIEW AVE	7/12/2024	P2
C	THEFT 3D FROM BUILDING	1800 N WALL ST	7/7/2024	P2
A	THEFT 3D FROM MOTOR VEHICLE	700 W AUGUSTA AVE	7/8/2024	P1
C	THEFT 3D FROM MOTOR VEHICLE	3100 N JEFFERSON ST	7/7/2024	
C	THEFT 3D SHOPLIFTING	2100 W NORTHWEST BLVD	7/7/2024	P2
C	THEFT 3D SHOPLIFTING	1600 W NORTHWEST BLVD	7/8/2024	
C	THEFT 3D SHOPLIFTING	1600 W NORTHWEST BLVD	7/12/2024	
C	THEFT 3D VEHICLE PARTS AND ACCESSORIES	2200 N ASH ST	7/9/2024	P2
C	THEFT OF MOTOR VEHICLE	1700 W GRACE AVE	7/12/2024	P1
<b><u>SPA2RS</u></b>				
C	THEFT 2D FROM MOTOR VEHICLE	300 W NORTH RIVER DR	7/7/2024	P1
C	THEFT 2D FROM MOTOR VEHICLE	500 W JOE ALBI WAY	7/13/2024	P2
C	THEFT 3D FROM MOTOR VEHICLE	300 W NORTH RIVER DR	7/7/2024	P2
C	THEFT 3D FROM MOTOR VEHICLE	100 W NORTH RIVER DR	7/13/2024	P2
C	THEFT OF MOTOR VEHICLE	300 W NORTH RIVER DR	7/9/2024	P1
<b><u>SPA2WC</u></b>				
C	ASSAULT 2D	2300 W BRIDGE AVE	7/9/2024	P1
A	BURGLARY 1D GARAGE	900 N OAK ST	7/12/2024	P2
C	BURGLARY 2D COMMERCIAL	1000 W SUMMIT PKWY	7/8/2024	P2
C	RAPE 3D		7/9/2024	P1
C	RESIDENTIAL BURGLARY	2700 W GARDNER AVE	7/10/2024	P1
C	RESIDENTIAL BURGLARY	1900 W BROADWAY AVE	7/11/2024	P1
C	THEFT 2D ALL OTHER	1300 W BOONE AVE	7/9/2024	P2
C	THEFT 2D ALL OTHER	1500 W SHARP AVE	7/9/2024	P2
C	THEFT 2D FROM BUILDING	2000 W SHARP AVE	7/11/2024	P2
C	THEFT 2D FROM BUILDING	1700 N WALNUT ST	7/12/2024	P2

For protection of victim privacy, the entire address on sexual assault crimes has been redacted.

<b>A/C</b>	<b>Offense Statute</b>	<b>Address</b>	<b>Reported Date</b>	<b>Dist</b>
C	THEFT 3D ALL OTHER	1700 W MALLON AVE	7/8/2024	P2
C	THEFT 3D FROM MOTOR VEHICLE	1100 W MALLON AVE	7/10/2024	P2
<b><u>SPA2WH</u></b>				
C	THEFT 2D ALL OTHER	1600 N RIVER RIDGE BLVD	7/7/2024	
A	THEFT OF MOTOR VEHICLE	1600 N RIVER RIDGE BLVD	7/12/2024	P2

# SPOKANE POLICE DEPARTMENT

## Northeast Precinct

## BAKER Sector

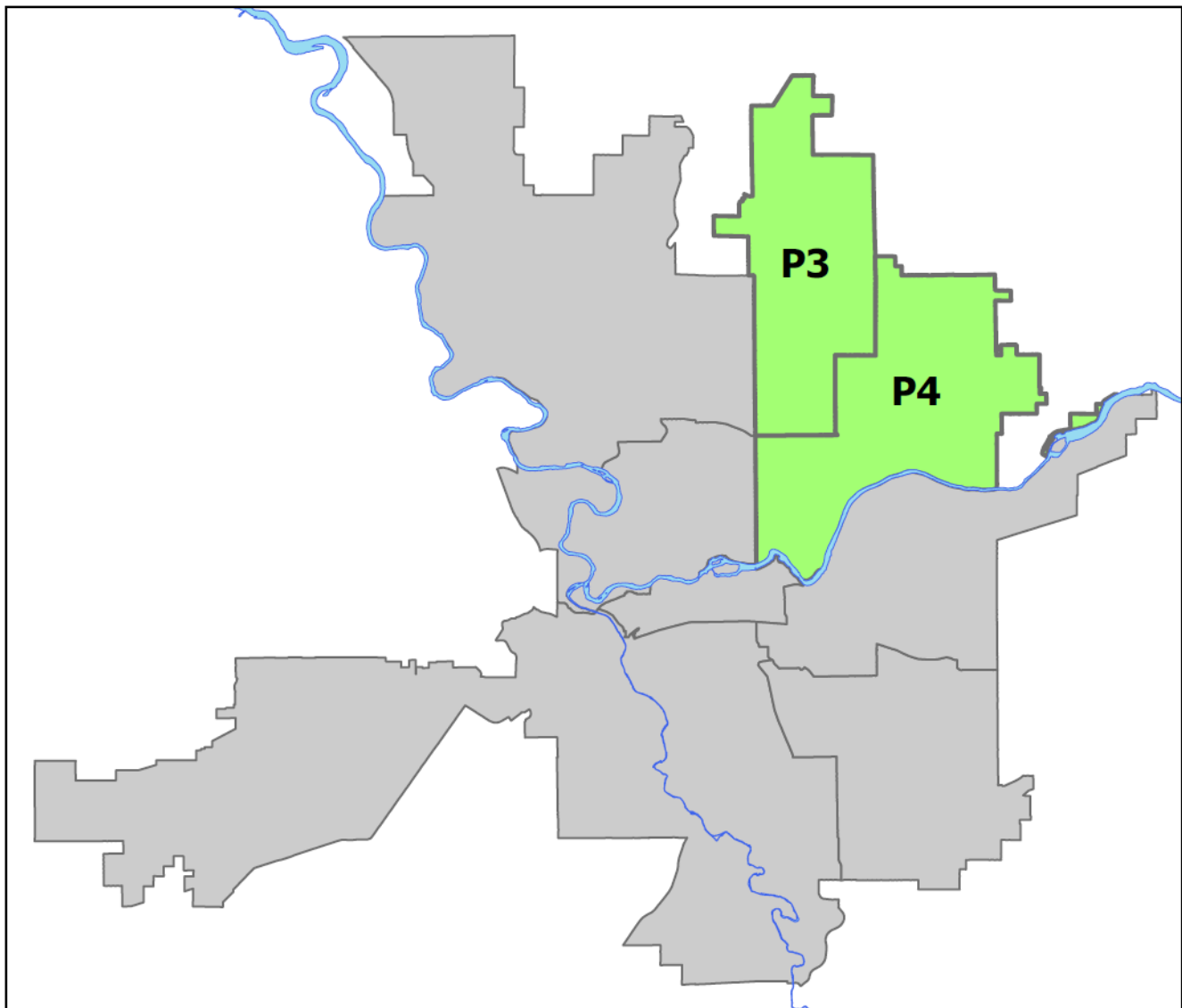


### PSA Commander

Captain Shawn Kendall

NevaWood District (P3)

Northeast District (P4)





POLICE SUMMARY - Ending: Saturday, July 13, 2024

# NORTHEAST PRECINCT (P3, P4) BAKER SECTOR



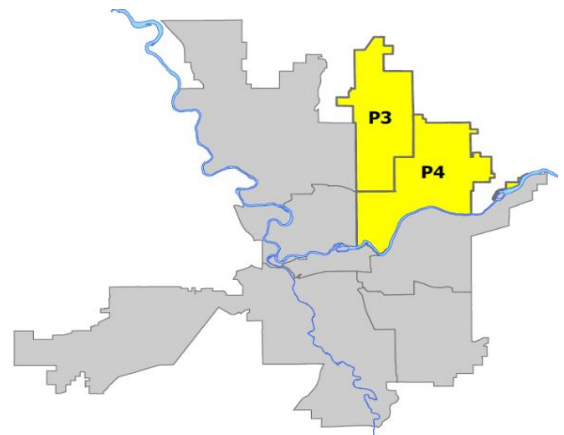
## Preliminary IBR Counts

NIBRS Categories (Part 1 Selected)		7 Day Comparison			28 Day Comparison			YTD Comparison		
		Current	Prior	Percent	Current	Prior	Percent	Current	Prior	Percent
<b>Violent</b>	Criminal Homicide	0	0		1	0		3	3	0.00%
	Rape	1	3	-66.67%	5	4	25.00%	26	38	-31.58%
	Robbery - Commercial	1	1	0.00%	7	0		26	30	-13.33%
	Robbery - Person	0	0		0	2	-100.00%	34	40	-15.00%
	Aggravated Assault - Non DV	1	4	-75.00%	9	9	0.00%	87	105	-17.14%
	Aggravated Assault - DV	6	5	20.00%	18	9	100.00%	67	77	-12.99%
<b>Violent Total:</b>		<b>9</b>	<b>13</b>	<b>-30.77%</b>	<b>40</b>	<b>24</b>	<b>66.67%</b>	<b>243</b>	<b>293</b>	<b>-17.06%</b>
<b>Property</b>	Burglary - Residential	4	4	0.00%	10	15	-33.33%	102	212	-51.89%
	Burglary Garage	4	2	100.00%	9	7	28.57%	64	89	-28.09%
	Burglary Commercial	3	3	0.00%	8	13	-38.46%	98	114	-14.04%
	Larceny	63	40	57.50%	220	197	11.68%	1586	1960	-19.08%
	Vehicle Theft	4	6	-33.33%	22	42	-47.62%	244	340	-28.24%
	Arson	0	0		1	4	-75.00%	15	14	7.14%
<b>Property Total:</b>		<b>78</b>	<b>55</b>	<b>41.82%</b>	<b>270</b>	<b>278</b>	<b>-2.88%</b>	<b>2109</b>	<b>2729</b>	<b>-22.72%</b>
<b>Preliminary Part 1 Crime Totals:</b>		<b>87</b>	<b>68</b>	<b>27.94%</b>	<b>310</b>	<b>302</b>	<b>2.65%</b>	<b>2352</b>	<b>3022</b>	<b>-22.17%</b>
<b>Current 7 Day Period:</b>		7/7/2024 - 7/13/2024			<b>Prior 7 Day Period:</b>		6/30/2024 - 7/6/2024			
<b>Current 28 Day Period:</b>		6/16/2024 - 7/13/2024			<b>Prior 28 Day Period:</b>		5/19/2024 - 6/15/2024			
<b>Current YTD Day Period:</b>		1/1/2024 - 7/13/2024			<b>Prior YTD Period:</b>		1/1/2023 - 7/13/2023			

Prepared by SPD Crime Analysis Office - Monday, July 15, 2024

**NOTE:** SPD moved from UCR to the NIBRS reporting standard on 10/4/16 following the transition to a new RMS System. [Numbers on CompStat reports prior to this date should not be used as a comparison to those on this report.](#) Additional info on these reporting standards can be found on the FBI website: <https://ucr.fbi.gov/nibrs-overview>

This chart represents Preliminary counts of selected crime categories from Police Case Reports. Full statistical analysis to determine the confidence level of this data has not been performed. The % change columns on the preliminary counts differ from the percentage change on the NIBRS crime report, sometimes significantly. The CompStat report is designed for operational use and includes only selected NIBRS categories and coding less complex than full NIBRS rules. Official statistics for these and other NIBRS categories can be found on WASPC & FBI websites once available.



Note: On 1/8/23 boundary changes were implemented dividing the North Precinct into two (NW and NE). The Northeast Precinct BAKER Sector consists of P3 and P4; Consequently this page did not exist on printed reports prior to 1/8/23

POLICE SUMMARY - Ending: Saturday, July 13, 2024



**NE - Neva-Wood District (P3)**

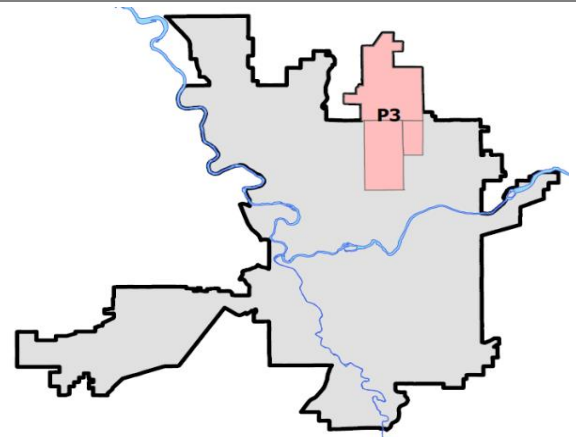
**Preliminary IBR Counts**

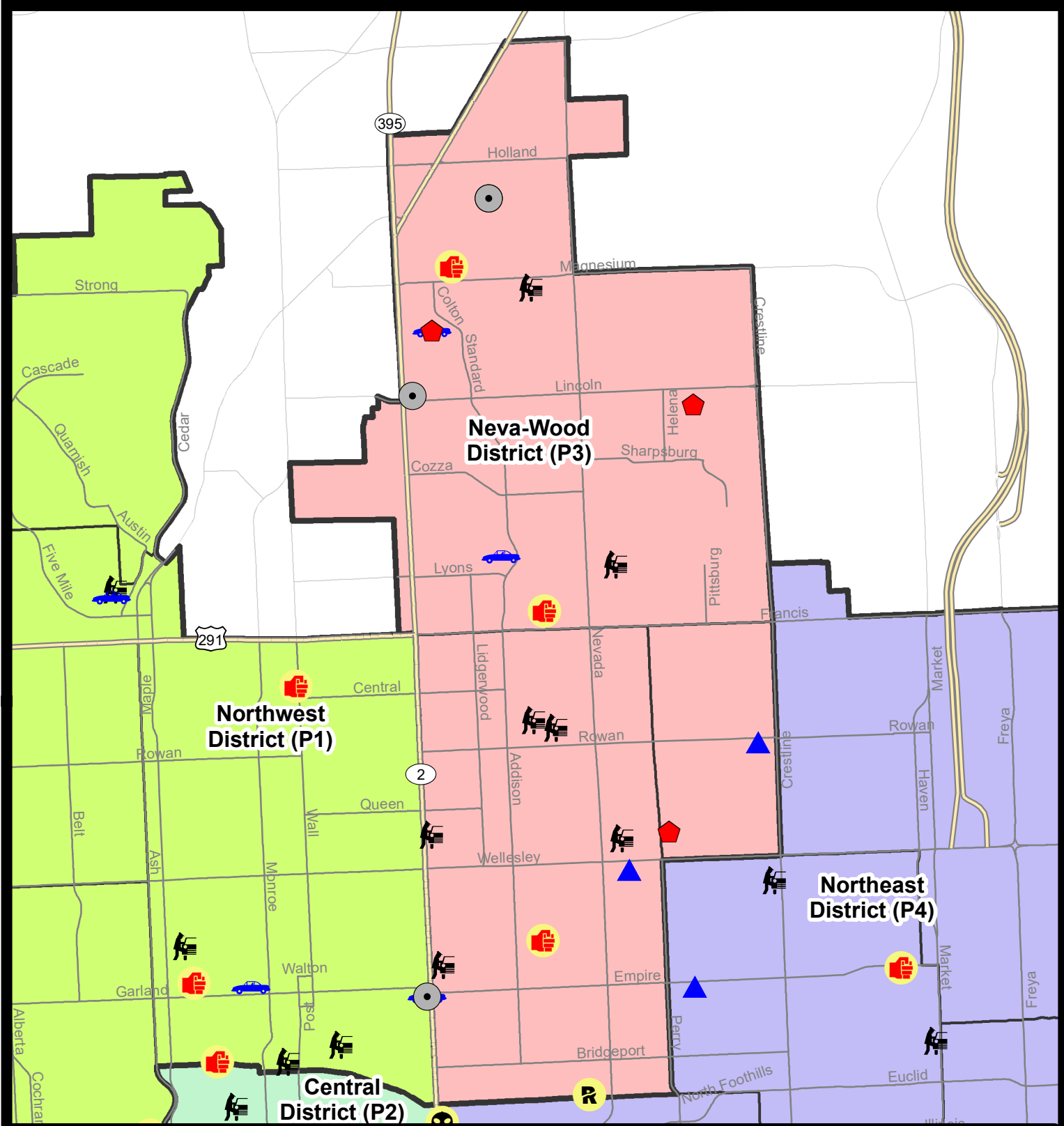
NIBRS Categories (Part 1 Selected)	7 Day Comparison			28 Day Comparison			YTD Comparison		
	Current	Prior	Percent	Current	Prior	Percent	Current	Prior	Percent
<b>Violent</b>									
Criminal Homicide	0	0		1	0		1	1	0.00%
Rape	1	1	0.00%	2	4	-50.00%	15	22	-31.82%
Robbery - Commercial	0	1	-100.00%	4	0		12	21	-42.86%
Robbery - Person	0	0		0	1	-100.00%	19	18	5.56%
Aggravated Assault - Non DV	1	2	-50.00%	4	6	-33.33%	40	43	-6.98%
Aggravated Assault - DV	2	2	0.00%	8	4	100.00%	32	49	-34.69%
<b>Violent Total:</b>	<b>4</b>	<b>6</b>	<b>-33.33%</b>	<b>19</b>	<b>15</b>	<b>26.67%</b>	<b>119</b>	<b>154</b>	<b>-22.73%</b>
<b>Property</b>									
Burglary - Residential	3	0		4	8	-50.00%	55	114	-51.75%
Burglary Garage	2	2	0.00%	5	4	25.00%	39	58	-32.76%
Burglary Commercial	3	1	200.00%	5	8	-37.50%	52	81	-35.80%
Larceny	42	27	55.56%	138	115	20.00%	978	1346	-27.34%
Vehicle Theft	2	4	-50.00%	13	22	-40.91%	123	180	-31.67%
Arson	0	0		1	2	-50.00%	4	11	-63.64%
<b>Property Total:</b>	<b>52</b>	<b>34</b>	<b>52.94%</b>	<b>166</b>	<b>159</b>	<b>4.40%</b>	<b>1251</b>	<b>1790</b>	<b>-30.11%</b>
<b>Preliminary Part 1 Crime Totals:</b>	<b>56</b>	<b>40</b>	<b>40.00%</b>	<b>185</b>	<b>174</b>	<b>6.32%</b>	<b>1370</b>	<b>1944</b>	<b>-29.53%</b>
<b>Current 7 Day Period:</b>	7/7/2024 - 7/13/2024			<b>Prior 7 Day Period:</b>	6/30/2024 - 7/6/2024				
<b>Current 28 Day Period:</b>	6/16/2024 - 7/13/2024			<b>Prior 28 Day Period:</b>	5/19/2024 - 6/15/2024				
<b>Current YTD Day Period:</b>	1/1/2024 - 7/13/2024			<b>Prior YTD Period:</b>	1/1/2023 - 7/13/2023				

Prepared by SPD Crime Analysis Office - Monday, July 15, 2024

**NOTE:** SPD moved from UCR to the NIBRS reporting standard on 10/4/16 following the transition to a new RMS System. [Numbers on CompStat reports prior to this date should not be used as a comparison to those on this report.](#) Additional info on these reporting standards can be found on the FBI website: <https://ucr.fbi.gov/nibrs-overview>

This chart represents Preliminary counts of selected crime categories from Police Case Reports. Full statistical analysis to determine the confidence level of this data has not been performed. The % change columns on the preliminary counts differ from the percentage change on the NIBRS crime report, sometimes significantly. The CompStat report is designed for operational use and includes only selected NIBRS categories and coding less complex than full NIBRS rules. Official statistics for these and other NIBRS categories can be found on WASPC & FBI websites once available.





**City of Spokane**  
**Neva-Wood District (P3)**  
**Selected Crime Codes**  
**2024-07-07 to 2024-07-13**  
 Prepared By:  
**Crime Analysis Unit**  
**Spokane Police Department**

**Legend**


*Cases Represent LERMS Crime Codes  
 Points may indicate multiple events  
 Note: Veh Prowl is only Larceny displayed*

**SPokane Police**

*For Additional Information on Incidents pertaining to an Area, Trend, or Pattern Contact Information Analysis*

0 0.2 0.4 0.8 Miles

**Geographic Information System**

**SPokane**

THIS IS NOT A LEGAL DOCUMENT. The information shown on this map is compiled from various sources and is subject to constant revision. Information shown on this map should not be used to determine the location of facilities in relationship to property lines, section lines, streets, etc.

Sunday - Saturday

7/7/2024 TO 7/13/2024

NE - Neva-Wood District (P3)



<u>A/C</u>	<u>Offense Statute</u>	<u>Address</u>	<u>Reported Date</u>	<u>Dist</u>
<b>SPB3NL</b>				
C	ASSAULT 2D	4100 N STANDARD ST	7/13/2024	P4
A	BURGLARY 2D GARAGE	1100 E HOFFMAN AVE	7/8/2024	P4
C	MAIL THEFT	4200 N ADDISON ST	7/8/2024	P3
C	RAPE OF A CHILD 1D		7/8/2024	P4
C	THEFT 2D FROM BUILDING	5500 N DIVISION ST	7/11/2024	P3
C	THEFT 2D FROM MOTOR VEHICLE	500 E JOSEPH AVE	7/9/2024	P3
C	THEFT 2D FROM MOTOR VEHICLE	700 E NEBRASKA AVE	7/11/2024	P3
C	THEFT 2D FROM MOTOR VEHICLE	0 E WALTON AVE	7/13/2024	P3
C	THEFT 2D FROM MOTOR VEHICLE	4700 N DIVISION ST	7/13/2024	P4
C	THEFT 3D ALL OTHER	900 E LONGFELLOW AVE	7/8/2024	P4
C	THEFT 3D ALL OTHER	0 E EMPIRE AVE	7/11/2024	P3
C	THEFT 3D ALL OTHER	1200 E CENTRAL AVE	7/12/2024	P3
A	THEFT 3D FROM MOTOR VEHICLE	1100 E WABASH AVE	7/7/2024	P4
C	THEFT 3D SHOPLIFTING	4700 N DIVISION ST	7/11/2024	P4
C	THEFT 3D SHOPLIFTING	4700 N DIVISION ST	7/11/2024	P3
C	THEFT 3D SHOPLIFTING	4700 N DIVISION ST	7/10/2024	
C	THEFT 3D SHOPLIFTING	4700 N DIVISION ST	7/10/2024	
C	THEFT OF A FIREARM ALL OTHER LOCATIONS	1200 E CENTRAL AVE	7/8/2024	P4
<b>SPB3SH</b>				
C	ASSAULT 2D	6400 N CINCINNATI ST	7/9/2024	P4
C	ASSAULT 4D WEAPON	8700 N HILL N DALE ST	7/11/2024	P4
C	BURGLARY 1D FROM RESIDENCE	1700 E LINCOLN RD	7/13/2024	P3
C	BURGLARY 2D COMMERCIAL	0 E LINCOLN RD	7/10/2024	P3
C	BURGLARY 2D COMMERCIAL	9200 N COLTON ST	7/10/2024	P4
C	MAIL THEFT	0 E WEILE AVE	7/8/2024	P3
C	MAIL THEFT	9800 N NEVADA ST	7/8/2024	P3
C	RESIDENTIAL BURGLARY	8300 N COLTON ST	7/12/2024	P3
C	SHOPLIFTING BURGLARY	9200 N COLTON ST	7/11/2024	P4
C	THEFT 2D ALL OTHER	8300 N COLTON ST	7/12/2024	P3
C	THEFT 2D FROM BUILDING	9700 N NEWPORT HWY	7/8/2024	P3
C	THEFT 2D FROM BUILDING	1700 E LINCOLN RD	7/13/2024	P3
C	THEFT 2D FROM MOTOR VEHICLE	600 E MAGNESIUM RD	7/8/2024	P3
C	THEFT 2D SHOPLIFTING	9200 N COLTON ST	7/10/2024	P4
C	THEFT 2D SHOPLIFTING	9200 N COLTON ST	7/12/2024	P4
C	THEFT 3D ALL OTHER	7200 N STANDARD ST	7/10/2024	P4
C	THEFT 3D ALL OTHER	8000 N DIVISION ST	7/11/2024	P3
C	THEFT 3D FROM BUILDING	8700 N HILL N DALE ST	7/12/2024	P3
C	THEFT 3D SHOPLIFTING	9500 N NEWPORT HWY	7/7/2024	P3

For protection of victim privacy, the entire address on sexual assault crimes has been redacted.

<b>A/C</b>	<b>Offense Statute</b>	<b>Address</b>	<b>Reported Date</b>	<b>Dist</b>
C	THEFT 3D SHOPLIFTING	9200 N COLTON ST	7/7/2024	P1
C	THEFT 3D SHOPLIFTING	6500 N NEVADA ST	7/9/2024	P4
C	THEFT 3D SHOPLIFTING	9200 N COLTON ST	7/10/2024	P4
C	THEFT 3D SHOPLIFTING	9500 N NEWPORT HWY	7/11/2024	P3
C	THEFT 3D SHOPLIFTING	9200 N COLTON ST	7/11/2024	P4
C	THEFT 3D SHOPLIFTING	9200 N COLTON ST	7/12/2024	P1
C	THEFT 3D SHOPLIFTING	9600 N NEWPORT HWY	7/8/2024	
C	THEFT 3D SHOPLIFTING	6500 N NEVADA ST	7/8/2024	
C	THEFT 3D SHOPLIFTING	6500 N NEVADA ST	7/10/2024	
C	THEFT 3D SHOPLIFTING	6600 N DIVISION ST	7/11/2024	
C	THEFT 3D SHOPLIFTING	7700 N DIVISION ST	7/12/2024	
C	THEFT 3D SHOPLIFTING	7700 N DIVISION ST	7/12/2024	
C	THEFT 3D VEHICLE PARTS AND ACCESSORIES	6600 N CINCINNATI ST	7/12/2024	P3
C	THEFT 3D VEHICLE PARTS AND ACCESSORIES	1100 E COZZA DR	7/13/2024	P3
C	THEFT OF A FIREARM FROM MOTOR VEHICLE	1200 E LYONS AVE	7/8/2024	P3
C	THEFT OF MOTOR VEHICLE	6900 N WISCOMB ST	7/7/2024	P4
C	THEFT OF MOTOR VEHICLE	8300 N COLTON ST	7/12/2024	P3

### **SPB3WH**

C	BURGLARY 2D GARAGE	5400 N MARTIN ST	7/13/2024	
C	RESIDENTIAL BURGLARY	1400 E WABASH AVE	7/13/2024	P4



**NE - Northeast District (P4)**

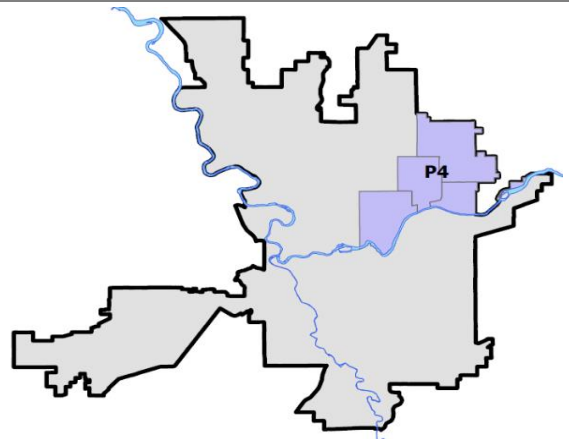
**Preliminary IBR Counts**

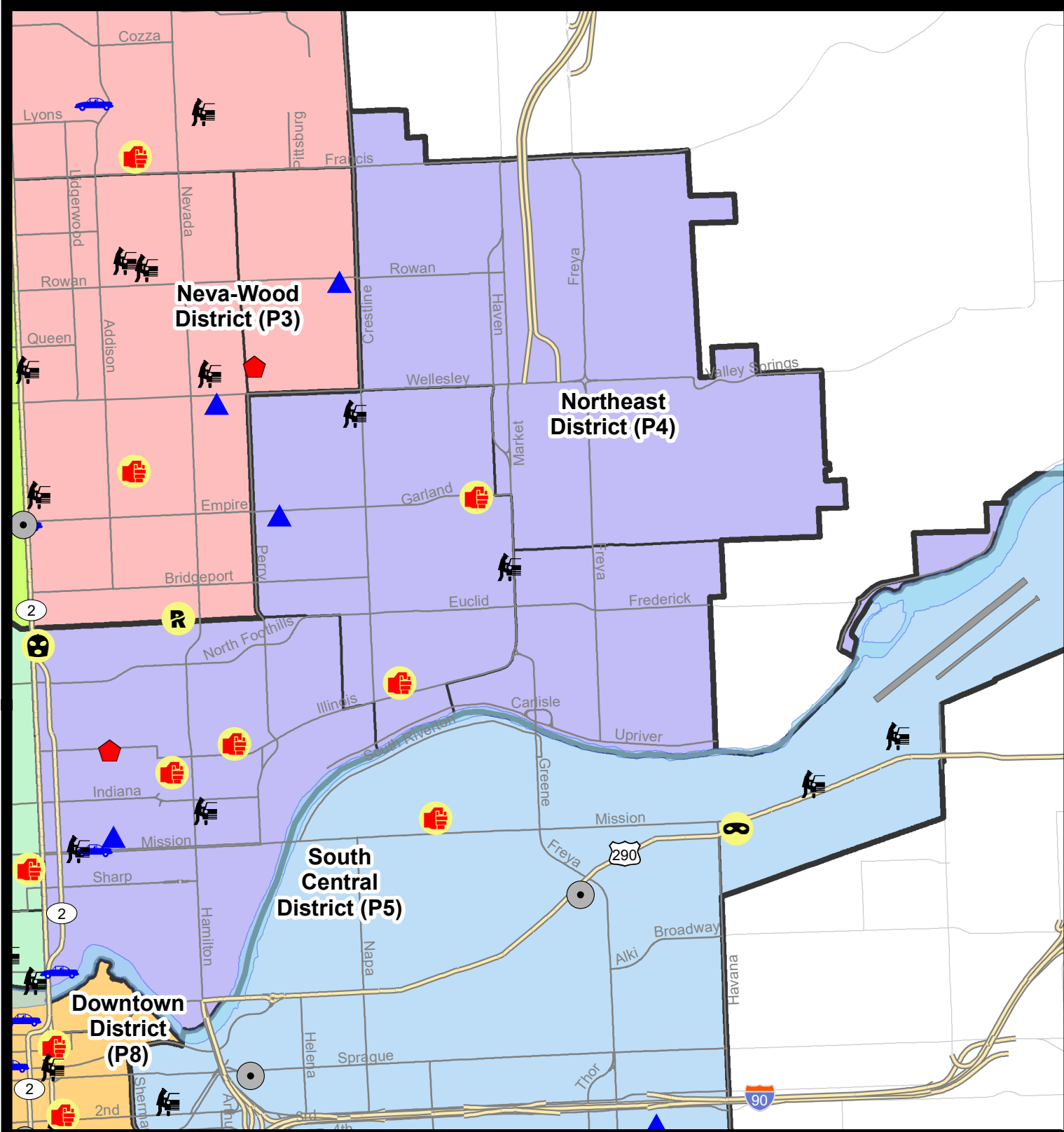
NIBRS Categories (Part 1 Selected)	7 Day Comparison			28 Day Comparison			YTD Comparison		
	Current	Prior	Percent	Current	Prior	Percent	Current	Prior	Percent
<b>Violent</b>									
Criminal Homicide	0	0		0	0		2	2	0.00%
Rape	0	2	-100.00%	3	0		11	16	-31.25%
Robbery - Commercial	1	0		3	0		14	9	55.56%
Robbery - Person	0	0		0	1	-100.00%	15	22	-31.82%
Aggravated Assault - Non DV	0	2	-100.00%	5	3	66.67%	47	62	-24.19%
Aggravated Assault - DV	4	3	33.33%	10	5	100.00%	35	28	25.00%
<b>Violent Total:</b>	<b>5</b>	<b>7</b>	<b>-28.57%</b>	<b>21</b>	<b>9</b>	<b>133.33%</b>	<b>124</b>	<b>139</b>	<b>-10.79%</b>
<b>Property</b>									
Burglary - Residential	1	4	-75.00%	6	7	-14.29%	47	98	-52.04%
Burglary Garage	2	0		4	3	33.33%	25	31	-19.35%
Burglary Commercial	0	2	-100.00%	3	5	-40.00%	46	33	39.39%
Larceny	21	13	61.54%	82	82	0.00%	608	614	-0.98%
Vehicle Theft	2	2	0.00%	9	20	-55.00%	121	160	-24.38%
Arson	0	0		0	2	-100.00%	11	3	266.67%
<b>Property Total:</b>	<b>26</b>	<b>21</b>	<b>23.81%</b>	<b>104</b>	<b>119</b>	<b>-12.61%</b>	<b>858</b>	<b>939</b>	<b>-8.63%</b>
<b>Preliminary Part 1 Crime Totals:</b>	<b>31</b>	<b>28</b>	<b>10.71%</b>	<b>125</b>	<b>128</b>	<b>-2.34%</b>	<b>982</b>	<b>1078</b>	<b>-8.91%</b>
<b>Current 7 Day Period:</b>	7/7/2024 - 7/13/2024			<b>Prior 7 Day Period:</b>	6/30/2024 - 7/6/2024				
<b>Current 28 Day Period:</b>	6/16/2024 - 7/13/2024			<b>Prior 28 Day Period:</b>	5/19/2024 - 6/15/2024				
<b>Current YTD Day Period:</b>	1/1/2024 - 7/13/2024			<b>Prior YTD Period:</b>	1/1/2023 - 7/13/2023				

Prepared by SPD Crime Analysis Office - Monday, July 15, 2024

**NOTE:** SPD moved from UCR to the NIBRS reporting standard on 10/4/16 following the transition to a new RMS System. [Numbers on CompStat reports prior to this date should not be used as a comparison to those on this report.](#) Additional info on these reporting standards can be found on the FBI website: <https://ucr.fbi.gov/nibrs-overview>

This chart represents Preliminary counts of selected crime categories from Police Case Reports. Full statistical analysis to determine the confidence level of this data has not been performed. The % change columns on the preliminary counts differ from the percentage change on the NIBRS crime report, sometimes significantly. The CompStat report is designed for operational use and includes only selected NIBRS categories and coding less complex than full NIBRS rules. Official statistics for these and other NIBRS categories can be found on WASPC & FBI websites once available.





**City of Spokane**  
**Northeast District (P4)**  
**Selected Crime Codes**  
**2024-07-07 to 2024-07-13**  
 Prepared By:  
**Crime Analysis Unit**  
**Spokane Police Department**

**Legend**

**NIBRS Events**


*Cases Represent LERMS Crime Codes  
 Points may indicate multiple events  
 Note: Veh Prowl is only Larceny displayed*

**SPokane Police**

0 0.2 0.4 0.8 Miles

**Geographic Information System**

**THIS IS NOT A LEGAL DOCUMENT.**  
 The information shown on this map is compiled from various sources and is subject to constant revision. Information shown on this map should not be used to determine the location of facilities in relationship to property lines, section lines, streets, etc.

*For Additional Information on Incidents pertaining to an Area, Trend, or Pattern Contact Information Analysis*



Sunday - Saturday

7/7/2024 TO 7/13/2024

NE - Northeast District (P4)



<u>A/C</u>	<u>Offense Statute</u>	<u>Address</u>	<u>Reported Date</u>	<u>Dist</u>
<b>SPB4BE</b>				
C	ASSAULT 1D	2800 E GARLAND AVE	7/12/2024	P4
C	BURGLARY 2D GARAGE	3800 N HELENA ST	7/10/2024	P4
C	HARASSMENT WEAPON INVOLVED	2600 N STONE ST	7/13/2024	P4
C	MAIL THEFT	3800 N HELENA ST	7/10/2024	P4
C	THEFT 3D ALL OTHER	4100 N COOK ST	7/12/2024	P4
A	THEFT 3D FROM MOTOR VEHICLE	3400 N MARKET ST	7/12/2024	P4
C	THEFT 3D FROM MOTOR VEHICLE	2000 E HEROY AVE	7/13/2024	P4
C	THEFT 3D SHOPLIFTING	3900 N MARKET ST	7/11/2024	
C	THEFT 3D VEHICLE PARTS AND ACCESSORIES	2000 E HEROY AVE	7/13/2024	P4
<b>SPB4HI</b>				
C	MAIL THEFT	3000 E SANSON AVE	7/11/2024	P4
C	THEFT 2D ALL OTHER	3600 E SANSON AVE	7/11/2024	P4
C	THEFT 2D ALL OTHER	3600 E SANSON AVE	7/11/2024	P4
C	THEFT 2D FROM BUILDING	2100 E WELLESLEY AVE	7/9/2024	P4
C	THEFT 3D VEHICLE PARTS AND ACCESSORIES	3000 E WABASH AVE	7/11/2024	P4
<b>SPB4LO</b>				
C	ASSAULT 2D	700 E ERMINA AVE	7/11/2024	P4
C	BURGLARY 2D GARAGE	400 E AUGUSTA AVE	7/11/2024	P4
C	IBR Purposes Only - Aggravated Assault	1100 E MONTGOMERY AVE	7/8/2024	P4
C	MAIL THEFT	900 E NORTH FOOTHILLS DR	7/12/2024	P4
C	RESIDENTIAL BURGLARY	400 E MONTGOMERY AVE	7/10/2024	P4
C	ROBBERY 1D COMMERCIAL	2900 N DIVISION ST	7/12/2024	P4
C	THEFT 2D ALL OTHER	400 E FAIRVIEW AVE	7/10/2024	P4
C	THEFT 2D ALL OTHER	600 N DIVISION ST	7/13/2024	P4
C	THEFT 2D FROM MOTOR VEHICLE	200 E MISSION AVE	7/12/2024	P4
C	THEFT 3D FROM BUILDING	500 E BOONE AVE	7/9/2024	
A	THEFT 3D FROM MOTOR VEHICLE	900 E NORA AVE	7/8/2024	P4
C	THEFT 3D SHOPLIFTING	2000 N HAMILTON ST	7/7/2024	P4
C	THEFT 3D SHOPLIFTING	900 E MISSION AVE	7/10/2024	
C	THEFT 3D VEHICLE PARTS AND ACCESSORIES	500 E BOONE AVE	7/11/2024	P4
C	THEFT OF MOTOR VEHICLE	700 N DIVISION ST	7/7/2024	P4
C	THEFT OF MOTOR VEHICLE	N LIDGERWOOD ST / E MISSION AVE	7/10/2024	P4
<b>SPB4MI</b>				
C	THEFT 3D ALL OTHER	3100 E MARIETTA AVE	7/7/2024	P4

# SPOKANE POLICE DEPARTMENT



## South Precinct CHARLIE Sector

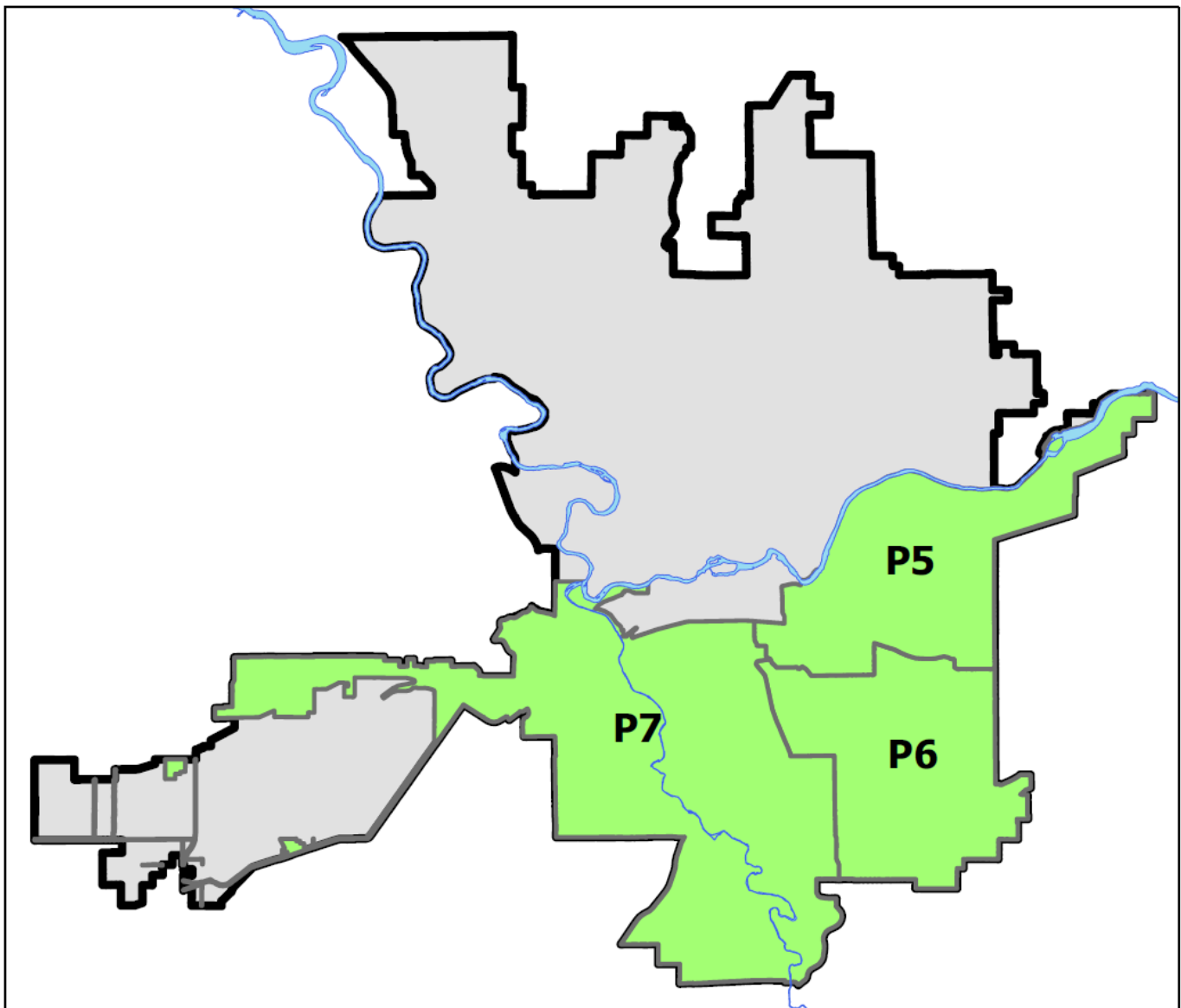
### PSA Commander

Captain Matt Cowles

South Central District (P5)

Southeast District (P6)

Southwest District (P7)



POLICE SUMMARY - Ending: Saturday, July 13, 2024

# ***SOUTH PRECINCT (P5, P6, P7) CHARLIE SECTOR***



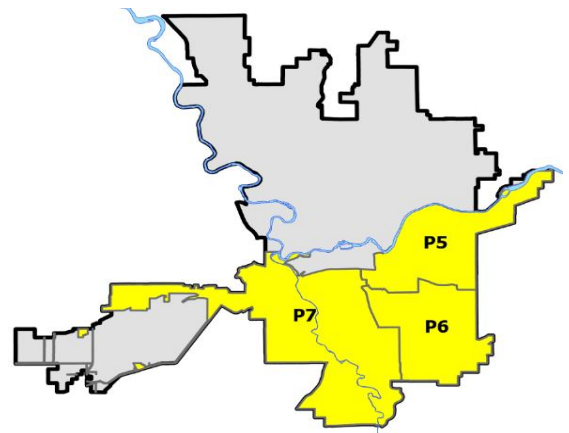
## Preliminary IBR Counts

NIBRS Categories (Part 1 Selected)		7 Day Comparison			28 Day Comparison			YTD Comparison		
		Current	Prior	Percent	Current	Prior	Percent	Current	Prior	Percent
<b>Violent</b>	Criminal Homicide	0	0		0	1	-100.00%	3	4	-25.00%
	Rape	1	0		3	11	-72.73%	33	41	-19.51%
	Robbery - Commercial	0	0		0	2	-100.00%	13	7	85.71%
	Robbery - Person	1	1	0.00%	2	8	-75.00%	22	25	-12.00%
	Aggravated Assault - Non DV	1	1	0.00%	5	13	-61.54%	61	79	-22.78%
	Aggravated Assault - DV	2	1	100.00%	7	13	-46.15%	57	44	29.55%
<b>Violent Total:</b>		<b>5</b>	<b>3</b>	<b>66.67%</b>	<b>17</b>	<b>48</b>	<b>-64.58%</b>	<b>189</b>	<b>200</b>	<b>-5.50%</b>
<b>Property</b>	Burglary - Residential	1	2	-50.00%	8	13	-38.46%	92	92	0.00%
	Burglary Garage	3	3	0.00%	9	14	-35.71%	66	83	-20.48%
	Burglary Commercial	3	4	-25.00%	12	10	20.00%	56	82	-31.71%
	Larceny	35	32	9.38%	145	172	-15.70%	947	1239	-23.57%
	Vehicle Theft	3	3	0.00%	15	23	-34.78%	152	242	-37.19%
	Arson	3	2	50.00%	6	2	200.00%	19	7	171.43%
<b>Property Total:</b>		<b>48</b>	<b>46</b>	<b>4.35%</b>	<b>195</b>	<b>234</b>	<b>-16.67%</b>	<b>1332</b>	<b>1745</b>	<b>-23.67%</b>
<b>Preliminary Part 1 Crime Totals:</b>		<b>53</b>	<b>49</b>	<b>8.16%</b>	<b>212</b>	<b>282</b>	<b>-24.82%</b>	<b>1521</b>	<b>1945</b>	<b>-21.80%</b>
<b>Current 7 Day Period:</b>		7/7/2024 - 7/13/2024			<b>Prior 7 Day Period:</b>		6/30/2024 - 7/6/2024			
<b>Current 28 Day Period:</b>		6/16/2024 - 7/13/2024			<b>Prior 28 Day Period:</b>		5/19/2024 - 6/15/2024			
<b>Current YTD Day Period:</b>		1/1/2024 - 7/13/2024			<b>Prior YTD Period:</b>		1/1/2023 - 7/13/2023			

Prepared by SPD Crime Analysis Office - Monday, July 15, 2024

**NOTE:** SPD moved from UCR to the NIBRS reporting standard on 10/4/16 following the transition to a new RMS System. [Numbers on CompStat reports prior to this date should not be used as a comparison to those on this report.](#) Additional info on these reporting standards can be found on the FBI website: <https://ucr.fbi.gov/nibrs-overview>

This chart represents Preliminary counts of selected crime categories from Police Case Reports. Full statistical analysis to determine the confidence level of this data has not been performed. The % change columns on the preliminary counts differ from the percentage change on the NIBRS crime report, sometimes significantly. The CompStat report is designed for operational use and includes only selected NIBRS categories and coding less complex than full NIBRS rules. Official statistics for these and other NIBRS categories can be found on WASPC & FBI websites once available.



Note: On 1/8/23 boundary changes incorporated portions of P7 into the Downtown Precinct (SPD8BA and SPD8PV); Consequently activity in P7 will appear lower if compared to printed CompStat reports prior to 1/8/23

POLICE SUMMARY - Ending: Saturday, July 13, 2024



# SE - South Central District (P5)

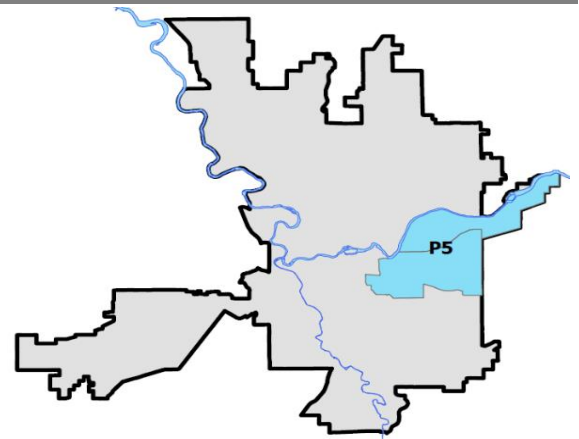
## Preliminary IBR Counts

NIBRS Categories (Part 1 Selected)		7 Day Comparison			28 Day Comparison			YTD Comparison		
		Current	Prior	Percent	Current	Prior	Percent	Current	Prior	Percent
<b>Violent</b>	Criminal Homicide	0	0		0	0		0	1	-100.00%
	Rape	0	0		1	2	-50.00%	12	20	-40.00%
	Robbery - Commercial	0	0		0	0		2	2	0.00%
	Robbery - Person	1	1	0.00%	2	2	0.00%	8	16	-50.00%
	Aggravated Assault - Non DV	1	0		2	7	-71.43%	34	40	-15.00%
	Aggravated Assault - DV	1	0		3	5	-40.00%	23	23	0.00%
<b>Violent Total:</b>		<b>3</b>	<b>1</b>	<b>200.00%</b>	<b>8</b>	<b>16</b>	<b>-50.00%</b>	<b>79</b>	<b>102</b>	<b>-22.55%</b>
<b>Property</b>	Burglary - Residential	0	1	-100.00%	2	6	-66.67%	34	34	0.00%
	Burglary Garage	1	0		3	4	-25.00%	21	23	-8.70%
	Burglary Commercial	2	2	0.00%	8	6	33.33%	30	53	-43.40%
	Larceny	17	10	70.00%	51	64	-20.31%	353	435	-18.85%
	Vehicle Theft	0	0		3	10	-70.00%	50	87	-42.53%
	Arson	1	1	0.00%	3	1	200.00%	10	5	100.00%
<b>Property Total:</b>		<b>21</b>	<b>14</b>	<b>50.00%</b>	<b>70</b>	<b>91</b>	<b>-23.08%</b>	<b>498</b>	<b>637</b>	<b>-21.82%</b>
<b>Preliminary Part 1 Crime Totals:</b>		<b>24</b>	<b>15</b>	<b>60.00%</b>	<b>78</b>	<b>107</b>	<b>-27.10%</b>	<b>577</b>	<b>739</b>	<b>-21.92%</b>
<b>Current 7 Day Period:</b>		7/7/2024 - 7/13/2024			<b>Prior 7 Day Period:</b>		6/30/2024 - 7/6/2024			
<b>Current 28 Day Period:</b>		6/16/2024 - 7/13/2024			<b>Prior 28 Day Period:</b>		5/19/2024 - 6/15/2024			
<b>Current YTD Day Period:</b>		1/1/2024 - 7/13/2024			<b>Prior YTD Period:</b>		1/1/2023 - 7/13/2023			

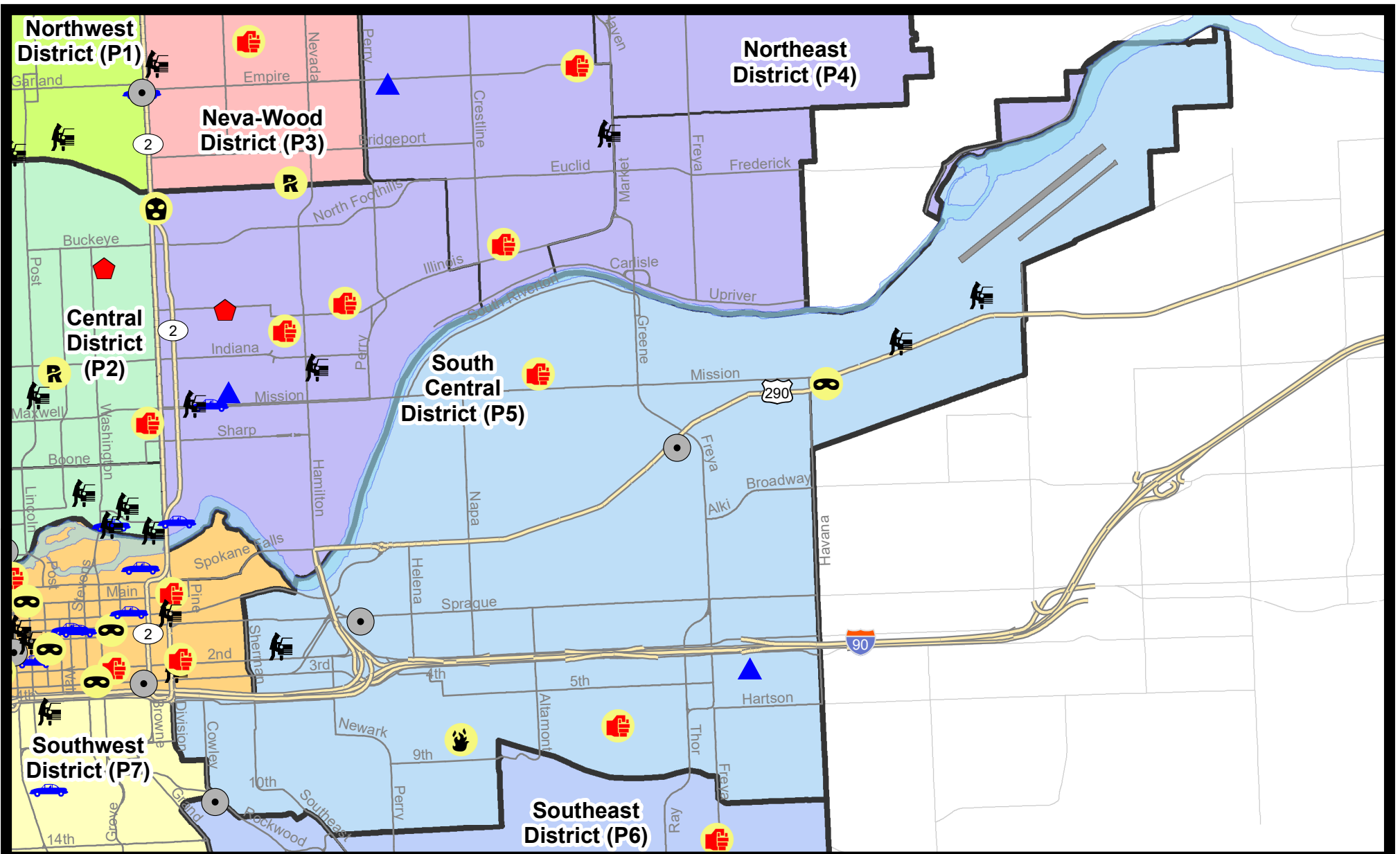

Prepared by SPD Crime Analysis Office - Monday, July 15, 2024

**NOTE:** SPD moved from UCR to the NIBRS reporting standard on 10/4/16 following the transition to a new RMS System. [Numbers on CompStat reports prior to this date should not be used as a comparison to those on this report.](#) Additional info on these reporting standards can be found on the FBI website: <https://ucr.fbi.gov/nibrs-overview>

This chart represents Preliminary counts of selected crime categories from Police Case Reports. Full statistical analysis to determine the confidence level of this data has not been performed. The % change columns on the preliminary counts differ from the percentage change on the NIBRS crime report, sometimes significantly. The CompStat report is designed for operational use and includes only selected NIBRS categories and coding less complex than full NIBRS rules. Official statistics for these and other NIBRS categories can be found on WASPC & FBI websites once available.














**Note:** On 2/10/21 a portion of the Police Block SPC5EC became part of the Downtown Precinct (SPD8EC); Consequently activity in P5 will appear lower if compared to printed CompStat reports prior to 2/10/21

**City of Spokane**  
**South Central District (P5)**  
**Selected Crime Types**  
**2024-07-07 to 2024-07-13**  
 Prepared By:  
**Crime Analysis Unit**  
**Spokane Police Department**

**Legend**

**NIBRS Events**

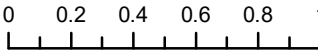


 Criminal Homicide	 Robbery Commercial	 Aggravated Assault	 Burglary Commercial
 Rape	 Robbery Person	 Burglary Residential	 Vehicle Prowling
	 Burglary Garage	 Vehicle Theft	 Arson

*Cases Represent LERMS Crime Codes  
 Points may indicate multiple events  
 Note: Veh Prowl is only Larceny category displayed*



*For Additional Information on Incidents  
 pertaining to an Area, Trend, or Pattern  
 Contact Information Analysis*

0 0.2 0.4 0.6 0.8 1 Miles

**SPokane**

*THIS IS NOT A LEGAL DOCUMENT:  
 The information shown on this map is compiled  
 from various sources and is subject to constant  
 revision. Information shown on this map should  
 not be used to determine the location of facilities  
 in relationship to property lines, section lines,  
 streets, etc.*

Sunday - Saturday

7/7/2024 TO 7/13/2024

SE - South Central District (P5)



<u>A/C</u>	<u>Offense Statute</u>	<u>Address</u>	<u>Reported Date</u>	<u>Dist</u>
<b><u>SPC5EC</u></b>				
C	ARSON 2D	1800 E 8TH AVE	7/8/2024	P6
C	ASSAULT 4D WEAPON	2900 E HARTSON AVE	7/10/2024	P6
C	BURGLARY 2D COMMERCIAL	3400 E TRENT AVE	7/8/2024	P6
A	BURGLARY 2D COMMERCIAL	1200 E SPRAGUE AVE	7/12/2024	P5
A	BURGLARY 2D GARAGE	3800 E 4TH AVE	7/12/2024	P5
C	MAIL THEFT	1400 E SPRAGUE AVE	7/9/2024	P5
C	MAIL THEFT	2700 E SPRAGUE AVE	7/10/2024	P5
C	THEFT 1D ALL OTHER	800 S PERRY ST	7/10/2024	P5
C	THEFT 2D FROM BUILDING	300 S FREYA ST	7/7/2024	P5
C	THEFT 2D FROM BUILDING	4200 E 4TH AVE	7/9/2024	P5
C	THEFT 2D FROM MOTOR VEHICLE	700 E PACIFIC AVE	7/10/2024	P8
C	THEFT 2D VEHICLE PARTS AND ACCESSORIES	700 E PACIFIC AVE	7/10/2024	P8
C	THEFT 3D ALL OTHER	2900 E HARTSON AVE	7/10/2024	P6
C	THEFT 3D ALL OTHER	1200 E SPRAGUE AVE	7/11/2024	P6
C	THEFT 3D ALL OTHER	400 S THOR ST	7/13/2024	P5
C	THEFT 3D FROM MOTOR VEHICLE	700 E PACIFIC AVE	7/10/2024	P5
<b><u>SPC5GP</u></b>				
C	ASSAULT 2D	1600 N COOK ST	7/10/2024	P1
A	ROBBERY 1D PERSON	4300 E TRENT AVE	7/9/2024	P6
C	THEFT 2D ALL OTHER	2600 E BOONE AVE	7/9/2024	P5
C	THEFT 2D ALL OTHER	1800 E SOUTH RIVERTON AVE	7/8/2024	
C	THEFT 3D FROM BUILDING	4300 E TRENT AVE	7/11/2024	P4
C	THEFT 3D FROM MOTOR VEHICLE	5400 E UNION AVE	7/10/2024	P5
C	THEFT 3D FROM MOTOR VEHICLE	4800 E COMMERCE AVE	7/11/2024	
C	THEFT OF A FIREARM FROM BUILDING	1600 N COOK ST	7/10/2024	P1



**SE - Southeast District (P6)**

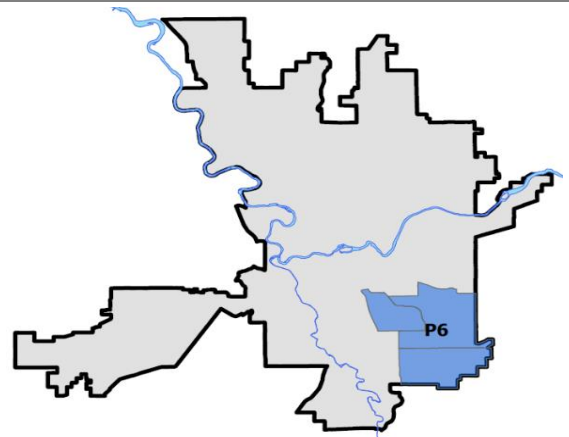
**Preliminary IBR Counts**

NIBRS Categories (Part 1 Selected)		7 Day Comparison			28 Day Comparison			YTD Comparison		
		Current	Prior	Percent	Current	Prior	Percent	Current	Prior	Percent
<b>Violent</b>	Criminal Homicide	0	0		0	0		1	1	0.00%
	Rape	0	0		0	2	-100.00%	4	5	-20.00%
	Robbery - Commercial	0	0		0	2	-100.00%	10	1	900.00%
	Robbery - Person	0	0		0	2	-100.00%	7	1	600.00%
	Aggravated Assault - Non DV	0	0		0	2	-100.00%	8	13	-38.46%
	Aggravated Assault - DV	1	1	0.00%	3	5	-40.00%	17	11	54.55%
<b>Violent Total:</b>		<b>1</b>	<b>1</b>	<b>0.00%</b>	<b>3</b>	<b>13</b>	<b>-76.92%</b>	<b>47</b>	<b>32</b>	<b>46.88%</b>
<b>Property</b>	Burglary - Residential	1	1	0.00%	3	3	0.00%	25	21	19.05%
	Burglary Garage	0	2	-100.00%	2	6	-66.67%	18	19	-5.26%
	Burglary Commercial	1	2	-50.00%	3	2	50.00%	14	14	0.00%
	Larceny	9	4	125.00%	30	37	-18.92%	232	283	-18.02%
	Vehicle Theft	1	2	-50.00%	6	10	-40.00%	49	61	-19.67%
	Arson	2	1	100.00%	3	0		4	1	300.00%
<b>Property Total:</b>		<b>14</b>	<b>12</b>	<b>16.67%</b>	<b>47</b>	<b>58</b>	<b>-18.97%</b>	<b>342</b>	<b>399</b>	<b>-14.29%</b>
<b>Preliminary Part 1 Crime Totals:</b>		<b>15</b>	<b>13</b>	<b>15.38%</b>	<b>50</b>	<b>71</b>	<b>-29.58%</b>	<b>389</b>	<b>431</b>	<b>-9.74%</b>
<b>Current 7 Day Period:</b>		7/7/2024 - 7/13/2024			<b>Prior 7 Day Period:</b>		6/30/2024 - 7/6/2024			
<b>Current 28 Day Period:</b>		6/16/2024 - 7/13/2024			<b>Prior 28 Day Period:</b>		5/19/2024 - 6/15/2024			
<b>Current YTD Day Period:</b>		1/1/2024 - 7/13/2024			<b>Prior YTD Period:</b>		1/1/2023 - 7/13/2023			

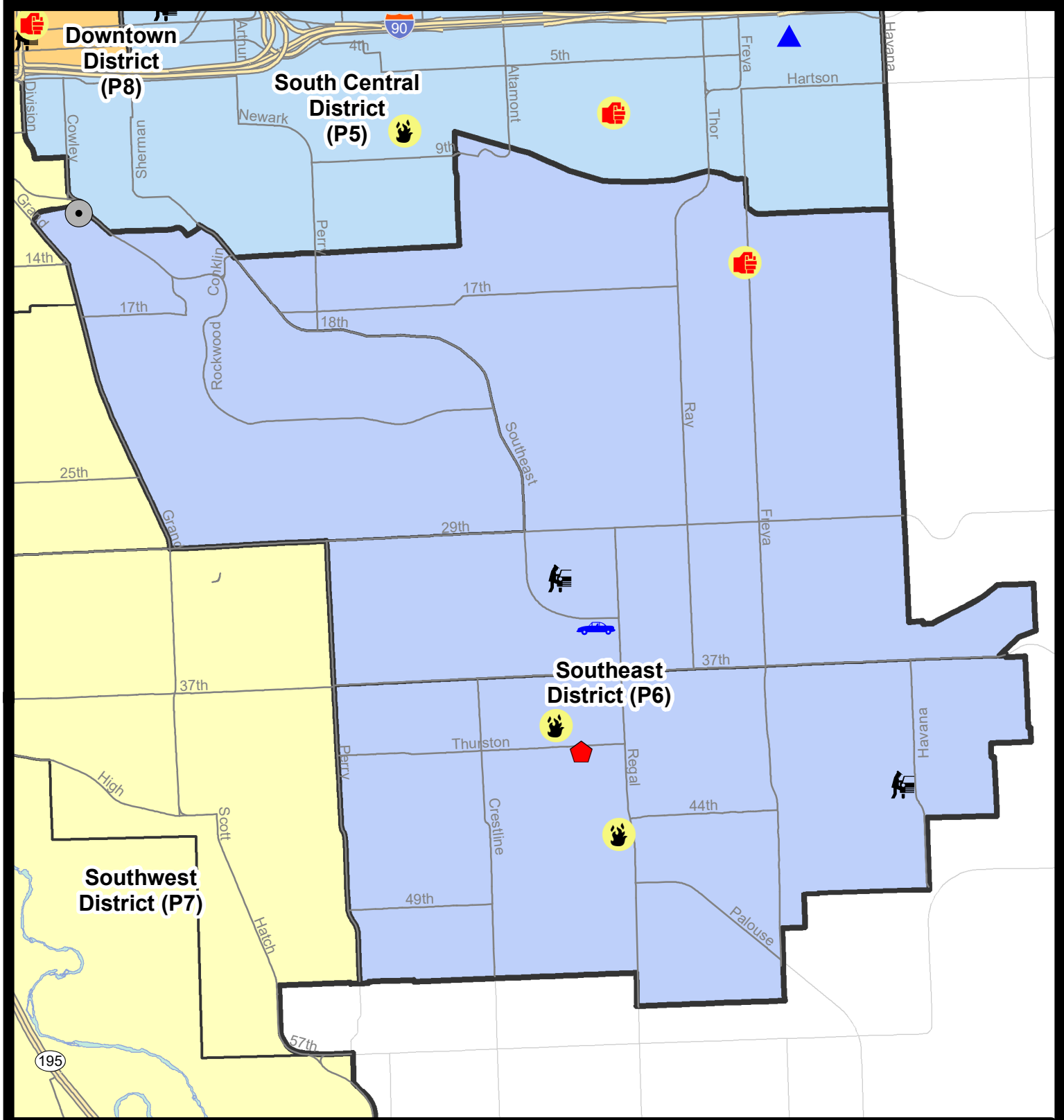
Prepared by SPD Crime Analysis Office - Monday, July 15, 2024

**NOTE:** SPD moved from UCR to the NIBRS reporting standard on 10/4/16 following the transition to a new RMS System. [Numbers on CompStat reports prior to this date should not be used as a comparison to those on this report.](#) Additional info on these reporting standards can be found on the FBI website: <https://ucr.fbi.gov/nibrs-overview>

This chart represents Preliminary counts of selected crime categories from Police Case Reports. Full statistical analysis to determine the confidence level of this data has not been performed. The % change columns on the preliminary counts differ from the percentage change on the NIBRS crime report, sometimes significantly. The CompStat report is designed for operational use and includes only selected NIBRS categories and coding less complex than full NIBRS rules. Official statistics for these and other NIBRS categories can be found on WASPC & FBI websites once available.







**City of Spokane**  
**Southeast District (P6)**  
**Selected Crime Codes**  
**2024-07-07 to 2024-07-13**  
 Prepared By:  
**Crime Analysis Unit**  
**Spokane Police Department**

**Legend**  
**NIBRS Events**

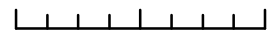
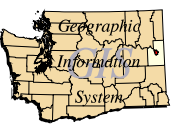

	Criminal Homicide		Robbery Person		Burglary Commercial
	Rape		Aggravated Assault		Vehicle Prowling
	Robbery Commercial		Burglary Residential		Vehicle Theft
	Arson		Burglary Garage		Arson

*Cases Represent LERMS Crime Codes  
 Points may indicate multiple events  
 Note: Veh Prowl is only Larceny displayed*


*For Additional Information on Incidents pertaining to an Area, Trend, or Pattern Contact Information Analysis*



0 0.15 0.3 0.6 Miles

**THIS IS NOT A LEGAL DOCUMENT.**  
 The information shown on this map is compiled from various sources and is subject to constant revision. Information shown on this map should not be used to determine the location of facilities in relationship to property lines, section lines, streets, etc.



Sunday - Saturday

7/7/2024 TO 7/13/2024

SE - Southeast District (P6)



<b>A/C</b>	<b>Offense Statute</b>	<b>Address</b>	<b>Reported Date</b>	<b>Dist</b>
<b><u>SPC6LH</u></b>				
C	ASSAULT 2D	3500 E 16TH AVE	7/12/2024	P6
C	THEFT 1D ALL OTHER	E 29TH AVE / S FISKE ST	7/8/2024	P6
C	THEFT 3D FROM MOTOR VEHICLE	3100 S MT VERNON ST	7/8/2024	
C	THEFT 3D SHOPLIFTING	2500 E 29TH AVE	7/9/2024	
C	THEFT 3D SHOPLIFTING	2500 E 29TH AVE	7/10/2024	
C	THEFT 3D SHOPLIFTING	2500 E 29TH AVE	7/12/2024	
C	THEFT OF MOTOR VEHICLE	2700 E 35TH AVE	7/13/2024	P6
<b><u>SPC6RW</u></b>				
C	BURGLARY 2D COMMERCIAL	1000 S ROCKWOOD BLVD	7/10/2024	P5
<b><u>SPC6SG</u></b>				
C	ARSON 1D	2600 E 40TH AVE	7/10/2024	P6
C	ARSON 1D	4400 S REGAL ST	7/11/2024	P6
C	MAIL THEFT	1800 E 42ND AVE	7/11/2024	P6
C	RESIDENTIAL BURGLARY	2600 E VERANDA CT	7/13/2024	P6
C	THEFT 2D FROM BUILDING	4800 S PALOUSE HWY	7/11/2024	P6
C	THEFT 2D FROM MOTOR VEHICLE	4300 S MIAMI ST	7/8/2024	P6
C	THEFT 3D SHOPLIFTING	4900 S REGAL ST	7/7/2024	



**SW - Southwest District (P7)**

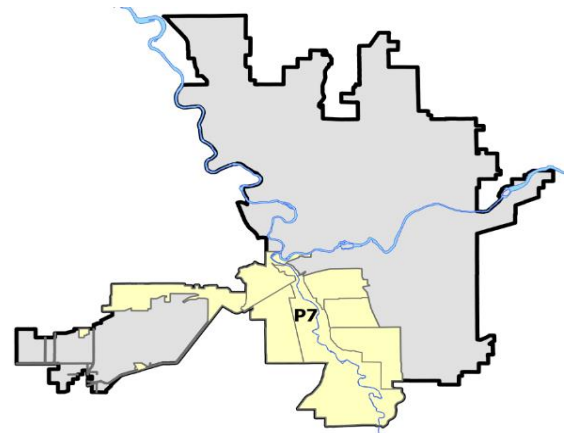
**Preliminary IBR Counts**

NIBRS Categories (Part 1 Selected)		7 Day Comparison			28 Day Comparison			YTD Comparison		
		Current	Prior	Percent	Current	Prior	Percent	Current	Prior	Percent
<b>Violent</b>	Criminal Homicide	0	0		0	1	-100.00%	2	2	0.00%
	Rape	1	0		2	7	-71.43%	17	16	6.25%
	Robbery - Commercial	0	0		0	0		1	4	-75.00%
	Robbery - Person	0	0		0	4	-100.00%	7	8	-12.50%
	Aggravated Assault - Non DV	0	1	-100.00%	3	4	-25.00%	19	26	-26.92%
	Aggravated Assault - DV	0	0		1	3	-66.67%	17	10	70.00%
<b>Violent Total:</b>		1	1	0.00%	6	19	-68.42%	63	66	-4.55%
<b>Property</b>	Burglary - Residential	0	0		3	4	-25.00%	33	37	-10.81%
	Burglary Garage	2	1	100.00%	4	4	0.00%	27	41	-34.15%
	Burglary Commercial	0	0		1	2	-50.00%	12	15	-20.00%
	Larceny	9	18	-50.00%	64	71	-9.86%	362	521	-30.52%
	Vehicle Theft	2	1	100.00%	6	3	100.00%	53	94	-43.62%
	Arson	0	0		0	1	-100.00%	5	1	400.00%
<b>Property Total:</b>		13	20	-35.00%	78	85	-8.24%	492	709	-30.61%
<b>Preliminary Part 1 Crime Totals:</b>		14	21	-33.33%	84	104	-19.23%	555	775	-28.39%
<b>Current 7 Day Period:</b>		7/7/2024 - 7/13/2024			<b>Prior 7 Day Period:</b>		6/30/2024 - 7/6/2024			
<b>Current 28 Day Period:</b>		6/16/2024 - 7/13/2024			<b>Prior 28 Day Period:</b>		5/19/2024 - 6/15/2024			
<b>Current YTD Day Period:</b>		1/1/2024 - 7/13/2024			<b>Prior YTD Period:</b>		1/1/2023 - 7/13/2023			

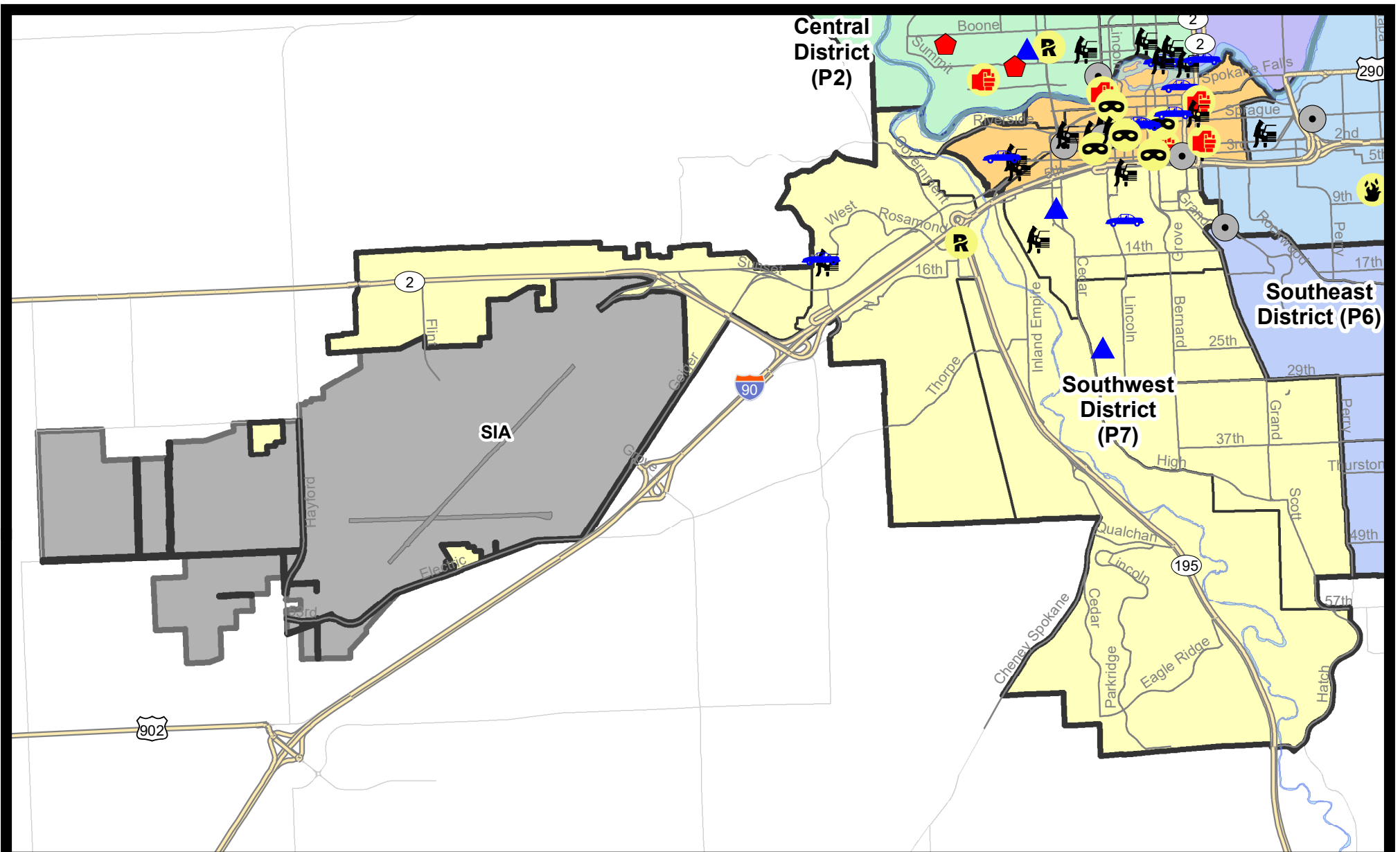

Prepared by SPD Crime Analysis Office - Monday, July 15, 2024

**NOTE:** SPD moved from UCR to the NIBRS reporting standard on 10/4/16 following the transition to a new RMS System. [Numbers on CompStat reports prior to this date should not be used as a comparison to those on this report.](#) Additional info on these reporting standards can be found on the FBI website: <https://ucr.fbi.gov/nibrs-overview>

This chart represents Preliminary counts of selected crime categories from Police Case Reports. Full statistical analysis to determine the confidence level of this data has not been performed. The % change columns on the preliminary counts differ from the percentage change on the NIBRS crime report, sometimes significantly. The CompStat report is designed for operational use and includes only selected NIBRS categories and coding less complex than full NIBRS rules. Official statistics for these and other NIBRS categories can be found on WASPC & FBI websites once available.














Note: On 1/8/23 boundary changes were implemented that incorporated portions of P7 into the Downtown DAVID Sector (SPD8BA SPD8PV); Consequently activity in P7 will appear lower if compared to printed CompStat reports prior to 1/8/23


**City of Spokane**  
**Southwest District (P7)**  
**Selected Crime Types**  
**2024-07-07 to 2024-07-13**  
 Prepared By:  
**Crime Analysis Unit**  
**Spokane Police Department**

**Legend**

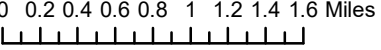
**NIBRS Events**

 Criminal Homicide	 Robbery Commercial	 Aggravated Assault	 Burglary Commercial
 Rape	 Robbery Person	 Burglary Residential	 Vehicle Prowling
		 Burglary Garage	 Vehicle Theft
			 Arson



*Cases Represent LERMS Crime Codes  
 Points may indicate multiple events  
 Note: Veh Prowl is only Larceny category displayed*




*For Additional Information on Incidents pertaining to an Area, Trend, or Pattern Contact Information Analysis*



0 0.2 0.4 0.6 0.8 1 1.2 1.4 1.6 Miles

**THIS IS NOT A LEGAL DOCUMENT:**  
 The information shown on this map is compiled from various sources and is subject to constant revision. Information shown on this map should not be used to determine the location of facilities in relationship to property lines, section lines, streets, etc.



Sunday - Saturday

7/7/2024 TO 7/13/2024

SE - Southwest District (P7)



<b>A/C</b>	<b>Offense Statute</b>	<b>Address</b>	<b>Reported Date</b>	<b>Dist</b>
<b><u>SPC7CH</u></b>				
C	BURGLARY 2D GARAGE	1500 W 8TH AVE	7/8/2024	P7
C	MAIL THEFT	1800 W 6TH AVE	7/9/2024	P7
C	THEFT 2D FROM MOTOR VEHICLE	1700 W 12TH AVE	7/7/2024	P7
C	THEFT 3D ALL OTHER	S CHESTNUT ST / W 9TH AVE	7/10/2024	P7
C	THEFT 3D FROM BUILDING	800 W 5TH AVE	7/8/2024	P7
C	THEFT 3D FROM MOTOR VEHICLE	800 W 5TH AVE	7/9/2024	
C	THEFT OF MOTOR VEHICLE	900 S LINCOLN ST	7/10/2024	P7
<b><u>SPC7CS</u></b>				
C	THEFT 3D SHOPLIFTING	500 E 29TH AVE	7/9/2024	
<b><u>SPC7GT</u></b>				
C	RAPE 2D		7/10/2024	P7
<b><u>SPC7MC</u></b>				
C	BURGLARY 2D GARAGE	1100 W 24TH AVE	7/10/2024	P7
C	THEFT 3D ALL OTHER	0 E 26TH AVE	7/8/2024	P7
<b><u>SPC7WH</u></b>				
C	THEFT 3D FROM MOTOR VEHICLE	1300 S WESTCLIFF PL	7/11/2024	P7
C	THEFT OF MOTOR VEHICLE	1300 S WESTCLIFF PL	7/13/2024	P7
<b><u>SPC7WP</u></b>				
C	THEFT 3D SHOPLIFTING	9600 W US 2 HWY	7/9/2024	

# SPOKANE POLICE DEPARTMENT

## Downtown Precinct

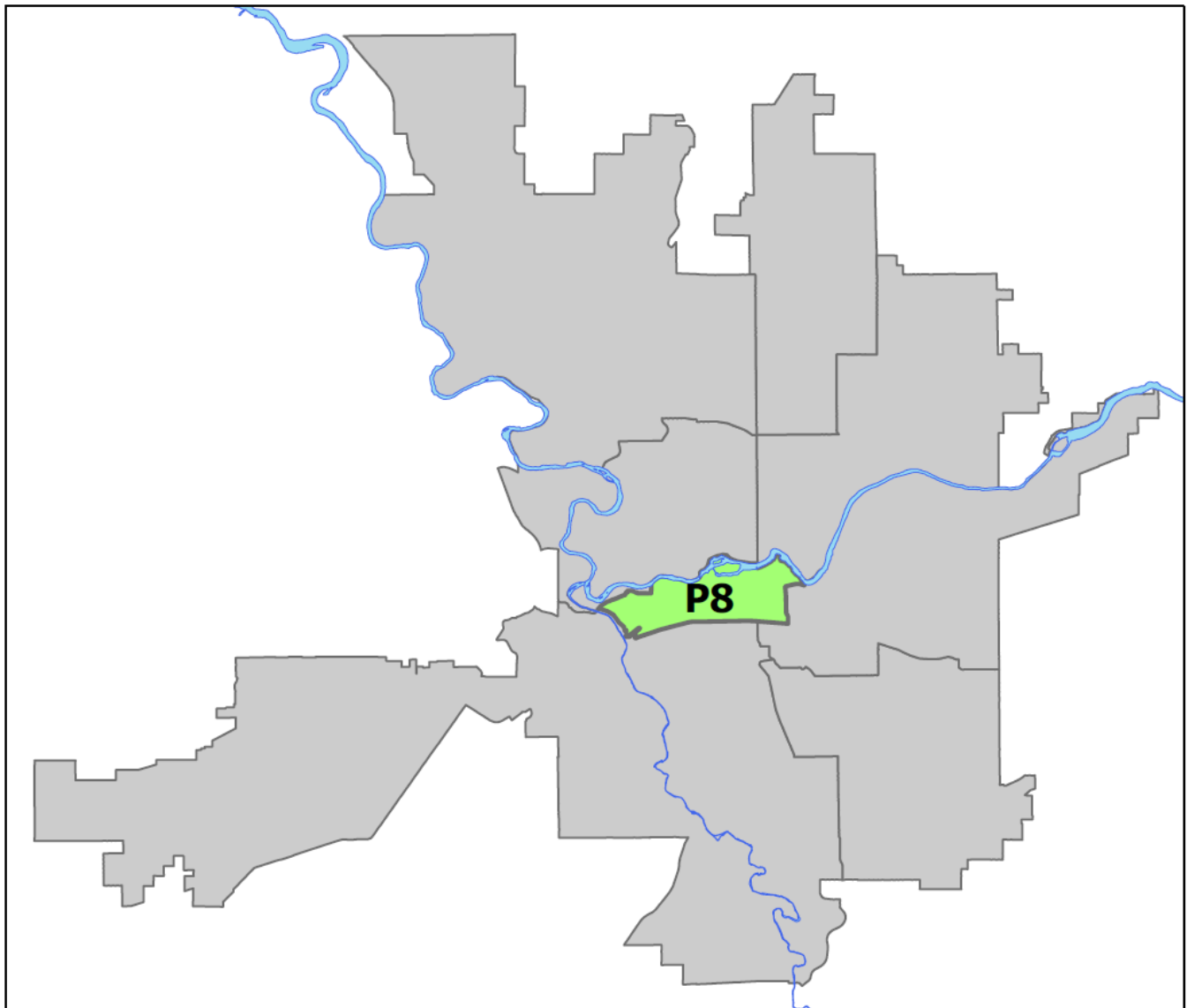
## DAVID Sector



PSA Commander

Captain Steve Wohl

Downtown District (P8)



POLICE SUMMARY - Ending: Saturday, July 13, 2024

# DOWNTOWN PRECINCT (P8) DAVID SECTOR



## Preliminary IBR Counts

NIBRS Categories (Part 1 Selected)		7 Day Comparison			28 Day Comparison			YTD Comparison		
		Current	Prior	Percent	Current	Prior	Percent	Current	Prior	Percent
<b>Violent</b>	Criminal Homicide	0	0		0	0		0	0	
	Rape	0	1	-100.00%	3	3	0.00%	17	16	6.25%
	Robbery - Commercial	0	0		0	1	-100.00%	6	11	-45.45%
	Robbery - Person	5	1	400.00%	11	4	175.00%	47	41	14.63%
	Aggravated Assault - Non DV	4	3	33.33%	15	7	114.29%	72	87	-17.24%
	Aggravated Assault - DV	0	0		1	0		16	20	-20.00%
<b>Violent Total:</b>		<b>9</b>	<b>5</b>	<b>80.00%</b>	<b>30</b>	<b>15</b>	<b>100.00%</b>	<b>158</b>	<b>175</b>	<b>-9.71%</b>
<b>Property</b>	Burglary - Residential	0	1	-100.00%	1	3	-66.67%	19	28	-32.14%
	Burglary Garage	0	0		0	1	-100.00%	1	15	-93.33%
	Burglary Commercial	3	2	50.00%	8	4	100.00%	43	48	-10.42%
	Larceny	30	37	-18.92%	109	88	23.86%	621	741	-16.19%
	Vehicle Theft	6	3	100.00%	14	10	40.00%	78	84	-7.14%
	Arson	0	1	-100.00%	4	1	300.00%	12	12	0.00%
<b>Property Total:</b>		<b>39</b>	<b>44</b>	<b>-11.36%</b>	<b>136</b>	<b>107</b>	<b>27.10%</b>	<b>774</b>	<b>928</b>	<b>-16.59%</b>
<b>Preliminary Part 1 Crime Totals:</b>		<b>48</b>	<b>49</b>	<b>-2.04%</b>	<b>166</b>	<b>122</b>	<b>36.07%</b>	<b>932</b>	<b>1103</b>	<b>-15.50%</b>
<b>Current 7 Day Period:</b>		7/7/2024 - 7/13/2024			<b>Prior 7 Day Period:</b>		6/30/2024 - 7/6/2024			
<b>Current 28 Day Period:</b>		6/16/2024 - 7/13/2024			<b>Prior 28 Day Period:</b>		5/19/2024 - 6/15/2024			
<b>Current YTD Day Period:</b>		1/1/2024 - 7/13/2024			<b>Prior YTD Period:</b>		1/1/2023 - 7/13/2023			

Prepared by SPD Crime Analysis Office - Monday, July 15, 2024

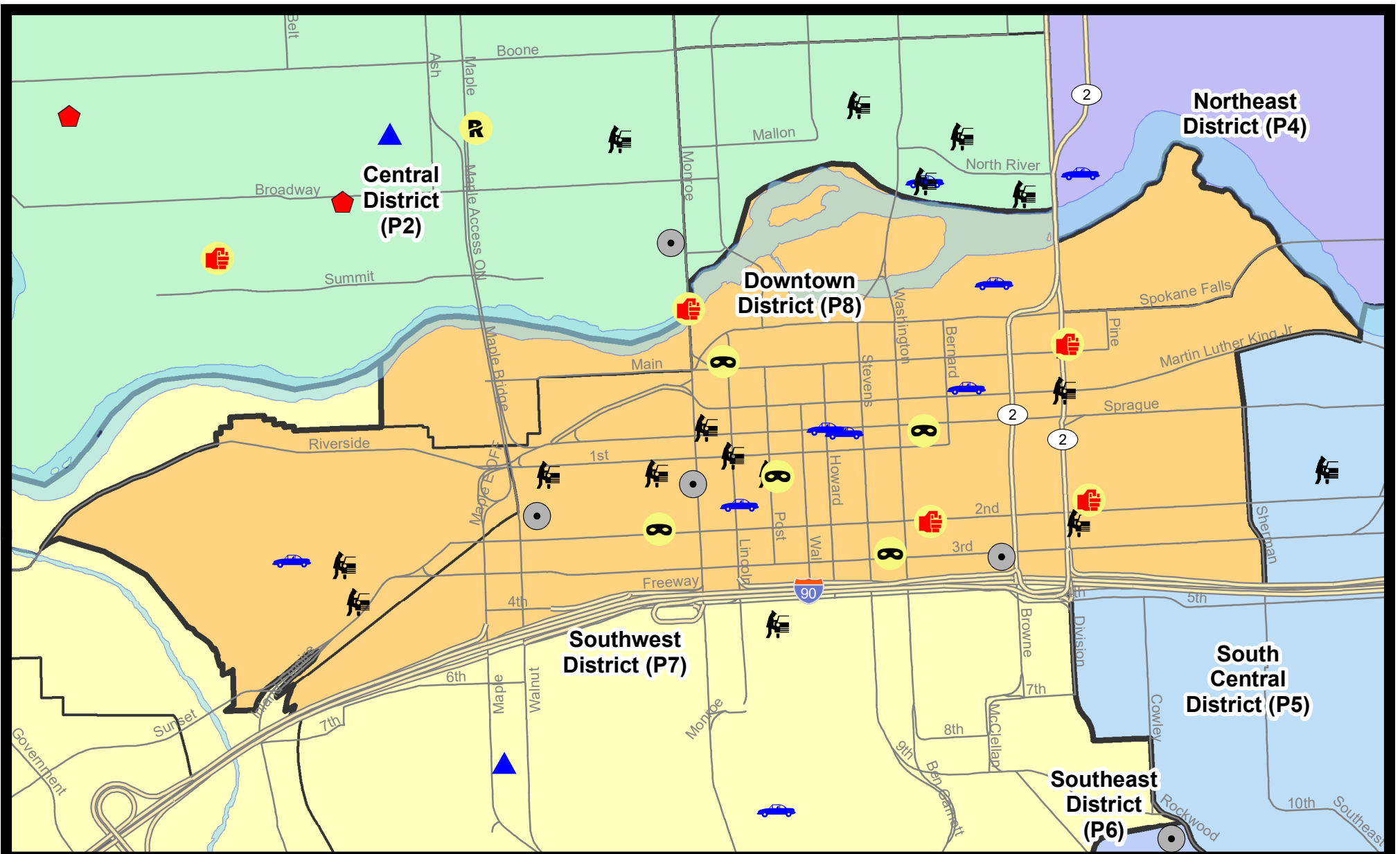
**NOTE:** SPD moved from UCR to the NIBRS reporting standard on 10/4/16 following the transition to a new RMS System. [Numbers on CompStat reports prior to this date should not be used as a comparison to those on this report.](#) Additional info on these reporting standards can be found on the FBI website: <https://ucr.fbi.gov/nibrs-overview>

This chart represents Preliminary counts of selected crime categories from Police Case Reports. Full statistical analysis to determine the confidence level of this data has not been performed. The % change columns on the preliminary counts differ from the percentage change on the NIBRS crime report, sometimes significantly. The CompStat report is designed for operational use and includes only selected NIBRS categories and coding less complex than full NIBRS rules. Official statistics for these and other NIBRS categories can be found on WASPC & FBI websites once available.



**Note:** On 1/8/23 boundary changes incorporated portions of P7 into the Downtown Precinct (SPD8BA and SPD8PV); Consequently activity in P8 will appear higher if compared to printed CompStat reports prior to 1/8/23






**City of Spokane**  
**Downtown District (P8)**  
**Selected**  
**Crime Types**  
**2024-07-07 to 2024-07-13**

Prepared By:  
**Crime Analysis Unit**  
**Spokane Police Department**

**Legend**


**NIBRS Events**

-  Criminal Homicide
-  Rape
-  Robbery Commercial
-  Robbery Person
-  Aggravated Assault
-  Burglary Residential
-  Burglary Garage
-  Burglary Commercial
-  Vehicle Prowling
-  Vehicle Theft
-  Arson

Cases Represent LERMS Crime Codes  
 Points may indicate multiple events  
 Note: Veh Prowl is only Larceny category displayed



For Additional Information on Incidents  
 pertaining to an Area, Trend, or Pattern  
 Contact Information Analysis



**THIS IS NOT A LEGAL DOCUMENT:**  
 The information shown on this map is compiled  
 from various sources and is subject to constant  
 revision. Information shown on this map should  
 not be used to determine the location of facilities  
 in relationship to property lines, section lines,  
 streets, etc.

Sunday - Saturday

7/7/2024 TO 7/13/2024

SW - Downtown District (P8)



<u>A/C</u>	<u>Offense Statute</u>	<u>Address</u>	<u>Reported Date</u>	<u>Dist</u>
<b>SPD8BA</b>				
C	THEFT 3D FROM MOTOR VEHICLE	200 S CANNON ST	7/10/2024	P8
C	THEFT 3D FROM MOTOR VEHICLE	1900 W SUNSET BLVD	7/12/2024	P7
C	THEFT OF MOTOR VEHICLE	2100 W 2ND AVE	7/10/2024	P8
<b>SPD8EC</b>				
C	ASSAULT 1D	200 N DIVISION ST	7/7/2024	P8
C	ASSAULT 3D WEAPON OR NEGLIGENT INJURY	100 S DIVISION ST	7/8/2024	P8
C	THEFT 2D FROM MOTOR VEHICLE	200 S DIVISION ST	7/9/2024	P8
C	THEFT 3D ALL OTHER	100 S DIVISION ST	7/9/2024	
C	THEFT 3D FROM MOTOR VEHICLE	N DIVISION ST / W RIVERSIDE AVE	7/13/2024	P8
C	THEFT 3D FROM MOTOR VEHICLE	200 N DIVISION ST	7/13/2024	P8
<b>SPD8RS</b>				
C	ASSAULT 2D	300 N MONROE ST	7/7/2024	P8
C	ASSAULT 2D	300 W 2ND AVE	7/10/2024	P8
C	BURGLARY 2D COMMERCIAL	100 S MONROE ST	7/7/2024	P8
C	BURGLARY 2D COMMERCIAL	100 W 3RD AVE	7/8/2024	P8
C	BURGLARY 2D COMMERCIAL	1400 W 2ND AVE	7/11/2024	P8
C	MAIL THEFT	100 W 3RD AVE	7/8/2024	P8
A	ROBBERY 1D PERSON	300 W SPRAGUE AVE	7/7/2024	P8
C	ROBBERY 1D PERSON	100 S POST ST	7/7/2024	P8
C	ROBBERY 1D PERSON	1100 W 2ND AVE	7/10/2024	P8
C	ROBBERY 2D PERSON	900 W MAIN AVE	7/8/2024	P8
C	ROBBERY 2D PERSON	400 W 3RD AVE	7/13/2024	P8
C	THEFT 2D ALL OTHER	700 W RIVERSIDE AVE	7/12/2024	P5
C	THEFT 2D ALL OTHER	200 N HOWARD ST	7/13/2024	P8
C	THEFT 2D FROM BUILDING	1100 W SPRAGUE AVE	7/8/2024	P8
C	THEFT 2D FROM BUILDING	500 W MAIN AVE	7/9/2024	P8
C	THEFT 2D FROM BUILDING	0 N WASHINGTON ST	7/13/2024	P8
C	THEFT 2D FROM MOTOR VEHICLE	W 1ST AVE / S LINCOLN ST	7/9/2024	P8
C	THEFT 2D SHOPLIFTING	700 W MAIN AVE	7/9/2024	
C	THEFT 3D ALL OTHER	S STATE ST / W PACIFIC AVE	7/11/2024	P8
C	THEFT 3D ALL OTHER	500 W 3RD AVE	7/11/2024	P8
C	THEFT 3D ALL OTHER	300 N SPOKANE FALLS CT	7/13/2024	P8
C	THEFT 3D FROM BUILDING	300 S ADAMS ST	7/9/2024	P8
C	THEFT 3D FROM BUILDING	0 W PACIFIC AVE	7/9/2024	P8
C	THEFT 3D FROM BUILDING	800 W MAIN AVE	7/10/2024	P8
C	THEFT 3D FROM BUILDING	900 W MAIN AVE	7/10/2024	P8
C	THEFT 3D FROM BUILDING	0 W PACIFIC AVE	7/12/2024	P8

For protection of victim privacy, the entire address on sexual assault crimes has been redacted.

<b>A/C</b>	<b>Offense Statute</b>	<b>Address</b>	<b>Reported Date</b>	<b>Dist</b>
C	THEFT 3D FROM BUILDING	500 W SPRAGUE AVE	7/12/2024	P8
C	THEFT 3D FROM MOTOR VEHICLE	900 W SPRAGUE AVE	7/7/2024	P8
C	THEFT 3D FROM MOTOR VEHICLE	100 S CEDAR ST	7/7/2024	P8
C	THEFT 3D FROM MOTOR VEHICLE	W RAILROAD ALLEY AVE / S POST ST	7/11/2024	P8
C	THEFT 3D FROM MOTOR VEHICLE	100 S MADISON ST	7/12/2024	P8
C	THEFT 3D SHOPLIFTING	600 W MAIN AVE	7/9/2024	P8
C	THEFT 3D SHOPLIFTING	700 W MAIN AVE	7/9/2024	
C	THEFT 3D VEHICLE PARTS AND ACCESSORIES	S STEVENS ST / W 2ND AVE	7/9/2024	P8
C	THEFT OF MOTOR VEHICLE	200 W RIVERSIDE AVE	7/8/2024	P8
C	THEFT OF MOTOR VEHICLE	W SPRAGUE AVE / N HOWARD ST	7/9/2024	P8
C	THEFT OF MOTOR VEHICLE	500 W SPRAGUE AVE	7/10/2024	P8
C	THEFT OF MOTOR VEHICLE	100 S LINCOLN ST	7/12/2024	P8
C	THEFT OF MOTOR VEHICLE	300 N SPOKANE FALLS CT	7/13/2024	P8

POLICE SUMMARY - Ending: Saturday, July 13, 2024



## Other Jurisdiction or Unk District

### Preliminary IBR Counts

NIBRS Categories (Part 1 Selected)		7 Day Comparison			28 Day Comparison			YTD Comparison		
		Current	Prior	Percent	Current	Prior	Percent	Current	Prior	Percent
<b>Violent</b>	Criminal Homicide	0	0		0	0		0	0	
	Rape	0	0		1	0		1	5	-80.00%
	Robbery - Commercial	0	0		0	0		0	0	
	Robbery - Person	0	0		0	1	-100.00%	1	1	0.00%
	Aggravated Assault - Non DV	0	0		0	0		2	0	
	Aggravated Assault - DV	0	0		0	0		0	0	
<b>Violent Total:</b>		0	0		1	1	0.00%	4	6	-33.33%
<b>Property</b>	Burglary - Residential	0	0		0	0		0	0	
	Burglary Garage	0	0		0	0		0	0	
	Burglary Commercial	0	0		0	0		0	1	-100.00%
	Larceny	1	0		2	0		12	15	-20.00%
	Vehicle Theft	0	0		0	1	-100.00%	4	0	
	Arson	0	0		0	0		0	0	
<b>Property Total:</b>		1	0		2	1	100.00%	16	16	0.00%
<b>Preliminary Part 1 Crime Totals:</b>		1	0		3	2	50.00%	20	22	-9.09%
<b>Current 7 Day Period:</b>		7/7/2024 - 7/13/2024			<b>Prior 7 Day Period:</b>		6/30/2024 - 7/6/2024			
<b>Current 28 Day Period:</b>		6/16/2024 - 7/13/2024			<b>Prior 28 Day Period:</b>		5/19/2024 - 6/15/2024			
<b>Current YTD Day Period:</b>		1/1/2024 - 7/13/2024			<b>Prior YTD Period:</b>		1/1/2023 - 7/13/2023			

Prepared by SPD Crime Analysis Office - Monday, July 15, 2024

**NOTE:** SPD moved from UCR to the NIBRS reporting standard on 10/4/16 following the transition to a new RMS System. [Numbers on CompStat reports prior to this date should not be used as a comparison to those on this report.](#) Additional info on these reporting standards can be found on the FBI website: <https://ucr.fbi.gov/nibrs-overview>

This chart represents Preliminary counts of selected crime categories from Police Case Reports. Full statistical analysis to determine the confidence level of this data has not been performed. The % change columns on the preliminary counts differ from the percentage change on the NIBRS crime report, sometimes significantly. The CompStat report is designed for operational use and includes only selected NIBRS categories and coding less complex than full NIBRS rules. Official statistics for these and other NIBRS categories can be found on WASPC & FBI websites once available.

Sunday - Saturday

7/7/2024 TO 7/13/2024

Other Jurisdiction/Unk District



**A/C** **Offense Statute**

**Address**

**Reported Date**

**Dist**

C THEFT 3D FROM MOTOR VEHICLE

7/9/2024