

SPOKANE POLICE DEPARTMENT

PRELIMINARY CITYWIDE IBR CRIME REPORT



Preliminary IBR Counts

CHIEF OF POLICE

Justin Lundgren

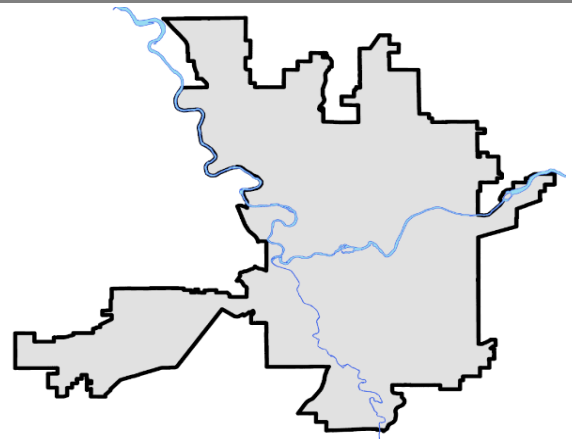
Period Ending: Saturday, July 6, 2024

NIBRS Categories (Part 1 Selected)	7 Day Comparison			28 Day Comparison			YTD Comparison		
	Current	Prior	Percent	Current	Prior	Percent	Current	Prior	Percent
Violent									
Criminal Homicide	0	2	-100.00%	2	2	0.00%	9	9	0.00%
Rape	4	2	100.00%	18	21	-14.29%	106	128	-17.19%
Robbery - Commercial	2	1	100.00%	9	6	50.00%	54	52	3.85%
Robbery - Person	3	4	-25.00%	18	13	38.46%	117	122	-4.10%
Aggravated Assault - Non DV	13	14	-7.14%	52	41	26.83%	275	312	-11.86%
Aggravated Assault - DV	9	9	0.00%	36	27	33.33%	190	187	1.60%
Violent Total:	31	32	-3.13%	135	110	22.73%	751	810	-7.28%
Property									
Burglary - Residential	11	10	10.00%	32	44	-27.27%	310	447	-30.65%
Burglary Garage	11	10	10.00%	36	33	9.09%	187	271	-31.00%
Burglary Commercial	9	9	0.00%	30	39	-23.08%	245	310	-20.97%
Larceny	156	168	-7.14%	641	635	0.94%	4204	4842	-13.18%
Vehicle Theft	14	24	-41.67%	87	94	-7.45%	644	842	-23.52%
Arson	3	1	200.00%	12	6	100.00%	59	46	28.26%
Property Total:	204	222	-8.11%	838	851	-1.53%	5649	6758	-16.41%
Preliminary Part 1 Crime Totals:	235	254	-7.48%	973	961	1.25%	6400	7568	-15.43%
Current 7 Day Period:	6/30/2024 - 7/6/2024			Prior 7 Day Period:	6/23/2024 - 6/29/2024				
Current 28 Day Period:	6/9/2024 - 7/6/2024			Prior 28 Day Period:	5/12/2024 - 6/8/2024				
Current YTD Day Period:	1/1/2024 - 7/6/2024			Prior YTD Period:	1/1/2023 - 7/6/2023				

Prepared by SPD Crime Analysis Office - Monday, July 8, 2024

NOTE: SPD moved from UCR to the NIBRS reporting standard on 10/4/16 following the transition to a new RMS System. [Numbers on CompStat reports prior to this date should not be used as a comparison to those on this report.](#) Additional info on these reporting standards can be found on the FBI website: <https://ucr.fbi.gov/nibrs-overview>

This chart represents Preliminary counts of selected crime categories from Police Case Reports. Full statistical analysis to determine the confidence level of this data has not been performed. The % change columns on the preliminary counts differ from the percentage change on the NIBRS crime report, sometimes significantly. The CompStat report is designed for operational use and includes only selected NIBRS categories and coding less complex than full NIBRS rules. Official statistics for these and other NIBRS categories can be found on WASPC & FBI websites once available.



SPOKANE POLICE DEPARTMENT

Northwest Precinct

ADAM Sector

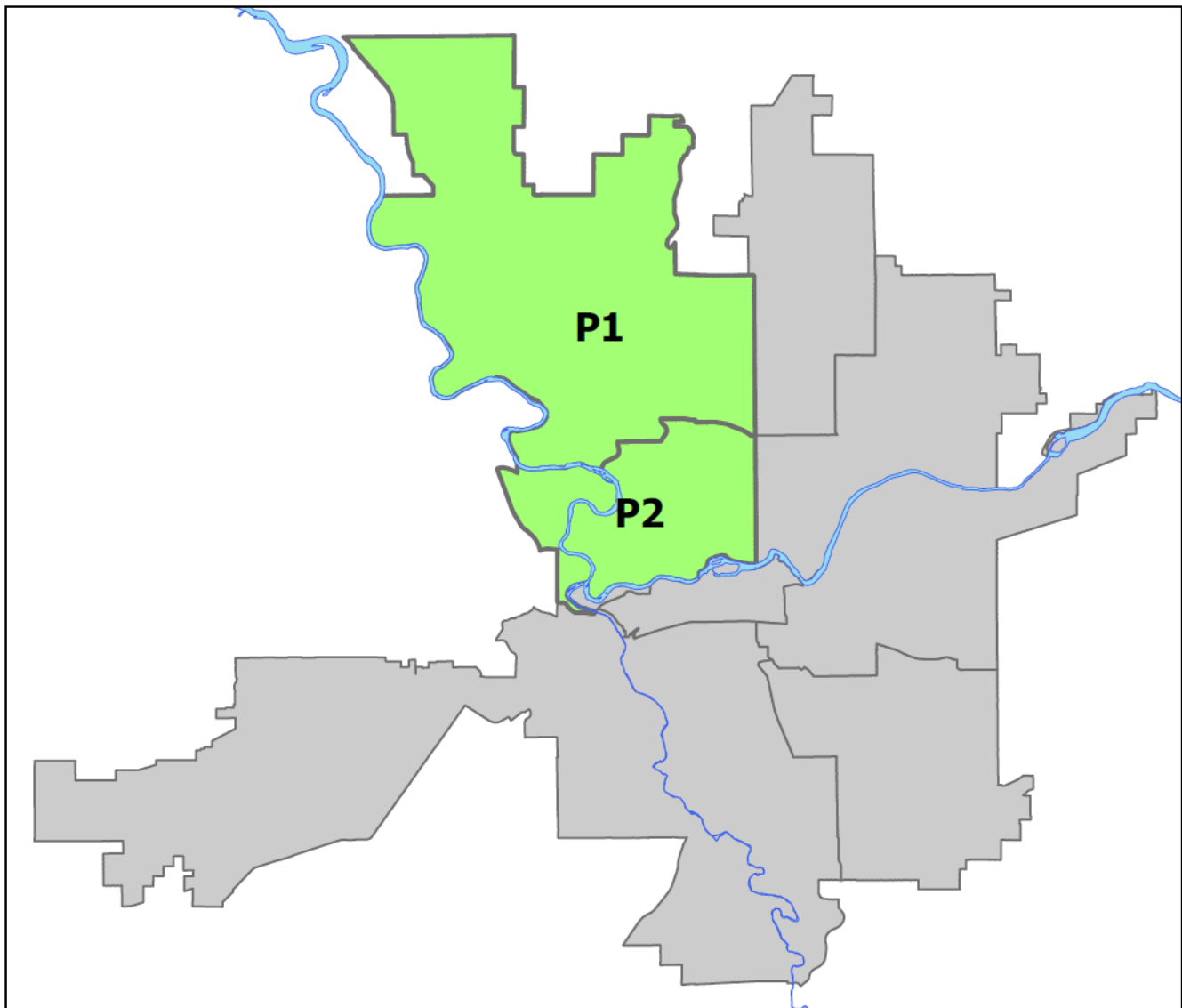


PSA Commander

Captain Tom Hendren

Northwest District (P1)

Central District (P2)



NORTHWEST PRECINCT (P1, P2) ADAM SECTOR



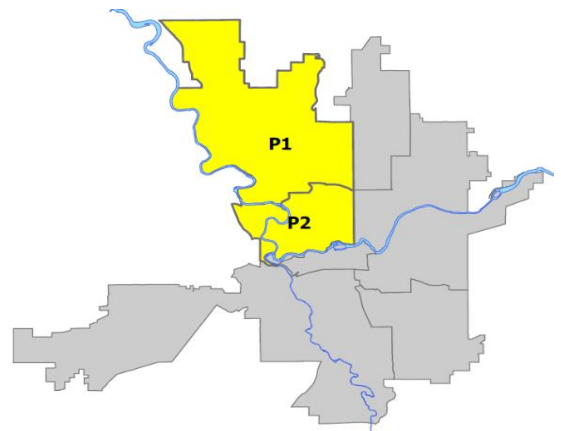
Preliminary IBR Counts

NIBRS Categories (Part 1 Selected)		7 Day Comparison			28 Day Comparison			YTD Comparison		
		Current	Prior	Percent	Current	Prior	Percent	Current	Prior	Percent
Violent	Criminal Homicide	0	1	-100.00%	1	1	0.00%	3	2	50.00%
	Rape	0	1	-100.00%	2	7	-71.43%	31	31	0.00%
	Robbery - Commercial	1	0		2	0		10	7	42.86%
	Robbery - Person	1	2	-50.00%	4	2	100.00%	19	20	-5.00%
	Aggravated Assault - Non DV	5	7	-28.57%	19	9	111.11%	59	54	9.26%
	Aggravated Assault - DV	3	2	50.00%	11	6	83.33%	57	49	16.33%
Violent Total:		10	13	-23.08%	39	25	56.00%	179	163	9.82%
Property	Burglary - Residential	4	5	-20.00%	12	14	-14.29%	102	132	-22.73%
	Burglary Garage	6	5	20.00%	22	12	83.33%	63	88	-28.41%
	Burglary Commercial	0	3	-100.00%	7	9	-22.22%	57	69	-17.39%
	Larceny	47	39	20.51%	176	181	-2.76%	1164	1044	11.49%
	Vehicle Theft	3	9	-66.67%	28	25	12.00%	179	205	-12.68%
	Arson	0	0		0	2	-100.00%	16	13	23.08%
Property Total:		60	61	-1.64%	245	243	0.82%	1581	1551	1.93%
Preliminary Part 1 Crime Totals:		70	74	-5.41%	284	268	5.97%	1760	1714	2.68%
Current 7 Day Period:		6/30/2024 - 7/6/2024			Prior 7 Day Period:		6/23/2024 - 6/29/2024			
Current 28 Day Period:		6/9/2024 - 7/6/2024			Prior 28 Day Period:		5/12/2024 - 6/8/2024			
Current YTD Day Period:		1/1/2024 - 7/6/2024			Prior YTD Period:		1/1/2023 - 7/6/2023			

Prepared by SPD Crime Analysis Office - Monday, July 8, 2024

NOTE: SPD moved from UCR to the NIBRS reporting standard on 10/4/16 following the transition to a new RMS System. [Numbers on CompStat reports prior to this date should not be used as a comparison to those on this report.](#) Additional info on these reporting standards can be found on the FBI website: <https://ucr.fbi.gov/nibrs-overview>

This chart represents Preliminary counts of selected crime categories from Police Case Reports. Full statistical analysis to determine the confidence level of this data has not been performed. The % change columns on the preliminary counts differ from the percentage change on the NIBRS crime report, sometimes significantly. The CompStat report is designed for operational use and includes only selected NIBRS categories and coding less complex than full NIBRS rules. Official statistics for these and other NIBRS categories can be found on WASPC & FBI websites once available.



Note: On 1/8/23 boundary changes were implemented dividing the North Precinct into two (NW and NE). The Northwest Precinct ADAM Sector consists of P1 and P2; Consequently this page did not exist on printed CompStat reports prior to 1/8/23



NW - Northwest District (P1)

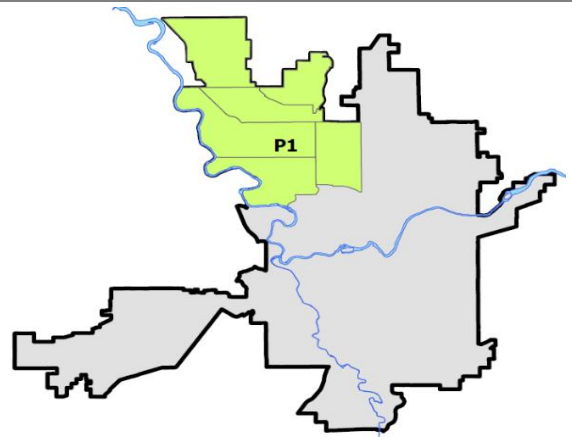
Preliminary IBR Counts

NIBRS Categories (Part 1 Selected)		7 Day Comparison			28 Day Comparison			YTD Comparison		
		Current	Prior	Percent	Current	Prior	Percent	Current	Prior	Percent
Violent	Criminal Homicide	0	1	-100.00%	1	1	0.00%	3	0	
	Rape	0	1	-100.00%	1	5	-80.00%	21	15	40.00%
	Robbery - Commercial	0	0		1	0		4	0	
	Robbery - Person	1	1	0.00%	2	1	100.00%	7	10	-30.00%
	Aggravated Assault - Non DV	1	3	-66.67%	5	5	0.00%	25	24	4.17%
	Aggravated Assault - DV	0	2	-100.00%	5	3	66.67%	27	25	8.00%
Violent Total:		2	8	-75.00%	15	15	0.00%	87	74	17.57%
Property	Burglary - Residential	2	2	0.00%	5	9	-44.44%	47	70	-32.86%
	Burglary Garage	2	3	-33.33%	13	7	85.71%	38	55	-30.91%
	Burglary Commercial	0	2	-100.00%	3	5	-40.00%	25	17	47.06%
	Larceny	19	15	26.67%	82	92	-10.87%	541	517	4.64%
	Vehicle Theft	1	3	-66.67%	12	7	71.43%	71	77	-7.79%
	Arson	0	0		0	1	-100.00%	2	6	-66.67%
Property Total:		24	25	-4.00%	115	121	-4.96%	724	742	-2.43%
Preliminary Part 1 Crime Totals:		26	33	-21.21%	130	136	-4.41%	811	816	-0.61%
Current 7 Day Period:		6/30/2024 - 7/6/2024			Prior 7 Day Period:		6/23/2024 - 6/29/2024			
Current 28 Day Period:		6/9/2024 - 7/6/2024			Prior 28 Day Period:		5/12/2024 - 6/8/2024			
Current YTD Day Period:		1/1/2024 - 7/6/2024			Prior YTD Period:		1/1/2023 - 7/6/2023			

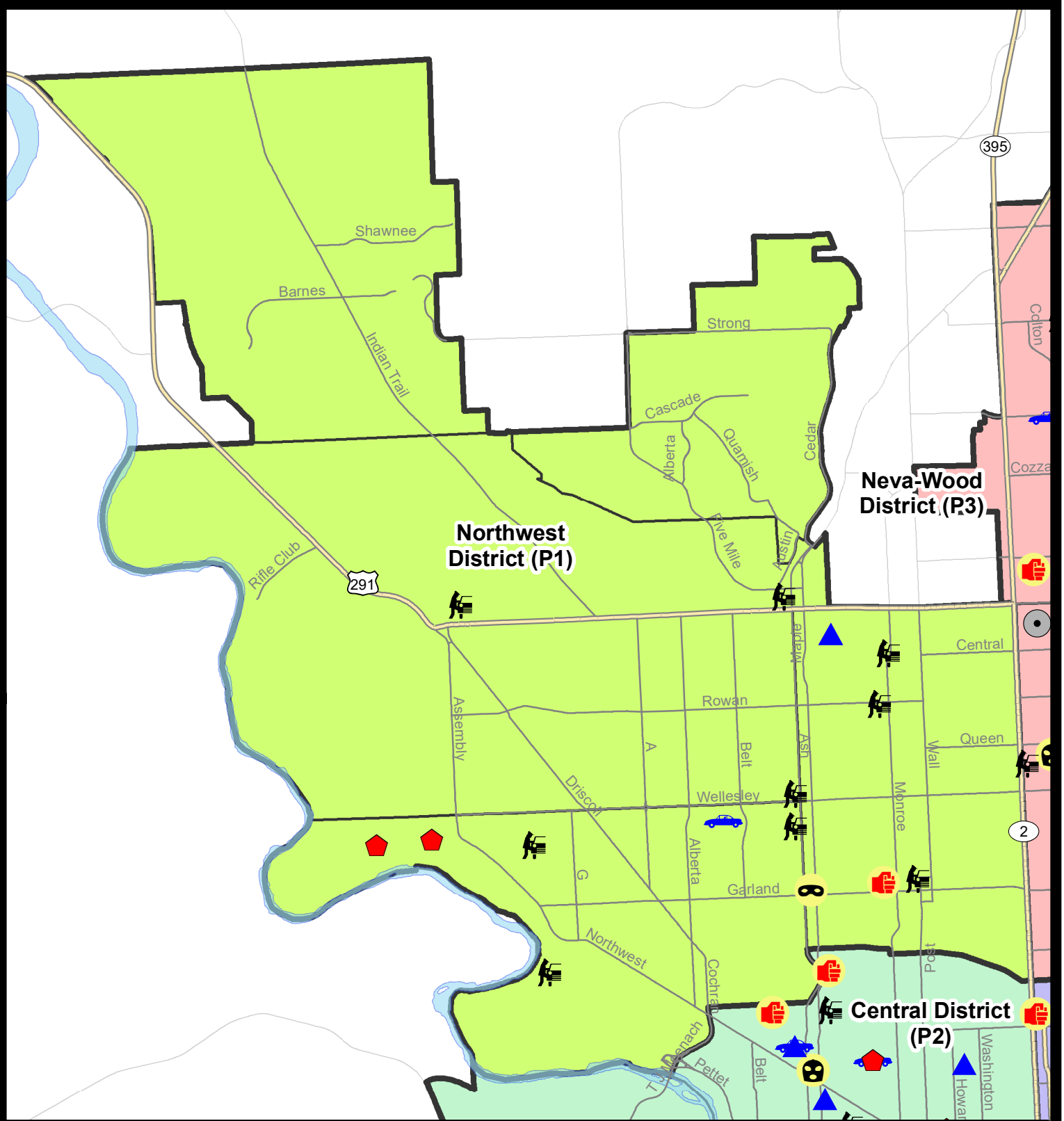
Prepared by SPD Crime Analysis Office - Monday, July 8, 2024

NOTE: SPD moved from UCR to the NIBRS reporting standard on 10/4/16 following the transition to a new RMS System. [Numbers on CompStat reports prior to this date should not be used as a comparison to those on this report.](#) Additional info on these reporting standards can be found on the FBI website: <https://ucr.fbi.gov/nibrs-overview>

This chart represents Preliminary counts of selected crime categories from Police Case Reports. Full statistical analysis to determine the confidence level of this data has not been performed. The % change columns on the preliminary counts differ from the percentage change on the NIBRS crime report, sometimes significantly. The CompStat report is designed for operational use and includes only selected NIBRS categories and coding less complex than full NIBRS rules. Official statistics for these and other NIBRS categories can be found on WASPC & FBI websites once available.



Note: On 1/8/23 a boundary change to P1 added a portion of the prior area to P2 (SPA2EG); Consequently activity in P1 will appear a bit lower if compared to printed CompStat reports prior to 1/8/23



Neva-Wood District (P3)

Northwest District (P1)

Central District (P2)


City of Spokane
Northwest District (P1)
Selected Crime Codes
2024-06-30 to 2024-07-06
 Prepared By:
Crime Analysis Unit
Spokane Police Department

Legend
NIBRS Events



Criminal Homicide	Robbery Person	Burglary Commercial
Rape	Aggravated Assault	Vehicle Prowling
Robbery Commercial	Burglary Residential	Vehicle Theft
	Burglary Garage	Arson

*Cases Represent LERMS Crime Codes
 Points may indicate multiple events
 Note: Veh Prowl is only Larceny displayed*


For Additional Information on Incidents pertaining to an Area, Trend, or Pattern Contact Information Analysis




0 0.25 0.5 1 Miles

Geographic Information System



THIS IS NOT A LEGAL DOCUMENT. The information shown on this map is compiled from various sources and is subject to constant revision. Information shown on this map should not be used to determine the location of facilities in relationship to property lines, section lines, streets, etc.



Sunday - Saturday

6/30/2024 TO 7/6/2024



NW - Northwest District (P1)

<u>A/C</u>	<u>Offense Statute</u>	<u>Address</u>	<u>Reported Date</u>	<u>Dist</u>
<u>SPA1AD</u>				
C	RESIDENTIAL BURGLARY	5000 W NORTHWEST BLVD	7/1/2024	P1
A	RESIDENTIAL BURGLARY	4500 W NORTHWEST BLVD	7/2/2024	P1
C	THEFT 2D ALL OTHER	4400 N AUBREY L WHITE PKWY	7/2/2024	
C	THEFT 2D FROM MOTOR VEHICLE	4300 N ASH ST	7/5/2024	P1
C	THEFT 2D FROM MOTOR VEHICLE	3700 W HEROY AVE	7/1/2024	
C	THEFT 3D ALL OTHER	3500 N MILTON ST	7/1/2024	
C	THEFT 3D FROM MOTOR VEHICLE	3300 N COLUMBIA CIR	7/1/2024	P1
C	THEFT 3D VEHICLE PARTS AND ACCESSORIES	3300 N MILTON ST	7/2/2024	P1
C	THEFT OF A FIREARM ALL OTHER LOCATIONS	3200 W WALTON AVE	7/4/2024	P1
C	THEFT OF MOTOR VEHICLE	2300 W WELLESLEY AVE	7/5/2024	P1
<u>SPA1BS</u>				
C	THEFT 2D FROM MOTOR VEHICLE	6500 N GREENWOOD BLVD	7/5/2024	P1
C	THEFT 2D FROM MOTOR VEHICLE	1700 W FRANCIS AVE	7/5/2024	P1
<u>SPA1NH</u>				
C	ASSAULT 2D	3900 N MADISON ST	6/30/2024	P1
A	BURGLARY 2D GARAGE	1300 W DALKE AVE	7/1/2024	P1
C	BURGLARY 2D GARAGE	1300 W DALKE AVE	7/1/2024	P1
C	ROBBERY 1D PERSON	3900 N MAPLE ST	7/1/2024	P1
C	THEFT 2D ALL OTHER	3900 N WALNUT ST	7/3/2024	P1
C	THEFT 2D ALL OTHER	1000 W GARLAND AVE	7/4/2024	P1
C	THEFT 2D FROM BUILDING	1300 W BISMARCK AVE	7/2/2024	P1
C	THEFT 2D FROM MOTOR VEHICLE	800 W WALTON AVE	7/2/2024	P1
C	THEFT 2D FROM MOTOR VEHICLE	5400 N MADISON ST	7/6/2024	P1
C	THEFT 3D ALL OTHER	4200 N MAPLE ST	6/30/2024	P1
C	THEFT 3D ALL OTHER	3900 N MADISON ST	7/5/2024	P1
C	THEFT 3D FROM MOTOR VEHICLE	5900 N MONROE ST	7/2/2024	P1
C	THEFT 3D VEHICLE PARTS AND ACCESSORIES	3900 N WALNUT ST	7/3/2024	P1
<u>SPA1NW</u>				
C	THEFT 3D FROM MOTOR VEHICLE	1700 W WELLESLEY AVE	7/1/2024	



NW - North Central District (P2)

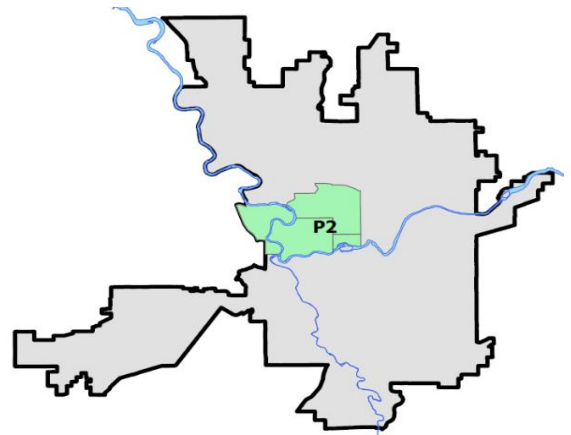
Preliminary IBR Counts

NIBRS Categories (Part 1 Selected)		7 Day Comparison			28 Day Comparison			YTD Comparison		
		Current	Prior	Percent	Current	Prior	Percent	Current	Prior	Percent
Violent	Criminal Homicide	0	0		0	0		0	2	-100.00%
	Rape	0	0		1	2	-50.00%	10	16	-37.50%
	Robbery - Commercial	1	0		1	0		6	7	-14.29%
	Robbery - Person	0	1	-100.00%	2	1	100.00%	12	10	20.00%
	Aggravated Assault - Non DV	4	4	0.00%	14	4	250.00%	34	30	13.33%
	Aggravated Assault - DV	3	0		6	3	100.00%	30	24	25.00%
Violent Total:		8	5	60.00%	24	10	140.00%	92	89	3.37%
Property	Burglary - Residential	2	3	-33.33%	7	5	40.00%	55	62	-11.29%
	Burglary Garage	4	2	100.00%	9	5	80.00%	25	33	-24.24%
	Burglary Commercial	0	1	-100.00%	4	4	0.00%	32	52	-38.46%
	Larceny	28	24	16.67%	94	89	5.62%	623	527	18.22%
	Vehicle Theft	2	6	-66.67%	16	18	-11.11%	108	128	-15.63%
	Arson	0	0		0	1	-100.00%	14	7	100.00%
Property Total:		36	36	0.00%	130	122	6.56%	857	809	5.93%
Preliminary Part 1 Crime Totals:		44	41	7.32%	154	132	16.67%	949	898	5.68%
Current 7 Day Period:		6/30/2024 - 7/6/2024			Prior 7 Day Period:		6/23/2024 - 6/29/2024			
Current 28 Day Period:		6/9/2024 - 7/6/2024			Prior 28 Day Period:		5/12/2024 - 6/8/2024			
Current YTD Day Period:		1/1/2024 - 7/6/2024			Prior YTD Period:		1/1/2023 - 7/6/2023			

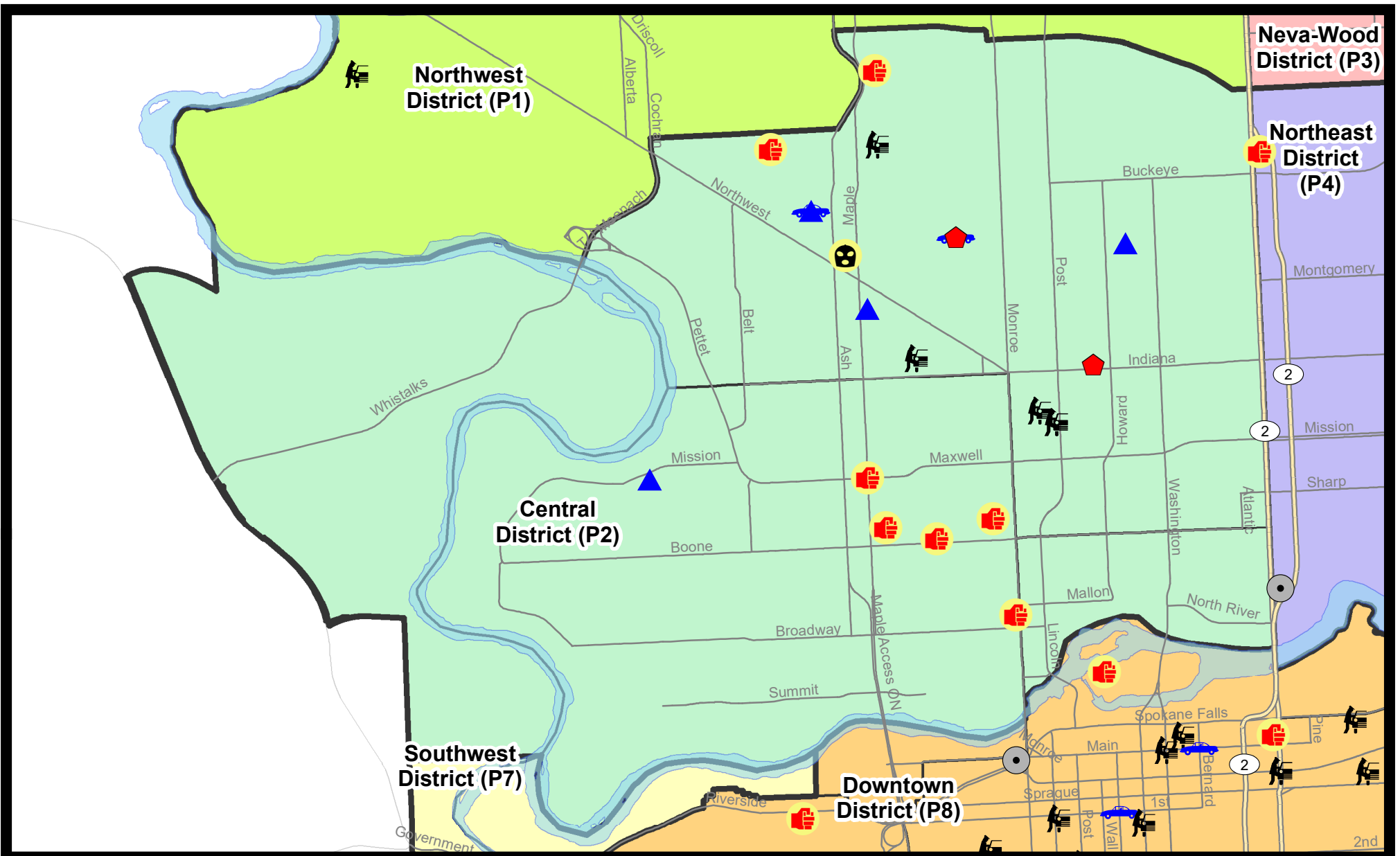
Prepared by SPD Crime Analysis Office - Monday, July 8, 2024

NOTE: SPD moved from UCR to the NIBRS reporting standard on 10/4/16 following the transition to a new RMS System. [Numbers on CompStat reports prior to this date should not be used as a comparison to those on this report.](#) Additional info on these reporting standards can be found on the FBI website: <https://ucr.fbi.gov/nibrs-overview>

This chart represents Preliminary counts of selected crime categories from Police Case Reports. Full statistical analysis to determine the confidence level of this data has not been performed. The % change columns on the preliminary counts differ from the percentage change on the NIBRS crime report, sometimes significantly. The CompStat report is designed for operational use and includes only selected NIBRS categories and coding less complex than full NIBRS rules. Official statistics for these and other NIBRS categories can be found on WASPC & FBI websites once available.



Note: On 1/8/23 a boundary change to P2 added a portion of the P1 area into P2 (SPA2EG); Consequently activity in P2 will appear a bit higher if compared to printed CompStat reports prior to 1/8/23



City of Spokane
Central District (P2)
Selected
Crime Types
2024-06-30 to 2024-07-06
 Prepared By:
Crime Analysis Unit
Spokane Police Department

Legend


NIBRS Events

- Criminal Homicide
- Robbery Commercial
- Aggravated Assault
- Burglary Commercial
- Rape
- Robbery Person
- Burglary Residential
- Vehicle Prowling
- Burglary Garage
- Vehicle Theft
- Arson

*Cases Represent LERMS Crime Codes
 Points may indicate multiple events
 Note: Veh Prowl is only Larceny category displayed*



For Additional Information on Incidents pertaining to an Area, Trend, or Pattern Contact Information Analysis



THIS IS NOT A LEGAL DOCUMENT:
The information shown on this map is compiled from various sources and is subject to constant revision. Information shown on this map should not be used to determine the location of facilities in relationship to property lines, section lines, streets, etc.

Sunday - Saturday

6/30/2024 TO 7/6/2024



NW - Central District (P2)

<u>A/C</u>	<u>Offense Statute</u>	<u>Address</u>	<u>Reported Date</u>	<u>Dist</u>
<u>SPA2EG</u>				
C	ASSAULT 2D	1500 W ALICE AVE	7/4/2024	P1
C	BURGLARY 2D GARAGE	1700 W CHELAN AVE	6/30/2024	P1
C	BURGLARY 2D GARAGE	1500 W MANSFIELD AVE	7/1/2024	P1
C	BURGLARY 2D GARAGE	2400 N STEVENS ST	7/1/2024	P2
C	HARASSMENT FELONY WEAPON INVOLVED	1900 W CLEVELAND AVE	7/3/2024	P1
C	MAIL THEFT	2500 N JEFFERSON ST	7/2/2024	P2
C	RESIDENTIAL BURGLARY	600 W INDIANA AVE	6/30/2024	P1
C	RESIDENTIAL BURGLARY	2500 N JEFFERSON ST	7/1/2024	P1
C	SHOPLIFTING USE FORCE TO FLEE ROBBERY	1600 W NORTHWEST BLVD	7/6/2024	P1
C	THEFT 1D FROM MOTOR VEHICLE	1600 N POST ST	6/30/2024	P1
C	THEFT 2D ALL OTHER	1100 W KNOX AVE	7/1/2024	P2
C	THEFT 2D ALL OTHER	3300 N LINCOLN ST	7/3/2024	P2
C	THEFT 2D FROM BUILDING	2200 N ASH ST	7/2/2024	P2
C	THEFT 2D FROM BUILDING	2100 W NORTHWEST BLVD	7/5/2024	P2
C	THEFT 2D FROM MOTOR VEHICLE	1600 N POST ST	6/30/2024	P2
C	THEFT 2D FROM MOTOR VEHICLE	1500 W CLEVELAND AVE	6/30/2024	P2
C	THEFT 3D ALL OTHER	1600 W NORTHWEST BLVD	7/2/2024	P2
C	THEFT 3D ALL OTHER	900 W CARLISLE AVE	7/3/2024	P2
C	THEFT 3D ALL OTHER	1400 W JACKSON AVE	7/3/2024	P1
C	THEFT 3D ALL OTHER	1800 N MONROE ST	7/4/2024	P1
C	THEFT 3D ALL OTHER	2100 W NORTHWEST BLVD	7/5/2024	P1
C	THEFT 3D FROM MOTOR VEHICLE	1300 W SHANNON AVE	7/1/2024	P1
C	THEFT 3D FROM MOTOR VEHICLE	800 W AUGUSTA AVE	7/1/2024	P1
C	THEFT 3D SHOPLIFTING	1700 W NORTHWEST BLVD	7/4/2024	P2
C	THEFT 3D SHOPLIFTING	1700 N MONROE ST	7/5/2024	P2
C	THEFT OF A FIREARM FROM BUILDING	1600 W NORTHWEST BLVD	7/6/2024	P8
C	THEFT OF A FIREARM FROM BUILDING	2200 N ASH ST	7/6/2024	P1
C	THEFT OF MOTOR VEHICLE	1700 W CHELAN AVE	6/30/2024	P1
C	THEFT OF MOTOR VEHICLE	2500 N JEFFERSON ST	7/1/2024	P1
<u>SPA2RS</u>				
C	THEFT 2D ALL OTHER	500 W GARDNER AVE	7/6/2024	P1
<u>SPA2WC</u>				
C	ASSAULT 1D	800 N MONROE ST	7/5/2024	P1
C	ASSAULT 2D	1500 W SHARP AVE	6/30/2024	P1
C	ASSAULT 2D	1200 N MADISON ST	6/30/2024	P2
C	ASSAULT 2D	N MAPLE ST / W MAXWELL AVE	7/4/2024	P1
C	ASSAULT 2D	1300 W BOONE AVE	7/6/2024	P1

For protection of victim privacy, the entire address on sexual assault crimes has been redacted.

A/C	Offense Statute	Address	Reported Date	Dist
C	BURGLARY 2D GARAGE	2500 W SUMMIT BLVD	7/1/2024	P2
C	THEFT 2D ALL OTHER	1500 W BROADWAY AVE	7/2/2024	P1
C	THEFT 2D FROM BUILDING	1600 N HOLLISTON RD	7/2/2024	P2
C	THEFT 2D FROM BUILDING	1300 W NORA AVE	7/4/2024	P1
C	THEFT 2D SHOPLIFTING	1400 N MAPLE ST	7/5/2024	P1
C	THEFT 3D ALL OTHER	2200 W BRIDGE AVE	7/1/2024	P2
C	THEFT 3D FROM BUILDING	1600 W MAXWELL AVE	7/6/2024	P2
C	THEFT 3D SHOPLIFTING	1000 W SUMMIT PKWY	7/1/2024	P1
C	THEFT 3D SHOPLIFTING	1100 N MONROE ST	7/1/2024	P2

SPOKANE POLICE DEPARTMENT

Northeast Precinct

BAKER Sector

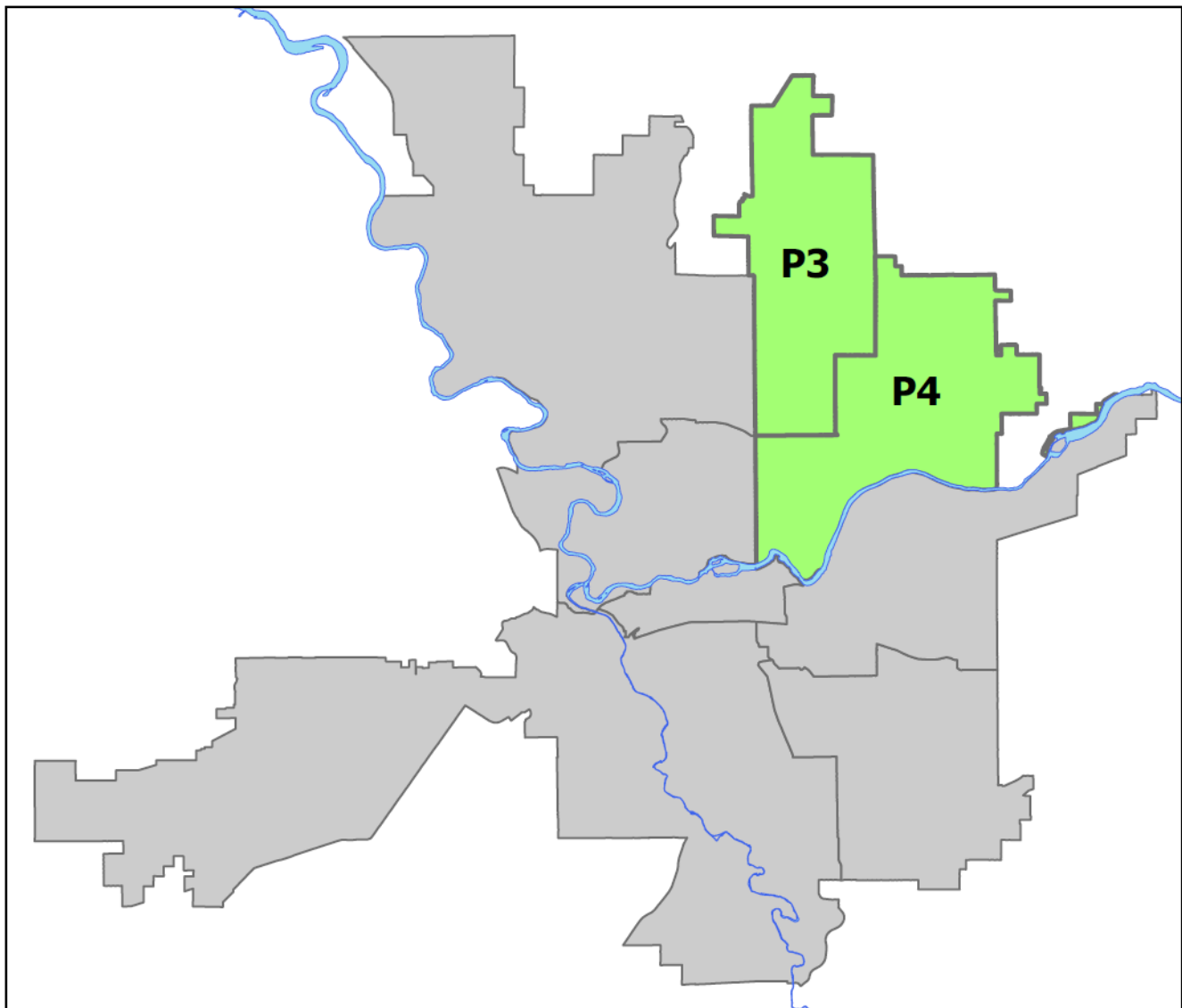


PSA Commander

Captain Shawn Kendall

NevaWood District (P3)

Northeast District (P4)



POLICE SUMMARY - Ending: Saturday, July 6, 2024

NORTHEAST PRECINCT (P3, P4) BAKER SECTOR



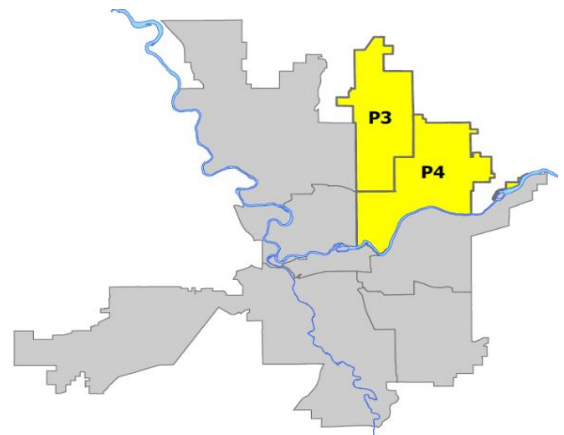
Preliminary IBR Counts

NIBRS Categories (Part 1 Selected)		7 Day Comparison			28 Day Comparison			YTD Comparison		
		Current	Prior	Percent	Current	Prior	Percent	Current	Prior	Percent
Violent	Criminal Homicide	0	1	-100.00%	1	0		3	3	0.00%
	Rape	3	0		5	4	25.00%	25	36	-30.56%
	Robbery - Commercial	1	1	0.00%	6	2	200.00%	25	28	-10.71%
	Robbery - Person	0	0		0	3	-100.00%	34	40	-15.00%
	Aggravated Assault - Non DV	4	1	300.00%	11	10	10.00%	85	98	-13.27%
	Aggravated Assault - DV	5	6	-16.67%	16	8	100.00%	61	76	-19.74%
Violent Total:		13	9	44.44%	39	27	44.44%	233	281	-17.08%
Property	Burglary - Residential	4	1	300.00%	9	16	-43.75%	98	201	-51.24%
	Burglary Garage	2	2	0.00%	5	8	-37.50%	60	88	-31.82%
	Burglary Commercial	3	1	200.00%	8	14	-42.86%	95	112	-15.18%
	Larceny	40	57	-29.82%	219	199	10.05%	1527	1872	-18.43%
	Vehicle Theft	5	9	-44.44%	29	35	-17.14%	239	329	-27.36%
	Arson	0	0		3	2	50.00%	15	14	7.14%
Property Total:		54	70	-22.86%	273	274	-0.36%	2034	2616	-22.25%
Preliminary Part 1 Crime Totals:		67	79	-15.19%	312	301	3.65%	2267	2897	-21.75%
Current 7 Day Period:		6/30/2024 - 7/6/2024			Prior 7 Day Period:		6/23/2024 - 6/29/2024			
Current 28 Day Period:		6/9/2024 - 7/6/2024			Prior 28 Day Period:		5/12/2024 - 6/8/2024			
Current YTD Day Period:		1/1/2024 - 7/6/2024			Prior YTD Period:		1/1/2023 - 7/6/2023			

Prepared by SPD Crime Analysis Office - Monday, July 8, 2024

NOTE: SPD moved from UCR to the NIBRS reporting standard on 10/4/16 following the transition to a new RMS System. [Numbers on CompStat reports prior to this date should not be used as a comparison to those on this report.](#) Additional info on these reporting standards can be found on the FBI website: <https://ucr.fbi.gov/nibrs-overview>

This chart represents Preliminary counts of selected crime categories from Police Case Reports. Full statistical analysis to determine the confidence level of this data has not been performed. The % change columns on the preliminary counts differ from the percentage change on the NIBRS crime report, sometimes significantly. The CompStat report is designed for operational use and includes only selected NIBRS categories and coding less complex than full NIBRS rules. Official statistics for these and other NIBRS categories can be found on WASPC & FBI websites once available.



Note: On 1/8/23 boundary changes were implemented dividing the North Precinct into two (NW and NE). The Northeast Precinct BAKER Sector consists of P3 and P4; Consequently this page did not exist on printed reports prior to 1/8/23



NE - Neva-Wood District (P3)

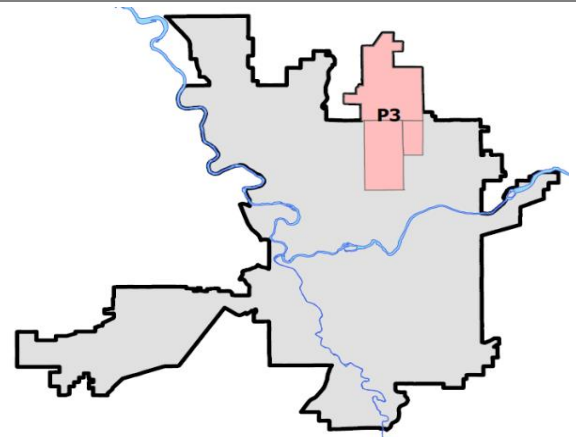
Preliminary IBR Counts

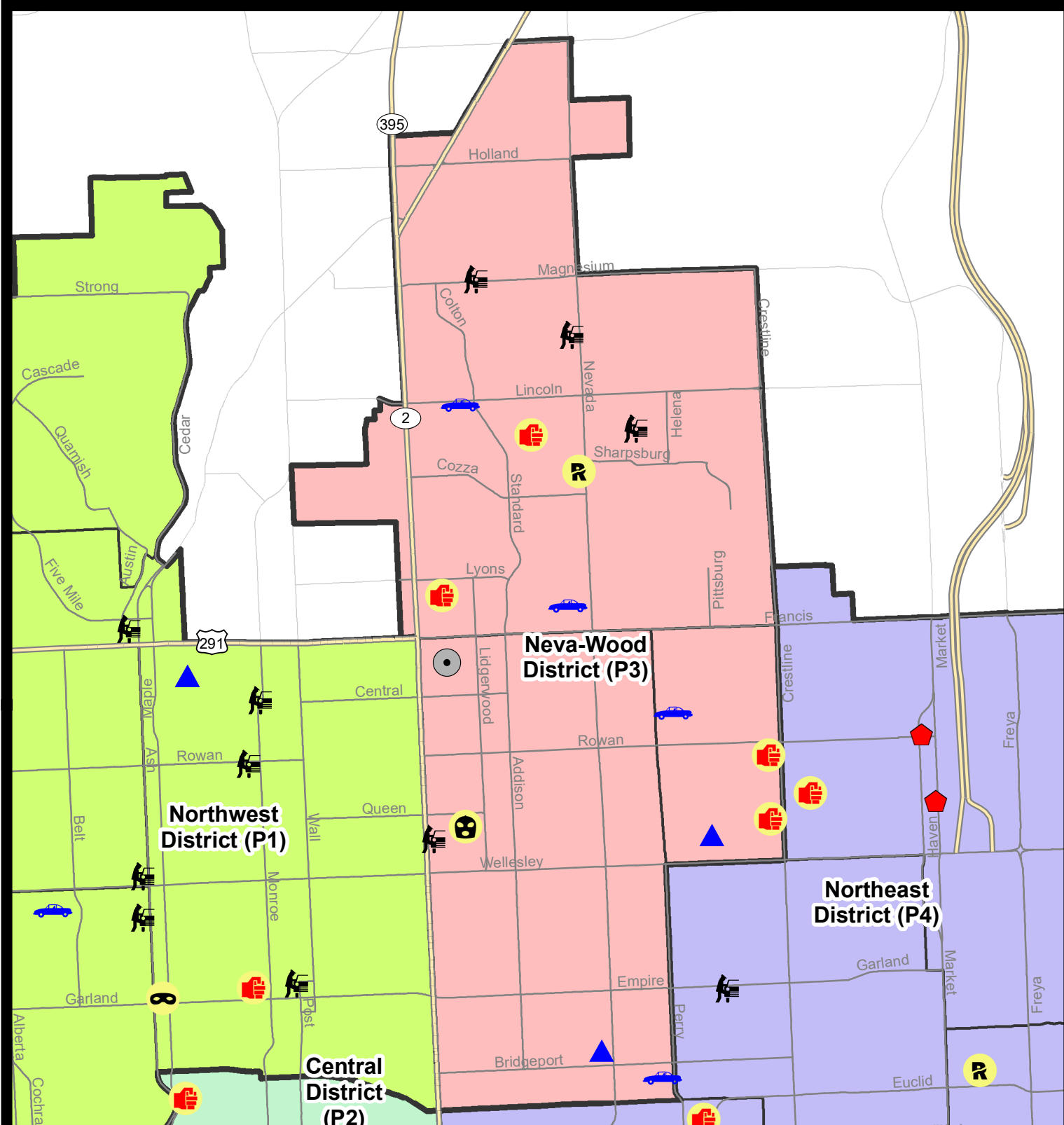
NIBRS Categories (Part 1 Selected)		7 Day Comparison			28 Day Comparison			YTD Comparison		
		Current	Prior	Percent	Current	Prior	Percent	Current	Prior	Percent
Violent	Criminal Homicide	0	1	-100.00%	1	0		1	1	0.00%
	Rape	1	0		2	4	-50.00%	14	20	-30.00%
	Robbery - Commercial	1	1	0.00%	4	2	100.00%	12	19	-36.84%
	Robbery - Person	0	0		0	2	-100.00%	19	18	5.56%
	Aggravated Assault - Non DV	2	1	100.00%	5	6	-16.67%	39	38	2.63%
	Aggravated Assault - DV	2	3	-33.33%	7	3	133.33%	30	48	-37.50%
Violent Total:		6	6	0.00%	19	17	11.76%	115	144	-20.14%
Property	Burglary - Residential	0	0		2	10	-80.00%	52	107	-51.40%
	Burglary Garage	2	1	100.00%	3	5	-40.00%	37	57	-35.09%
	Burglary Commercial	1	1	0.00%	4	7	-42.86%	49	79	-37.97%
	Larceny	27	34	-20.59%	129	122	5.74%	937	1292	-27.48%
	Vehicle Theft	4	5	-20.00%	15	18	-16.67%	121	175	-30.86%
	Arson	0	0		2	1	100.00%	4	11	-63.64%
Property Total:		34	41	-17.07%	155	163	-4.91%	1200	1721	-30.27%
Preliminary Part 1 Crime Totals:		40	47	-14.89%	174	180	-3.33%	1315	1865	-29.49%
Current 7 Day Period:		6/30/2024 - 7/6/2024			Prior 7 Day Period:		6/23/2024 - 6/29/2024			
Current 28 Day Period:		6/9/2024 - 7/6/2024			Prior 28 Day Period:		5/12/2024 - 6/8/2024			
Current YTD Day Period:		1/1/2024 - 7/6/2024			Prior YTD Period:		1/1/2023 - 7/6/2023			

Prepared by SPD Crime Analysis Office - Monday, July 8, 2024

NOTE: SPD moved from UCR to the NIBRS reporting standard on 10/4/16 following the transition to a new RMS System. [Numbers on CompStat reports prior to this date should not be used as a comparison to those on this report.](#) Additional info on these reporting standards can be found on the FBI website: <https://ucr.fbi.gov/nibrs-overview>

This chart represents Preliminary counts of selected crime categories from Police Case Reports. Full statistical analysis to determine the confidence level of this data has not been performed. The % change columns on the preliminary counts differ from the percentage change on the NIBRS crime report, sometimes significantly. The CompStat report is designed for operational use and includes only selected NIBRS categories and coding less complex than full NIBRS rules. Official statistics for these and other NIBRS categories can be found on WASPC & FBI websites once available.





City of Spokane
Neva-Wood District (P3)
Selected Crime Codes
2024-06-30 to 2024-07-06
 Prepared By:
Crime Analysis Unit
Spokane Police Department

Legend

NIBRS Events

Criminal Homicide	Robbery Person	Burglary Commercial
Rape	Aggravated Assault	Vehicle Prowling
Robbery Commercial	Burglary Residential	Vehicle Theft
Robbery Garage	Arson	SPOKANE POLICE

*Cases Represent LERMS Crime Codes
 Points may indicate multiple events
 Note: Veh Prowl is only Larceny displayed*

For Additional Information on Incidents pertaining to an Area, Trend, or Pattern Contact Information Analysis

0 0.2 0.4 0.8 Miles

Geographic Information System

SPOKANE

THIS IS NOT A LEGAL DOCUMENT. The information shown on this map is compiled from various sources and is subject to constant revision. Information shown on this map should not be used to determine the location of facilities in relationship to property lines, section lines, streets, etc.

Sunday - Saturday

6/30/2024 TO 7/6/2024



NE - Neva-Wood District (P3)

<u>A/C</u>	<u>Offense Statute</u>	<u>Address</u>	<u>Reported Date</u>	<u>Dist</u>
SPB3NL				
C	BURGLARY 2D COMMERCIAL	6100 N MAYFAIR ST	7/2/2024	P4
C	BURGLARY 2D GARAGE	900 E COURTLAND AVE	7/1/2024	P4
C	ROBBERY 2D COMMERCIAL	4700 N DIVISION ST	7/1/2024	P3
C	THEFT 2D FROM MOTOR VEHICLE	4700 N DIVISION ST	6/30/2024	P3
C	THEFT 3D ALL OTHER	900 E EMPIRE AVE	7/3/2024	P4
C	THEFT 3D ALL OTHER	4700 N DIVISION ST	7/5/2024	P3
C	THEFT 3D ALL OTHER	100 E RICH AVE	7/5/2024	
C	THEFT 3D FROM BUILDING	100 E EMPIRE AVE	7/3/2024	P3
C	THEFT 3D SHOPLIFTING	4700 N DIVISION ST	7/1/2024	P4
C	THEFT 3D SHOPLIFTING	4700 N DIVISION ST	7/2/2024	P3
C	THEFT 3D SHOPLIFTING	4700 N DIVISION ST	7/2/2024	P3
C	THEFT 3D SHOPLIFTING	4700 N DIVISION ST	7/3/2024	P3
C	THEFT 3D SHOPLIFTING	5800 N DIVISION ST	7/5/2024	P3
C	THEFT 3D SHOPLIFTING	4700 N DIVISION ST	7/5/2024	P3
A	THEFT OF MOTOR VEHICLE	1300 E LIBERTY AVE	7/5/2024	P4
SPB3SH				
C	ASSAULT 2D	6600 N DIVISION ST	7/4/2024	P4
C	DRIVE BY SHOOTING	600 E CALKINS DR	6/30/2024	P4
C	RAPE 2D		7/1/2024	P4
C	THEFT 2D ALL OTHER	6800 N DIVISION ST	7/1/2024	P3
C	THEFT 2D ALL OTHER	7200 N WALL ST	7/3/2024	P3
C	THEFT 2D FROM BUILDING	9200 N NEVADA ST	7/4/2024	P3
C	THEFT 3D ALL OTHER	1200 E LYONS AVE	7/2/2024	P3
C	THEFT 3D ALL OTHER	9200 N COLTON ST	7/3/2024	P4
C	THEFT 3D ALL OTHER	8800 N HILL N DALE ST	7/3/2024	P3
C	THEFT 3D FROM MOTOR VEHICLE	8200 N WILDING DR	7/1/2024	P4
C	THEFT 3D FROM MOTOR VEHICLE	N PERRY ST / E CALKINS AVE	7/5/2024	P4
A	THEFT 3D FROM MOTOR VEHICLE	400 E MAGNESIUM RD	7/6/2024	P3
C	THEFT 3D SHOPLIFTING	9200 N COLTON ST	6/30/2024	P8
C	THEFT 3D SHOPLIFTING	9200 N COLTON ST	7/3/2024	P4
C	THEFT 3D SHOPLIFTING	9200 N COLTON ST	7/6/2024	P4
C	THEFT 3D SHOPLIFTING	10100 N NEWPORT HWY	7/3/2024	
C	THEFT 3D VEHICLE PARTS AND ACCESSORIES	7800 N DIVISION ST	7/1/2024	P3
C	THEFT 3D VEHICLE PARTS AND ACCESSORIES	800 E ST THOMAS MOORE WAY	7/1/2024	P3
C	THEFT OF MOTOR VEHICLE	800 E HOUSTON AVE	7/4/2024	P4
C	THEFT OF MOTOR VEHICLE	200 E LINCOLN RD	7/4/2024	P4

SPB3WH

For protection of victim privacy, the entire address on sexual assault crimes has been redacted.

A/C	Offense Statute	Address	Reported Date	Dist
C	ASSAULT 4D WEAPON	5400 N MARTIN ST	7/2/2024	P4
C	BURGLARY 2D GARAGE	1600 E WABASH AVE	7/4/2024	P3
C	THEFT 2D FROM BUILDING	4900 N MARTIN ST	7/1/2024	P3
C	THEFT OF MOTOR VEHICLE	1500 E JOSEPH AVE	6/30/2024	P4
C	VEHICULAR ASSAULT	4900 N MARTIN ST	7/1/2024	P4



NE - Northeast District (P4)

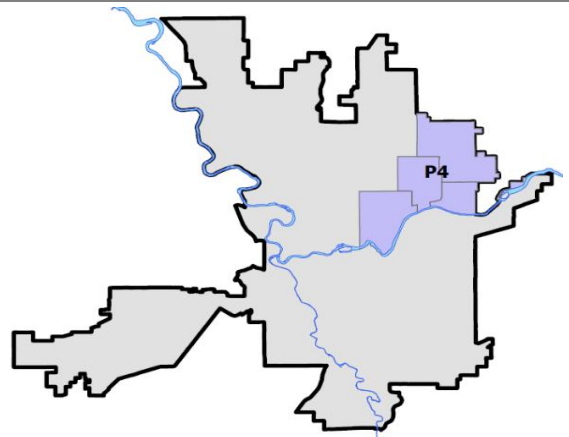
Preliminary IBR Counts

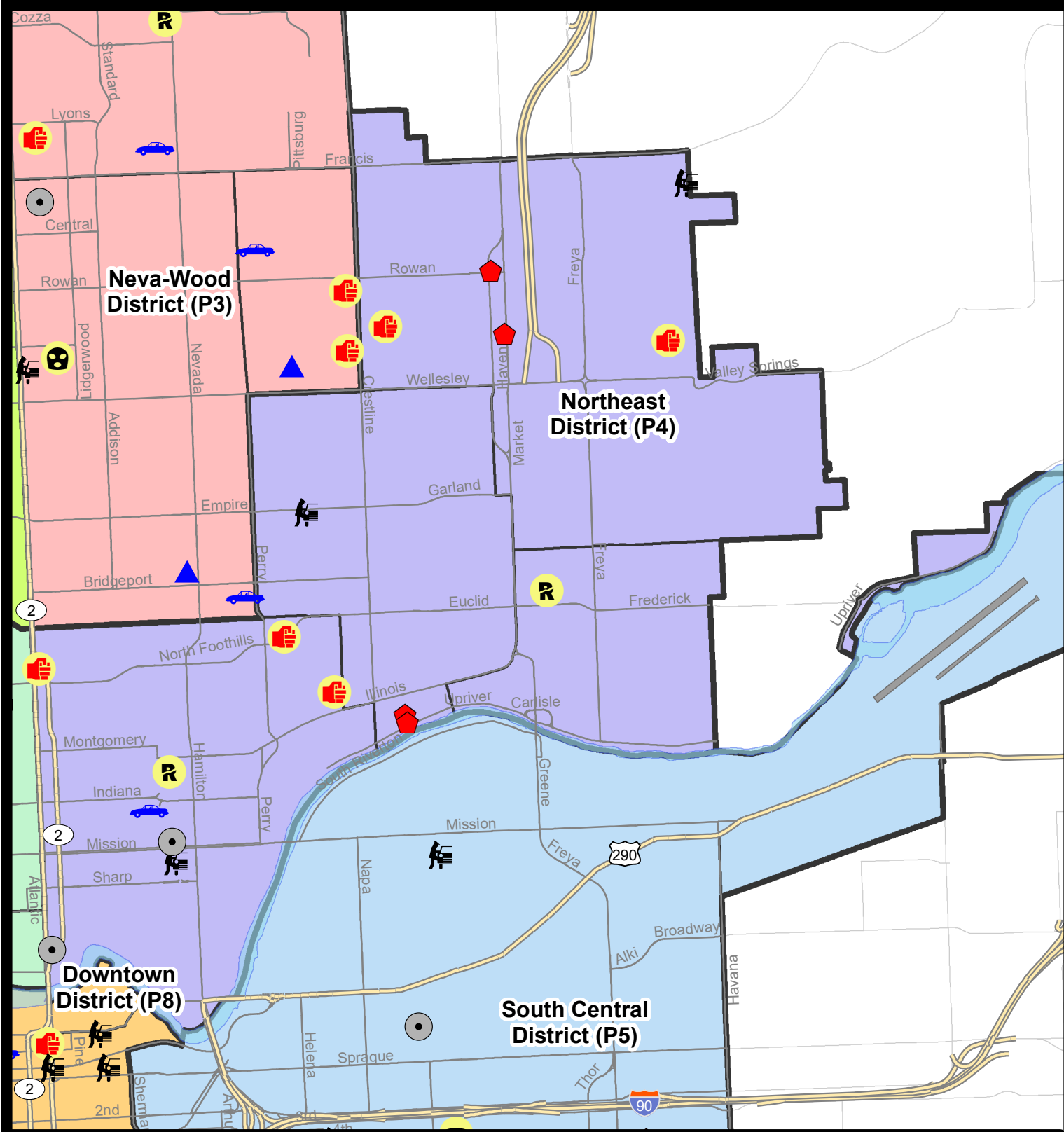
NIBRS Categories (Part 1 Selected)		7 Day Comparison			28 Day Comparison			YTD Comparison		
		Current	Prior	Percent	Current	Prior	Percent	Current	Prior	Percent
Violent	Criminal Homicide	0	0		0	0		2	2	0.00%
	Rape	2	0		3	0		11	16	-31.25%
	Robbery - Commercial	0	0		2	0		13	9	44.44%
	Robbery - Person	0	0		0	1	-100.00%	15	22	-31.82%
	Aggravated Assault - Non DV	2	0		6	4	50.00%	46	60	-23.33%
	Aggravated Assault - DV	3	3	0.00%	9	5	80.00%	31	28	10.71%
Violent Total:		7	3	133.33%	20	10	100.00%	118	137	-13.87%
Property	Burglary - Residential	4	1	300.00%	7	6	16.67%	46	94	-51.06%
	Burglary Garage	0	1	-100.00%	2	3	-33.33%	23	31	-25.81%
	Burglary Commercial	2	0		4	7	-42.86%	46	33	39.39%
	Larceny	13	23	-43.48%	90	77	16.88%	590	580	1.72%
	Vehicle Theft	1	4	-75.00%	14	17	-17.65%	118	154	-23.38%
	Arson	0	0		1	1	0.00%	11	3	266.67%
Property Total:		20	29	-31.03%	118	111	6.31%	834	895	-6.82%
Preliminary Part 1 Crime Totals:		27	32	-15.63%	138	121	14.05%	952	1032	-7.75%
Current 7 Day Period:		6/30/2024 - 7/6/2024			Prior 7 Day Period:		6/23/2024 - 6/29/2024			
Current 28 Day Period:		6/9/2024 - 7/6/2024			Prior 28 Day Period:		5/12/2024 - 6/8/2024			
Current YTD Day Period:		1/1/2024 - 7/6/2024			Prior YTD Period:		1/1/2023 - 7/6/2023			

Prepared by SPD Crime Analysis Office - Monday, July 8, 2024

NOTE: SPD moved from UCR to the NIBRS reporting standard on 10/4/16 following the transition to a new RMS System. [Numbers on CompStat reports prior to this date should not be used as a comparison to those on this report.](#) Additional info on these reporting standards can be found on the FBI website: <https://ucr.fbi.gov/nibrs-overview>

This chart represents Preliminary counts of selected crime categories from Police Case Reports. Full statistical analysis to determine the confidence level of this data has not been performed. The % change columns on the preliminary counts differ from the percentage change on the NIBRS crime report, sometimes significantly. The CompStat report is designed for operational use and includes only selected NIBRS categories and coding less complex than full NIBRS rules. Official statistics for these and other NIBRS categories can be found on WASPC & FBI websites once available.





City of Spokane
Northeast District (P4)
Selected Crime Codes
2024-06-30 to 2024-07-06
 Prepared By:
Crime Analysis Unit
Spokane Police Department

Legend

NIBRS Events

*Cases Represent LERMS Crime Codes
 Points may indicate multiple events
 Note: Veh Prowl is only Larceny displayed*

0 0.2 0.4 0.8 Miles

SPokane
Geographic Information System

THIS IS NOT A LEGAL DOCUMENT. The information shown on this map is compiled from various sources and is subject to constant revision. Information shown on this map should not be used to determine the location of facilities in relationship to property lines, section lines, streets, etc.

For Additional Information on Incidents pertaining to an Area, Trend, or Pattern Contact Information Analysis

Sunday - Saturday

6/30/2024 TO 7/6/2024

NE - Northeast District (P4)



<u>A/C</u>	<u>Offense Statute</u>	<u>Address</u>	<u>Reported Date</u>	<u>Dist</u>
<u>SPB4BE</u>				
C	RESIDENTIAL BURGLARY	2300 N STONE ST	7/5/2024	P4
C	RESIDENTIAL BURGLARY	2200 E NORTH CRESCENT AVE	7/5/2024	P4
C	THEFT 2D FROM BUILDING	2200 E NORTH CRESCENT AVE	7/5/2024	P4
C	THEFT 3D FROM MOTOR VEHICLE	3800 N PITTSBURG ST	7/3/2024	
C	THEFT 3D SHOPLIFTING	3900 N MARKET ST	7/2/2024	P4
C	THEFT 3D VEHICLE PARTS AND ACCESSORIES	1800 E COURTLAND AVE	7/6/2024	P4
<u>SPB4HI</u>				
C	ASSAULT 2D	4900 N FLORIDA ST	7/5/2024	P1
C	ASSAULT 2D	5100 N STONE ST	7/6/2024	P4
C	RESIDENTIAL BURGLARY	5000 N MARKET ST	7/3/2024	P4
C	RESIDENTIAL BURGLARY	3000 E ROWAN AVE	7/4/2024	P4
C	THEFT 2D FROM BUILDING	3000 E CENTRAL AVE	7/2/2024	P4
C	THEFT 2D FROM MOTOR VEHICLE	4300 E DALKE AVE	7/5/2024	
C	THEFT 3D VEHICLE PARTS AND ACCESSORIES	6100 N MARKET ST	7/1/2024	P4
<u>SPB4LO</u>				
C	ASSAULT 2D	2900 N HOGAN ST	7/3/2024	P4
C	ASSAULT 2D	1800 E MARIETTA AVE	7/5/2024	P4
C	ASSAULT 3D WEAPON OR NEGLIGENT INJURY	2700 N DIVISION ST	6/30/2024	P4
C	BURGLARY 2D COMMERCIAL	800 N DIVISION ST	7/2/2024	P4
C	BURGLARY 2D COMMERCIAL	700 E MISSION AVE	7/6/2024	P4
C	RAPE 3D		6/30/2024	P4
C	THEFT 3D ALL OTHER	E MISSION AVE / N PERRY ST	7/2/2024	P4
C	THEFT 3D ALL OTHER	900 E MISSION AVE	7/3/2024	P4
C	THEFT 3D FROM MOTOR VEHICLE	700 E SINTO AVE	7/5/2024	P4
C	THEFT 3D SHOPLIFTING	900 E MISSION AVE	7/3/2024	
C	THEFT 3D SHOPLIFTING	900 E MISSION AVE	7/3/2024	
A	THEFT OF MOTOR VEHICLE	600 E NORA AVE	7/3/2024	P4
<u>SPB4MI</u>				
C	RAPE 1D		6/30/2024	P4
C	THEFT OF A FIREARM ALL OTHER LOCATIONS	3500 E JACKSON AVE	7/1/2024	P4

SPOKANE POLICE DEPARTMENT



South Precinct CHARLIE Sector

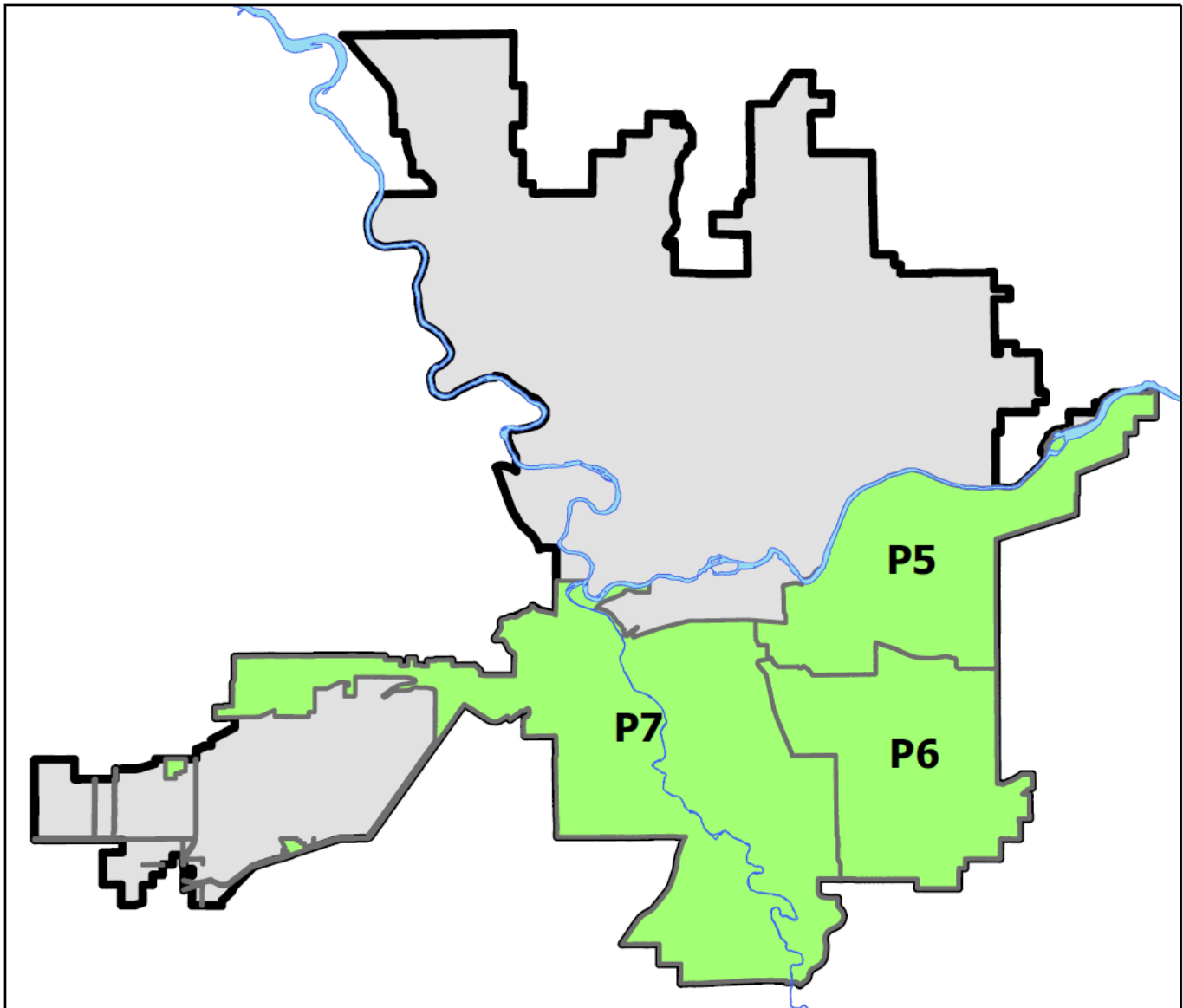
PSA Commander

Captain Matt Cowles

South Central District (P5)

Southeast District (P6)

Southwest District (P7)



POLICE SUMMARY - Ending: Saturday, July 6, 2024

SOUTH PRECINCT (P5, P6, P7) CHARLIE SECTOR



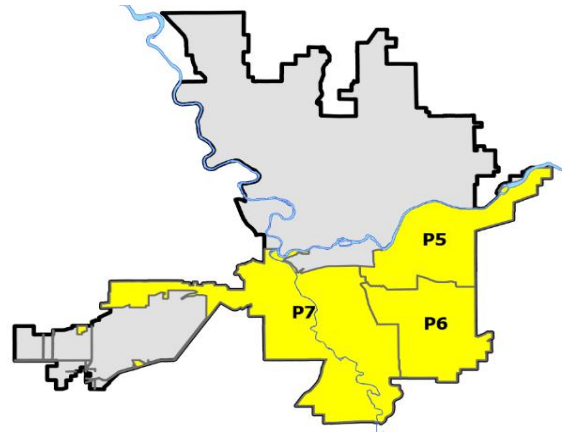
Preliminary IBR Counts

NIBRS Categories (Part 1 Selected)		7 Day Comparison			28 Day Comparison			YTD Comparison		
		Current	Prior	Percent	Current	Prior	Percent	Current	Prior	Percent
Violent	Criminal Homicide	0	0		0	1	-100.00%	3	4	-25.00%
	Rape	0	0		5	9	-44.44%	32	40	-20.00%
	Robbery - Commercial	0	0		1	2	-50.00%	13	7	85.71%
	Robbery - Person	1	0		4	5	-20.00%	21	22	-4.55%
	Aggravated Assault - Non DV	1	2	-50.00%	7	16	-56.25%	61	77	-20.78%
	Aggravated Assault - DV	1	0		8	13	-38.46%	56	43	30.23%
Violent Total:		3	2	50.00%	25	46	-45.65%	186	193	-3.63%
Property	Burglary - Residential	2	4	-50.00%	9	11	-18.18%	91	87	4.60%
	Burglary Garage	3	3	0.00%	9	12	-25.00%	63	80	-21.25%
	Burglary Commercial	4	3	33.33%	9	11	-18.18%	53	82	-35.37%
	Larceny	32	46	-30.43%	148	164	-9.76%	911	1192	-23.57%
	Vehicle Theft	3	2	50.00%	20	23	-13.04%	150	227	-33.92%
	Arson	2	0		4	1	300.00%	16	7	128.57%
Property Total:		46	58	-20.69%	199	222	-10.36%	1284	1675	-23.34%
Preliminary Part 1 Crime Totals:		49	60	-18.33%	224	268	-16.42%	1470	1868	-21.31%
Current 7 Day Period:		6/30/2024 - 7/6/2024			Prior 7 Day Period:		6/23/2024 - 6/29/2024			
Current 28 Day Period:		6/9/2024 - 7/6/2024			Prior 28 Day Period:		5/12/2024 - 6/8/2024			
Current YTD Day Period:		1/1/2024 - 7/6/2024			Prior YTD Period:		1/1/2023 - 7/6/2023			

Prepared by SPD Crime Analysis Office - Monday, July 8, 2024

NOTE: SPD moved from UCR to the NIBRS reporting standard on 10/4/16 following the transition to a new RMS System. [Numbers on CompStat reports prior to this date should not be used as a comparison to those on this report.](#) Additional info on these reporting standards can be found on the FBI website: <https://ucr.fbi.gov/nibrs-overview>

This chart represents Preliminary counts of selected crime categories from Police Case Reports. Full statistical analysis to determine the confidence level of this data has not been performed. The % change columns on the preliminary counts differ from the percentage change on the NIBRS crime report, sometimes significantly. The CompStat report is designed for operational use and includes only selected NIBRS categories and coding less complex than full NIBRS rules. Official statistics for these and other NIBRS categories can be found on WASPC & FBI websites once available.



Note: On 1/8/23 boundary changes incorporated portions of P7 into the Downtown Precinct (SPD8BA and SPD8PV); Consequently activity in P7 will appear lower if compared to printed CompStat reports prior to 1/8/23



SE - South Central District (P5)

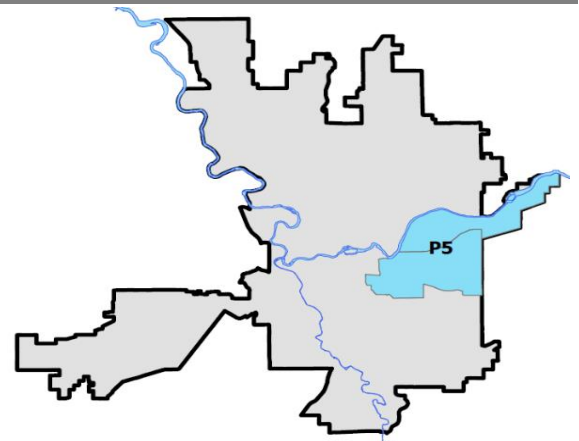
Preliminary IBR Counts

NIBRS Categories (Part 1 Selected)		7 Day Comparison			28 Day Comparison			YTD Comparison		
		Current	Prior	Percent	Current	Prior	Percent	Current	Prior	Percent
Violent	Criminal Homicide	0	0		0	0		0	1	-100.00%
	Rape	0	0		2	1	100.00%	12	20	-40.00%
	Robbery - Commercial	0	0		0	0		2	2	0.00%
	Robbery - Person	1	0		2	1	100.00%	7	14	-50.00%
	Aggravated Assault - Non DV	0	0		2	8	-75.00%	33	39	-15.38%
	Aggravated Assault - DV	0	0		3	5	-40.00%	22	23	-4.35%
Violent Total:		1	0		9	15	-40.00%	76	99	-23.23%
Property	Burglary - Residential	1	1	0.00%	3	5	-40.00%	34	32	6.25%
	Burglary Garage	0	2	-100.00%	3	3	0.00%	20	23	-13.04%
	Burglary Commercial	2	2	0.00%	6	7	-14.29%	28	53	-47.17%
	Larceny	10	15	-33.33%	47	59	-20.34%	336	416	-19.23%
	Vehicle Theft	0	1	-100.00%	5	9	-44.44%	50	82	-39.02%
	Arson	1	0		3	0		9	5	80.00%
Property Total:		14	21	-33.33%	67	83	-19.28%	477	611	-21.93%
Preliminary Part 1 Crime Totals:		15	21	-28.57%	76	98	-22.45%	553	710	-22.11%
Current 7 Day Period:		6/30/2024 - 7/6/2024			Prior 7 Day Period:		6/23/2024 - 6/29/2024			
Current 28 Day Period:		6/9/2024 - 7/6/2024			Prior 28 Day Period:		5/12/2024 - 6/8/2024			
Current YTD Day Period:		1/1/2024 - 7/6/2024			Prior YTD Period:		1/1/2023 - 7/6/2023			

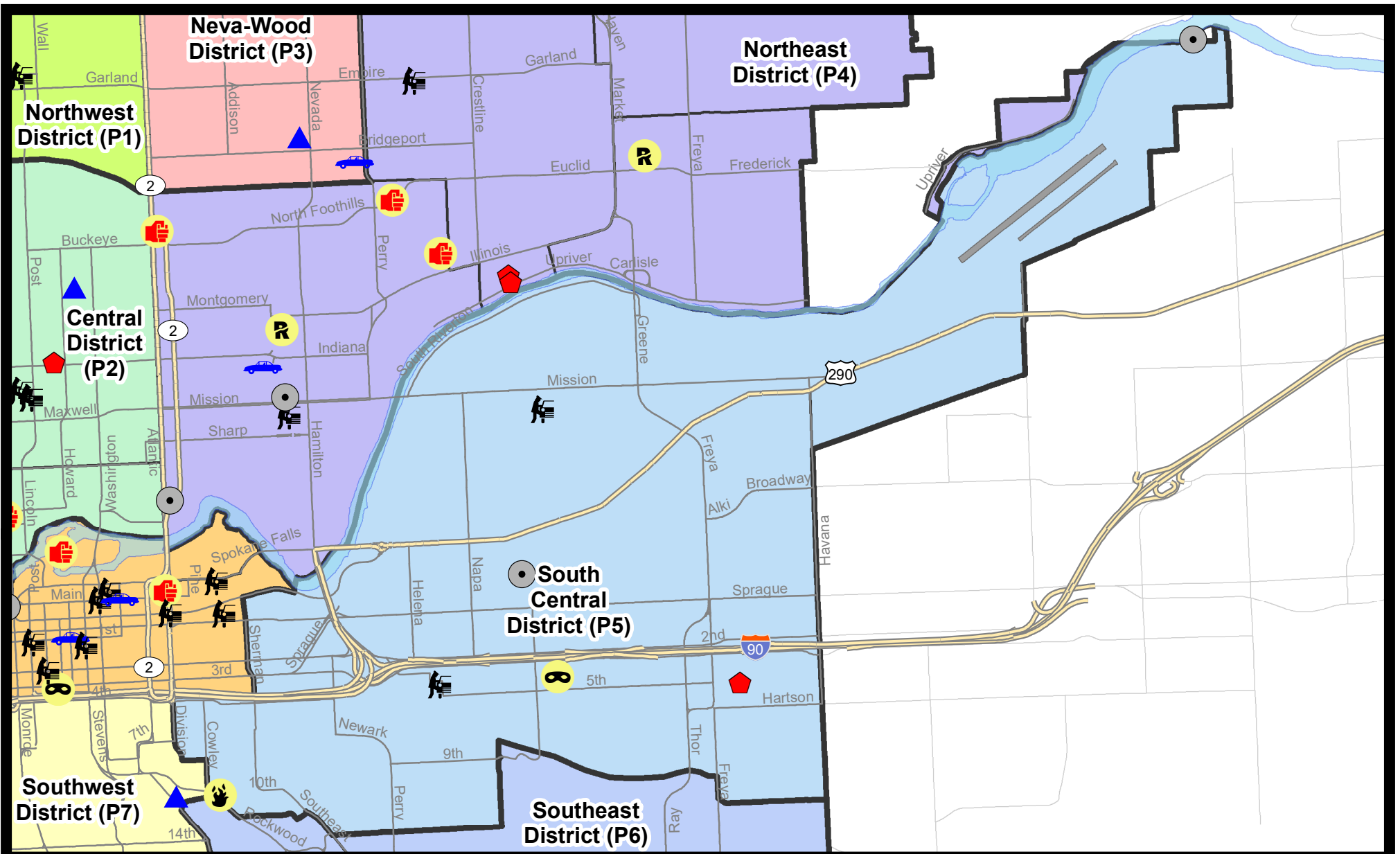
Prepared by SPD Crime Analysis Office - Monday, July 8, 2024

NOTE: SPD moved from UCR to the NIBRS reporting standard on 10/4/16 following the transition to a new RMS System. [Numbers on CompStat reports prior to this date should not be used as a comparison to those on this report.](#) Additional info on these reporting standards can be found on the FBI website: <https://ucr.fbi.gov/nibrs-overview>

This chart represents Preliminary counts of selected crime categories from Police Case Reports. Full statistical analysis to determine the confidence level of this data has not been performed. The % change columns on the preliminary counts differ from the percentage change on the NIBRS crime report, sometimes significantly. The CompStat report is designed for operational use and includes only selected NIBRS categories and coding less complex than full NIBRS rules. Official statistics for these and other NIBRS categories can be found on WASPC & FBI websites once available.













Note: On 2/10/21 a portion of the Police Block SPC5EC became part of the Downtown Precinct (SPD8EC); Consequently activity in P5 will appear lower if compared to printed CompStat reports prior to 2/10/21




City of Spokane
South Central District (P5)
Selected Crime Types
2024-06-30 to 2024-07-06
 Prepared By:
Crime Analysis Unit
Spokane Police Department

Legend

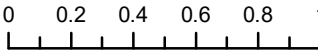


NIBRS Events

	Criminal Homicide		Robbery Commercial		Aggravated Assault		Burglary Commercial
	Rape		Robbery Person		Burglary Residential		Vehicle Prowling
			Burglary Garage		Arson		

*Cases Represent LERMS Crime Codes
 Points may indicate multiple events
 Note: Veh Prowl is only Larceny category displayed*



*For Additional Information on Incidents
 pertaining to an Area, Trend, or Pattern
 Contact Information Analysis*

THIS IS NOT A LEGAL DOCUMENT:
 The information shown on this map is compiled from various sources and is subject to constant revision. Information shown on this map should not be used to determine the location of facilities in relationship to property lines, section lines, streets, etc.

Sunday - Saturday

6/30/2024 TO 7/6/2024

SE - South Central District (P5)



<u>A/C</u>	<u>Offense Statute</u>	<u>Address</u>	<u>Reported Date</u>	<u>Dist</u>
C	THEFT 2D FROM MOTOR VEHICLE	S ARTHUR ST / E 9TH AVE	7/6/2024	P5
<u>SPC5EC</u>				
C	ARSON 2D	E ROCKWOOD BLVD / E 10TH AVE	7/6/2024	P6
C	BURGLARY 2D COMMERCIAL	2300 E MAIN AVE	7/2/2024	P6
C	RESIDENTIAL BURGLARY	3700 E 5TH AVE	7/2/2024	P6
C	ROBBERY 1D PERSON	2500 E 4TH AVE	7/3/2024	P6
C	THEFT 2D FROM MOTOR VEHICLE	400 S PITTSBURG ST	7/5/2024	P5
C	THEFT 3D ALL OTHER	4100 E 2ND AVE	7/5/2024	P6
C	THEFT 3D FROM BUILDING	2000 E 5TH AVE	7/1/2024	P5
C	THEFT 3D FROM BUILDING	100 N STONE ST	7/4/2024	P6
C	THEFT 3D SHOPLIFTING	700 E 2ND AVE	7/3/2024	
C	THEFT 3D SHOPLIFTING	400 S THOR ST	7/4/2024	
<u>SPC5GP</u>				
C	BURGLARY 2D COMMERCIAL	7200 E SOUTH RIVERWAY AVE	7/1/2024	P6
C	MAIL THEFT	1000 N NAPA ST	6/30/2024	P5
C	THEFT 2D ALL OTHER	2100 E MALLON AVE	7/1/2024	P5
C	THEFT 2D FROM MOTOR VEHICLE	2500 E SINTO AVE	7/2/2024	P5



SE - Southeast District (P6)

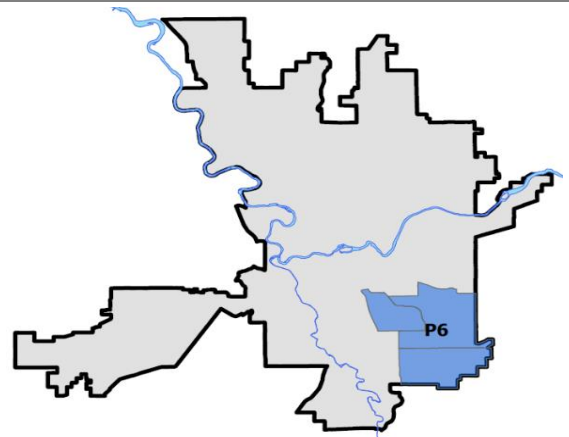
Preliminary IBR Counts

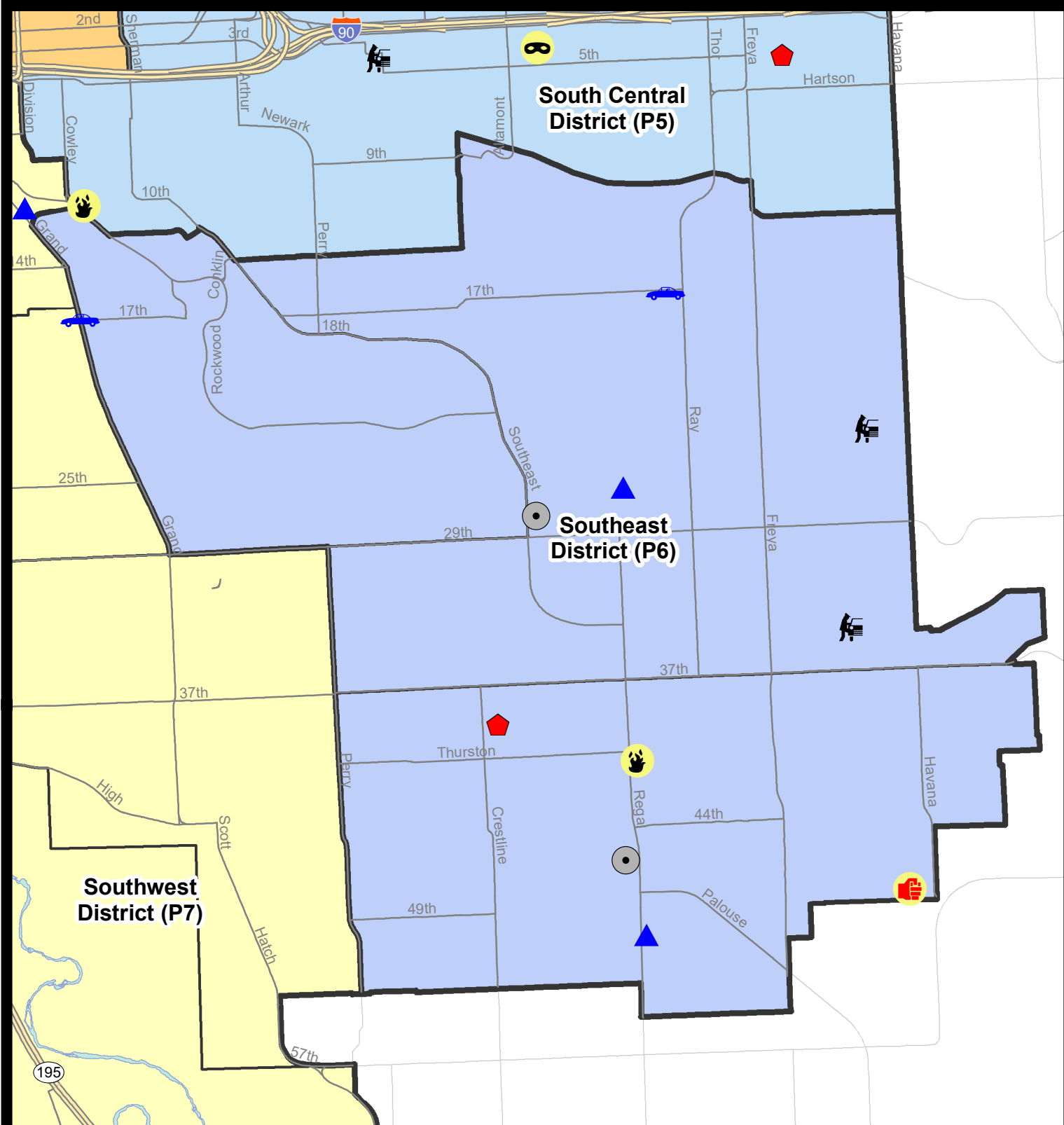
NIBRS Categories (Part 1 Selected)		7 Day Comparison			28 Day Comparison			YTD Comparison		
		Current	Prior	Percent	Current	Prior	Percent	Current	Prior	Percent
Violent	Criminal Homicide	0	0		0	0		1	1	0.00%
	Rape	0	0		0	2	-100.00%	4	5	-20.00%
	Robbery - Commercial	0	0		1	2	-50.00%	10	1	900.00%
	Robbery - Person	0	0		0	2	-100.00%	7	1	600.00%
	Aggravated Assault - Non DV	0	0		1	1	0.00%	8	13	-38.46%
	Aggravated Assault - DV	1	0		4	5	-20.00%	17	10	70.00%
Violent Total:		1	0		6	12	-50.00%	47	31	51.61%
Property	Burglary - Residential	1	1	0.00%	3	2	50.00%	24	21	14.29%
	Burglary Garage	2	0		2	6	-66.67%	18	19	-5.26%
	Burglary Commercial	2	0		2	2	0.00%	13	14	-7.14%
	Larceny	4	9	-55.56%	28	42	-33.33%	223	274	-18.61%
	Vehicle Theft	2	1	100.00%	11	7	57.14%	48	57	-15.79%
	Arson	1	0		1	0		2	1	100.00%
Property Total:		12	11	9.09%	47	59	-20.34%	328	386	-15.03%
Preliminary Part 1 Crime Totals:		13	11	18.18%	53	71	-25.35%	375	417	-10.07%
Current 7 Day Period:		6/30/2024 - 7/6/2024			Prior 7 Day Period:		6/23/2024 - 6/29/2024			
Current 28 Day Period:		6/9/2024 - 7/6/2024			Prior 28 Day Period:		5/12/2024 - 6/8/2024			
Current YTD Day Period:		1/1/2024 - 7/6/2024			Prior YTD Period:		1/1/2023 - 7/6/2023			

Prepared by SPD Crime Analysis Office - Monday, July 8, 2024

NOTE: SPD moved from UCR to the NIBRS reporting standard on 10/4/16 following the transition to a new RMS System. [Numbers on CompStat reports prior to this date should not be used as a comparison to those on this report.](#) Additional info on these reporting standards can be found on the FBI website: <https://ucr.fbi.gov/nibrs-overview>

This chart represents Preliminary counts of selected crime categories from Police Case Reports. Full statistical analysis to determine the confidence level of this data has not been performed. The % change columns on the preliminary counts differ from the percentage change on the NIBRS crime report, sometimes significantly. The CompStat report is designed for operational use and includes only selected NIBRS categories and coding less complex than full NIBRS rules. Official statistics for these and other NIBRS categories can be found on WASPC & FBI websites once available.





City of Spokane
Southeast District (P6)
Selected Crime Codes
2024-06-30 to 2024-07-06
 Prepared By:
Crime Analysis Unit
Spokane Police Department

Legend
NIBRS Events

Criminal Homicide	Robbery Person	Burglary Commercial
Rape	Aggravated Assault	Vehicle Prowling
Robbery Commercial	Burglary Residential	Vehicle Theft
Burglary Garage	Arson	SPOKANE POLICE

*Cases Represent LERMS Crime Codes
 Points may indicate multiple events
 Note: Veh Prowl is only Larceny displayed*

For Additional Information on Incidents pertaining to an Area, Trend, or Pattern Contact Information Analysis

0 0.15 0.3 0.6 Miles

Geographic Information System

SPOKANE

THIS IS NOT A LEGAL DOCUMENT. The information shown on this map is compiled from various sources and is subject to constant revision. Information shown on this map should not be used to determine the location of facilities in relationship to property lines, section lines, streets, etc.

Sunday - Saturday

6/30/2024 TO 7/6/2024

SE - Southeast District (P6)



A/C	Offense Statute	Address	Reported Date	Dist
<u>SPC6LH</u>				
C	BURGLARY 2D COMMERCIAL	2500 E 29TH AVE	7/2/2024	P6
C	BURGLARY 2D GARAGE	2900 E 27TH AVE	7/6/2024	P6
C	THEFT 3D ALL OTHER	3100 E 17TH AVE	7/1/2024	P6
C	THEFT 3D FROM MOTOR VEHICLE	4000 E 35TH AVE	7/4/2024	P6
C	THEFT 3D FROM MOTOR VEHICLE	4100 E 24TH AVE	7/6/2024	P6
C	THEFT 3D VEHICLE PARTS AND ACCESSORIES	4000 E 35TH AVE	7/4/2024	P6
C	THEFT OF MOTOR VEHICLE	3100 E 17TH AVE	7/3/2024	P6
<u>SPC6RW</u>				
C	THEFT OF MOTOR VEHICLE	S GRAND BLVD / E 17TH AVE	7/4/2024	P7
<u>SPC6SG</u>				
C	ARSON 2D	4100 S REGAL ST	7/4/2024	P6
C	BURGLARY 2D COMMERCIAL	4500 S REGAL ST	7/4/2024	P6
C	BURGLARY 2D GARAGE	5000 S REGAL ST	7/1/2024	P6
C	HARASSMENT FELONY WEAPON INVOLVED	4700 S WINDWARD CT	7/5/2024	P6
C	RESIDENTIAL BURGLARY	3900 S LEE ST	7/4/2024	P6



SW - Southwest District (P7)

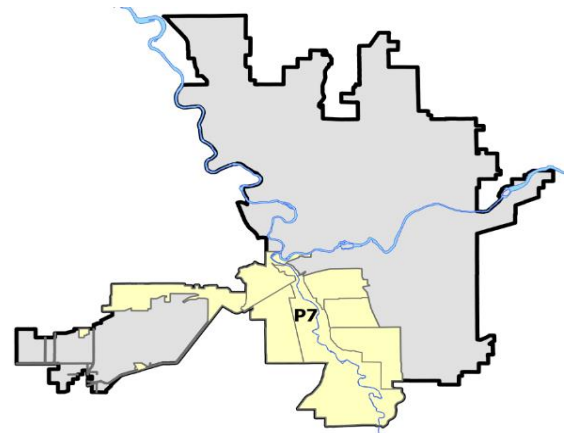
Preliminary IBR Counts

NIBRS Categories (Part 1 Selected)		7 Day Comparison			28 Day Comparison			YTD Comparison		
		Current	Prior	Percent	Current	Prior	Percent	Current	Prior	Percent
Violent	Criminal Homicide	0	0		0	1	-100.00%	2	2	0.00%
	Rape	0	0		3	6	-50.00%	16	15	6.67%
	Robbery - Commercial	0	0		0	0		1	4	-75.00%
	Robbery - Person	0	0		2	2	0.00%	7	7	0.00%
	Aggravated Assault - Non DV	1	2	-50.00%	4	7	-42.86%	20	25	-20.00%
	Aggravated Assault - DV	0	0		1	3	-66.67%	17	10	70.00%
Violent Total:		1	2	-50.00%	10	19	-47.37%	63	63	0.00%
Property	Burglary - Residential	0	2	-100.00%	3	4	-25.00%	33	34	-2.94%
	Burglary Garage	1	1	0.00%	4	3	33.33%	25	38	-34.21%
	Burglary Commercial	0	1	-100.00%	1	2	-50.00%	12	15	-20.00%
	Larceny	18	22	-18.18%	73	63	15.87%	352	502	-29.88%
	Vehicle Theft	1	0		4	7	-42.86%	52	88	-40.91%
	Arson	0	0		0	1	-100.00%	5	1	400.00%
Property Total:		20	26	-23.08%	85	80	6.25%	479	678	-29.35%
Preliminary Part 1 Crime Totals:		21	28	-25.00%	95	99	-4.04%	542	741	-26.86%
Current 7 Day Period:		6/30/2024 - 7/6/2024			Prior 7 Day Period:		6/23/2024 - 6/29/2024			
Current 28 Day Period:		6/9/2024 - 7/6/2024			Prior 28 Day Period:		5/12/2024 - 6/8/2024			
Current YTD Day Period:		1/1/2024 - 7/6/2024			Prior YTD Period:		1/1/2023 - 7/6/2023			

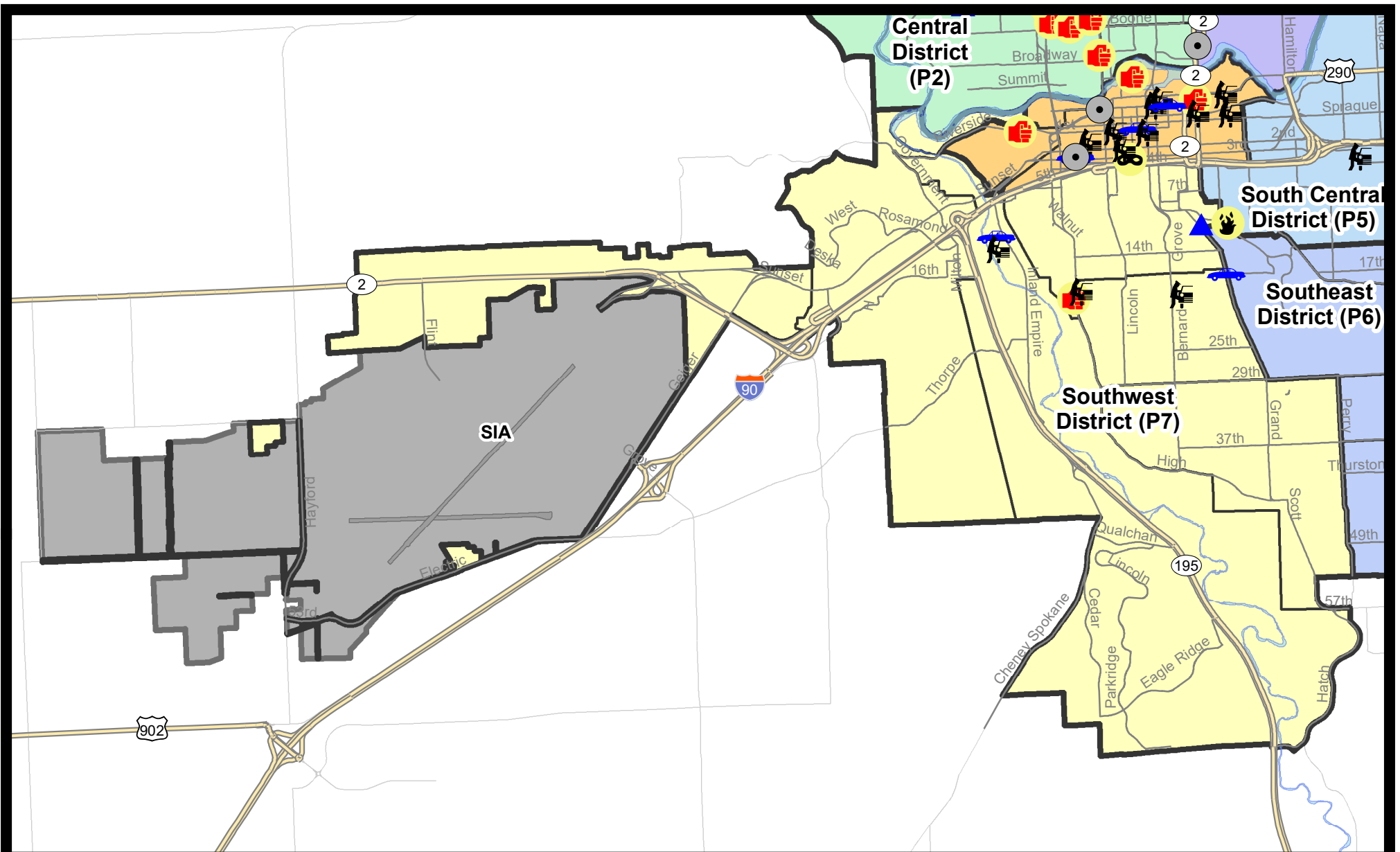
Prepared by SPD Crime Analysis Office - Monday, July 8, 2024

NOTE: SPD moved from UCR to the NIBRS reporting standard on 10/4/16 following the transition to a new RMS System. [Numbers on CompStat reports prior to this date should not be used as a comparison to those on this report.](#) Additional info on these reporting standards can be found on the FBI website: <https://ucr.fbi.gov/nibrs-overview>

This chart represents Preliminary counts of selected crime categories from Police Case Reports. Full statistical analysis to determine the confidence level of this data has not been performed. The % change columns on the preliminary counts differ from the percentage change on the NIBRS crime report, sometimes significantly. The CompStat report is designed for operational use and includes only selected NIBRS categories and coding less complex than full NIBRS rules. Official statistics for these and other NIBRS categories can be found on WASPC & FBI websites once available.



Note: On 1/8/23 boundary changes were implemented that incorporated portions of P7 into the Downtown DAVID Sector (SPD8BA SPD8PV); Consequently activity in P7 will appear lower if compared to printed CompStat reports prior to 1/8/23



City of Spokane
Southwest District (P7)
Selected
Crime Types
2024-06-30 to 2024-07-06

Prepared By:
Crime Analysis Unit
Spokane Police Department

Legend


NIBRS Events

- Criminal Homicide
- Robbery Commercial
- Aggravated Assault
- Burglary Commercial
- Rape
- Robbery Person
- Burglary Residential
- Vehicle Prowling
- Burglary Garage
- Vehicle Theft
- Arson

*Cases Represent LERMS Crime Codes
 Points may indicate multiple events
 Note: Veh Prowl is only Larceny category displayed*



*For Additional Information on Incidents
 pertaining to an Area, Trend, or Pattern
 Contact Information Analysis*



THIS IS NOT A LEGAL DOCUMENT:
*The information shown on this map is compiled
 from various sources and is subject to constant
 revision. Information shown on this map should
 not be used to determine the location of facilities
 in relationship to property lines, section lines,
 streets, etc.*

Sunday - Saturday

6/30/2024 TO 7/6/2024

SE - Southwest District (P7)



<u>A/C</u>	<u>Offense Statute</u>	<u>Address</u>	<u>Reported Date</u>	<u>Dist</u>
<u>SPC7CH</u>				
C	BURGLARY 2D GARAGE	1100 S GRAND BLVD	7/2/2024	P7
C	HARASSMENT WEAPON INVOLVED	1800 S MAPLE BLVD	7/6/2024	P7
C	THEFT 2D ALL OTHER	300 W 8TH AVE	7/5/2024	P8
C	THEFT 2D FROM BUILDING	100 W 8TH AVE	7/1/2024	P7
C	THEFT 3D ALL OTHER	0 W 7TH AVE	7/2/2024	P7
C	THEFT 3D ALL OTHER	1500 S TACOMA ST	7/2/2024	P6
C	THEFT 3D ALL OTHER	1100 S ADAMS ST	7/6/2024	P7
C	THEFT 3D ALL OTHER	1000 S MONROE ST	7/1/2024	
C	THEFT 3D ALL OTHER	1200 W 10TH AVE	7/6/2024	
C	THEFT 3D FROM BUILDING	1100 W 12TH AVE	7/1/2024	P6
C	THEFT OF A FIREARM FROM BUILDING	1400 W 8TH AVE	7/6/2024	P7
<u>SPC7LC</u>				
A	THEFT 3D FROM MOTOR VEHICLE	1200 S COEUR D ALENE ST	7/3/2024	P7
C	THEFT OF MOTOR VEHICLE	1100 S COEUR D ALENE ST	7/3/2024	P7
<u>SPC7MC</u>				
C	THEFT 2D ALL OTHER	2400 S LINCOLN ST	7/1/2024	
C	THEFT 2D FROM MOTOR VEHICLE	200 W 19TH AVE	7/3/2024	P7
C	THEFT 3D FROM MOTOR VEHICLE	1300 W 18TH AVE	7/3/2024	P7
<u>SPC7WH</u>				
C	THEFT 3D ALL OTHER	500 S GOVERNMENT WAY	6/30/2024	P7
C	THEFT 3D ALL OTHER	2800 W 7TH AVE	7/2/2024	P7
C	THEFT 3D FROM BUILDING	1500 S RUSTLE ST	7/5/2024	P7
<u>SPC7WP</u>				
C	THEFT 2D FROM BUILDING	1500 S TAYLOR ST	7/4/2024	P7
C	THEFT 2D SHOPLIFTING	9200 W US 2 HWY	7/1/2024	P7

SPOKANE POLICE DEPARTMENT

Downtown Precinct

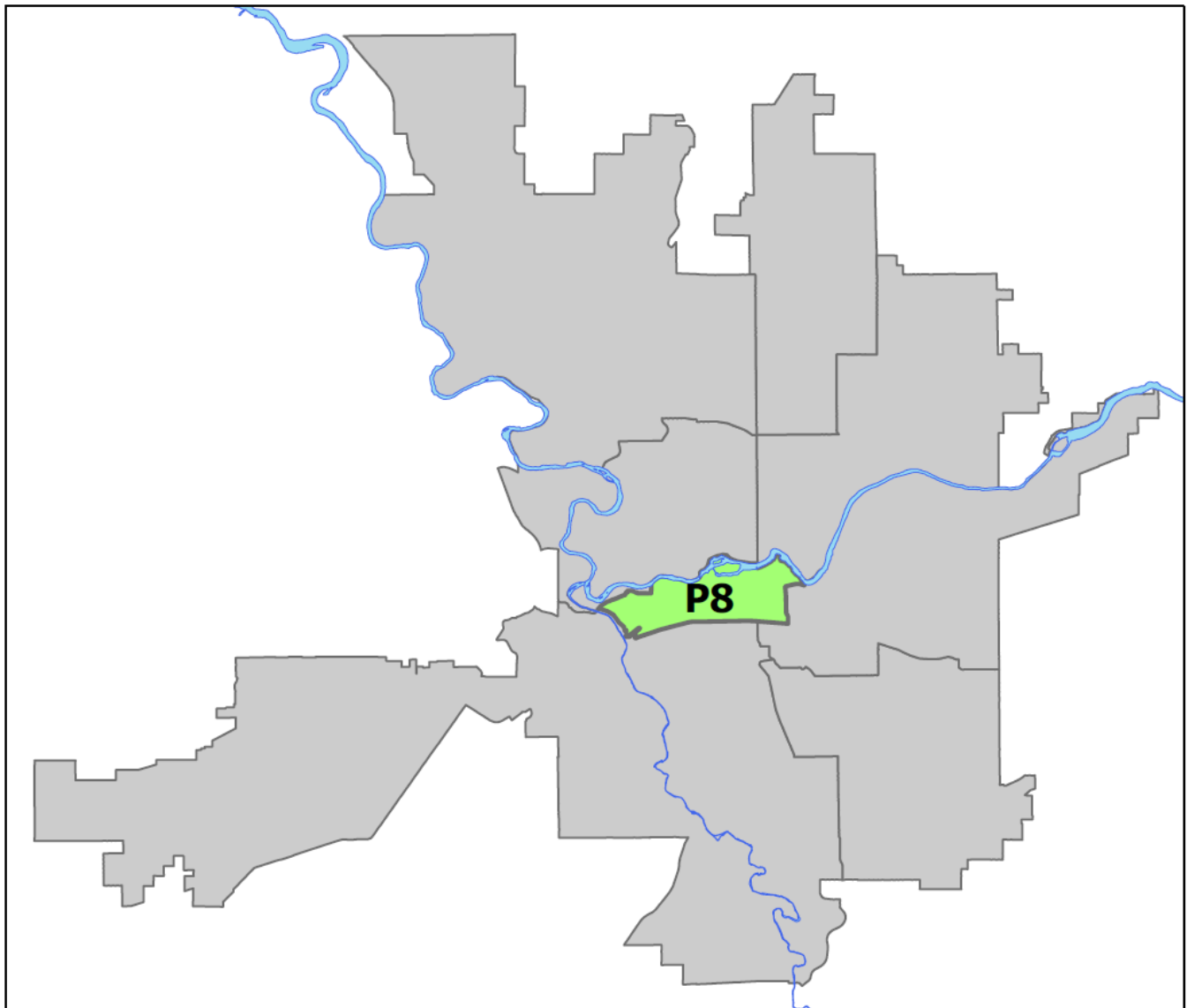
DAVID Sector



PSA Commander

Captain Steve Wohl

Downtown District (P8)



POLICE SUMMARY - Ending: Saturday, July 6, 2024

DOWNTOWN PRECINCT (P8) DAVID SECTOR



Preliminary IBR Counts

NIBRS Categories (Part 1 Selected)		7 Day Comparison			28 Day Comparison			YTD Comparison		
		Current	Prior	Percent	Current	Prior	Percent	Current	Prior	Percent
Violent	Criminal Homicide	0	0		0	0		0	0	
	Rape	1	1	0.00%	5	1	400.00%	17	16	6.25%
	Robbery - Commercial	0	0		0	2	-100.00%	6	10	-40.00%
	Robbery - Person	1	2	-50.00%	9	3	200.00%	42	39	7.69%
	Aggravated Assault - Non DV	3	4	-25.00%	15	6	150.00%	68	83	-18.07%
	Aggravated Assault - DV	0	1	-100.00%	1	0		16	19	-15.79%
Violent Total:		5	8	-37.50%	30	12	150.00%	149	167	-10.78%
Property	Burglary - Residential	1	0		2	3	-33.33%	19	27	-29.63%
	Burglary Garage	0	0		0	1	-100.00%	1	15	-93.33%
	Burglary Commercial	2	2	0.00%	6	5	20.00%	40	46	-13.04%
	Larceny	37	25	48.00%	97	91	6.59%	591	719	-17.80%
	Vehicle Theft	3	4	-25.00%	10	10	0.00%	72	81	-11.11%
	Arson	1	1	0.00%	5	1	400.00%	12	12	0.00%
Property Total:		44	32	37.50%	120	111	8.11%	735	900	-18.33%
Preliminary Part 1 Crime Totals:		49	40	22.50%	150	123	21.95%	884	1067	-17.15%
Current 7 Day Period:		6/30/2024 - 7/6/2024			Prior 7 Day Period:		6/23/2024 - 6/29/2024			
Current 28 Day Period:		6/9/2024 - 7/6/2024			Prior 28 Day Period:		5/12/2024 - 6/8/2024			
Current YTD Day Period:		1/1/2024 - 7/6/2024			Prior YTD Period:		1/1/2023 - 7/6/2023			

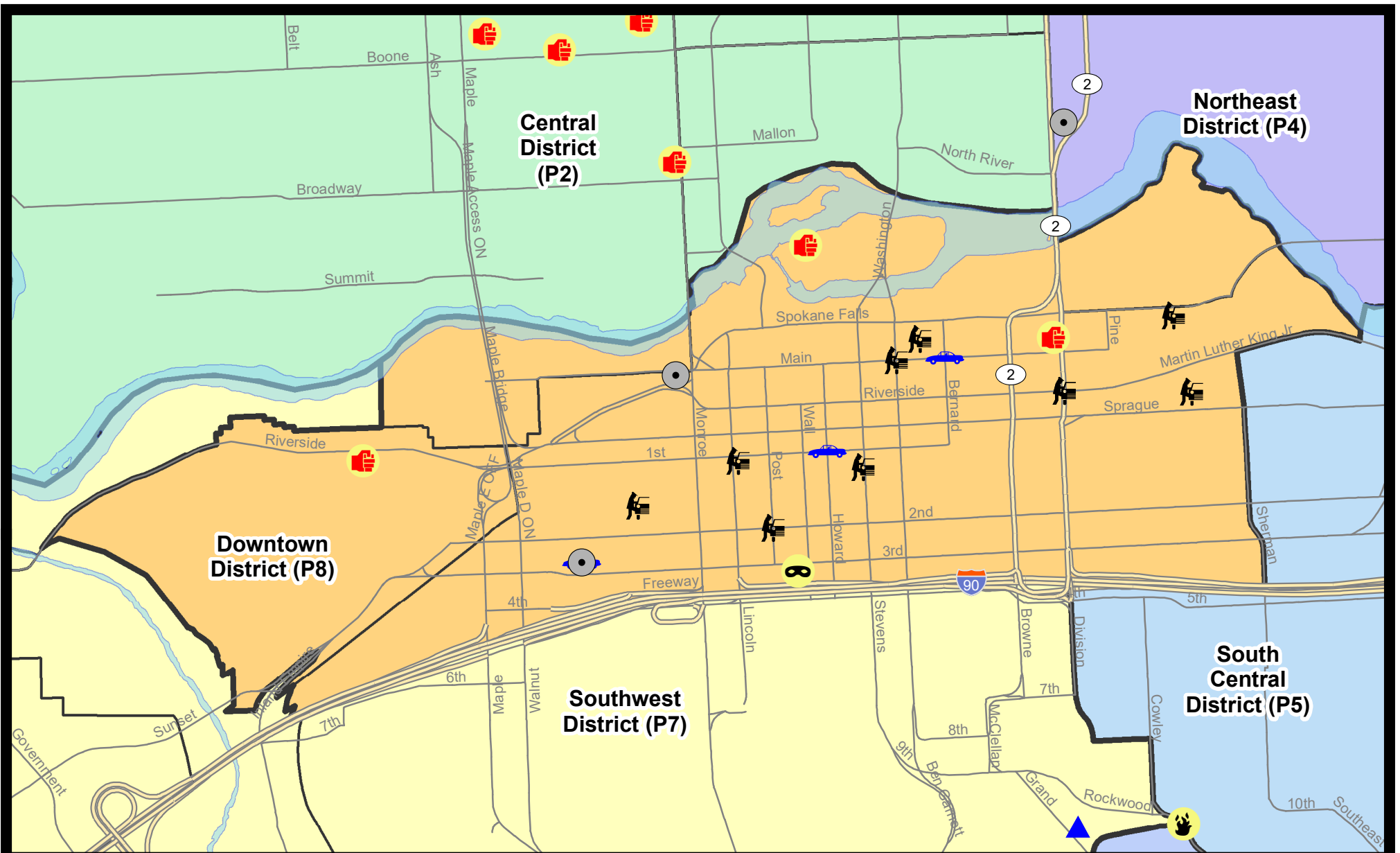
Prepared by SPD Crime Analysis Office - Monday, July 8, 2024

NOTE: SPD moved from UCR to the NIBRS reporting standard on 10/4/16 following the transition to a new RMS System. [Numbers on CompStat reports prior to this date should not be used as a comparison to those on this report.](#) Additional info on these reporting standards can be found on the FBI website: <https://ucr.fbi.gov/nibrs-overview>

This chart represents Preliminary counts of selected crime categories from Police Case Reports. Full statistical analysis to determine the confidence level of this data has not been performed. The % change columns on the preliminary counts differ from the percentage change on the NIBRS crime report, sometimes significantly. The CompStat report is designed for operational use and includes only selected NIBRS categories and coding less complex than full NIBRS rules. Official statistics for these and other NIBRS categories can be found on WASPC & FBI websites once available.



Note: On 1/8/23 boundary changes incorporated portions of P7 into the Downtown Precinct (SPD8BA and SPD8PV); Consequently activity in P8 will appear higher if compared to printed CompStat reports prior to 1/8/23



City of Spokane
Downtown District (P8)
Selected
Crime Types
2024-06-30 to 2024-07-06

Prepared By:
Crime Analysis Unit
Spokane Police Department

Legend


NIBRS Events

-  Criminal Homicide
-  Rape
-  Robbery Commercial
-  Robbery Person
-  Aggravated Assault
-  Burglary Residential
-  Burglary Garage
-  Burglary Commercial
-  Vehicle Prowling
-  Vehicle Theft
-  Arson

Cases Represent LERMS Crime Codes
 Points may indicate multiple events
 Note: Veh Prowl is only Larceny category displayed



For Additional Information on Incidents
 pertaining to an Area, Trend, or Pattern
 Contact Information Analysis



THIS IS NOT A LEGAL DOCUMENT:
 The information shown on this map is compiled
 from various sources and is subject to constant
 revision. Information shown on this map should
 not be used to determine the location of facilities
 in relationship to property lines, section lines,
 streets, etc.

Sunday - Saturday

6/30/2024 TO 7/6/2024



SW - Downtown District (P8)

<u>A/C</u>	<u>Offense Statute</u>	<u>Address</u>	<u>Reported Date</u>	<u>Dist</u>
C	RAPE 3D		7/4/2024	P8
<u>SPD8BA</u>				
C	ASSAULT 4D WEAPON	1900 W RIVERSIDE AVE	7/3/2024	P8
C	THEFT 2D FROM BUILDING	1900 W 2ND AVE	7/1/2024	P7
C	THEFT 3D ALL OTHER	2200 W PACIFIC AVE	7/3/2024	P8
<u>SPD8EC</u>				
C	THEFT 2D FROM BUILDING	200 E 2ND AVE	6/30/2024	P8
C	THEFT 2D FROM MOTOR VEHICLE	N DIVISION ST / E MARTIN LUTHER KING J	7/1/2024	P8
C	THEFT 2D FROM MOTOR VEHICLE	200 E SPOKANE FALLS BLVD	7/3/2024	P8
C	THEFT 3D FROM MOTOR VEHICLE	0 N GRANT ST	7/3/2024	P8
C	THEFT 3D FROM MOTOR VEHICLE	N DIVISION ST / W RIVERSIDE AVE	7/6/2024	P8
<u>SPD8PV</u>				
C	THEFT 2D FROM BUILDING	1600 W MAIN AVE	7/3/2024	P8
<u>SPD8RS</u>				
C	ARSON 1D	700 W 3RD AVE	7/5/2024	P8
C	ASSAULT 1D	500 N HOWARD ST	7/6/2024	P8
C	BURGLARY 2D COMMERCIAL	1300 W 3RD AVE	7/4/2024	P8
C	BURGLARY 2D COMMERCIAL	1000 W RIVERSIDE AVE	7/6/2024	P8
C	BURGLARY 2D FENCED AREA	700 W 3RD AVE	7/5/2024	P8
C	HARASSMENT FELONY WEAPON INVOLVED	200 N DIVISION ST	7/2/2024	P8
C	MAIL THEFT	100 S STATE ST	7/2/2024	P8
C	RESIDENTIAL BURGLARY	700 W 3RD AVE	7/5/2024	P8
C	ROBBERY 1D CARJACKING	700 W 3RD AVE	7/5/2024	P8
C	THEFT 2D ALL OTHER	700 W RIVERSIDE AVE	6/30/2024	P8
C	THEFT 2D ALL OTHER	0 W PACIFIC AVE	6/30/2024	P8
C	THEFT 2D ALL OTHER	W 1ST AVE / S HOWARD ST	6/30/2024	P8
C	THEFT 2D ALL OTHER	600 N HOWARD ST	6/30/2024	P8
C	THEFT 2D ALL OTHER	400 W MAIN AVE	7/1/2024	P8
C	THEFT 2D ALL OTHER	200 W 1ST AVE	7/3/2024	P8
C	THEFT 2D ALL OTHER	800 W MAIN AVE	7/3/2024	P8
C	THEFT 2D ALL OTHER	W SPRAGUE AVE / N HOWARD ST	7/3/2024	P8
C	THEFT 2D FROM BUILDING	900 W 2ND AVE	7/2/2024	P8
C	THEFT 2D FROM BUILDING	0 N POST ST	7/5/2024	P8
C	THEFT 2D FROM BUILDING	700 W 3RD AVE	7/5/2024	P8
C	THEFT 2D FROM MOTOR VEHICLE	100 S JEFFERSON ST	6/30/2024	P8
C	THEFT 2D FROM MOTOR VEHICLE	800 W 1ST AVE	7/1/2024	P8
C	THEFT 2D FROM MOTOR VEHICLE	300 W SPOKANE FALLS BLVD	7/6/2024	P8

For protection of victim privacy, the entire address on sexual assault crimes has been redacted.

A/C	Offense Statute	Address	Reported Date	Dist
C	THEFT 2D FROM MOTOR VEHICLE	N WASHINGTON ST / W MAIN AVE	7/1/2024	
C	THEFT 3D ALL OTHER	1400 W 2ND AVE	6/30/2024	P8
C	THEFT 3D ALL OTHER	800 W 1ST AVE	7/1/2024	P8
C	THEFT 3D ALL OTHER	W PACIFIC AVE / S BROWNE ST	7/2/2024	P8
C	THEFT 3D ALL OTHER	1200 W RIVERSIDE AVE	7/3/2024	P8
C	THEFT 3D ALL OTHER	N HOWARD ST / W SPOKANE FALLS BLVD	7/6/2024	P8
C	THEFT 3D FROM BUILDING	100 S LINCOLN ST	7/3/2024	P8
C	THEFT 3D FROM MOTOR VEHICLE	W 2ND AVE / S POST ST	6/30/2024	P8
C	THEFT 3D FROM MOTOR VEHICLE	100 S STEVENS ST	7/1/2024	P8
C	THEFT 3D SHOPLIFTING	500 W RIVERSIDE AVE	7/5/2024	P8
C	THEFT 3D SHOPLIFTING	1600 W 3RD AVE	7/6/2024	P8
C	THEFT 3D SHOPLIFTING	800 W 2ND AVE	7/1/2024	
C	THEFT 3D SHOPLIFTING	800 W 2ND AVE	7/2/2024	
C	THEFT OF MOTOR VEHICLE	W 1ST AVE / S HOWARD ST	6/30/2024	P8
C	THEFT OF MOTOR VEHICLE	1300 W 3RD AVE	7/4/2024	P8
C	THEFT OF MOTOR VEHICLE	W MAIN AVE / N BERNARD ST	7/5/2024	P8



Other Jurisdiction or Unk District

Preliminary IBR Counts

NIBRS Categories (Part 1 Selected)		7 Day Comparison			28 Day Comparison			YTD Comparison		
		Current	Prior	Percent	Current	Prior	Percent	Current	Prior	Percent
Violent	Criminal Homicide	0	0		0	0		0	0	
	Rape	0	0		1	0		1	5	-80.00%
	Robbery - Commercial	0	0		0	0		0	0	
	Robbery - Person	0	0		1	0		1	1	0.00%
	Aggravated Assault - Non DV	0	0		0	0		2	0	
	Aggravated Assault - DV	0	0		0	0		0	0	
Violent Total:		0	0		2	0		4	6	-33.33%
Property	Burglary - Residential	0	0		0	0		0	0	
	Burglary Garage	0	0		0	0		0	0	
	Burglary Commercial	0	0		0	0		0	1	-100.00%
	Larceny	0	1	-100.00%	1	0		11	15	-26.67%
	Vehicle Theft	0	0		0	1	-100.00%	4	0	
	Arson	0	0		0	0		0	0	
Property Total:		0	1	-100.00%	1	1	0.00%	15	16	-6.25%
Preliminary Part 1 Crime Totals:		0	1	-100.00%	3	1	200.00%	19	22	-13.64%
Current 7 Day Period:		6/30/2024 - 7/6/2024			Prior 7 Day Period:		6/23/2024 - 6/29/2024			
Current 28 Day Period:		6/9/2024 - 7/6/2024			Prior 28 Day Period:		5/12/2024 - 6/8/2024			
Current YTD Day Period:		1/1/2024 - 7/6/2024			Prior YTD Period:		1/1/2023 - 7/6/2023			

Prepared by SPD Crime Analysis Office - Monday, July 8, 2024

NOTE: SPD moved from UCR to the NIBRS reporting standard on 10/4/16 following the transition to a new RMS System. [Numbers on CompStat reports prior to this date should not be used as a comparison to those on this report.](#) Additional info on these reporting standards can be found on the FBI website: <https://ucr.fbi.gov/nibrs-overview>

This chart represents Preliminary counts of selected crime categories from Police Case Reports. Full statistical analysis to determine the confidence level of this data has not been performed. The % change columns on the preliminary counts differ from the percentage change on the NIBRS crime report, sometimes significantly. The CompStat report is designed for operational use and includes only selected NIBRS categories and coding less complex than full NIBRS rules. Official statistics for these and other NIBRS categories can be found on WASPC & FBI websites once available.

Sunday - Saturday

6/30/2024 TO 7/6/2024

Other Jurisdiction/Unk District



A/C **Offense Statute**

Address

Reported Date

Dist

#Type!

#Typ