

# SPOKANE POLICE DEPARTMENT

## PRELIMINARY CITYWIDE IBR CRIME REPORT



### Preliminary IBR Counts

CHIEF OF POLICE

Justin Lundgren

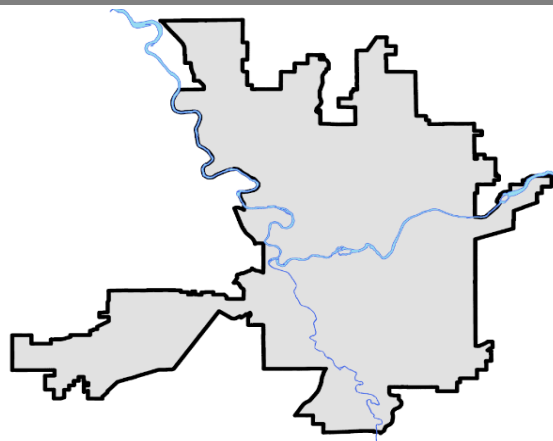
Period Ending: Saturday, June 29, 2024

NIBRS Categories (Part 1 Selected)	7 Day Comparison			28 Day Comparison			YTD Comparison		
	Current	Prior	Percent	Current	Prior	Percent	Current	Prior	Percent
<b>Violent</b>									
Criminal Homicide	2	0		3	1	200.00%	9	9	0.00%
Rape	2	6	-66.67%	19	20	-5.00%	102	125	-18.40%
Robbery - Commercial	1	5	-80.00%	8	6	33.33%	52	51	1.96%
Robbery - Person	4	3	33.33%	18	15	20.00%	114	117	-2.56%
Aggravated Assault - Non DV	13	11	18.18%	50	42	19.05%	260	295	-11.86%
Aggravated Assault - DV	9	8	12.50%	35	22	59.09%	180	183	-1.64%
<b>Violent Total:</b>	<b>31</b>	<b>33</b>	<b>-6.06%</b>	<b>133</b>	<b>106</b>	<b>25.47%</b>	<b>717</b>	<b>780</b>	<b>-8.08%</b>
<b>Property</b>									
Burglary - Residential	10	4	150.00%	31	49	-36.73%	299	440	-32.05%
Burglary Garage	7	8	-12.50%	33	29	13.79%	173	267	-35.21%
Burglary Commercial	9	6	50.00%	31	39	-20.51%	235	295	-20.34%
Larceny	141	151	-6.62%	612	630	-2.86%	4018	4671	-13.98%
Vehicle Theft	22	21	4.76%	94	98	-4.08%	628	815	-22.94%
Arson	1	4	-75.00%	11	5	120.00%	56	43	30.23%
<b>Property Total:</b>	<b>190</b>	<b>194</b>	<b>-2.06%</b>	<b>812</b>	<b>850</b>	<b>-4.47%</b>	<b>5409</b>	<b>6531</b>	<b>-17.18%</b>
<b>Preliminary Part 1 Crime Totals:</b>	<b>221</b>	<b>227</b>	<b>-2.64%</b>	<b>945</b>	<b>956</b>	<b>-1.15%</b>	<b>6126</b>	<b>7311</b>	<b>-16.21%</b>
<b>Current 7 Day Period:</b>	6/23/2024 - 6/29/2024			<b>Prior 7 Day Period:</b>	6/16/2024 - 6/22/2024				
<b>Current 28 Day Period:</b>	6/2/2024 - 6/29/2024			<b>Prior 28 Day Period:</b>	5/5/2024 - 6/1/2024				
<b>Current YTD Day Period:</b>	1/1/2024 - 6/29/2024			<b>Prior YTD Period:</b>	1/1/2023 - 6/29/2023				

Prepared by SPD Crime Analysis Office - Monday, July 1, 2024

**NOTE:** SPD moved from UCR to the NIBRS reporting standard on 10/4/16 following the transition to a new RMS System. [Numbers on CompStat reports prior to this date should not be used as a comparison to those on this report.](#) Additional info on these reporting standards can be found on the FBI website: <https://ucr.fbi.gov/nibrs-overview>

This chart represents Preliminary counts of selected crime categories from Police Case Reports. Full statistical analysis to determine the confidence level of this data has not been performed. The % change columns on the preliminary counts differ from the percentage change on the NIBRS crime report, sometimes significantly. The CompStat report is designed for operational use and includes only selected NIBRS categories and coding less complex than full NIBRS rules. Official statistics for these and other NIBRS categories can be found on WASPC & FBI websites once available.



# SPOKANE POLICE DEPARTMENT

## Northwest Precinct

## ADAM Sector

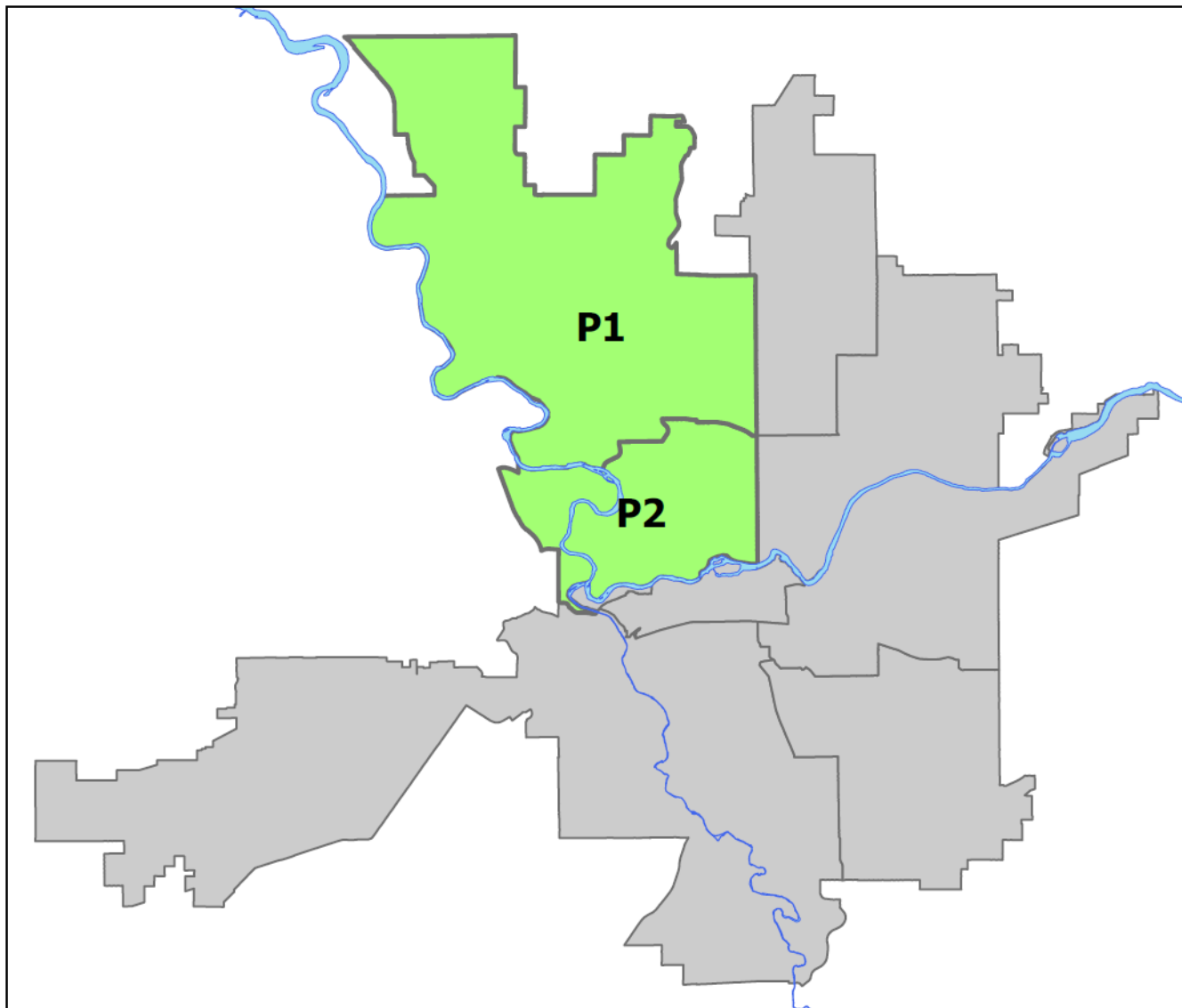


### PSA Commander

Captain Tom Hendren

Northwest District (P1)

Central District (P2)



# NORTHWEST PRECINCT (P1, P2) ADAM SECTOR



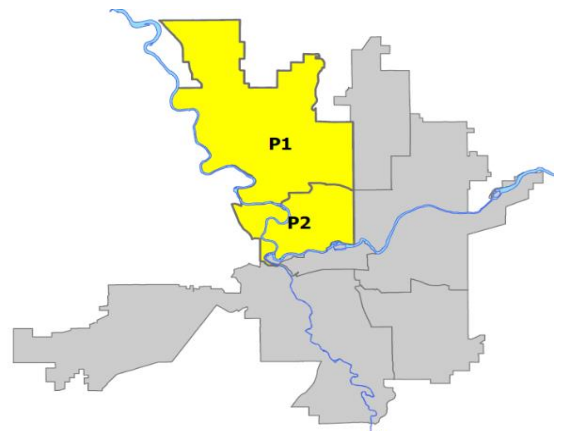
## Preliminary IBR Counts

NIBRS Categories (Part 1 Selected)	7 Day Comparison			28 Day Comparison			YTD Comparison		
	Current	Prior	Percent	Current	Prior	Percent	Current	Prior	Percent
<b>Violent</b>									
Criminal Homicide	1	0		1	1	0.00%	3	2	50.00%
Rape	1	1	0.00%	4	8	-50.00%	31	30	3.33%
Robbery - Commercial	0	1	-100.00%	1	1	0.00%	9	7	28.57%
Robbery - Person	2	0		3	2	50.00%	18	20	-10.00%
Aggravated Assault - Non DV	6	3	100.00%	14	11	27.27%	52	52	0.00%
Aggravated Assault - DV	2	3	-33.33%	10	4	150.00%	54	47	14.89%
<b>Violent Total:</b>	<b>12</b>	<b>8</b>	<b>50.00%</b>	<b>33</b>	<b>27</b>	<b>22.22%</b>	<b>167</b>	<b>158</b>	<b>5.70%</b>
<b>Property</b>									
Burglary - Residential	5	2	150.00%	12	16	-25.00%	98	129	-24.03%
Burglary Garage	4	7	-42.86%	19	9	111.11%	56	87	-35.63%
Burglary Commercial	3	2	50.00%	11	9	22.22%	57	66	-13.64%
Larceny	29	45	-35.56%	167	170	-1.76%	1107	1002	10.48%
Vehicle Theft	9	10	-10.00%	33	27	22.22%	176	200	-12.00%
Arson	0	0		0	2	-100.00%	16	10	60.00%
<b>Property Total:</b>	<b>50</b>	<b>66</b>	<b>-24.24%</b>	<b>242</b>	<b>233</b>	<b>3.86%</b>	<b>1510</b>	<b>1494</b>	<b>1.07%</b>
<b>Preliminary Part 1 Crime Totals:</b>	<b>62</b>	<b>74</b>	<b>-16.22%</b>	<b>275</b>	<b>260</b>	<b>5.77%</b>	<b>1677</b>	<b>1652</b>	<b>1.51%</b>
<b>Current 7 Day Period:</b>	6/23/2024 - 6/29/2024			<b>Prior 7 Day Period:</b>	6/16/2024 - 6/22/2024				
<b>Current 28 Day Period:</b>	6/2/2024 - 6/29/2024			<b>Prior 28 Day Period:</b>	5/5/2024 - 6/1/2024				
<b>Current YTD Day Period:</b>	1/1/2024 - 6/29/2024			<b>Prior YTD Period:</b>	1/1/2023 - 6/29/2023				

Prepared by SPD Crime Analysis Office - Monday, July 1, 2024

**NOTE:** SPD moved from UCR to the NIBRS reporting standard on 10/4/16 following the transition to a new RMS System. [Numbers on CompStat reports prior to this date should not be used as a comparison to those on this report.](#) Additional info on these reporting standards can be found on the FBI website: <https://ucr.fbi.gov/nibrs-overview>

This chart represents Preliminary counts of selected crime categories from Police Case Reports. Full statistical analysis to determine the confidence level of this data has not been performed. The % change columns on the preliminary counts differ from the percentage change on the NIBRS crime report, sometimes significantly. The CompStat report is designed for operational use and includes only selected NIBRS categories and coding less complex than full NIBRS rules. Official statistics for these and other NIBRS categories can be found on WASPC & FBI websites once available.



Note: On 1/8/23 boundary changes were implemented dividing the North Precinct into two (NW and NE). The Northwest Precinct ADAM Sector consists of P1 and P2; Consequently this page did not exist on printed CompStat reports prior to 1/8/23



# NW - Northwest District (P1)

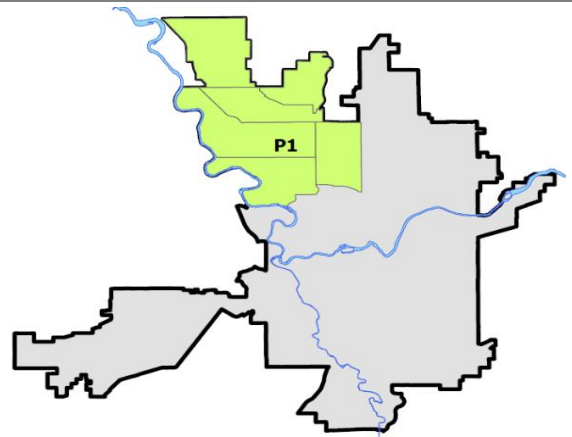
## Preliminary IBR Counts

NIBRS Categories (Part 1 Selected)		7 Day Comparison			28 Day Comparison			YTD Comparison		
		Current	Prior	Percent	Current	Prior	Percent	Current	Prior	Percent
<b>Violent</b>	Criminal Homicide	1	0		1	1	0.00%	3	0	
	Rape	0	0		1	6	-83.33%	20	14	42.86%
	Robbery - Commercial	0	1	-100.00%	1	1	0.00%	4	0	
	Robbery - Person	1	0		1	1	0.00%	6	10	-40.00%
	Aggravated Assault - Non DV	2	0		4	7	-42.86%	22	24	-8.33%
	Aggravated Assault - DV	2	2	0.00%	6	2	200.00%	27	24	12.50%
<b>Violent Total:</b>		<b>6</b>	<b>3</b>	<b>100.00%</b>	<b>14</b>	<b>18</b>	<b>-22.22%</b>	<b>82</b>	<b>72</b>	<b>13.89%</b>
<b>Property</b>	Burglary - Residential	2	1	100.00%	6	9	-33.33%	45	67	-32.84%
	Burglary Garage	3	5	-40.00%	14	4	250.00%	36	55	-34.55%
	Burglary Commercial	2	0		4	4	0.00%	25	17	47.06%
	Larceny	11	24	-54.17%	82	88	-6.82%	518	492	5.28%
	Vehicle Theft	3	5	-40.00%	14	10	40.00%	70	75	-6.67%
	Arson	0	0		0	1	-100.00%	2	3	-33.33%
<b>Property Total:</b>		<b>21</b>	<b>35</b>	<b>-40.00%</b>	<b>120</b>	<b>116</b>	<b>3.45%</b>	<b>696</b>	<b>709</b>	<b>-1.83%</b>
<b>Preliminary Part 1 Crime Totals:</b>		<b>27</b>	<b>38</b>	<b>-28.95%</b>	<b>134</b>	<b>134</b>	<b>0.00%</b>	<b>778</b>	<b>781</b>	<b>-0.38%</b>
<b>Current 7 Day Period:</b>		6/23/2024 - 6/29/2024			<b>Prior 7 Day Period:</b>		6/16/2024 - 6/22/2024			
<b>Current 28 Day Period:</b>		6/2/2024 - 6/29/2024			<b>Prior 28 Day Period:</b>		5/5/2024 - 6/1/2024			
<b>Current YTD Day Period:</b>		1/1/2024 - 6/29/2024			<b>Prior YTD Period:</b>		1/1/2023 - 6/29/2023			

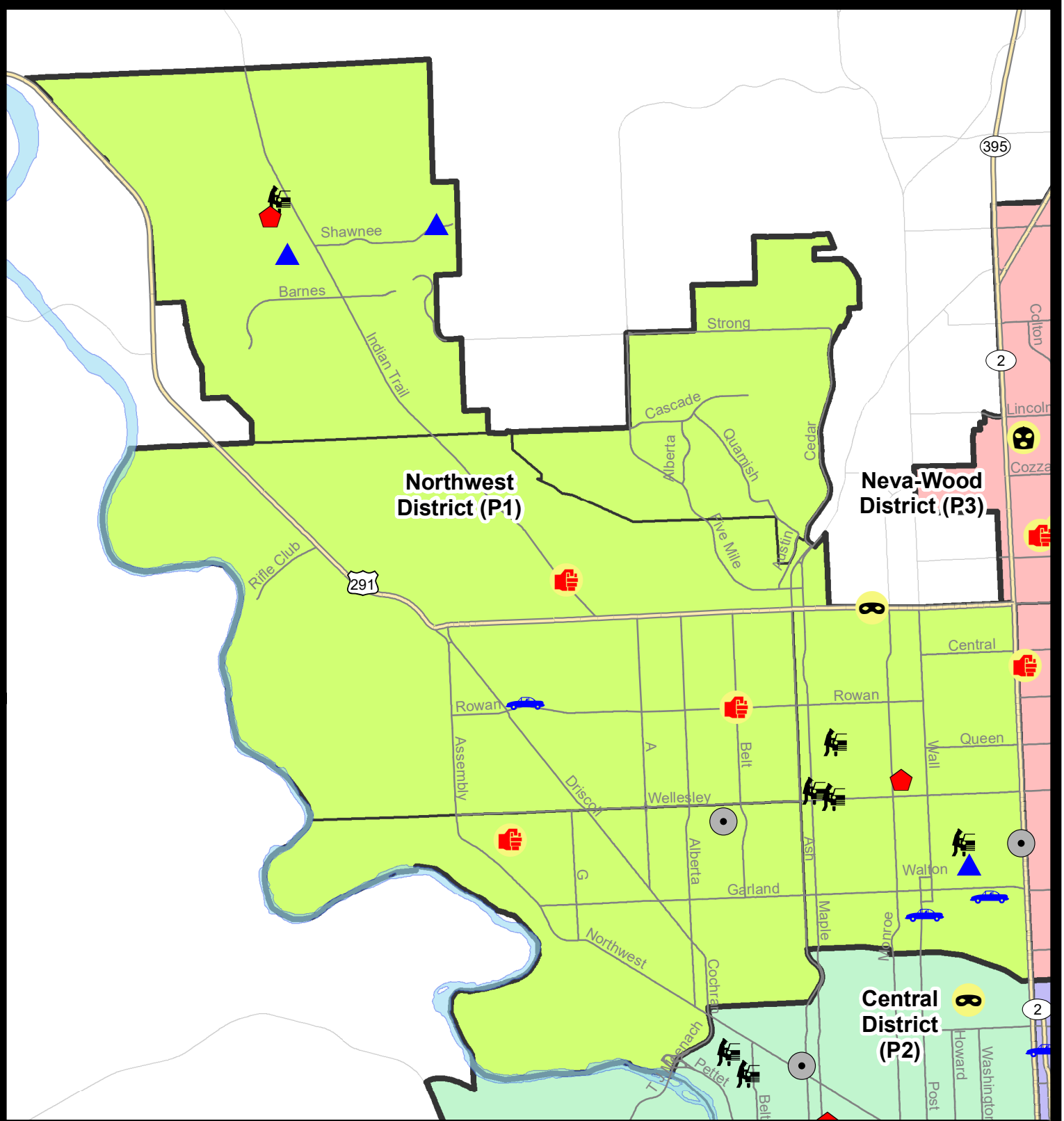
Prepared by SPD Crime Analysis Office - Monday, July 1, 2024

**NOTE:** SPD moved from UCR to the NIBRS reporting standard on 10/4/16 following the transition to a new RMS System. [Numbers on CompStat reports prior to this date should not be used as a comparison to those on this report.](#) Additional info on these reporting standards can be found on the FBI website: <https://ucr.fbi.gov/nibrs-overview>

This chart represents Preliminary counts of selected crime categories from Police Case Reports. Full statistical analysis to determine the confidence level of this data has not been performed. The % change columns on the preliminary counts differ from the percentage change on the NIBRS crime report, sometimes significantly. The CompStat report is designed for operational use and includes only selected NIBRS categories and coding less complex than full NIBRS rules. Official statistics for these and other NIBRS categories can be found on WASPC & FBI websites once available.



Note: On 1/8/23 a boundary change to P1 added a portion of the prior area to P2 (SPA2EG); Consequently activity in P1 will appear a bit lower if compared to printed CompStat reports prior to 1/8/23



**City of Spokane**  
**Northwest District (P1)**  
**Selected Crime Codes**  
**2024-06-23 to 2024-06-29**  
 Prepared By:  
**Crime Analysis Unit**  
**Spokane Police Department**

**Legend**  
**NIBRS Events**

Criminal Homicide	Robbery Person	Burglary Commercial
Rape	Aggravated Assault	Vehicle Prowling
Robbery Commercial	Burglary Residential	Vehicle Theft
Burglary Garage	Arson	

*Cases Represent LERMS Crime Codes  
 Points may indicate multiple events  
 Note: Veh Prowl is only Larceny displayed*

**SPokane Police**

*For Additional Information on Incidents pertaining to an Area, Trend, or Pattern Contact Information Analysis*

0 0.25 0.5 1 Miles

**Geographic Information System**

**SPokane**

THIS IS NOT A LEGAL DOCUMENT. The information shown on this map is compiled from various sources and is subject to constant revision. Information shown on this map should not be used to determine the location of facilities in relationship to property lines, section lines, streets, etc.

Sunday - Saturday

6/23/2024 TO 6/29/2024

NW - Northwest District (P1)



<u>A/C</u>	<u>Offense Statute</u>	<u>Address</u>	<u>Reported Date</u>	<u>Dist</u>
C	ASSAULT 2D	3606 W CIRCLE PL	6/26/2024	P1
<b><u>SPA1AD</u></b>				
C	ASSAULT 2D	3900 W PRINCETON AVE	6/28/2024	P1
C	BURGLARY 2D COMMERCIAL	2300 W WELLESLEY AVE	6/28/2024	P1
C	THEFT 2D ALL OTHER	2300 W WELLESLEY AVE	6/25/2024	P1
C	THEFT 2D FROM BUILDING	2300 W WELLESLEY AVE	6/24/2024	P1
<b><u>SPA1BS</u></b>				
C	ASSAULT 2D	3300 W HOLYOKE AVE	6/26/2024	P1
<b><u>SPA1IT</u></b>				
C	BURGLARY 2D GARAGE	5600 W JAMESTOWN LN	6/24/2024	P1
A	BURGLARY 2D GARAGE	4400 W SHAWNEE AVE	6/25/2024	P1
C	RESIDENTIAL BURGLARY	9900 N MOORE ST	6/26/2024	P1
C	THEFT 2D ALL OTHER	5600 W JAMESTOWN LN	6/24/2024	P1
C	THEFT 2D FROM BUILDING	9600 N FARMDALE ST	6/23/2024	P1
C	THEFT 3D FROM MOTOR VEHICLE	9900 N FOTHERINGHAM ST	6/26/2024	P1
<b><u>SPA1NH</u></b>				
C	BURGLARY 1D FROM RESIDENCE	4800 N LINCOLN ST	6/28/2024	P1
C	BURGLARY 1D GARAGE	4000 N WASHINGTON ST	6/26/2024	P1
C	BURGLARY 2D COMMERCIAL	4200 N DIVISION ST	6/24/2024	P1
C	ROBBERY 1D PERSON	N MADISON ST / W FRANCIS AVE	6/25/2024	P1
C	TAKING MOTOR VEHICLE WITHOUT PERMISSION 2D	3800 N CALISPEL ST	6/25/2024	P1
C	THEFT 2D ALL OTHER	4700 N STEVENS ST	6/24/2024	P1
C	THEFT 3D ALL OTHER	5500 N LINCOLN ST	6/25/2024	
C	THEFT 3D FROM MOTOR VEHICLE	4700 N MAPLE ST	6/27/2024	P1
C	THEFT 3D FROM MOTOR VEHICLE	4700 N CEDAR ST	6/27/2024	P1
C	THEFT 3D FROM MOTOR VEHICLE	4200 N WASHINGTON ST	6/28/2024	P1
C	THEFT OF A FIREARM FROM MOTOR VEHICLE	5100 N CEDAR ST	6/26/2024	P1
C	THEFT OF MOTOR VEHICLE	700 W KIERNAN AVE	6/27/2024	P1
<b><u>SPA1NW</u></b>				
C	ASSAULT 1D	W ROWAN AVE / N BELT ST	6/23/2024	P1
C	MURDER 1D	5600 N COCHRAN ST	6/25/2024	P1
A	THEFT OF MOTOR VEHICLE	3700 W ROWAN AVE	6/26/2024	P1



# NW - North Central District (P2)

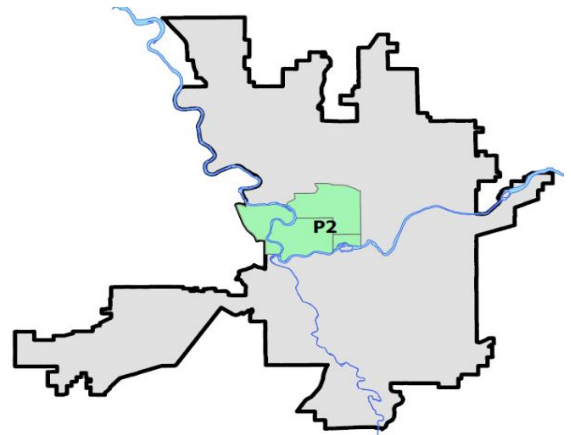
## Preliminary IBR Counts

NIBRS Categories (Part 1 Selected)		7 Day Comparison			28 Day Comparison			YTD Comparison		
		Current	Prior	Percent	Current	Prior	Percent	Current	Prior	Percent
<b>Violent</b>	Criminal Homicide	0	0		0	0		0	2	-100.00%
	Rape	1	1	0.00%	3	2	50.00%	11	16	-31.25%
	Robbery - Commercial	0	0		0	0		5	7	-28.57%
	Robbery - Person	1	0		2	1	100.00%	12	10	20.00%
	Aggravated Assault - Non DV	4	3	33.33%	10	4	150.00%	30	28	7.14%
	Aggravated Assault - DV	0	1	-100.00%	4	2	100.00%	27	23	17.39%
<b>Violent Total:</b>		<b>6</b>	<b>5</b>	<b>20.00%</b>	<b>19</b>	<b>9</b>	<b>111.11%</b>	<b>85</b>	<b>86</b>	<b>-1.16%</b>
<b>Property</b>	Burglary - Residential	3	1	200.00%	6	7	-14.29%	53	62	-14.52%
	Burglary Garage	1	2	-50.00%	5	5	0.00%	20	32	-37.50%
	Burglary Commercial	1	2	-50.00%	7	5	40.00%	32	49	-34.69%
	Larceny	18	21	-14.29%	85	82	3.66%	589	510	15.49%
	Vehicle Theft	6	5	20.00%	19	17	11.76%	106	125	-15.20%
	Arson	0	0		0	1	-100.00%	14	7	100.00%
<b>Property Total:</b>		<b>29</b>	<b>31</b>	<b>-6.45%</b>	<b>122</b>	<b>117</b>	<b>4.27%</b>	<b>814</b>	<b>785</b>	<b>3.69%</b>
<b>Preliminary Part 1 Crime Totals:</b>		<b>35</b>	<b>36</b>	<b>-2.78%</b>	<b>141</b>	<b>126</b>	<b>11.90%</b>	<b>899</b>	<b>871</b>	<b>3.21%</b>
<b>Current 7 Day Period:</b>		6/23/2024 - 6/29/2024			<b>Prior 7 Day Period:</b>		6/16/2024 - 6/22/2024			
<b>Current 28 Day Period:</b>		6/2/2024 - 6/29/2024			<b>Prior 28 Day Period:</b>		5/5/2024 - 6/1/2024			
<b>Current YTD Day Period:</b>		1/1/2024 - 6/29/2024			<b>Prior YTD Period:</b>		1/1/2023 - 6/29/2023			

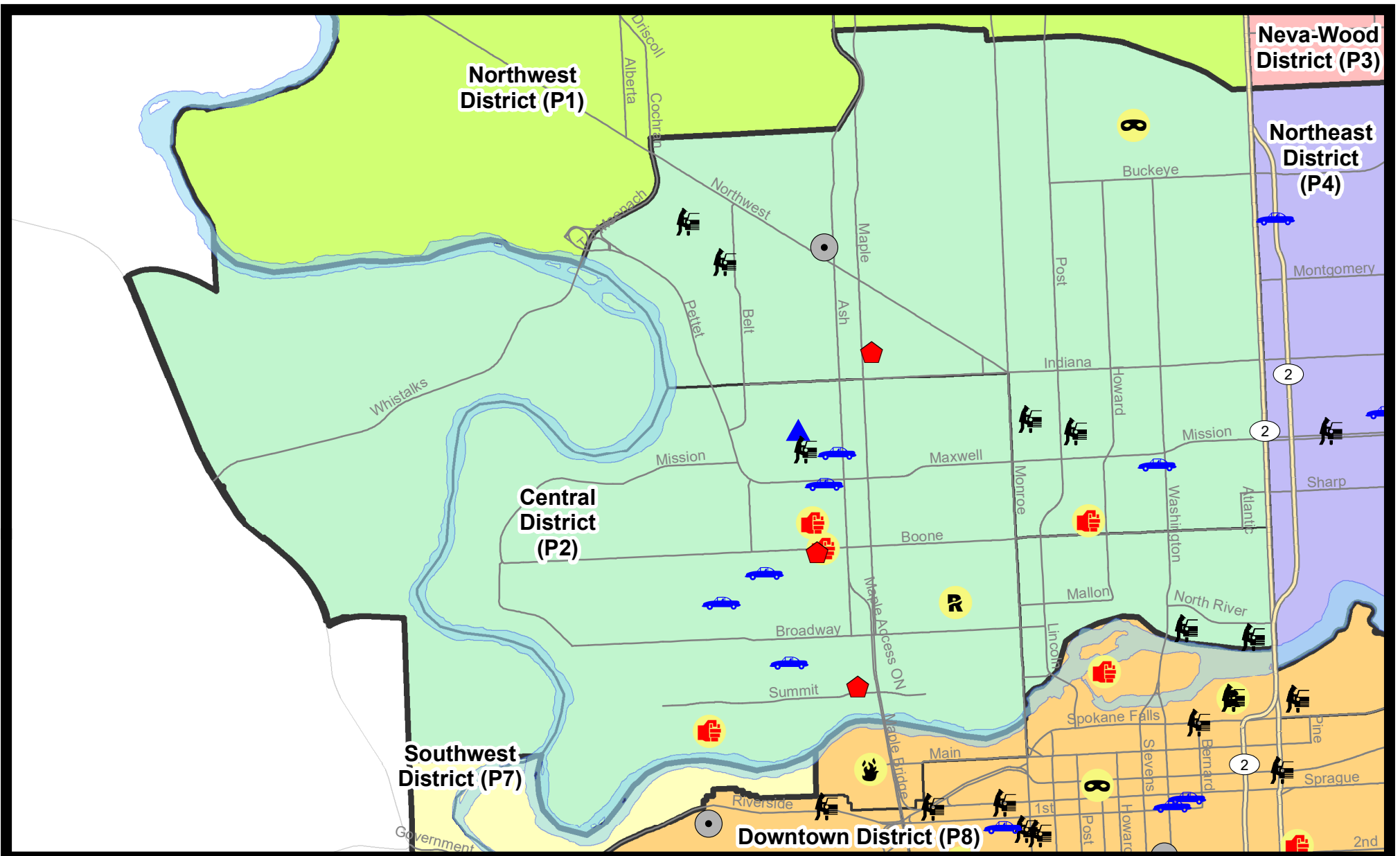
Prepared by SPD Crime Analysis Office - Monday, July 1, 2024

**NOTE:** SPD moved from UCR to the NIBRS reporting standard on 10/4/16 following the transition to a new RMS System. [Numbers on CompStat reports prior to this date should not be used as a comparison to those on this report.](#) Additional info on these reporting standards can be found on the FBI website: <https://ucr.fbi.gov/nibrs-overview>

This chart represents Preliminary counts of selected crime categories from Police Case Reports. Full statistical analysis to determine the confidence level of this data has not been performed. The % change columns on the preliminary counts differ from the percentage change on the NIBRS crime report, sometimes significantly. The CompStat report is designed for operational use and includes only selected NIBRS categories and coding less complex than full NIBRS rules. Official statistics for these and other NIBRS categories can be found on WASPC & FBI websites once available.



Note: On 1/8/23 a boundary change to P2 added a portion of the P1 area into P2 (SPA2EG); Consequently activity in P2 will appear a bit higher if compared to printed CompStat reports prior to 1/8/23



**City of Spokane**  
**Central District (P2)**  
**Selected**  
**Crime Types**  
**2024-06-23 to 2024-06-29**  
 Prepared By:  
**Crime Analysis Unit**  
**Spokane Police Department**

**Legend**


**NIBRS Events**

-  Criminal Homicide
-  Rape
-  Robbery Commercial
-  Robbery Person
-  Aggravated Assault
-  Burglary Residential
-  Burglary Garage
-  Burglary Commercial
-  Vehicle Prowling
-  Arson
-  Vehicle Theft

*Cases Represent LERMS Crime Codes  
 Points may indicate multiple events  
 Note: Veh Prowl is only Larceny category displayed*



*For Additional Information on Incidents  
 pertaining to an Area, Trend, or Pattern  
 Contact Information Analysis*



*THIS IS NOT A LEGAL DOCUMENT:  
 The information shown on this map is compiled  
 from various sources and is subject to constant  
 revision. Information shown on this map should  
 not be used to determine the location of facilities  
 in relationship to property lines, section lines,  
 streets, etc.*



Sunday - Saturday

6/23/2024 TO 6/29/2024



NW - Central District (P2)

<u>A/C</u>	<u>Offense Statute</u>	<u>Address</u>	<u>Reported Date</u>	<u>Dist</u>
<b><u>SPA2EG</u></b>				
C	ASSAULT 2D	700 W BOONE AVE	6/29/2024	P8
C	BURGLARY 2D COMMERCIAL	1700 W NORTHWEST BLVD	6/23/2024	P1
A	RESIDENTIAL BURGLARY	1500 W SHANNON AVE	6/24/2024	P1
C	RETAIL THEFT WITH SPECIAL CIRCUMSTANCES 3D	2100 W NORTHWEST BLVD	6/27/2024	P2
C	ROBBERY 1D CARJACKING	2900 N WEST OVAL ST	6/23/2024	P1
C	THEFT 2D FROM MOTOR VEHICLE	700 W SPOFFORD AVE	6/26/2024	P1
C	THEFT 3D ALL OTHER	1000 W DALTON AVE	6/26/2024	P2
C	THEFT 3D ALL OTHER	1300 N WALL ST	6/28/2024	P1
C	THEFT 3D FROM MOTOR VEHICLE	900 W AUGUSTA AVE	6/23/2024	P1
C	THEFT 3D FROM MOTOR VEHICLE	2200 W YORK AVE	6/23/2024	P2
C	THEFT 3D FROM MOTOR VEHICLE	2100 W CARLISLE AVE	6/25/2024	
C	THEFT 3D SHOPLIFTING	1600 W NORTHWEST BLVD	6/25/2024	P1
C	THEFT OF MOTOR VEHICLE	1400 N WASHINGTON ST	6/26/2024	P1
<b><u>SPA2RS</u></b>				
C	THEFT 2D FROM MOTOR VEHICLE	100 W NORTH RIVER DR	6/24/2024	P2
A	THEFT 3D FROM MOTOR VEHICLE	300 W NORTH RIVER DR	6/23/2024	P2
C	THEFT 3D FROM MOTOR VEHICLE	300 W NORTH RIVER DR	6/23/2024	P2
C	THEFT 3D FROM MOTOR VEHICLE	100 W NORTH RIVER DR	6/27/2024	P2
<b><u>SPA2WC</u></b>				
C	ASSAULT 1D	1800 W SHARP AVE	6/25/2024	P1
C	ASSAULT 2D	N NETTLETON ST / W OHIO AVE	6/24/2024	P1
C	BURGLARY 2D GARAGE	1800 W AUGUSTA AVE	6/24/2024	P2
C	IBR Purposes Only - Aggravated Assault	N OAK ST / W BOONE AVE	6/24/2024	P1
C	RAPE 3D		6/24/2024	P1
C	RESIDENTIAL BURGLARY	1700 W BRIDGE AVE	6/23/2024	P1
C	RESIDENTIAL BURGLARY	1800 W BOONE AVE	6/26/2024	P1
C	THEFT 2D ALL OTHER	1700 W BRIDGE AVE	6/23/2024	P1
C	THEFT 2D ALL OTHER	2200 W SINTO AVE	6/28/2024	P1
C	THEFT 3D ALL OTHER	1800 W DEAN AVE	6/24/2024	P2
C	THEFT 3D ALL OTHER	2200 W MAXWELL AVE	6/25/2024	P2
C	THEFT 3D ALL OTHER	1300 N MAPLE ST	6/26/2024	P2
C	THEFT 3D FROM MOTOR VEHICLE	1800 W SPOFFORD AVE	6/25/2024	P1
C	THEFT OF MOTOR VEHICLE	1700 W MISSION AVE	6/23/2024	P2
C	THEFT OF MOTOR VEHICLE	1700 W MAXWELL AVE	6/24/2024	P1
C	THEFT OF MOTOR VEHICLE	2000 W GARDNER AVE	6/26/2024	P1
C	THEFT OF MOTOR VEHICLE	1900 W COLLEGE AVE	6/26/2024	P1
C	THEFT OF MOTOR VEHICLE	2200 W DEAN AVE	6/27/2024	P1

For protection of victim privacy, the entire address on sexual assault crimes has been redacted.

# SPOKANE POLICE DEPARTMENT

## Northeast Precinct

## BAKER Sector

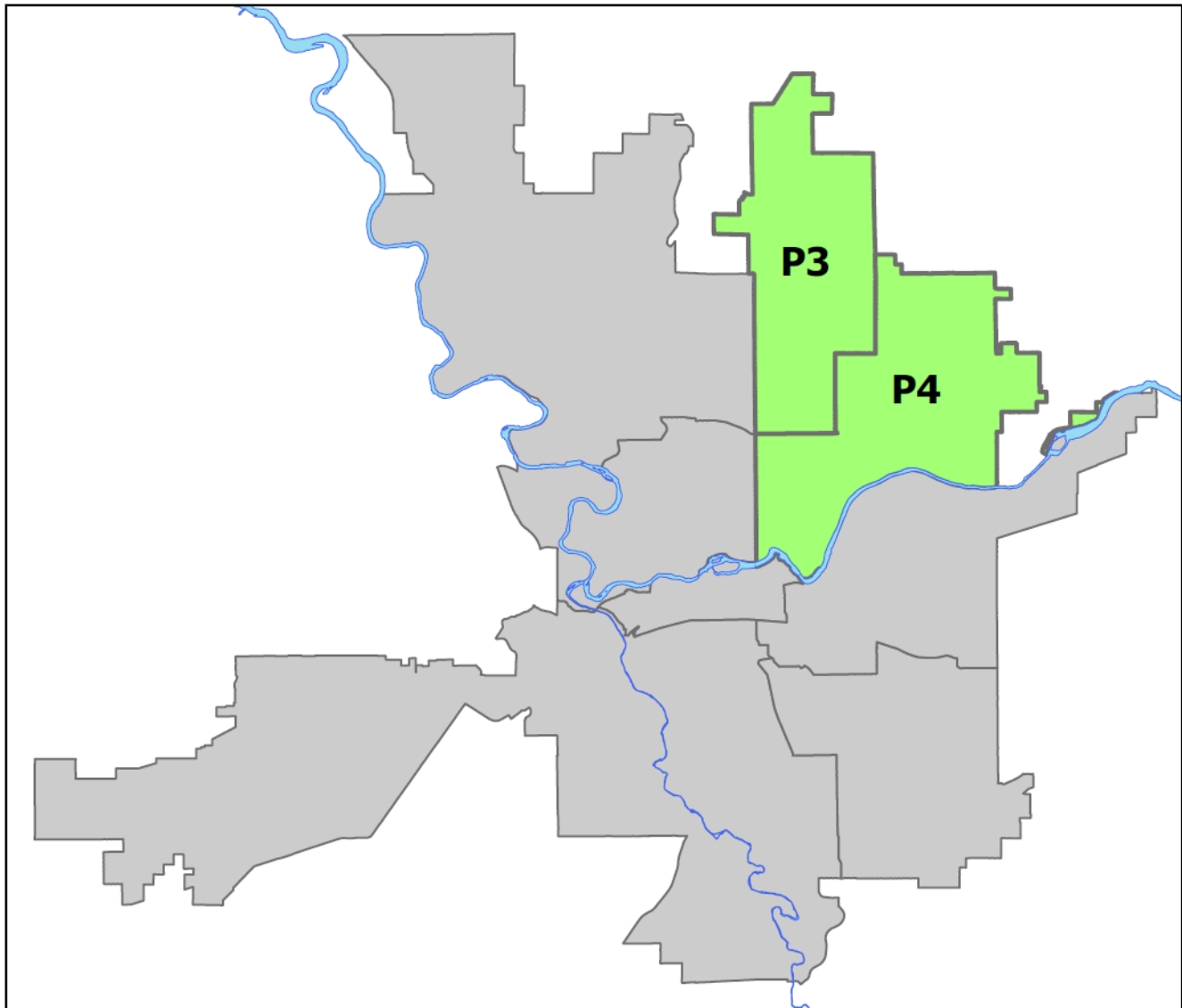


### PSA Commander

Captain Shawn Kendall

NevaWood District (P3)

Northeast District (P4)



# NORTHEAST PRECINCT (P3, P4) BAKER SECTOR



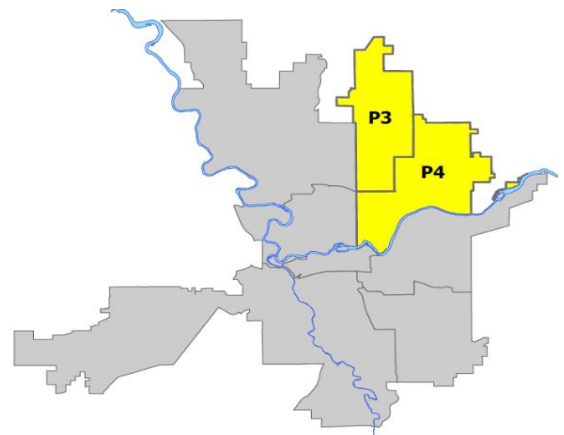
## Preliminary IBR Counts

NIBRS Categories (Part 1 Selected)		7 Day Comparison			28 Day Comparison			YTD Comparison		
		Current	Prior	Percent	Current	Prior	Percent	Current	Prior	Percent
<b>Violent</b>	Criminal Homicide	1	0		1	0		3	3	0.00%
	Rape	0	1	-100.00%	4	2	100.00%	22	35	-37.14%
	Robbery - Commercial	1	4	-75.00%	5	2	150.00%	24	27	-11.11%
	Robbery - Person	0	0		1	5	-80.00%	34	38	-10.53%
	Aggravated Assault - Non DV	1	3	-66.67%	10	10	0.00%	81	91	-10.99%
	Aggravated Assault - DV	6	1	500.00%	12	8	50.00%	56	74	-24.32%
<b>Violent Total:</b>		<b>9</b>	<b>9</b>	<b>0.00%</b>	<b>33</b>	<b>27</b>	<b>22.22%</b>	<b>220</b>	<b>268</b>	<b>-17.91%</b>
<b>Property</b>	Burglary - Residential	1	1	0.00%	7	16	-56.25%	94	198	-52.53%
	Burglary Garage	1	1	0.00%	6	5	20.00%	57	85	-32.94%
	Burglary Commercial	1	1	0.00%	7	16	-56.25%	91	107	-14.95%
	Larceny	47	59	-20.34%	210	212	-0.94%	1477	1823	-18.98%
	Vehicle Theft	7	3	133.33%	32	31	3.23%	232	317	-26.81%
	Arson	0	1	-100.00%	4	1	300.00%	15	14	7.14%
<b>Property Total:</b>		<b>57</b>	<b>66</b>	<b>-13.64%</b>	<b>266</b>	<b>281</b>	<b>-5.34%</b>	<b>1966</b>	<b>2544</b>	<b>-22.72%</b>
<b>Preliminary Part 1 Crime Totals:</b>		<b>66</b>	<b>75</b>	<b>-12.00%</b>	<b>299</b>	<b>308</b>	<b>-2.92%</b>	<b>2186</b>	<b>2812</b>	<b>-22.26%</b>
<b>Current 7 Day Period:</b>		6/23/2024 - 6/29/2024			<b>Prior 7 Day Period:</b>		6/16/2024 - 6/22/2024			
<b>Current 28 Day Period:</b>		6/2/2024 - 6/29/2024			<b>Prior 28 Day Period:</b>		5/5/2024 - 6/1/2024			
<b>Current YTD Day Period:</b>		1/1/2024 - 6/29/2024			<b>Prior YTD Period:</b>		1/1/2023 - 6/29/2023			

Prepared by SPD Crime Analysis Office - Monday, July 1, 2024

**NOTE:** SPD moved from UCR to the NIBRS reporting standard on 10/4/16 following the transition to a new RMS System. [Numbers on CompStat reports prior to this date should not be used as a comparison to those on this report.](#) Additional info on these reporting standards can be found on the FBI website: <https://ucr.fbi.gov/nibrs-overview>

This chart represents Preliminary counts of selected crime categories from Police Case Reports. Full statistical analysis to determine the confidence level of this data has not been performed. The % change columns on the preliminary counts differ from the percentage change on the NIBRS crime report, sometimes significantly. The CompStat report is designed for operational use and includes only selected NIBRS categories and coding less complex than full NIBRS rules. Official statistics for these and other NIBRS categories can be found on WASPC & FBI websites once available.



Note: On 1/8/23 boundary changes were implemented dividing the North Precinct into two (NW and NE). The Northeast Precinct BAKER Sector consists of P3 and P4; Consequently this page did not exist on printed reports prior to 1/8/23



**NE - Neva-Wood District (P3)**

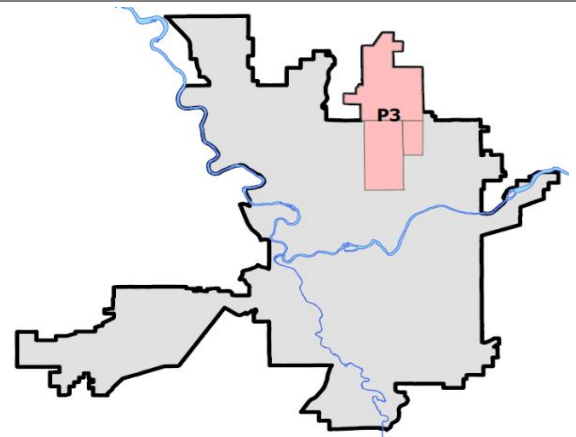
**Preliminary IBR Counts**

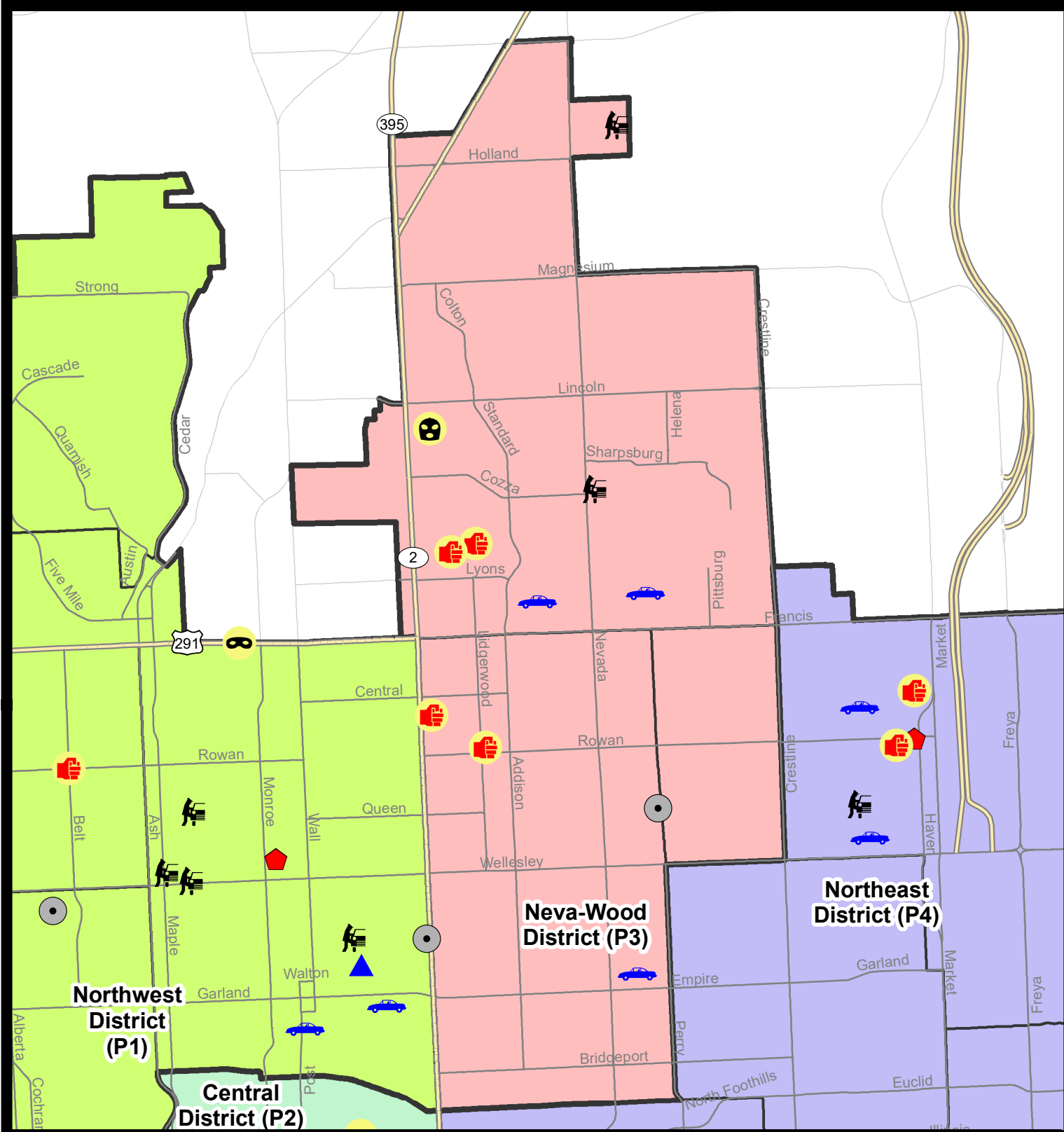
NIBRS Categories (Part 1 Selected)		7 Day Comparison			28 Day Comparison			YTD Comparison		
		Current	Prior	Percent	Current	Prior	Percent	Current	Prior	Percent
<b>Violent</b>	Criminal Homicide	1	0		1	0		1	1	0.00%
	Rape	0	0		3	2	50.00%	13	19	-31.58%
	Robbery - Commercial	1	2	-50.00%	3	2	50.00%	11	18	-38.89%
	Robbery - Person	0	0		0	4	-100.00%	19	18	5.56%
	Aggravated Assault - Non DV	1	0		5	5	0.00%	37	35	5.71%
	Aggravated Assault - DV	3	1	200.00%	5	3	66.67%	28	46	-39.13%
<b>Violent Total:</b>		<b>6</b>	<b>3</b>	<b>100.00%</b>	<b>17</b>	<b>16</b>	<b>6.25%</b>	<b>109</b>	<b>137</b>	<b>-20.44%</b>
<b>Property</b>	Burglary - Residential	0	1	-100.00%	4	9	-55.56%	52	106	-50.94%
	Burglary Garage	0	0		1	4	-75.00%	34	56	-39.29%
	Burglary Commercial	1	0		3	8	-62.50%	47	77	-38.96%
	Larceny	29	34	-14.71%	124	127	-2.36%	905	1260	-28.17%
	Vehicle Theft	3	2	50.00%	17	14	21.43%	115	169	-31.95%
	Arson	0	1	-100.00%	3	0		4	11	-63.64%
<b>Property Total:</b>		<b>33</b>	<b>38</b>	<b>-13.16%</b>	<b>152</b>	<b>162</b>	<b>-6.17%</b>	<b>1157</b>	<b>1679</b>	<b>-31.09%</b>
<b>Preliminary Part 1 Crime Totals:</b>		<b>39</b>	<b>41</b>	<b>-4.88%</b>	<b>169</b>	<b>178</b>	<b>-5.06%</b>	<b>1266</b>	<b>1816</b>	<b>-30.29%</b>
<b>Current 7 Day Period:</b>		6/23/2024 - 6/29/2024			<b>Prior 7 Day Period:</b>		6/16/2024 - 6/22/2024			
<b>Current 28 Day Period:</b>		6/2/2024 - 6/29/2024			<b>Prior 28 Day Period:</b>		5/5/2024 - 6/1/2024			
<b>Current YTD Day Period:</b>		1/1/2024 - 6/29/2024			<b>Prior YTD Period:</b>		1/1/2023 - 6/29/2023			

Prepared by SPD Crime Analysis Office - Monday, July 1, 2024

**NOTE:** SPD moved from UCR to the NIBRS reporting standard on 10/4/16 following the transition to a new RMS System. [Numbers on CompStat reports prior to this date should not be used as a comparison to those on this report.](#) Additional info on these reporting standards can be found on the FBI website: <https://ucr.fbi.gov/nibrs-overview>

This chart represents Preliminary counts of selected crime categories from Police Case Reports. Full statistical analysis to determine the confidence level of this data has not been performed. The % change columns on the preliminary counts differ from the percentage change on the NIBRS crime report, sometimes significantly. The CompStat report is designed for operational use and includes only selected NIBRS categories and coding less complex than full NIBRS rules. Official statistics for these and other NIBRS categories can be found on WASPC & FBI websites once available.





**City of Spokane**  
**Neva-Wood District (P3)**  
**Selected Crime Codes**  
**2024-06-23 to 2024-06-29**  
 Prepared By:  
**Crime Analysis Unit**  
**Spokane Police Department**

- Legend**  
**NIBRS Events**
- Criminal Homicide
  - Robbery Person
  - Aggravated Assault
  - Robbery Commercial
  - Burglary Residential
  - Burglary Garage
  - Burglary Commercial
  - Vehicle Prowling
  - Vehicle Theft
  - Arson



*Cases Represent LERMS Crime Codes*  
*Points may indicate multiple events*  
*Note: Veh Prowl is only Larceny displayed*

*For Additional Information on Incidents pertaining to an Area, Trend, or Pattern Contact Information Analysis*

0 0.2 0.4 0.8 Miles

Geographic Information System

**THIS IS NOT A LEGAL DOCUMENT.**  
 The information shown on this map is compiled from various sources and is subject to constant revision. Information shown on this map should not be used to determine the location of facilities in relationship to property lines, section lines, streets, etc.

Sunday - Saturday

6/23/2024 TO 6/29/2024



NE - Neva-Wood District (P3)

<u>A/C</u>	<u>Offense Statute</u>	<u>Address</u>	<u>Reported Date</u>	<u>Dist</u>
<b><u>SPB3NL</u></b>				
C	ASSAULT 1D	5800 N DIVISION ST	6/28/2024	P4
C	ASSAULT 2D	5500 N LIDGERWOOD ST	6/28/2024	P3
C	BURGLARY 2D COMMERCIAL	1300 E QUEEN AVE	6/27/2024	P4
C	MAIL THEFT	100 E FRANCIS AVE	6/24/2024	P3
C	RETAIL THEFT WITH SPECIAL CIRCUMSTANCES 3D	5800 N DIVISION ST	6/25/2024	P4
C	THEFT 2D ALL OTHER	E FRANCIS AVE / N DIVISION ST	6/24/2024	P1
C	THEFT 2D FROM BUILDING	6000 N MAYFAIR ST	6/23/2024	P3
C	THEFT 3D FROM BUILDING	3900 N DIVISION ST	6/24/2024	P4
C	THEFT 3D FROM BUILDING	1100 E BROAD AVE	6/28/2024	P4
C	THEFT 3D SHOPLIFTING	4700 N DIVISION ST	6/25/2024	P4
C	THEFT 3D SHOPLIFTING	4700 N DIVISION ST	6/24/2024	
C	THEFT 3D SHOPLIFTING	4700 N DIVISION ST	6/25/2024	
C	THEFT 3D VEHICLE PARTS AND ACCESSORIES	900 E GLASS AVE	6/27/2024	P4
C	THEFT OF MOTOR VEHICLE	1100 E GARLAND AVE	6/23/2024	P4
<b><u>SPB3SH</u></b>				
C	ASSAULT 2D	N COLTON ST / E WEDGEWOOD AVE	6/29/2024	P4
C	ASSAULT 3D WEAPON OR NEGLIGENT INJURY	200 E WEDGEWOOD AVE	6/25/2024	P4
C	MURDER 2D	200 E WEDGEWOOD AVE	6/25/2024	P4
C	ROBBERY 2D COMMERCIAL	7700 N DIVISION ST	6/29/2024	P2
C	THEFT 2D ALL OTHER	200 E WEDGEWOOD AVE	6/23/2024	P3
C	THEFT 3D ALL OTHER	600 E HOUSTON AVE	6/25/2024	P3
C	THEFT 3D FROM BUILDING	6600 N DIVISION ST	6/25/2024	P1
C	THEFT 3D FROM BUILDING	9600 N NEWPORT HWY	6/26/2024	P3
C	THEFT 3D FROM MOTOR VEHICLE	1000 E COZZA DR	6/26/2024	P3
C	THEFT 3D FROM MOTOR VEHICLE	1200 E WESTVIEW CT	6/27/2024	P3
C	THEFT 3D SHOPLIFTING	9200 N COLTON ST	6/25/2024	P4
C	THEFT 3D SHOPLIFTING	7700 N DIVISION ST	6/26/2024	P3
C	THEFT 3D SHOPLIFTING	9200 N NEVADA ST	6/26/2024	P4
C	THEFT 3D SHOPLIFTING	10100 N NEWPORT HWY	6/26/2024	P4
C	THEFT 3D SHOPLIFTING	9700 N NEWPORT HWY	6/28/2024	P3
C	THEFT 3D SHOPLIFTING	9200 N COLTON ST	6/28/2024	P1
C	THEFT 3D SHOPLIFTING	9200 N NEVADA ST	6/28/2024	P4
C	THEFT 3D SHOPLIFTING	7700 N DIVISION ST	6/27/2024	
C	THEFT 3D SHOPLIFTING	7700 N DIVISION ST	6/28/2024	
A	THEFT 3D VEHICLE PARTS AND ACCESSORIES	9700 N MORTON CT	6/27/2024	P3
C	THEFT OF MOTOR VEHICLE	600 E HOUSTON AVE	6/25/2024	P3
C	THEFT OF MOTOR VEHICLE	6500 N PERRY ST	6/26/2024	P4

For protection of victim privacy, the entire address on sexual assault crimes has been redacted.

**A/C Offense Statute**

**Address**

**Reported Date**

**Dist**

**SPB3WH**

C	MAIL THEFT	E FRANCIS AVE / N NAPA ST	6/23/2024	P3
C	THEFT 2D ALL OTHER	1700 E ROWAN AVE	6/23/2024	P4
C	THEFT 3D FROM BUILDING	1800 E NEBRASKA AVE	6/28/2024	P3



**NE - Northeast District (P4)**

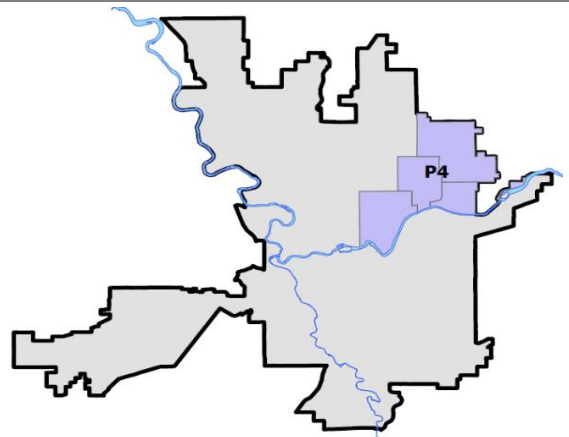
**Preliminary IBR Counts**

NIBRS Categories (Part 1 Selected)		7 Day Comparison			28 Day Comparison			YTD Comparison		
		Current	Prior	Percent	Current	Prior	Percent	Current	Prior	Percent
<b>Violent</b>	Criminal Homicide	0	0		0	0		2	2	0.00%
	Rape	0	1	-100.00%	1	0		9	16	-43.75%
	Robbery - Commercial	0	2	-100.00%	2	0		13	9	44.44%
	Robbery - Person	0	0		1	1	0.00%	15	20	-25.00%
	Aggravated Assault - Non DV	0	3	-100.00%	5	5	0.00%	44	56	-21.43%
	Aggravated Assault - DV	3	0		7	5	40.00%	28	28	0.00%
<b>Violent Total:</b>		<b>3</b>	<b>6</b>	<b>-50.00%</b>	<b>16</b>	<b>11</b>	<b>45.45%</b>	<b>111</b>	<b>131</b>	<b>-15.27%</b>
<b>Property</b>	Burglary - Residential	1	0		3	7	-57.14%	42	92	-54.35%
	Burglary Garage	1	1	0.00%	5	1	400.00%	23	29	-20.69%
	Burglary Commercial	0	1	-100.00%	4	8	-50.00%	44	30	46.67%
	Larceny	18	25	-28.00%	86	85	1.18%	572	563	1.60%
	Vehicle Theft	4	1	300.00%	15	17	-11.76%	117	148	-20.95%
	Arson	0	0		1	1	0.00%	11	3	266.67%
<b>Property Total:</b>		<b>24</b>	<b>28</b>	<b>-14.29%</b>	<b>114</b>	<b>119</b>	<b>-4.20%</b>	<b>809</b>	<b>865</b>	<b>-6.47%</b>
<b>Preliminary Part 1 Crime Totals:</b>		<b>27</b>	<b>34</b>	<b>-20.59%</b>	<b>130</b>	<b>130</b>	<b>0.00%</b>	<b>920</b>	<b>996</b>	<b>-7.63%</b>
<b>Current 7 Day Period:</b>		6/23/2024 - 6/29/2024			<b>Prior 7 Day Period:</b>		6/16/2024 - 6/22/2024			
<b>Current 28 Day Period:</b>		6/2/2024 - 6/29/2024			<b>Prior 28 Day Period:</b>		5/5/2024 - 6/1/2024			
<b>Current YTD Day Period:</b>		1/1/2024 - 6/29/2024			<b>Prior YTD Period:</b>		1/1/2023 - 6/29/2023			

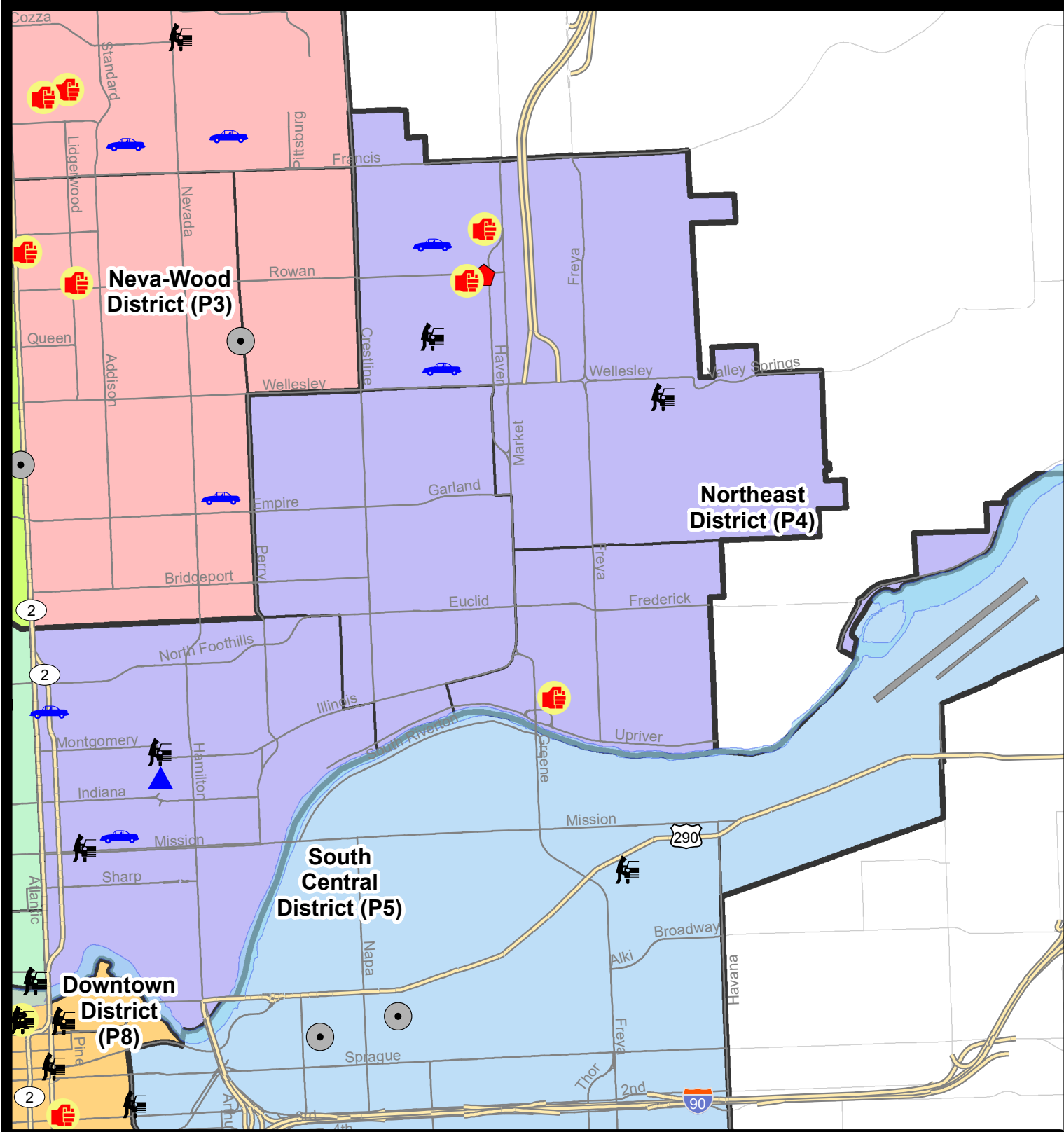
Prepared by SPD Crime Analysis Office - Monday, July 1, 2024

**NOTE:** SPD moved from UCR to the NIBRS reporting standard on 10/4/16 following the transition to a new RMS System. [Numbers on CompStat reports prior to this date should not be used as a comparison to those on this report.](#) Additional info on these reporting standards can be found on the FBI website: <https://ucr.fbi.gov/nibrs-overview>

This chart represents Preliminary counts of selected crime categories from Police Case Reports. Full statistical analysis to determine the confidence level of this data has not been performed. The % change columns on the preliminary counts differ from the percentage change on the NIBRS crime report, sometimes significantly. The CompStat report is designed for operational use and includes only selected NIBRS categories and coding less complex than full NIBRS rules. Official statistics for these and other NIBRS categories can be found on WASPC & FBI websites once available.







**City of Spokane**  
**Northeast District (P4)**  
**Selected Crime Codes**  
**2024-06-23 to 2024-06-29**  
 Prepared By:  
**Crime Analysis Unit**  
**Spokane Police Department**

**Legend**  
**NIBRS Events**


*Cases Represent LERMS Crime Codes  
 Points may indicate multiple events  
 Note: Veh Prowl is only Larceny displayed*

*For Additional Information on Incidents pertaining to an Area, Trend, or Pattern Contact Information Analysis*

0 0.2 0.4 0.8 Miles

**THIS IS NOT A LEGAL DOCUMENT.**  
 The information shown on this map is compiled from various sources and is subject to constant revision. Information shown on this map should not be used to determine the location of facilities in relationship to property lines, section lines, streets, etc.

Sunday - Saturday

6/23/2024 TO 6/29/2024

NE - Northeast District (P4)



<u>A/C</u>	<u>Offense Statute</u>	<u>Address</u>	<u>Reported Date</u>	<u>Dist</u>
<b><u>SPB4BE</u></b>				
C	THEFT 2D ALL OTHER	N CRESTLINE ST / E ILLINOIS AVE	6/26/2024	P4
C	THEFT 3D ALL OTHER	4100 N MARTIN ST	6/28/2024	P4
C	THEFT 3D SHOPLIFTING	3900 N MARKET ST	6/28/2024	P4
<b><u>SPB4HI</u></b>				
C	ASSAULT 2D	2900 E COLUMBIA AVE	6/25/2024	P4
C	ASSAULT 2D	5400 N REGAL ST	6/28/2024	P4
C	IBR Purposes Only - Motor Vehicle Theft	2600 E JOSEPH AVE	6/27/2024	P4
C	RESIDENTIAL BURGLARY	2900 E ROWAN AVE	6/25/2024	P4
C	THEFT 2D ALL OTHER	2700 E EVERETT AVE	6/26/2024	P4
C	THEFT 3D ALL OTHER	2900 E ROWAN AVE	6/26/2024	P4
C	THEFT 3D ALL OTHER	2600 E JOSEPH AVE	6/28/2024	P4
C	THEFT 3D FROM MOTOR VEHICLE	4100 E PRINCETON AVE	6/27/2024	P4
C	THEFT 3D VEHICLE PARTS AND ACCESSORIES	4100 E PRINCETON AVE	6/27/2024	P4
C	THEFT OF A FIREARM FROM MOTOR VEHICLE	5000 N SMITH ST	6/23/2024	P4
C	THEFT OF MOTOR VEHICLE	4800 N LACEY ST	6/27/2024	P4
<b><u>SPB4LO</u></b>				
A	BURGLARY 2D GARAGE	2000 N DAKOTA ST	6/27/2024	P4
C	MAIL THEFT	800 E ERMINA AVE	6/26/2024	P4
C	THEFT 2D ALL OTHER	0 E MONTGOMERY AVE	6/23/2024	P4
C	THEFT 3D ALL OTHER	0 E MONTGOMERY AVE	6/24/2024	P4
C	THEFT 3D ALL OTHER	100 E BOONE AVE	6/24/2024	P4
C	THEFT 3D ALL OTHER	900 E MARIETTA AVE	6/24/2024	P4
C	THEFT 3D ALL OTHER	2400 N WISCOMB ST	6/27/2024	P4
C	THEFT 3D FROM MOTOR VEHICLE	2100 N DAKOTA ST	6/25/2024	P4
C	THEFT 3D FROM MOTOR VEHICLE	200 E MISSION AVE	6/27/2024	P4
C	THEFT 3D VEHICLE PARTS AND ACCESSORIES	1300 N CINCINNATI ST	6/28/2024	P4
C	THEFT OF MOTOR VEHICLE	400 E AUGUSTA AVE	6/23/2024	P1
C	THEFT OF MOTOR VEHICLE	E JACKSON AVE / N RUBY ST	6/24/2024	P5
<b><u>SPB4MI</u></b>				
C	ASSAULT 1D	3300 E JACKSON AVE	6/29/2024	P4

# SPOKANE POLICE DEPARTMENT



## South Precinct CHARLIE Sector

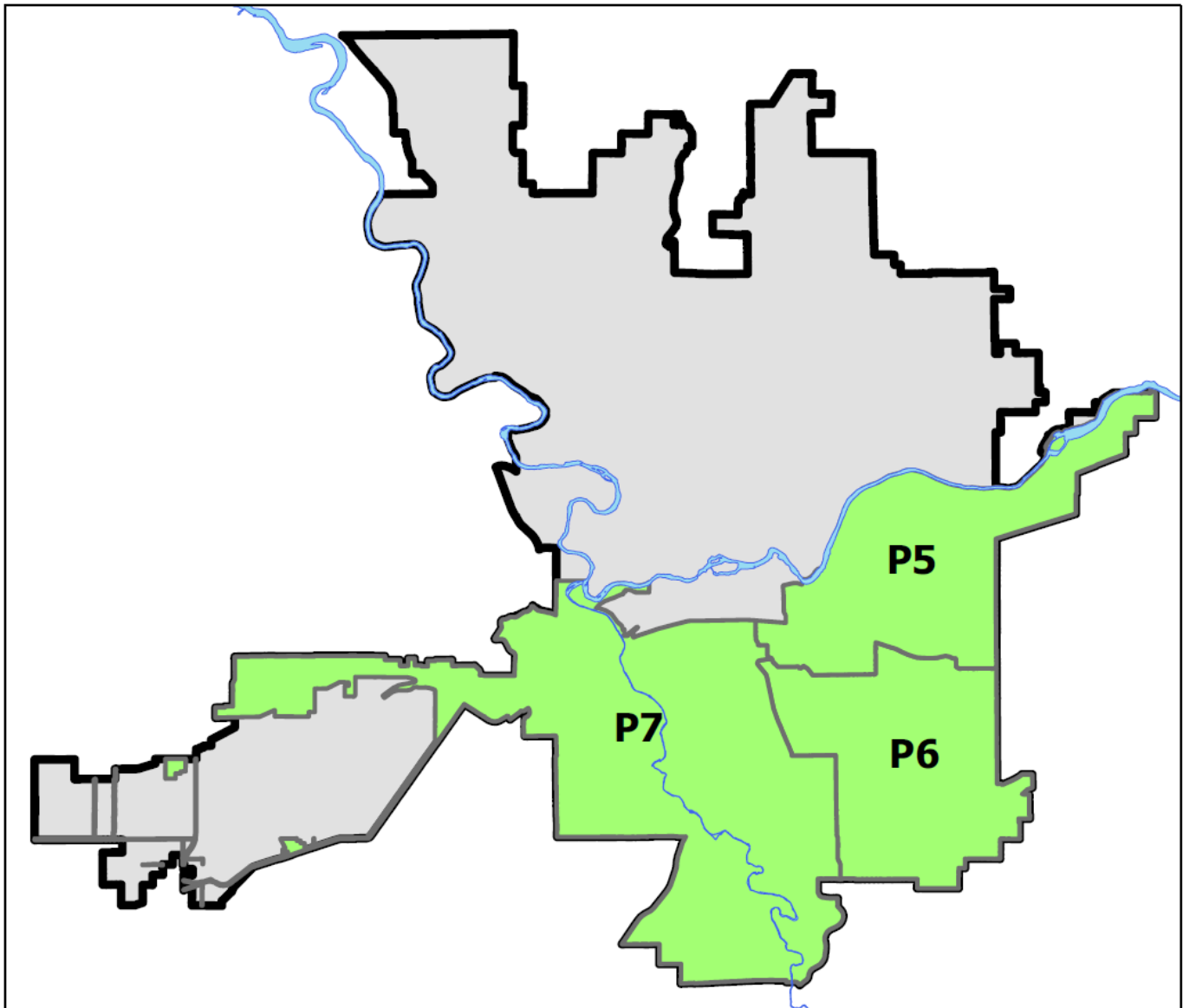
### PSA Commander

**Captain Matt Cowles**

**South Central District (P5)**

**Southeast District (P6)**

**Southwest District (P7)**



POLICE SUMMARY - Ending: Saturday, June 29, 2024

# ***SOUTH PRECINCT (P5, P6, P7) CHARLIE SECTOR***



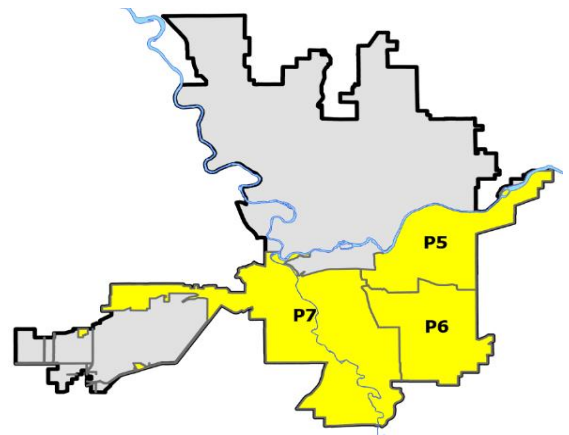
## Preliminary IBR Counts

NIBRS Categories (Part 1 Selected)		7 Day Comparison			28 Day Comparison			YTD Comparison		
		Current	Prior	Percent	Current	Prior	Percent	Current	Prior	Percent
<b>Violent</b>	Criminal Homicide	0	0		1	0		3	4	-25.00%
	Rape	0	2	-100.00%	6	9	-33.33%	32	39	-17.95%
	Robbery - Commercial	0	0		1	2	-50.00%	13	7	85.71%
	Robbery - Person	0	0		5	5	0.00%	20	21	-4.76%
	Aggravated Assault - Non DV	2	1	100.00%	11	14	-21.43%	60	73	-17.81%
	Aggravated Assault - DV	0	4	-100.00%	12	9	33.33%	54	43	25.58%
<b>Violent Total:</b>		2	7	-71.43%	36	39	-7.69%	182	187	-2.67%
<b>Property</b>	Burglary - Residential	4	1	300.00%	10	15	-33.33%	89	87	2.30%
	Burglary Garage	2	0		7	15	-53.33%	59	80	-26.25%
	Burglary Commercial	3	2	50.00%	8	9	-11.11%	49	77	-36.36%
	Larceny	41	31	32.26%	148	161	-8.07%	872	1152	-24.31%
	Vehicle Theft	2	7	-71.43%	19	30	-36.67%	147	221	-33.48%
	Arson	0	1	-100.00%	3	1	200.00%	14	7	100.00%
<b>Property Total:</b>		52	42	23.81%	195	231	-15.58%	1230	1624	-24.26%
<b>Preliminary Part 1 Crime Totals:</b>		54	49	10.20%	231	270	-14.44%	1412	1811	-22.03%
<b>Current 7 Day Period:</b>		6/23/2024 - 6/29/2024			<b>Prior 7 Day Period:</b>		6/16/2024 - 6/22/2024			
<b>Current 28 Day Period:</b>		6/2/2024 - 6/29/2024			<b>Prior 28 Day Period:</b>		5/5/2024 - 6/1/2024			
<b>Current YTD Day Period:</b>		1/1/2024 - 6/29/2024			<b>Prior YTD Period:</b>		1/1/2023 - 6/29/2023			

Prepared by SPD Crime Analysis Office - Monday, July 1, 2024

**NOTE:** SPD moved from UCR to the NIBRS reporting standard on 10/4/16 following the transition to a new RMS System. [Numbers on CompStat reports prior to this date should not be used as a comparison to those on this report.](#) Additional info on these reporting standards can be found on the FBI website: <https://ucr.fbi.gov/nibrs-overview>

This chart represents Preliminary counts of selected crime categories from Police Case Reports. Full statistical analysis to determine the confidence level of this data has not been performed. The % change columns on the preliminary counts differ from the percentage change on the NIBRS crime report, sometimes significantly. The CompStat report is designed for operational use and includes only selected NIBRS categories and coding less complex than full NIBRS rules. Official statistics for these and other NIBRS categories can be found on WASPC & FBI websites once available.



Note: On 1/8/23 boundary changes incorporated portions of P7 into the Downtown Precinct (SPD8BA and SPD8PV); Consequently activity in P7 will appear lower if compared to printed CompStat reports prior to 1/8/23



**SE - South Central District (P5)**

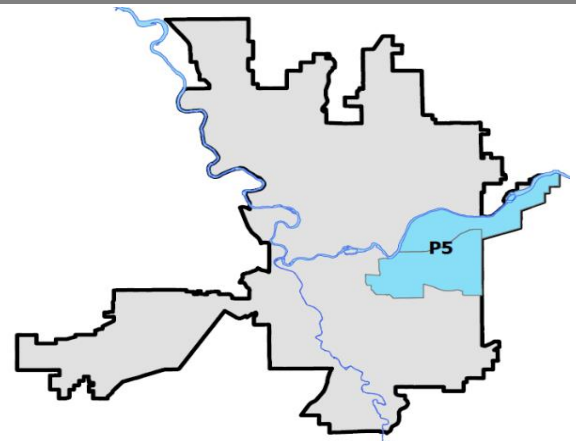
**Preliminary IBR Counts**

NIBRS Categories (Part 1 Selected)		7 Day Comparison			28 Day Comparison			YTD Comparison		
		Current	Prior	Percent	Current	Prior	Percent	Current	Prior	Percent
<b>Violent</b>	Criminal Homicide	0	0		0	0		0	1	-100.00%
	Rape	0	1	-100.00%	2	1	100.00%	12	19	-36.84%
	Robbery - Commercial	0	0		0	0		2	2	0.00%
	Robbery - Person	0	0		2	2	0.00%	6	14	-57.14%
	Aggravated Assault - Non DV	0	1	-100.00%	5	7	-28.57%	33	37	-10.81%
	Aggravated Assault - DV	0	2	-100.00%	4	5	-20.00%	21	23	-8.70%
<b>Violent Total:</b>		<b>0</b>	<b>4</b>	<b>-100.00%</b>	<b>13</b>	<b>15</b>	<b>-13.33%</b>	<b>74</b>	<b>96</b>	<b>-22.92%</b>
<b>Property</b>	Burglary - Residential	1	0		3	7	-57.14%	33	32	3.13%
	Burglary Garage	1	0		3	2	50.00%	19	23	-17.39%
	Burglary Commercial	2	2	0.00%	5	7	-28.57%	26	51	-49.02%
	Larceny	14	9	55.56%	48	61	-21.31%	325	396	-17.93%
	Vehicle Theft	1	2	-50.00%	6	9	-33.33%	50	79	-36.71%
	Arson	0	1	-100.00%	2	0		8	5	60.00%
<b>Property Total:</b>		<b>19</b>	<b>14</b>	<b>35.71%</b>	<b>67</b>	<b>86</b>	<b>-22.09%</b>	<b>461</b>	<b>586</b>	<b>-21.33%</b>
<b>Preliminary Part 1 Crime Totals:</b>		<b>19</b>	<b>18</b>	<b>5.56%</b>	<b>80</b>	<b>101</b>	<b>-20.79%</b>	<b>535</b>	<b>682</b>	<b>-21.55%</b>
<b>Current 7 Day Period:</b>		6/23/2024 - 6/29/2024			<b>Prior 7 Day Period:</b>		6/16/2024 - 6/22/2024			
<b>Current 28 Day Period:</b>		6/2/2024 - 6/29/2024			<b>Prior 28 Day Period:</b>		5/5/2024 - 6/1/2024			
<b>Current YTD Day Period:</b>		1/1/2024 - 6/29/2024			<b>Prior YTD Period:</b>		1/1/2023 - 6/29/2023			

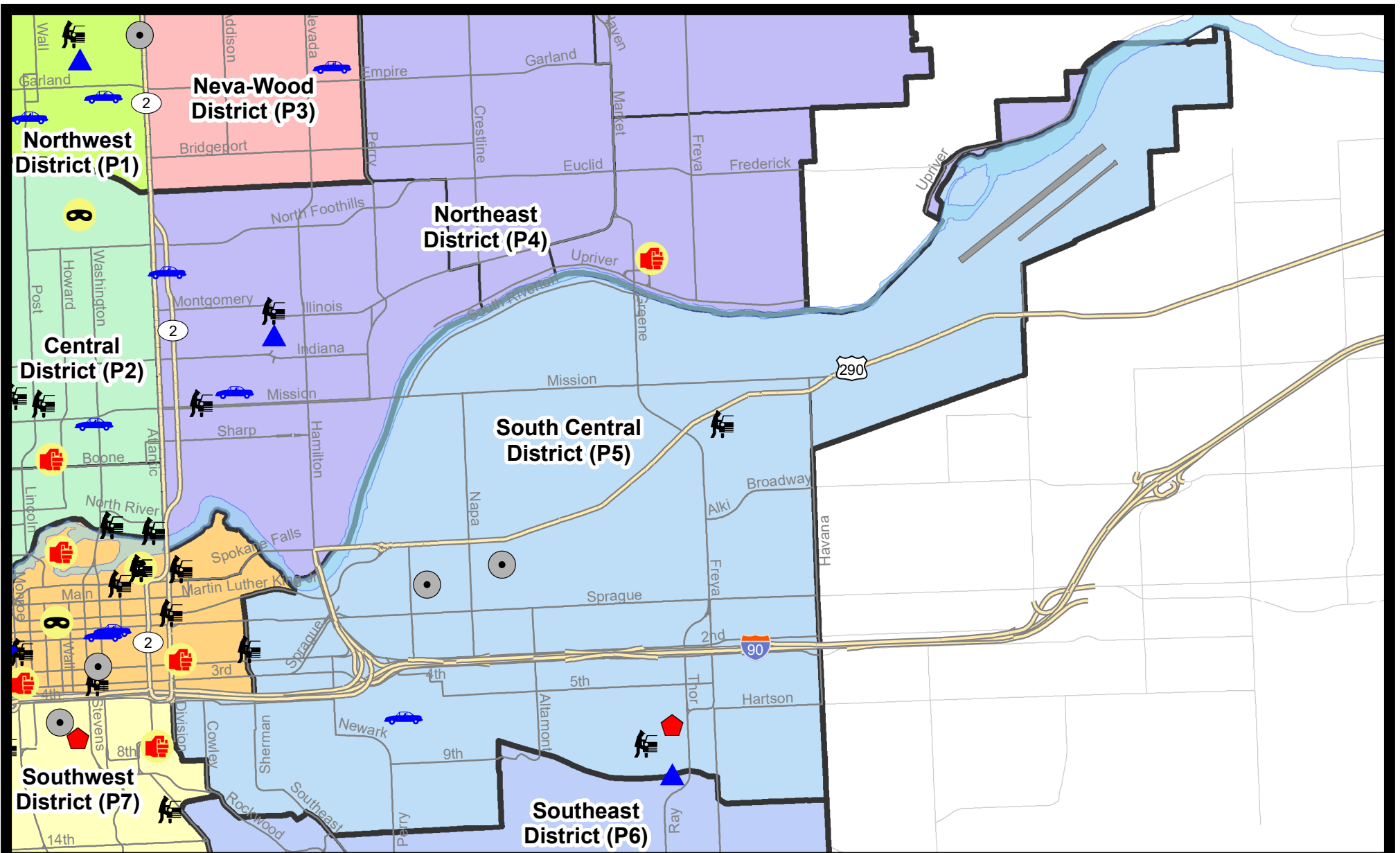

Prepared by SPD Crime Analysis Office - Monday, July 1, 2024

**NOTE:** SPD moved from UCR to the NIBRS reporting standard on 10/4/16 following the transition to a new RMS System. [Numbers on CompStat reports prior to this date should not be used as a comparison to those on this report.](#) Additional info on these reporting standards can be found on the FBI website: <https://ucr.fbi.gov/nibrs-overview>

This chart represents Preliminary counts of selected crime categories from Police Case Reports. Full statistical analysis to determine the confidence level of this data has not been performed. The % change columns on the preliminary counts differ from the percentage change on the NIBRS crime report, sometimes significantly. The CompStat report is designed for operational use and includes only selected NIBRS categories and coding less complex than full NIBRS rules. Official statistics for these and other NIBRS categories can be found on WASPC & FBI websites once available.














**Note:** On 2/10/21 a portion of the Police Block SPC5EC became part of the Downtown Precinct (SPD8EC); Consequently activity in P5 will appear lower if compared to printed CompStat reports prior to 2/10/21

**City of Spokane**  
**South Central District (P5)**  
**Selected Crime Types**  
**2024-06-23 to 2024-06-29**  
 Prepared By:  
**Crime Analysis Unit**  
**Spokane Police Department**

**Legend**

**NIBRS Events**

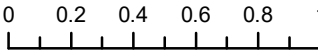


 Criminal Homicide	 Robbery Commercial	 Aggravated Assault	 Burglary Commercial
 Rape	 Robbery Person	 Burglary Residential	 Burglary Garage
		 Vehicle Prowling	 Vehicle Theft
			 Arson

*Cases Represent LERMS Crime Codes  
 Points may indicate multiple events  
 Note: Veh Prowl is only Larceny category displayed*



*For Additional Information on Incidents  
 pertaining to an Area, Trend, or Pattern  
 Contact Information Analysis*

0 0.2 0.4 0.6 0.8 1 Miles

**THIS IS NOT A LEGAL DOCUMENT:**  
 The information shown on this map is compiled from various sources and is subject to constant revision. Information shown on this map should not be used to determine the location of facilities in relationship to property lines, section lines, streets, etc.

Sunday - Saturday

6/23/2024 TO 6/29/2024

SE - South Central District (P5)



<b>A/C</b>	<b>Offense Statute</b>	<b>Address</b>	<b>Reported Date</b>	<b>Dist</b>
<b><u>SPC5EC</u></b>				
C	BURGLARY 2D COMMERCIAL	100 N MADELIA ST	6/24/2024	P7
C	BURGLARY 2D COMMERCIAL	300 N LEE ST	6/24/2024	P6
A	BURGLARY 2D GARAGE	3200 E 11TH AVE	6/24/2024	P5
C	IBR Purposes Only - Theft From Motor Vehicle	3700 E BOONE AVE	6/24/2024	P6
A	RESIDENTIAL BURGLARY	700 S RALPH ST	6/27/2024	P6
C	THEFT 2D ALL OTHER	1600 E SPRAGUE AVE	6/24/2024	P6
C	THEFT 2D ALL OTHER	1100 S PERRY ST	6/25/2024	
C	THEFT 2D FROM MOTOR VEHICLE	100 S SHERMAN ST	6/24/2024	P5
C	THEFT 3D ALL OTHER	1600 E 1ST AVE	6/24/2024	P5
C	THEFT 3D ALL OTHER	2400 E SPRAGUE AVE	6/27/2024	P5
C	THEFT 3D FROM BUILDING	4200 E SPRAGUE AVE	6/25/2024	P5
C	THEFT 3D FROM BUILDING	600 E 2ND AVE	6/28/2024	P5
C	THEFT 3D FROM MOTOR VEHICLE	800 S GREENE ST	6/28/2024	P5
C	THEFT 3D VEHICLE PARTS AND ACCESSORIES	300 N FREYA ST	6/26/2024	P5
C	THEFT OF MOTOR VEHICLE	1400 E HARTSON AVE	6/24/2024	P5
<b><u>SPC5GP</u></b>				
C	THEFT 3D ALL OTHER	1800 E SOUTH RIVERTON AVE	6/25/2024	P6
C	THEFT 3D FROM BUILDING	4300 E TRENT AVE	6/25/2024	P6
C	THEFT 3D FROM BUILDING	4300 E TRENT AVE	6/27/2024	P5
C	THEFT 3D SHOPLIFTING	3100 E MISSION AVE	6/27/2024	



**SE - Southeast District (P6)**

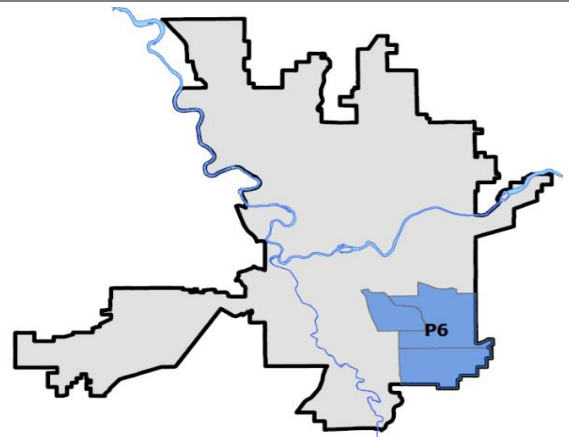
**Preliminary IBR Counts**

NIBRS Categories (Part 1 Selected)	7 Day Comparison			28 Day Comparison			YTD Comparison		
	Current	Prior	Percent	Current	Prior	Percent	Current	Prior	Percent
<b>Violent</b>									
Criminal Homicide	0	0		0	0		1	1	0.00%
Rape	0	0		0	2	-100.00%	4	5	-20.00%
Robbery - Commercial	0	0		1	2	-50.00%	10	1	900.00%
Robbery - Person	0	0		0	2	-100.00%	7	1	600.00%
Aggravated Assault - Non DV	0	0		1	2	-50.00%	8	12	-33.33%
Aggravated Assault - DV	0	1	-100.00%	5	3	66.67%	16	10	60.00%
<b>Violent Total:</b>	<b>0</b>	<b>1</b>	<b>-100.00%</b>	<b>7</b>	<b>11</b>	<b>-36.36%</b>	<b>46</b>	<b>30</b>	<b>53.33%</b>
<b>Property</b>									
Burglary - Residential	1	0		2	3	-33.33%	23	21	9.52%
Burglary Garage	0	0		1	7	-85.71%	16	19	-15.79%
Burglary Commercial	0	0		1	1	0.00%	11	13	-15.38%
Larceny	8	8	0.00%	33	40	-17.50%	218	269	-18.96%
Vehicle Theft	1	2	-50.00%	9	10	-10.00%	46	55	-16.36%
Arson	0	0		0	0		1	1	0.00%
<b>Property Total:</b>	<b>10</b>	<b>10</b>	<b>0.00%</b>	<b>46</b>	<b>61</b>	<b>-24.59%</b>	<b>315</b>	<b>378</b>	<b>-16.67%</b>
<b>Preliminary Part 1 Crime Totals:</b>	<b>10</b>	<b>11</b>	<b>-9.09%</b>	<b>53</b>	<b>72</b>	<b>-26.39%</b>	<b>361</b>	<b>408</b>	<b>-11.52%</b>
<b>Current 7 Day Period:</b>	6/23/2024 - 6/29/2024			<b>Prior 7 Day Period:</b>	6/16/2024 - 6/22/2024				
<b>Current 28 Day Period:</b>	6/2/2024 - 6/29/2024			<b>Prior 28 Day Period:</b>	5/5/2024 - 6/1/2024				
<b>Current YTD Day Period:</b>	1/1/2024 - 6/29/2024			<b>Prior YTD Period:</b>	1/1/2023 - 6/29/2023				

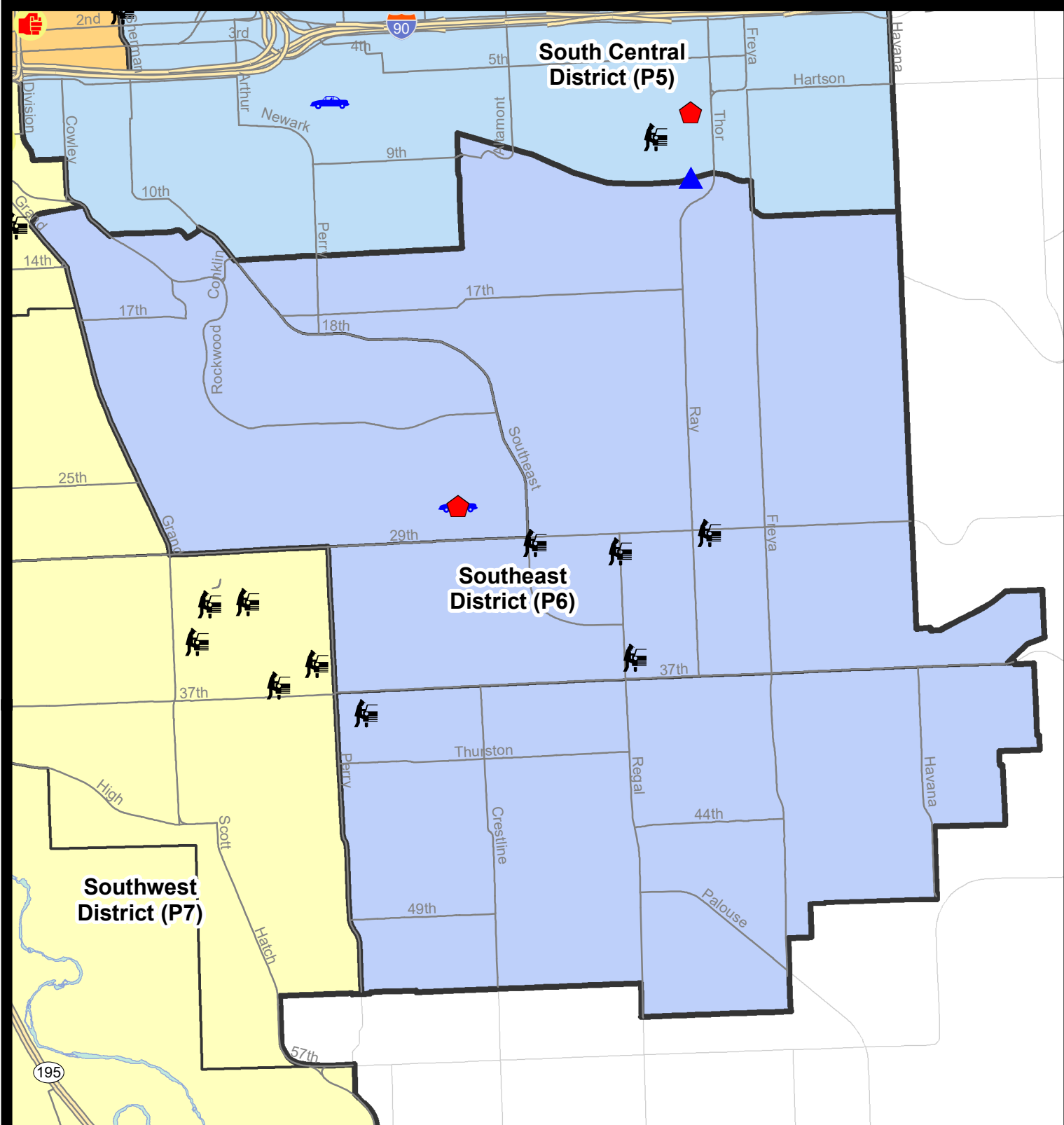
Prepared by SPD Crime Analysis Office - Monday, July 1, 2024

**NOTE:** SPD moved from UCR to the NIBRS reporting standard on 10/4/16 following the transition to a new RMS System. [Numbers on CompStat reports prior to this date should not be used as a comparison to those on this report.](#) Additional info on these reporting standards can be found on the FBI website: <https://ucr.fbi.gov/nibrs-overview>

This chart represents Preliminary counts of selected crime categories from Police Case Reports. Full statistical analysis to determine the confidence level of this data has not been performed. The % change columns on the preliminary counts differ from the percentage change on the NIBRS crime report, sometimes significantly. The CompStat report is designed for operational use and includes only selected NIBRS categories and coding less complex than full NIBRS rules. Official statistics for these and other NIBRS categories can be found on WASPC & FBI websites once available.







**South Central District (P5)**

**Southeast District (P6)**

**Southwest District (P7)**

**City of Spokane**  
**Southeast District (P6)**  
**Selected Crime Codes**  
**2024-06-23 to 2024-06-29**  
 Prepared By:  
**Crime Analysis Unit**  
**Spokane Police Department**

**Legend**

**NIBRS Events**


*Cases Represent LERMS Crime Codes  
 Points may indicate multiple events  
 Note: Veh Prowl is only Larceny displayed*

*For Additional Information on Incidents pertaining to an Area, Trend, or Pattern Contact Information Analysis*

0 0.15 0.3 0.6 Miles

**THIS IS NOT A LEGAL DOCUMENT.**  
 The information shown on this map is compiled from various sources and is subject to constant revision. Information shown on this map should not be used to determine the location of facilities in relationship to property lines, section lines, streets, etc.

Sunday - Saturday

6/23/2024 TO 6/29/2024

SE - Southeast District (P6)



<u>A/C</u>	<u>Offense Statute</u>	<u>Address</u>	<u>Reported Date</u>	<u>Dist</u>
<b><u>SPC6LH</u></b>				
C	THEFT 2D FROM MOTOR VEHICLE	E 30TH AVE / S REGAL ST	6/24/2024	P6
C	THEFT 3D FROM MOTOR VEHICLE	2900 S SOUTHEAST BLVD	6/25/2024	P6
C	THEFT 3D FROM MOTOR VEHICLE	2900 E 36TH AVE	6/27/2024	P6
C	THEFT 3D FROM MOTOR VEHICLE	3200 E 29TH AVE	6/28/2024	P6
C	THEFT 3D SHOPLIFTING	2500 E 29TH AVE	6/26/2024	P6
C	THEFT 3D SHOPLIFTING	2500 E 29TH AVE	6/28/2024	P6
<b><u>SPC6RW</u></b>				
C	RESIDENTIAL BURGLARY	2000 E PINECREST RD	6/27/2024	P6
C	THEFT 3D ALL OTHER	1200 S GRAND BLVD	6/24/2024	P6
C	THEFT OF MOTOR VEHICLE	2000 E PINECREST RD	6/27/2024	P6
<b><u>SPC6SG</u></b>				
C	THEFT 3D FROM MOTOR VEHICLE	1500 E 38TH AVE	6/28/2024	P6



**SW - Southwest District (P7)**

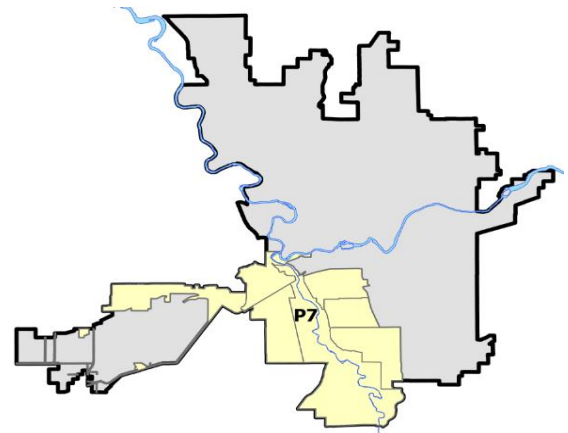
**Preliminary IBR Counts**

NIBRS Categories (Part 1 Selected)		7 Day Comparison			28 Day Comparison			YTD Comparison		
		Current	Prior	Percent	Current	Prior	Percent	Current	Prior	Percent
<b>Violent</b>	Criminal Homicide	0	0		1	0		2	2	0.00%
	Rape	0	1	-100.00%	4	6	-33.33%	16	15	6.67%
	Robbery - Commercial	0	0		0	0		1	4	-75.00%
	Robbery - Person	0	0		3	1	200.00%	7	6	16.67%
	Aggravated Assault - Non DV	2	0		5	5	0.00%	19	24	-20.83%
	Aggravated Assault - DV	0	1	-100.00%	3	1	200.00%	17	10	70.00%
<b>Violent Total:</b>		2	2	0.00%	16	13	23.08%	62	61	1.64%
<b>Property</b>	Burglary - Residential	2	1	100.00%	5	5	0.00%	33	34	-2.94%
	Burglary Garage	1	0		3	6	-50.00%	24	38	-36.84%
	Burglary Commercial	1	0		2	1	100.00%	12	13	-7.69%
	Larceny	19	14	35.71%	67	60	11.67%	329	487	-32.44%
	Vehicle Theft	0	3	-100.00%	4	11	-63.64%	51	87	-41.38%
	Arson	0	0		1	1	0.00%	5	1	400.00%
<b>Property Total:</b>		23	18	27.78%	82	84	-2.38%	454	660	-31.21%
<b>Preliminary Part 1 Crime Totals:</b>		25	20	25.00%	98	97	1.03%	516	721	-28.43%
<b>Current 7 Day Period:</b>		6/23/2024 - 6/29/2024			<b>Prior 7 Day Period:</b>		6/16/2024 - 6/22/2024			
<b>Current 28 Day Period:</b>		6/2/2024 - 6/29/2024			<b>Prior 28 Day Period:</b>		5/5/2024 - 6/1/2024			
<b>Current YTD Day Period:</b>		1/1/2024 - 6/29/2024			<b>Prior YTD Period:</b>		1/1/2023 - 6/29/2023			

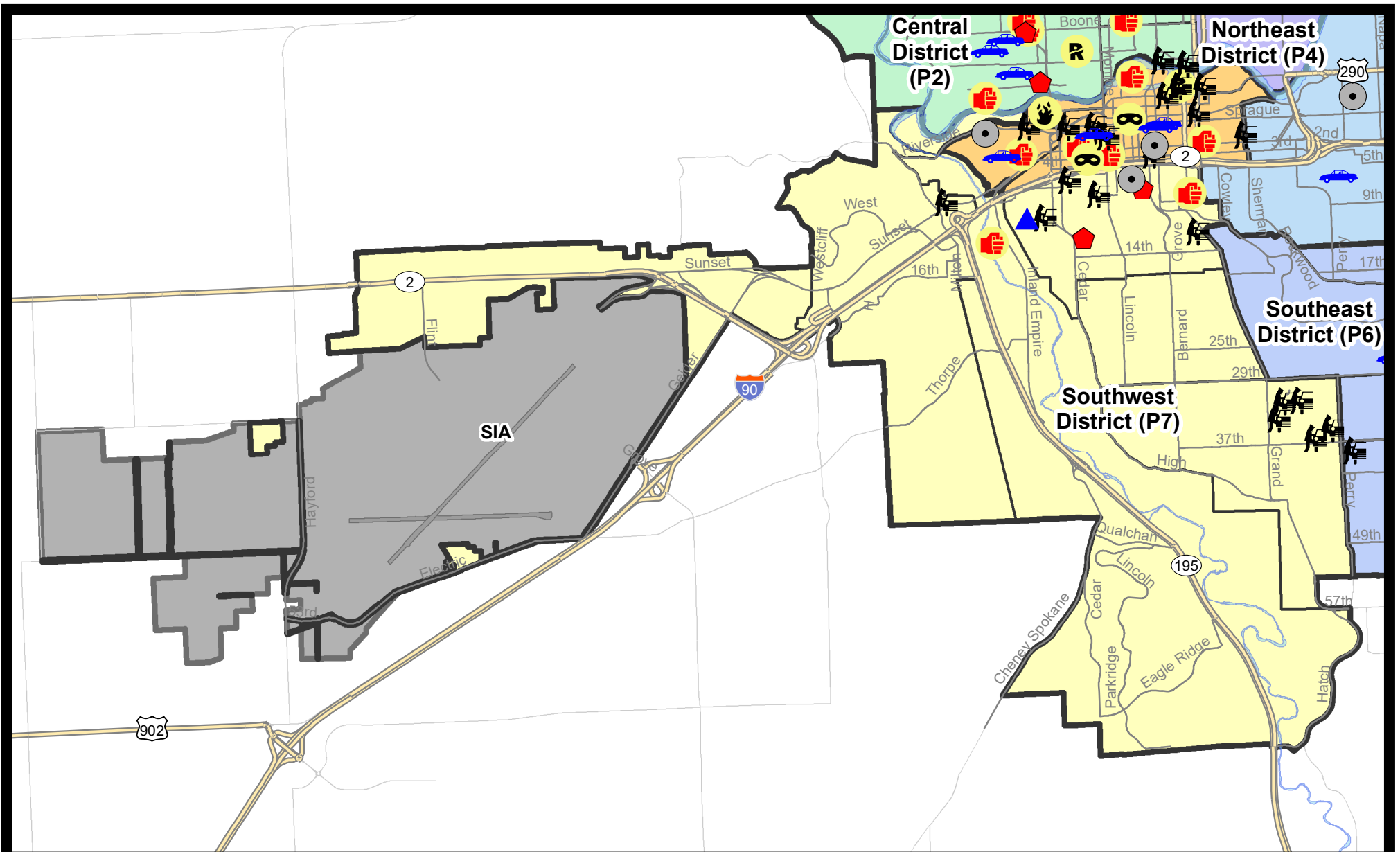
Prepared by SPD Crime Analysis Office - Monday, July 1, 2024

**NOTE:** SPD moved from UCR to the NIBRS reporting standard on 10/4/16 following the transition to a new RMS System. [Numbers on CompStat reports prior to this date should not be used as a comparison to those on this report.](#) Additional info on these reporting standards can be found on the FBI website: <https://ucr.fbi.gov/nibrs-overview>

This chart represents Preliminary counts of selected crime categories from Police Case Reports. Full statistical analysis to determine the confidence level of this data has not been performed. The % change columns on the preliminary counts differ from the percentage change on the NIBRS crime report, sometimes significantly. The CompStat report is designed for operational use and includes only selected NIBRS categories and coding less complex than full NIBRS rules. Official statistics for these and other NIBRS categories can be found on WASPC & FBI websites once available.



Note: On 1/8/23 boundary changes were implemented that incorporated portions of P7 into the Downtown DAVID Sector (SPD8BA SPD8PV); Consequently activity in P7 will appear lower if compared to printed CompStat reports prior to 1/8/23



**City of Spokane**  
**Southwest District (P7)**  
**Selected**  
**Crime Types**  
**2024-06-23 to 2024-06-29**

Prepared By:  
**Crime Analysis Unit**  
**Spokane Police Department**

**Legend**


**NIBRS Events**

- Criminal Homicide
- Robbery Commercial
- Aggravated Assault
- Burglary Commercial
- Rape
- Robbery Person
- Burglary Residential
- Vehicle Prowling
- Burglary Garage
- Vehicle Theft
- Arson

*Cases Represent LERMS Crime Codes  
 Points may indicate multiple events  
 Note: Veh Prowl is only Larceny category displayed*



*For Additional Information on Incidents  
 pertaining to an Area, Trend, or Pattern  
 Contact Information Analysis*



**THIS IS NOT A LEGAL DOCUMENT:**  
*The information shown on this map is compiled from various sources and is subject to constant revision. Information shown on this map should not be used to determine the location of facilities in relationship to property lines, section lines, streets, etc.*

Sunday - Saturday

6/23/2024 TO 6/29/2024

SE - Southwest District (P7)



<u>A/C</u>	<u>Offense Statute</u>	<u>Address</u>	<u>Reported Date</u>	<u>Dist</u>
<b><u>SPC7CH</u></b>				
C	BURGLARY 2D COMMERCIAL	700 W 5TH AVE	6/24/2024	P7
A	BURGLARY 2D GARAGE	1800 W 9TH AVE	6/26/2024	P7
C	IBR Purposes Only - Aggravated Assault	100 W 8TH AVE	6/24/2024	P5
C	MAIL THEFT	1100 W 11TH AVE	6/27/2024	P7
A	RESIDENTIAL BURGLARY	1100 S ADAMS ST	6/26/2024	P7
C	RESIDENTIAL BURGLARY	600 S HOWARD ST	6/28/2024	P7
C	THEFT 2D FROM MOTOR VEHICLE	1600 W 9TH AVE	6/26/2024	P7
C	THEFT 3D ALL OTHER	1000 S ELM ST	6/27/2024	P7
C	THEFT 3D FROM BUILDING	700 W 5TH AVE	6/24/2024	P7
C	THEFT 3D FROM BUILDING	0 E 9TH AVE	6/25/2024	P7
A	THEFT 3D FROM MOTOR VEHICLE	1000 W 7TH AVE	6/23/2024	P7
C	THEFT 3D FROM MOTOR VEHICLE	500 S CEDAR ST	6/24/2024	P7
C	THEFT 3D FROM MOTOR VEHICLE	0 W SUMNER AVE	6/27/2024	P7
<b><u>SPC7CS</u></b>				
C	THEFT 2D FROM MOTOR VEHICLE	1300 E 35TH AVE	6/26/2024	P7
C	THEFT 3D FROM MOTOR VEHICLE	1000 E 36TH AVE	6/23/2024	P7
C	THEFT 3D FROM MOTOR VEHICLE	800 E 32ND AVE	6/26/2024	P7
C	THEFT 3D FROM MOTOR VEHICLE	700 E 34TH AVE	6/25/2024	
C	THEFT OF A FIREARM FROM MOTOR VEHICLE	900 E 32ND AVE	6/23/2024	P7
<b><u>SPC7LC</u></b>				
C	ASSAULT 2D	2200 W 12TH AVE	6/27/2024	P7
C	THEFT 2D ALL OTHER	5100 S LINCOLN WAY	6/24/2024	P7
<b><u>SPC7MC</u></b>				
C	THEFT 3D ALL OTHER	300 W 18TH AVE	6/28/2024	P7
<b><u>SPC7PV</u></b>				
C	THEFT 3D ALL OTHER	2200 W CLARKE AVE	6/24/2024	P7
<b><u>SPC7WH</u></b>				
C	THEFT 3D FROM MOTOR VEHICLE	2800 W 7TH AVE	6/25/2024	P7
<b><u>SPC7WP</u></b>				
C	THEFT 3D SHOPLIFTING	9600 W US 2 HWY	6/25/2024	
C	THEFT 3D SHOPLIFTING	9800 W FLIGHT DR	6/28/2024	

# SPOKANE POLICE DEPARTMENT

## Downtown Precinct

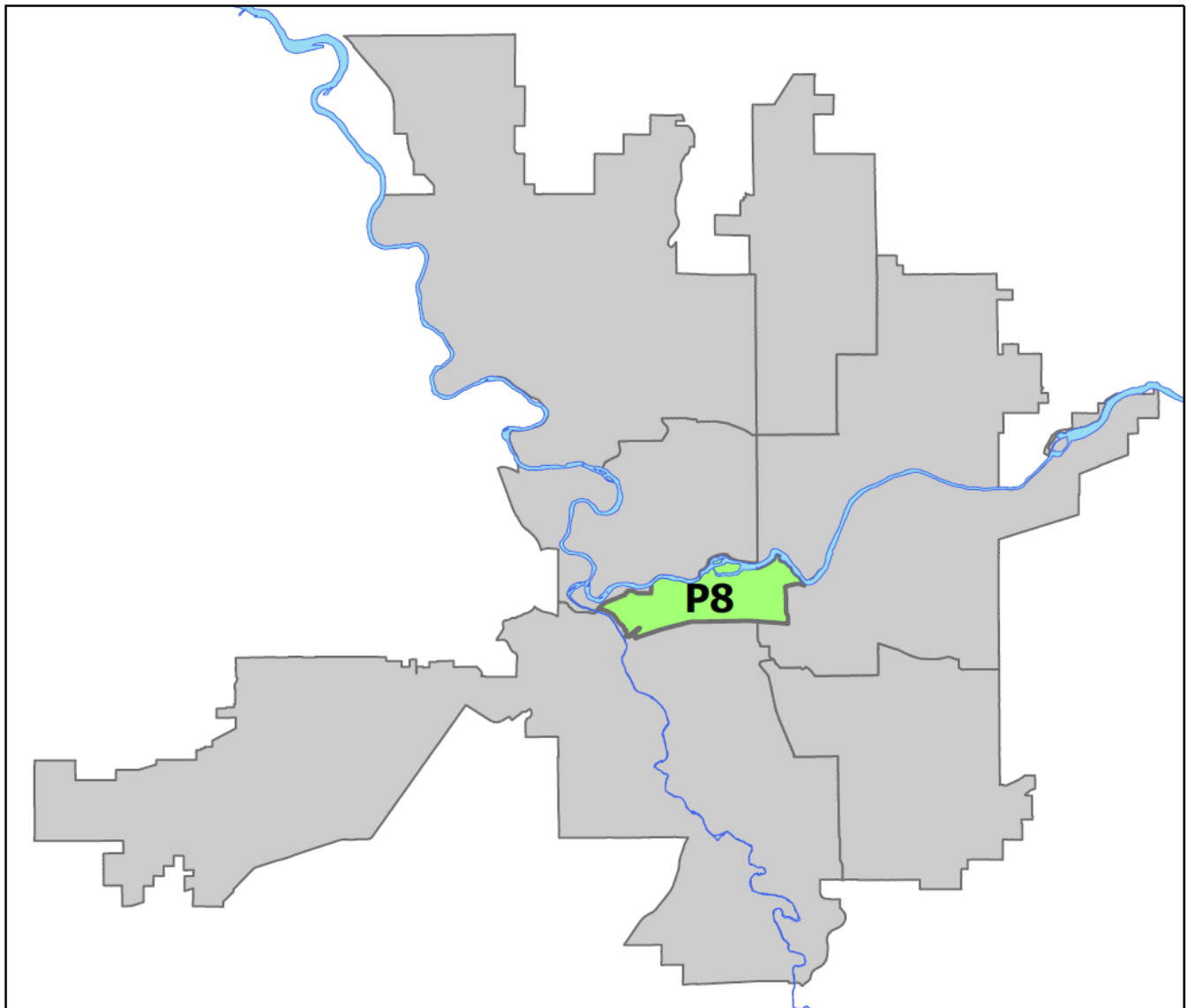
## DAVID Sector



PSA Commander

Captain Steve Wohl

Downtown District (P8)



# DOWNTOWN PRECINCT (P8) DAVID SECTOR



## Preliminary IBR Counts

NIBRS Categories (Part 1 Selected)		7 Day Comparison			28 Day Comparison			YTD Comparison		
		Current	Prior	Percent	Current	Prior	Percent	Current	Prior	Percent
<b>Violent</b>	Criminal Homicide	0	0		0	0		0	0	
	Rape	1	1	0.00%	4	1	300.00%	16	16	0.00%
	Robbery - Commercial	0	0		1	1	0.00%	6	10	-40.00%
	Robbery - Person	2	3	-33.33%	8	3	166.67%	41	37	10.81%
	Aggravated Assault - Non DV	4	4	0.00%	15	7	114.29%	65	79	-17.72%
	Aggravated Assault - DV	1	0		1	1	0.00%	16	19	-15.79%
<b>Violent Total:</b>		<b>8</b>	<b>8</b>	<b>0.00%</b>	<b>29</b>	<b>13</b>	<b>123.08%</b>	<b>144</b>	<b>161</b>	<b>-10.56%</b>
<b>Property</b>	Burglary - Residential	0	0		2	2	0.00%	18	26	-30.77%
	Burglary Garage	0	0		1	0		1	15	-93.33%
	Burglary Commercial	2	1	100.00%	5	5	0.00%	38	44	-13.64%
	Larceny	23	16	43.75%	86	86	0.00%	551	680	-18.97%
	Vehicle Theft	4	1	300.00%	10	9	11.11%	69	77	-10.39%
	Arson	1	2	-50.00%	4	1	300.00%	11	12	-8.33%
<b>Property Total:</b>		<b>30</b>	<b>20</b>	<b>50.00%</b>	<b>108</b>	<b>103</b>	<b>4.85%</b>	<b>688</b>	<b>854</b>	<b>-19.44%</b>
<b>Preliminary Part 1 Crime Totals:</b>		<b>38</b>	<b>28</b>	<b>35.71%</b>	<b>137</b>	<b>116</b>	<b>18.10%</b>	<b>832</b>	<b>1015</b>	<b>-18.03%</b>
<b>Current 7 Day Period:</b>		6/23/2024 - 6/29/2024			<b>Prior 7 Day Period:</b>		6/16/2024 - 6/22/2024			
<b>Current 28 Day Period:</b>		6/2/2024 - 6/29/2024			<b>Prior 28 Day Period:</b>		5/5/2024 - 6/1/2024			
<b>Current YTD Day Period:</b>		1/1/2024 - 6/29/2024			<b>Prior YTD Period:</b>		1/1/2023 - 6/29/2023			

Prepared by SPD Crime Analysis Office - Monday, July 1, 2024

**NOTE:** SPD moved from UCR to the NIBRS reporting standard on 10/4/16 following the transition to a new RMS System. [Numbers on CompStat reports prior to this date should not be used as a comparison to those on this report.](#) Additional info on these reporting standards can be found on the FBI website: <https://ucr.fbi.gov/nibrs-overview>

This chart represents Preliminary counts of selected crime categories from Police Case Reports. Full statistical analysis to determine the confidence level of this data has not been performed. The % change columns on the preliminary counts differ from the percentage change on the NIBRS crime report, sometimes significantly. The CompStat report is designed for operational use and includes only selected NIBRS categories and coding less complex than full NIBRS rules. Official statistics for these and other NIBRS categories can be found on WASPC & FBI websites once available.



**Note:** On 1/8/23 boundary changes incorporated portions of P7 into the Downtown Precinct (SPD8BA and SPD8PV); Consequently activity in P8 will appear higher if compared to printed CompStat reports prior to 1/8/23





Sunday - Saturday

6/23/2024 TO 6/29/2024



SW - Downtown District (P8)

<u>A/C</u>	<u>Offense Statute</u>	<u>Address</u>	<u>Reported Date</u>	<u>Dist</u>
<b><u>SPD8BA</u></b>				
C	BURGLARY 2D COMMERCIAL	2300 W 1ST AVE	6/25/2024	P8
C	HARASSMENT FELONY WEAPON INVOLVED	1900 W 2ND AVE	6/23/2024	P8
C	THEFT 3D FROM MOTOR VEHICLE	1800 W RIVERSIDE AVE	6/24/2024	P8
C	THEFT OF MOTOR VEHICLE	2100 W 2ND AVE	6/24/2024	P8
<b><u>SPD8EC</u></b>				
C	ASSAULT 2D	100 S DIVISION ST	6/28/2024	P8
C	THEFT 3D FROM MOTOR VEHICLE	100 N DIVISION ST	6/23/2024	P8
<b><u>SPD8PV</u></b>				
C	ARSON 1D	1600 W MAIN AVE	6/24/2024	P8
<b><u>SPD8RS</u></b>				
C	ASSAULT 1D	500 N HOWARD ST	6/25/2024	P8
C	ASSAULT 2D	100 S ADAMS ST	6/23/2024	P8
C	ASSAULT 2D	900 W 3RD AVE	6/29/2024	P8
C	BURGLARY 2D COMMERCIAL	400 W 2ND AVE	6/26/2024	P8
C	RAPE 2D		6/24/2024	P8
A	ROBBERY 1D PERSON	700 W RIVERSIDE AVE	6/27/2024	P8
C	ROBBERY 2D PERSON	W 3RD AVE / S JEFFERSON ST	6/25/2024	P8
C	THEFT 2D ALL OTHER	300 N SPOKANE FALLS CT	6/24/2024	P8
C	THEFT 2D ALL OTHER	700 W 2ND AVE	6/26/2024	P8
C	THEFT 2D ALL OTHER	400 W 3RD AVE	6/26/2024	P8
C	THEFT 2D FROM BUILDING	400 W 2ND AVE	6/26/2024	P8
C	THEFT 2D FROM MOTOR VEHICLE	400 W 3RD AVE	6/24/2024	P8
C	THEFT 2D FROM MOTOR VEHICLE	300 N RIVERPOINT BLVD	6/27/2024	P8
C	THEFT 2D FROM MOTOR VEHICLE	W SPRAGUE AVE / S MADISON ST	6/27/2024	
C	THEFT 2D SHOPLIFTING	600 W MAIN AVE	6/26/2024	P8
C	THEFT 3D ALL OTHER	700 W MAIN AVE	6/24/2024	P8
C	THEFT 3D ALL OTHER	500 W SPRAGUE AVE	6/27/2024	P8
C	THEFT 3D ALL OTHER	800 W MAIN AVE	6/28/2024	P8
C	THEFT 3D FROM BUILDING	800 W MAIN AVE	6/23/2024	P8
C	THEFT 3D FROM MOTOR VEHICLE	100 S MONROE ST	6/24/2024	P8
C	THEFT 3D FROM MOTOR VEHICLE	1000 W RAILROAD ALLEY AVE	6/24/2024	P8
A	THEFT 3D FROM MOTOR VEHICLE	N BERNARD ST / W SPOKANE FALLS BLVD	6/24/2024	P8
C	THEFT 3D FROM MOTOR VEHICLE	300 N RIVERPOINT BLVD	6/24/2024	P8
A	THEFT 3D FROM MOTOR VEHICLE	300 N SPOKANE FALLS CT	6/25/2024	P8
C	THEFT 3D FROM MOTOR VEHICLE	300 N SPOKANE FALLS CT	6/26/2024	P8
C	THEFT 3D FROM MOTOR VEHICLE	W RIVERSIDE AVE / S CEDAR ST	6/27/2024	P8
C	THEFT 3D SHOPLIFTING	600 W MAIN AVE	6/23/2024	P8

For protection of victim privacy, the entire address on sexual assault crimes has been redacted.

<b>A/C</b>	<b>Offense Statute</b>	<b>Address</b>	<b>Reported Date</b>	<b>Dist</b>
C	THEFT 3D SHOPLIFTING	800 W 2ND AVE	6/24/2024	
A	THEFT OF MOTOR VEHICLE	0 S WASHINGTON ST	6/25/2024	P8
C	THEFT OF MOTOR VEHICLE	300 W SPRAGUE AVE	6/26/2024	P8
C	THEFT OF MOTOR VEHICLE	100 S MADISON ST	6/29/2024	P8



## Other Jurisdiction or Unk District

### Preliminary IBR Counts

NIBRS Categories (Part 1 Selected)		7 Day Comparison			28 Day Comparison			YTD Comparison		
		Current	Prior	Percent	Current	Prior	Percent	Current	Prior	Percent
<b>Violent</b>	Criminal Homicide	0	0		0	0		0	0	
	Rape	0	1	-100.00%	1	0		1	5	-80.00%
	Robbery - Commercial	0	0		0	0		0	0	
	Robbery - Person	0	0		1	0		1	1	0.00%
	Aggravated Assault - Non DV	0	0		0	0		2	0	
	Aggravated Assault - DV	0	0		0	0		0	0	
<b>Violent Total:</b>		0	1	-100.00%	2	0		4	6	-33.33%
<b>Property</b>	Burglary - Residential	0	0		0	0		0	0	
	Burglary Garage	0	0		0	0		0	0	
	Burglary Commercial	0	0		0	0		0	1	-100.00%
	Larceny	1	0		1	1	0.00%	11	14	-21.43%
	Vehicle Theft	0	0		0	1	-100.00%	4	0	
	Arson	0	0		0	0		0	0	
<b>Property Total:</b>		1	0		1	2	-50.00%	15	15	0.00%
<b>Preliminary Part 1 Crime Totals:</b>		1	1	0.00%	3	2	50.00%	19	21	-9.52%
<b>Current 7 Day Period:</b>		6/23/2024 - 6/29/2024			<b>Prior 7 Day Period:</b>		6/16/2024 - 6/22/2024			
<b>Current 28 Day Period:</b>		6/2/2024 - 6/29/2024			<b>Prior 28 Day Period:</b>		5/5/2024 - 6/1/2024			
<b>Current YTD Day Period:</b>		1/1/2024 - 6/29/2024			<b>Prior YTD Period:</b>		1/1/2023 - 6/29/2023			

Prepared by SPD Crime Analysis Office - Monday, July 1, 2024

**NOTE:** SPD moved from UCR to the NIBRS reporting standard on 10/4/16 following the transition to a new RMS System. [Numbers on CompStat reports prior to this date should not be used as a comparison to those on this report.](#) Additional info on these reporting standards can be found on the FBI website: <https://ucr.fbi.gov/nibrs-overview>

This chart represents Preliminary counts of selected crime categories from Police Case Reports. Full statistical analysis to determine the confidence level of this data has not been performed. The % change columns on the preliminary counts differ from the percentage change on the NIBRS crime report, sometimes significantly. The CompStat report is designed for operational use and includes only selected NIBRS categories and coding less complex than full NIBRS rules. Official statistics for these and other NIBRS categories can be found on WASPC & FBI websites once available.

Sunday - Saturday

6/23/2024 TO 6/29/2024

Other Jurisdiction/Unk District



**A/C** **Offense Statute**

**Address**

**Reported Date**

**Dist**

C THEFT 1D FROM BUILDING

6/25/2024