

SPOKANE POLICE DEPARTMENT

PRELIMINARY CITYWIDE IBR CRIME REPORT



Preliminary IBR Counts

CHIEF OF POLICE

Justin Lundgren

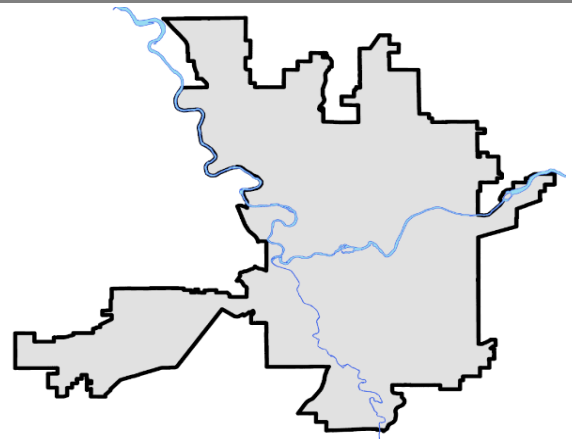
Period Ending: Saturday, June 22, 2024

NIBRS Categories (Part 1 Selected)	7 Day Comparison			28 Day Comparison			YTD Comparison		
	Current	Prior	Percent	Current	Prior	Percent	Current	Prior	Percent
Violent									
Criminal Homicide	0	0		1	1	0.00%	7	9	-22.22%
Rape	6	6	0.00%	20	21	-4.76%	100	118	-15.25%
Robbery - Commercial	5	1	400.00%	8	6	33.33%	51	49	4.08%
Robbery - Person	2	8	-75.00%	16	18	-11.11%	109	111	-1.80%
Aggravated Assault - Non DV	11	13	-15.38%	47	38	23.68%	247	277	-10.83%
Aggravated Assault - DV	8	10	-20.00%	33	21	57.14%	171	177	-3.39%
Violent Total:	32	38	-15.79%	125	105	19.05%	685	741	-7.56%
Property									
Burglary - Residential	4	7	-42.86%	32	50	-36.00%	289	416	-30.53%
Burglary Garage	8	7	14.29%	37	27	37.04%	166	256	-35.16%
Burglary Commercial	6	5	20.00%	31	40	-22.50%	226	283	-20.14%
Larceny	141	163	-13.50%	607	634	-4.26%	3866	4476	-13.63%
Vehicle Theft	20	28	-28.57%	95	112	-15.18%	606	764	-20.68%
Arson	3	4	-25.00%	9	8	12.50%	54	41	31.71%
Property Total:	182	214	-14.95%	811	871	-6.89%	5207	6236	-16.50%
Preliminary Part 1 Crime Totals:	214	252	-15.08%	936	976	-4.10%	5892	6977	-15.55%
Current 7 Day Period:	6/16/2024 - 6/22/2024			Prior 7 Day Period:	6/9/2024 - 6/15/2024				
Current 28 Day Period:	5/26/2024 - 6/22/2024			Prior 28 Day Period:	4/28/2024 - 5/25/2024				
Current YTD Day Period:	1/1/2024 - 6/22/2024			Prior YTD Period:	1/1/2023 - 6/22/2023				

Prepared by SPD Crime Analysis Office - Monday, June 24, 2024

NOTE: SPD moved from UCR to the NIBRS reporting standard on 10/4/16 following the transition to a new RMS System. [Numbers on CompStat reports prior to this date should not be used as a comparison to those on this report.](#) Additional info on these reporting standards can be found on the FBI website: <https://ucr.fbi.gov/nibrs-overview>

This chart represents Preliminary counts of selected crime categories from Police Case Reports. Full statistical analysis to determine the confidence level of this data has not been performed. The % change columns on the preliminary counts differ from the percentage change on the NIBRS crime report, sometimes significantly. The CompStat report is designed for operational use and includes only selected NIBRS categories and coding less complex than full NIBRS rules. Official statistics for these and other NIBRS categories can be found on WASPC & FBI websites once available.



SPOKANE POLICE DEPARTMENT



Northwest Precinct

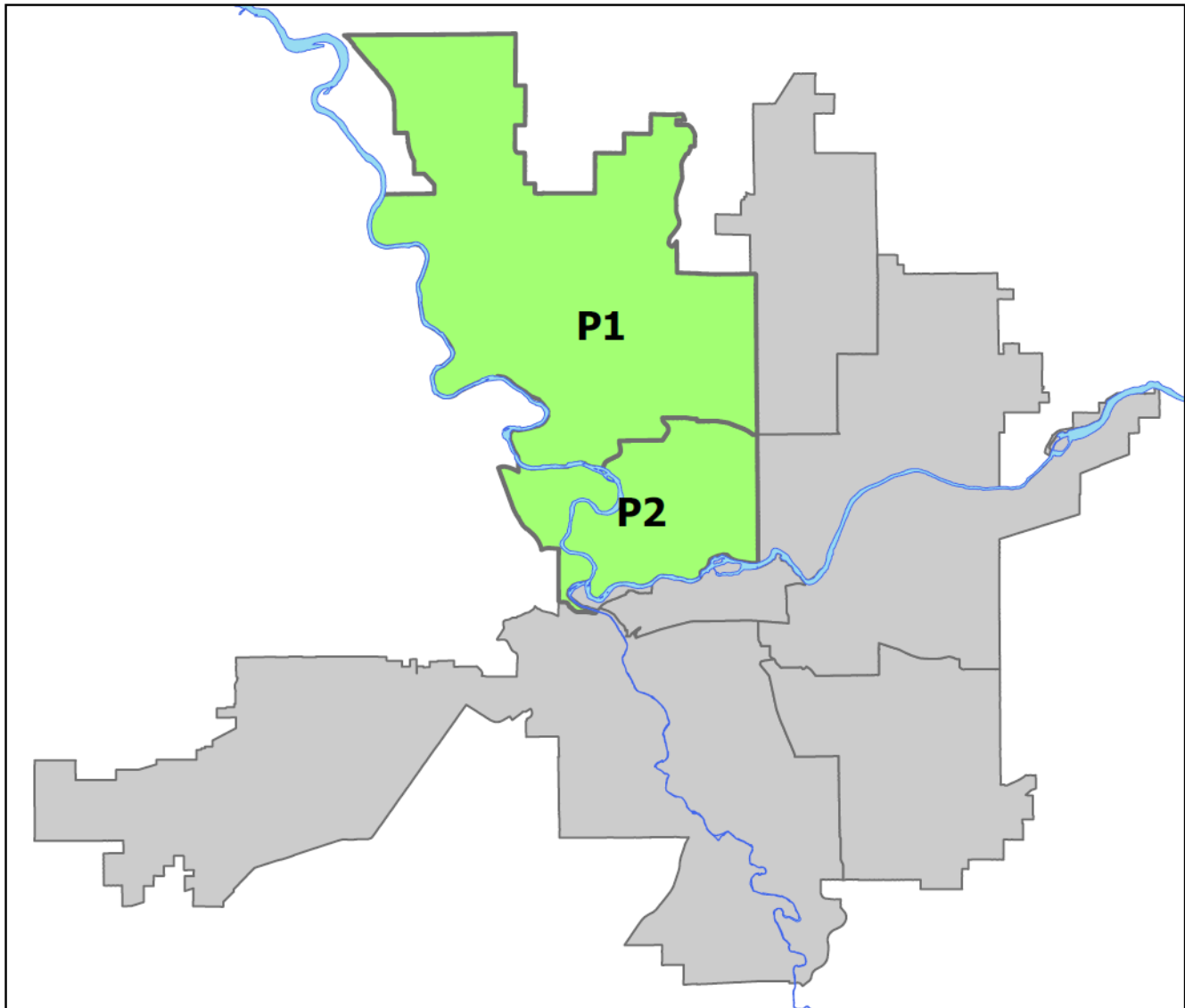
ADAM Sector

PSA Commander

Captain Tom Hendren

Northwest District (P1)

Central District (P2)



NORTHWEST PRECINCT (P1, P2) ADAM SECTOR



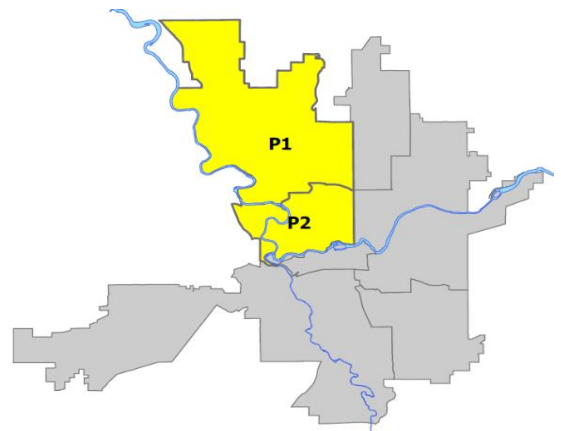
Preliminary IBR Counts

NIBRS Categories (Part 1 Selected)	7 Day Comparison			28 Day Comparison			YTD Comparison		
	Current	Prior	Percent	Current	Prior	Percent	Current	Prior	Percent
Violent									
Criminal Homicide	0	0		0	1	-100.00%	2	2	0.00%
Rape	1	0		3	9	-66.67%	30	27	11.11%
Robbery - Commercial	1	0		1	1	0.00%	9	7	28.57%
Robbery - Person	0	1	-100.00%	1	3	-66.67%	16	20	-20.00%
Aggravated Assault - Non DV	3	3	0.00%	11	8	37.50%	46	49	-6.12%
Aggravated Assault - DV	3	3	0.00%	10	2	400.00%	52	46	13.04%
Violent Total:	8	7	14.29%	26	24	8.33%	155	151	2.65%
Property									
Burglary - Residential	2	1	100.00%	9	18	-50.00%	93	126	-26.19%
Burglary Garage	7	4	75.00%	18	8	125.00%	52	85	-38.82%
Burglary Commercial	2	2	0.00%	10	9	11.11%	54	63	-14.29%
Larceny	43	45	-4.44%	175	168	4.17%	1076	961	11.97%
Vehicle Theft	9	6	50.00%	31	31	0.00%	166	191	-13.09%
Arson	0	0		0	4	-100.00%	16	10	60.00%
Property Total:	63	58	8.62%	243	238	2.10%	1457	1436	1.46%
Preliminary Part 1 Crime Totals:	71	65	9.23%	269	262	2.67%	1612	1587	1.58%
Current 7 Day Period:	6/16/2024 - 6/22/2024			Prior 7 Day Period:	6/9/2024 - 6/15/2024				
Current 28 Day Period:	5/26/2024 - 6/22/2024			Prior 28 Day Period:	4/28/2024 - 5/25/2024				
Current YTD Day Period:	1/1/2024 - 6/22/2024			Prior YTD Period:	1/1/2023 - 6/22/2023				

Prepared by SPD Crime Analysis Office - Monday, June 24, 2024

NOTE: SPD moved from UCR to the NIBRS reporting standard on 10/4/16 following the transition to a new RMS System. [Numbers on CompStat reports prior to this date should not be used as a comparison to those on this report.](#) Additional info on these reporting standards can be found on the FBI website: <https://ucr.fbi.gov/nibrs-overview>

This chart represents Preliminary counts of selected crime categories from Police Case Reports. Full statistical analysis to determine the confidence level of this data has not been performed. The % change columns on the preliminary counts differ from the percentage change on the NIBRS crime report, sometimes significantly. The CompStat report is designed for operational use and includes only selected NIBRS categories and coding less complex than full NIBRS rules. Official statistics for these and other NIBRS categories can be found on WASPC & FBI websites once available.



Note: On 1/8/23 boundary changes were implemented dividing the North Precinct into two (NW and NE). The Northwest Precinct ADAM Sector consists of P1 and P2; Consequently this page did not exist on printed CompStat reports prior to 1/8/23



NW - Northwest District (P1)

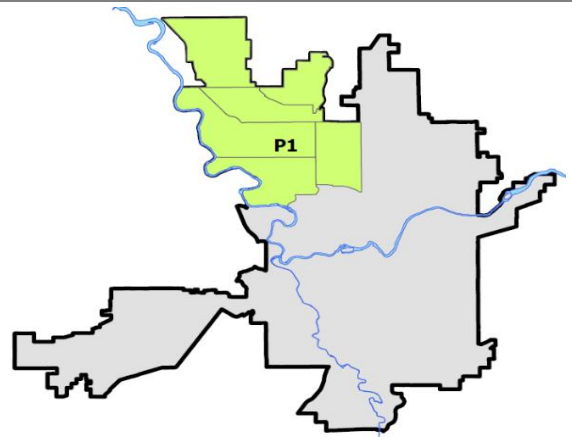
Preliminary IBR Counts

NIBRS Categories (Part 1 Selected)		7 Day Comparison			28 Day Comparison			YTD Comparison		
		Current	Prior	Percent	Current	Prior	Percent	Current	Prior	Percent
Violent	Criminal Homicide	0	0		0	1	-100.00%	2	0	
	Rape	0	0		1	6	-83.33%	20	12	66.67%
	Robbery - Commercial	1	0		1	1	0.00%	4	0	
	Robbery - Person	0	0		0	1	-100.00%	5	10	-50.00%
	Aggravated Assault - Non DV	0	0		5	4	25.00%	20	22	-9.09%
	Aggravated Assault - DV	2	1	100.00%	5	1	400.00%	25	24	4.17%
Violent Total:		3	1	200.00%	12	14	-14.29%	76	68	11.76%
Property	Burglary - Residential	1	0		5	9	-44.44%	43	67	-35.82%
	Burglary Garage	5	3	66.67%	12	4	200.00%	33	53	-37.74%
	Burglary Commercial	0	1	-100.00%	4	3	33.33%	23	15	53.33%
	Larceny	23	24	-4.17%	91	83	9.64%	506	473	6.98%
	Vehicle Theft	5	3	66.67%	14	13	7.69%	67	72	-6.94%
	Arson	0	0		0	1	-100.00%	2	3	-33.33%
Property Total:		34	31	9.68%	126	113	11.50%	674	683	-1.32%
Preliminary Part 1 Crime Totals:		37	32	15.63%	138	127	8.66%	750	751	-0.13%
Current 7 Day Period:		6/16/2024 - 6/22/2024			Prior 7 Day Period:		6/9/2024 - 6/15/2024			
Current 28 Day Period:		5/26/2024 - 6/22/2024			Prior 28 Day Period:		4/28/2024 - 5/25/2024			
Current YTD Day Period:		1/1/2024 - 6/22/2024			Prior YTD Period:		1/1/2023 - 6/22/2023			

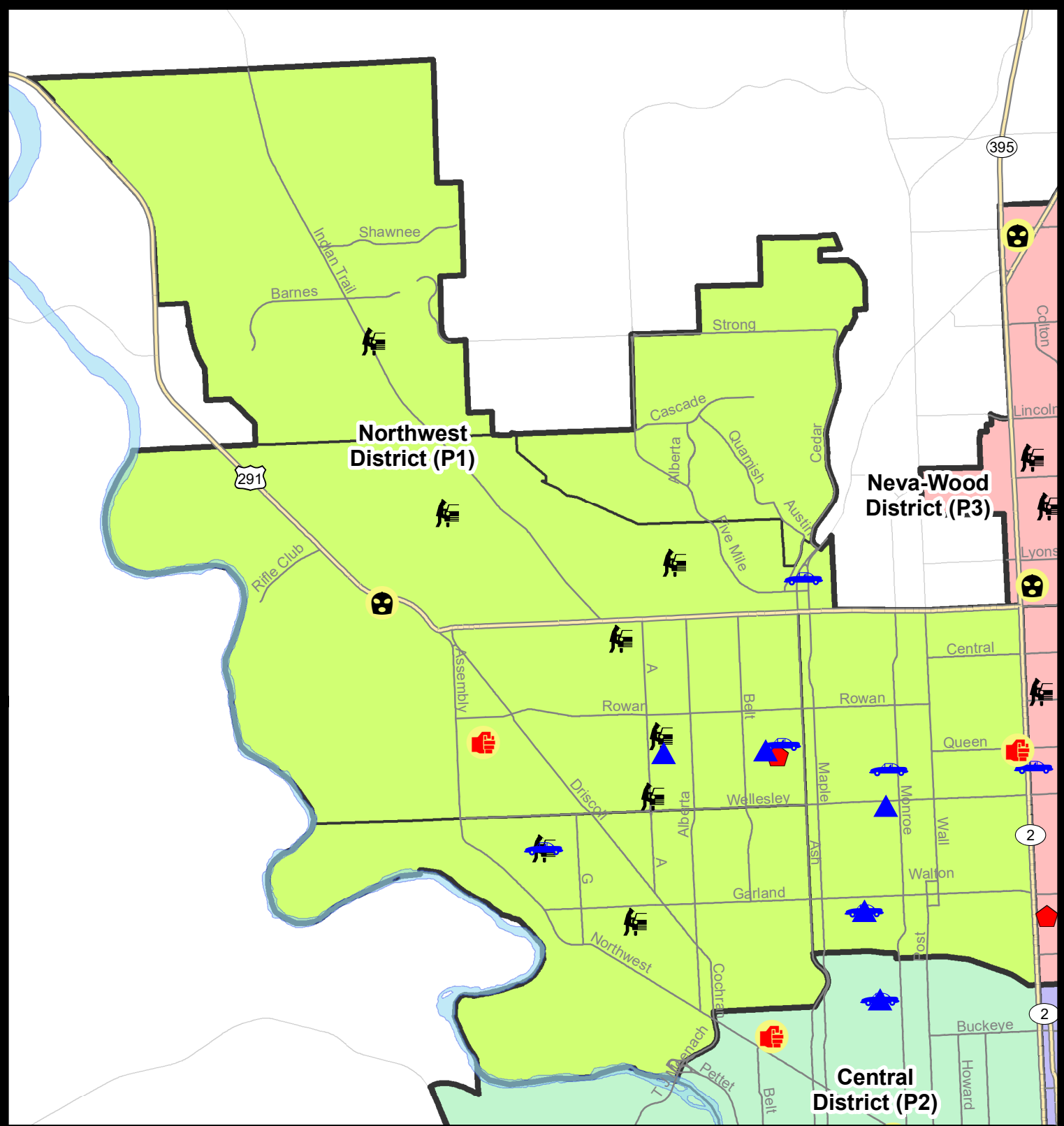
Prepared by SPD Crime Analysis Office - Monday, June 24, 2024

NOTE: SPD moved from UCR to the NIBRS reporting standard on 10/4/16 following the transition to a new RMS System. [Numbers on CompStat reports prior to this date should not be used as a comparison to those on this report.](#) Additional info on these reporting standards can be found on the FBI website: <https://ucr.fbi.gov/nibrs-overview>

This chart represents Preliminary counts of selected crime categories from Police Case Reports. Full statistical analysis to determine the confidence level of this data has not been performed. The % change columns on the preliminary counts differ from the percentage change on the NIBRS crime report, sometimes significantly. The CompStat report is designed for operational use and includes only selected NIBRS categories and coding less complex than full NIBRS rules. Official statistics for these and other NIBRS categories can be found on WASPC & FBI websites once available.



Note: On 1/8/23 a boundary change to P1 added a portion of the prior area to P2 (SPA2EG); Consequently activity in P1 will appear a bit lower if compared to printed CompStat reports prior to 1/8/23



Neva-Wood District (P3)

Central District (P2)

City of Spokane
Northwest District (P1)
Selected Crime Codes
2024-06-16 to 2024-06-22
 Prepared By:
Crime Analysis Unit
Spokane Police Department

Legend
NIBRS Events

*Cases Represent LERMS Crime Codes
 Points may indicate multiple events
 Note: Veh Prowl is only Larceny displayed*

SPokane Police

For Additional Information on Incidents pertaining to an Area, Trend, or Pattern Contact Information Analysis

0 0.25 0.5 1 Miles

Geographic Information System

THIS IS NOT A LEGAL DOCUMENT. The information shown on this map is compiled from various sources and is subject to constant revision. Information shown on this map should not be used to determine the location of facilities in relationship to property lines, section lines, streets, etc.

Sunday - Saturday

6/16/2024 TO 6/22/2024



NW - Northwest District (P1)

<u>A/C</u>	<u>Offense Statute</u>	<u>Address</u>	<u>Reported Date</u>	<u>Dist</u>
<u>SPA1AD</u>				
C	THEFT 3D ALL OTHER	4300 N ASH ST	6/21/2024	P1
C	THEFT 3D ALL OTHER	2300 W WELLESLEY AVE	6/21/2024	P1
C	THEFT 3D FROM MOTOR VEHICLE	3700 W HEROY AVE	6/16/2024	P1
C	THEFT 3D FROM MOTOR VEHICLE	3700 N C ST	6/22/2024	P1
C	THEFT 3D SHOPLIFTING	2300 W WELLESLEY AVE	6/22/2024	P1
C	THEFT 3D SHOPLIFTING	2300 W WELLESLEY AVE	6/16/2024	P1
C	THEFT 3D SHOPLIFTING	2500 W WELLESLEY AVE	6/18/2024	P1
A	THEFT OF MOTOR VEHICLE	3700 W HEROY AVE	6/16/2024	P1
<u>SPA1BS</u>				
C	THEFT 2D FROM BUILDING	3200 W ROSEWOOD AVE	6/17/2024	
C	THEFT 2D SHOPLIFTING	1900 W FRANCIS AVE	6/21/2024	P1
C	THEFT 3D FROM MOTOR VEHICLE	4300 W EXCELL AVE	6/16/2024	P1
C	THEFT 3D FROM MOTOR VEHICLE	2600 W BEACON AVE	6/18/2024	
C	THEFT OF MOTOR VEHICLE	6600 N MAPLE ST	6/21/2024	P1
<u>SPA1FM</u>				
C	MAIL THEFT	3000 W MARK CT	6/19/2024	P1
C	MAIL THEFT	2500 W STRONG RD	6/22/2024	P1
<u>SPA1IT</u>				
C	THEFT OF A FIREARM FROM MOTOR VEHICLE	8700 N FARMDALE ST	6/22/2024	P1
<u>SPA1NH</u>				
C	ASSAULT 4D WEAPON	0 W QUEEN AVE	6/21/2024	P1
C	BURGLARY 2D GARAGE	1200 W PROVIDENCE AVE	6/16/2024	P1
C	BURGLARY 2D GARAGE	1200 W PROVIDENCE AVE	6/16/2024	P1
C	BURGLARY 2D GARAGE	4600 N MADISON ST	6/19/2024	P1
C	THEFT 2D ALL OTHER	1600 W ROWAN AVE	6/21/2024	P1
C	THEFT 3D ALL OTHER	6000 N ATLANTIC ST	6/18/2024	P1
C	THEFT 3D ALL OTHER	4500 N WALL ST	6/19/2024	P1
C	THEFT 3D SHOPLIFTING	1000 W WELLESLEY AVE	6/19/2024	P1
C	THEFT OF MOTOR VEHICLE	1200 W PROVIDENCE AVE	6/16/2024	P1
C	THEFT OF MOTOR VEHICLE	4900 N MADISON ST	6/19/2024	P1
<u>SPA1NW</u>				
C	ASSAULT 2D	4100 W EVERETT AVE	6/22/2024	P1
C	BURGLARY 2D GARAGE	2800 W CROWN AVE	6/16/2024	P1
A	BURGLARY 2D GARAGE	5100 N CANNON ST	6/18/2024	P1
C	MAIL THEFT	5200 N ELGIN ST	6/20/2024	P1
C	RESIDENTIAL BURGLARY	5100 N ELM ST	6/17/2024	P1

For protection of victim privacy, the entire address on sexual assault crimes has been redacted.

A/C	Offense Statute	Address	Reported Date	Dist
C	ROBBERY 1D COMMERCIAL	6600 N NINE MILE RD	6/22/2024	P1
C	TAKING MOTOR VEHICLE WITHOUT PERMISSION 1D	5200 N ELM ST	6/18/2024	P1
C	THEFT 2D FROM MOTOR VEHICLE	2800 W EVERETT AVE	6/17/2024	P1
C	THEFT 2D FROM MOTOR VEHICLE	2800 W BROAD AVE	6/19/2024	P1
C	THEFT 2D FROM MOTOR VEHICLE	3000 W DALKE AVE	6/20/2024	P1
A	THEFT 3D ALL OTHER	3100 W CENTRAL AVE	6/18/2024	P2



NW - North Central District (P2)

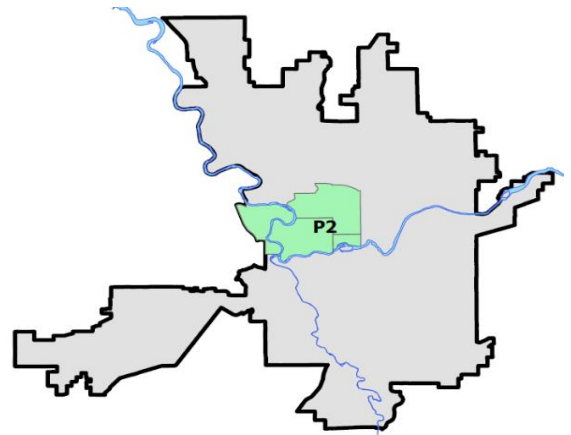
Preliminary IBR Counts

NIBRS Categories (Part 1 Selected)		7 Day Comparison			28 Day Comparison			YTD Comparison		
		Current	Prior	Percent	Current	Prior	Percent	Current	Prior	Percent
Violent	Criminal Homicide	0	0		0	0		0	2	-100.00%
	Rape	1	0		2	3	-33.33%	10	15	-33.33%
	Robbery - Commercial	0	0		0	0		5	7	-28.57%
	Robbery - Person	0	1	-100.00%	1	2	-50.00%	11	10	10.00%
	Aggravated Assault - Non DV	3	3	0.00%	6	4	50.00%	26	27	-3.70%
	Aggravated Assault - DV	1	2	-50.00%	5	1	400.00%	27	22	22.73%
Violent Total:		5	6	-16.67%	14	10	40.00%	79	83	-4.82%
Property	Burglary - Residential	1	1	0.00%	4	9	-55.56%	50	59	-15.25%
	Burglary Garage	2	1	100.00%	6	4	50.00%	19	32	-40.63%
	Burglary Commercial	2	1	100.00%	6	6	0.00%	31	48	-35.42%
	Larceny	20	21	-4.76%	84	85	-1.18%	570	488	16.80%
	Vehicle Theft	4	3	33.33%	17	18	-5.56%	99	119	-16.81%
	Arson	0	0		0	3	-100.00%	14	7	100.00%
Property Total:		29	27	7.41%	117	125	-6.40%	783	753	3.98%
Preliminary Part 1 Crime Totals:		34	33	3.03%	131	135	-2.96%	862	836	3.11%
Current 7 Day Period:		6/16/2024 - 6/22/2024			Prior 7 Day Period:		6/9/2024 - 6/15/2024			
Current 28 Day Period:		5/26/2024 - 6/22/2024			Prior 28 Day Period:		4/28/2024 - 5/25/2024			
Current YTD Day Period:		1/1/2024 - 6/22/2024			Prior YTD Period:		1/1/2023 - 6/22/2023			

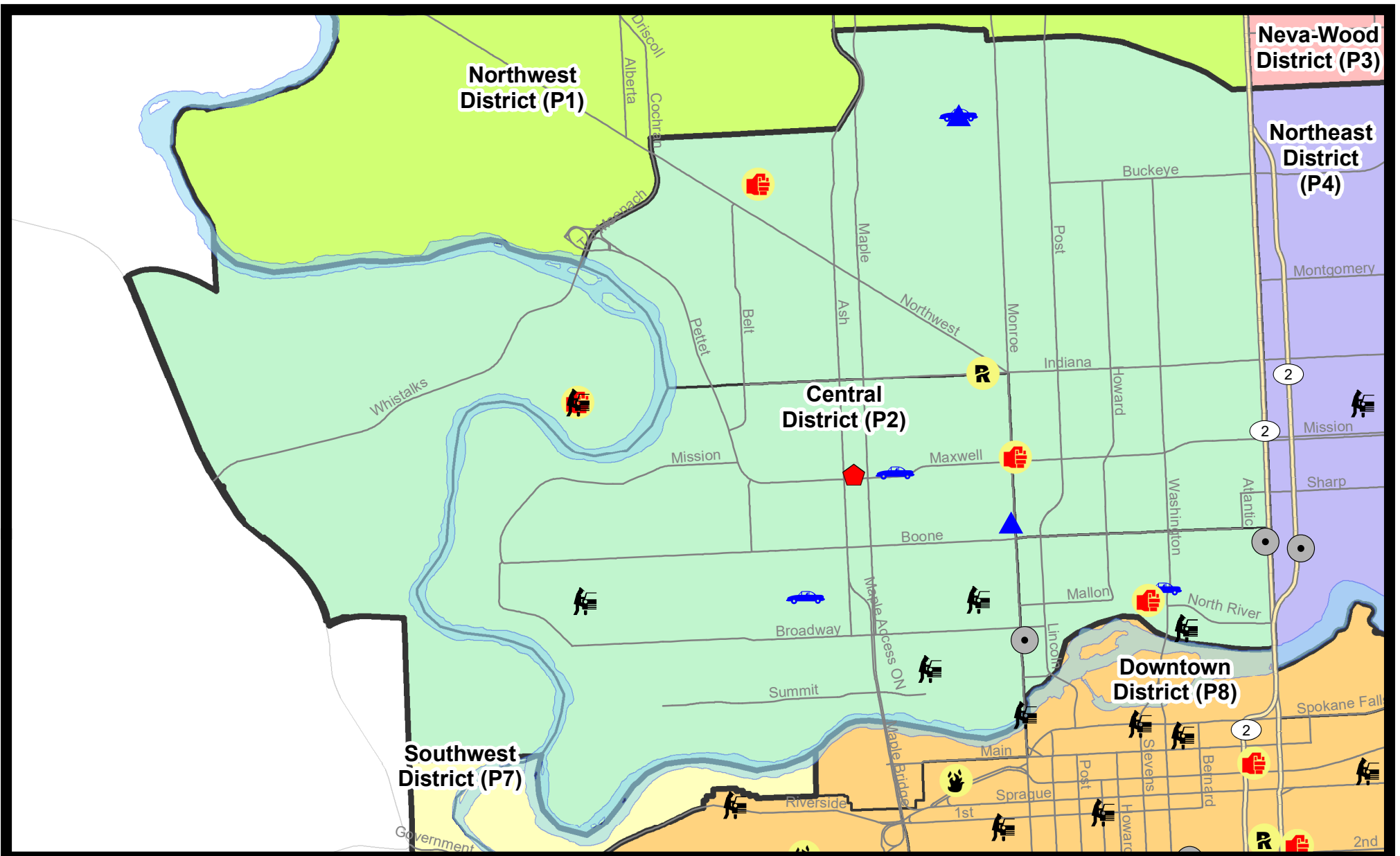
Prepared by SPD Crime Analysis Office - Monday, June 24, 2024

NOTE: SPD moved from UCR to the NIBRS reporting standard on 10/4/16 following the transition to a new RMS System. [Numbers on CompStat reports prior to this date should not be used as a comparison to those on this report.](#) Additional info on these reporting standards can be found on the FBI website: <https://ucr.fbi.gov/nibrs-overview>

This chart represents Preliminary counts of selected crime categories from Police Case Reports. Full statistical analysis to determine the confidence level of this data has not been performed. The % change columns on the preliminary counts differ from the percentage change on the NIBRS crime report, sometimes significantly. The CompStat report is designed for operational use and includes only selected NIBRS categories and coding less complex than full NIBRS rules. Official statistics for these and other NIBRS categories can be found on WASPC & FBI websites once available.



Note: On 1/8/23 a boundary change to P2 added a portion of the P1 area into P2 (SPA2EG); Consequently activity in P2 will appear a bit higher if compared to printed CompStat reports prior to 1/8/23



City of Spokane
Central District (P2)
Selected
Crime Types
2024-06-16 to 2024-06-22
 Prepared By:
Crime Analysis Unit
Spokane Police Department

Legend


NIBRS Events

- Criminal Homicide
- Robbery Commercial
- Aggravated Assault
- Burglary Commercial
- Rape
- Robbery Person
- Burglary Residential
- Vehicle Prowling
- Burglary Garage
- Vehicle Theft
- Arson

*Cases Represent LERMS Crime Codes
 Points may indicate multiple events
 Note: Veh Prowl is only Larceny category displayed*



For Additional Information on Incidents pertaining to an Area, Trend, or Pattern Contact Information Analysis



THIS IS NOT A LEGAL DOCUMENT:
The information shown on this map is compiled from various sources and is subject to constant revision. Information shown on this map should not be used to determine the location of facilities in relationship to property lines, section lines, streets, etc.

Sunday - Saturday

6/16/2024 TO 6/22/2024

NW - Central District (P2)



<u>A/C</u>	<u>Offense Statute</u>	<u>Address</u>	<u>Reported Date</u>	<u>Dist</u>
<u>SPA2EG</u>				
C	ASSAULT 2D	2000 W GRACE AVE	6/17/2024	P1
C	BURGLARY 2D GARAGE	1100 W FREDERICK AVE	6/17/2024	P1
C	HARASSMENT FELONY WEAPON INVOLVED	1500 N MONROE ST	6/16/2024	P1
C	THEFT 2D ALL OTHER	1200 W KNOX AVE	6/22/2024	P2
C	THEFT 2D FROM BUILDING	2300 N WALL ST	6/19/2024	P2
C	THEFT 3D ALL OTHER	2200 W BUCKEYE AVE	6/16/2024	P2
C	THEFT 3D ALL OTHER	0 W MISSION AVE	6/16/2024	P1
C	THEFT 3D ALL OTHER	900 W AUGUSTA AVE	6/20/2024	P2
C	THEFT 3D FROM BUILDING	1800 N WALL ST	6/18/2024	P2
C	THEFT 3D FROM BUILDING	300 W CARLISLE AVE	6/18/2024	
C	THEFT 3D SHOPLIFTING	1700 W NORTHWEST BLVD	6/21/2024	P1
C	THEFT 3D VEHICLE PARTS AND ACCESSORIES	1400 W DALTON AVE	6/22/2024	P2
C	THEFT OF MOTOR VEHICLE	1100 W FREDERICK AVE	6/17/2024	P1
<u>SPA2RS</u>				
C	BURGLARY 2D COMMERCIAL	700 N MONROE ST	6/17/2024	P2
C	BURGLARY 2D COMMERCIAL	1100 N DIVISION ST	6/22/2024	P1
C	HARASSMENT WEAPON INVOLVED	800 N WASHINGTON ST	6/17/2024	P1
C	TAKING MOTOR VEHICLE WITHOUT PERMISSION 1D	900 N WASHINGTON ST	6/19/2024	P1
C	THEFT 2D FROM MOTOR VEHICLE	300 W NORTH RIVER DR	6/16/2024	P2
C	THEFT 3D ALL OTHER	700 N MONROE ST	6/17/2024	P2
C	THEFT 3D FROM MOTOR VEHICLE	300 W NORTH RIVER DR	6/22/2024	P2
<u>SPA2WC</u>				
C	BURGLARY 1D FROM RESIDENCE	1600 W MAXWELL AVE	6/16/2024	P1
C	BURGLARY 2D GARAGE	1200 N MONROE ST	6/21/2024	P2
C	RAPE 3D		6/19/2024	P1
C	THEFT 1D FROM MOTOR VEHICLE	1100 W MALLON AVE	6/22/2024	P1
C	THEFT 2D FROM MOTOR VEHICLE	600 N CEDAR ST	6/18/2024	P1
C	THEFT 3D ALL OTHER	2800 W DEAN AVE	6/16/2024	P2
A	THEFT 3D ALL OTHER	2700 W MALLON AVE	6/17/2024	P2
C	THEFT 3D ALL OTHER	1300 W MALLON AVE	6/19/2024	P2
C	THEFT 3D FROM MOTOR VEHICLE	2800 W DEAN AVE	6/22/2024	P2
C	THEFT 3D VEHICLE PARTS AND ACCESSORIES	N CEDAR ST / W GARDNER AVE	6/19/2024	P2
C	THEFT OF MOTOR VEHICLE	1800 W DEAN AVE	6/19/2024	P1
C	THEFT OF MOTOR VEHICLE	1400 W MAXWELL AVE	6/19/2024	P1
<u>SPA2WH</u>				
C	ASSAULT 1D	1900 N HOLY NAMES CT	6/22/2024	P1
C	THEFT 3D FROM MOTOR VEHICLE	1900 N HOLY NAMES CT	6/21/2024	P1

For protection of victim privacy, the entire address on sexual assault crimes has been redacted.

SPOKANE POLICE DEPARTMENT

Northeast Precinct

BAKER Sector

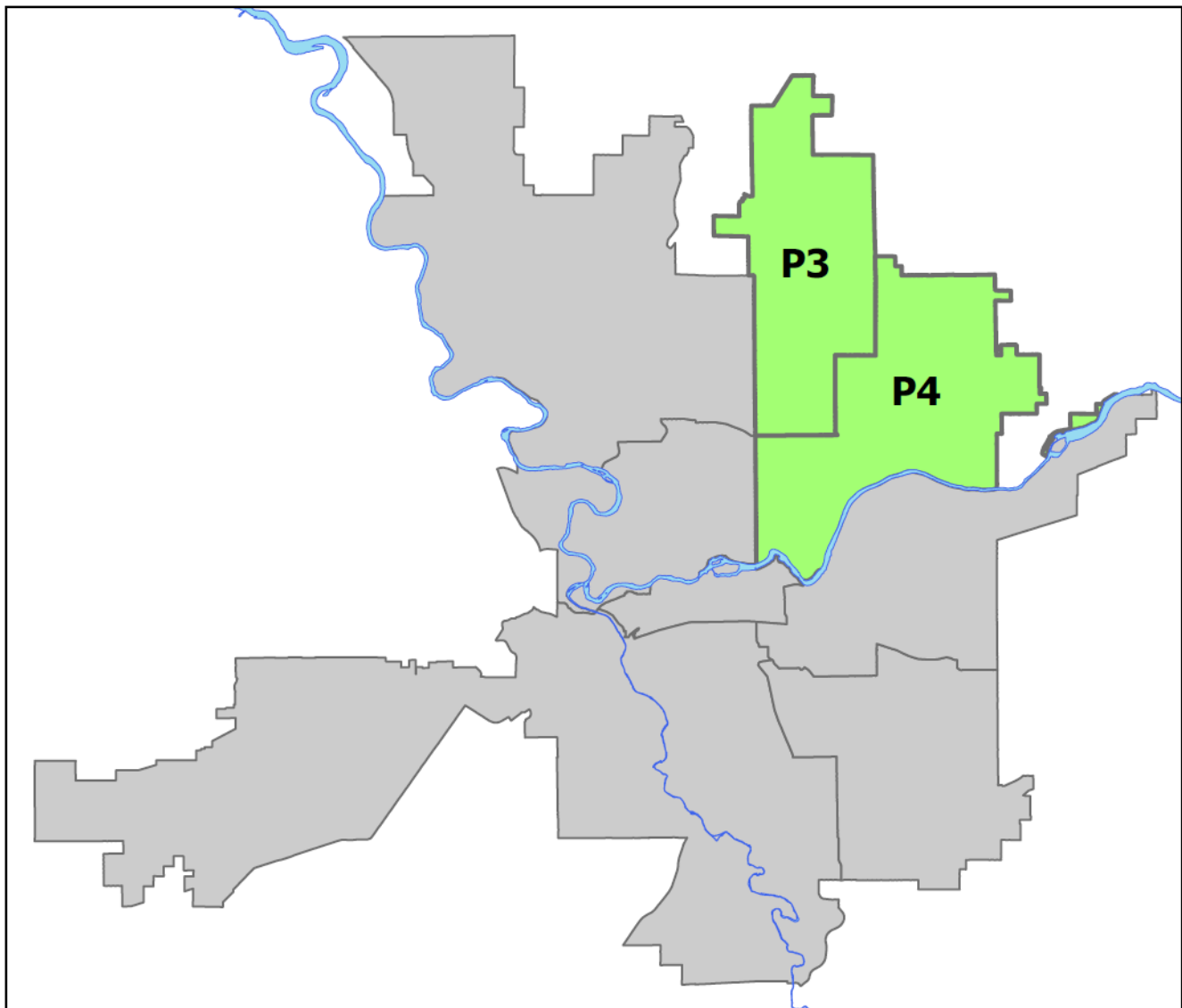


PSA Commander

Captain Shawn Kendall

NevaWood District (P3)

Northeast District (P4)



NORTHEAST PRECINCT (P3, P4) BAKER SECTOR



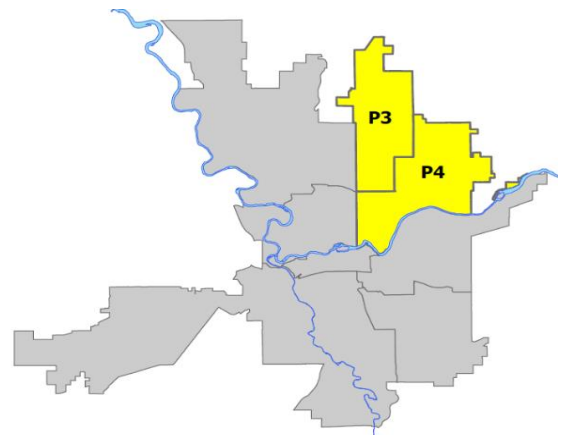
Preliminary IBR Counts

NIBRS Categories (Part 1 Selected)	7 Day Comparison			28 Day Comparison			YTD Comparison		
	Current	Prior	Percent	Current	Prior	Percent	Current	Prior	Percent
Violent									
Criminal Homicide	0	0		0	0		2	3	-33.33%
Rape	1	1	0.00%	4	4	0.00%	22	33	-33.33%
Robbery - Commercial	4	0		4	3	33.33%	23	26	-11.54%
Robbery - Person	0	0		1	10	-90.00%	34	34	0.00%
Aggravated Assault - Non DV	3	3	0.00%	11	9	22.22%	80	82	-2.44%
Aggravated Assault - DV	1	4	-75.00%	8	10	-20.00%	50	71	-29.58%
Violent Total:	9	8	12.50%	28	36	-22.22%	211	249	-15.26%
Property									
Burglary - Residential	1	3	-66.67%	10	17	-41.18%	93	188	-50.53%
Burglary Garage	1	0		7	7	0.00%	56	78	-28.21%
Burglary Commercial	1	2	-50.00%	7	18	-61.11%	90	105	-14.29%
Larceny	56	63	-11.11%	204	233	-12.45%	1427	1766	-19.20%
Vehicle Theft	3	12	-75.00%	31	38	-18.42%	225	296	-23.99%
Arson	1	2	-50.00%	4	1	300.00%	15	13	15.38%
Property Total:	63	82	-23.17%	263	314	-16.24%	1906	2446	-22.08%
Preliminary Part 1 Crime Totals:	72	90	-20.00%	291	350	-16.86%	2117	2695	-21.45%
Current 7 Day Period:	6/16/2024 - 6/22/2024			Prior 7 Day Period:	6/9/2024 - 6/15/2024				
Current 28 Day Period:	5/26/2024 - 6/22/2024			Prior 28 Day Period:	4/28/2024 - 5/25/2024				
Current YTD Day Period:	1/1/2024 - 6/22/2024			Prior YTD Period:	1/1/2023 - 6/22/2023				

Prepared by SPD Crime Analysis Office - Monday, June 24, 2024

NOTE: SPD moved from UCR to the NIBRS reporting standard on 10/4/16 following the transition to a new RMS System. [Numbers on CompStat reports prior to this date should not be used as a comparison to those on this report.](#) Additional info on these reporting standards can be found on the FBI website: <https://ucr.fbi.gov/nibrs-overview>

This chart represents Preliminary counts of selected crime categories from Police Case Reports. Full statistical analysis to determine the confidence level of this data has not been performed. The % change columns on the preliminary counts differ from the percentage change on the NIBRS crime report, sometimes significantly. The CompStat report is designed for operational use and includes only selected NIBRS categories and coding less complex than full NIBRS rules. Official statistics for these and other NIBRS categories can be found on WASPC & FBI websites once available.



Note: On 1/8/23 boundary changes were implemented dividing the North Precinct into two (NW and NE). The Northeast Precinct BAKER Sector consists of P3 and P4; Consequently this page did not exist on printed reports prior to 1/8/23



NE - Neva-Wood District (P3)

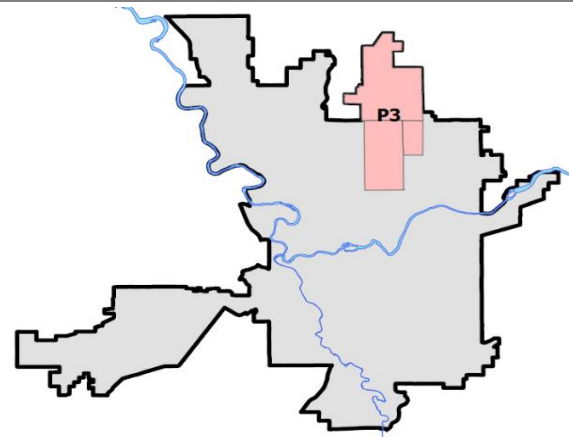
Preliminary IBR Counts

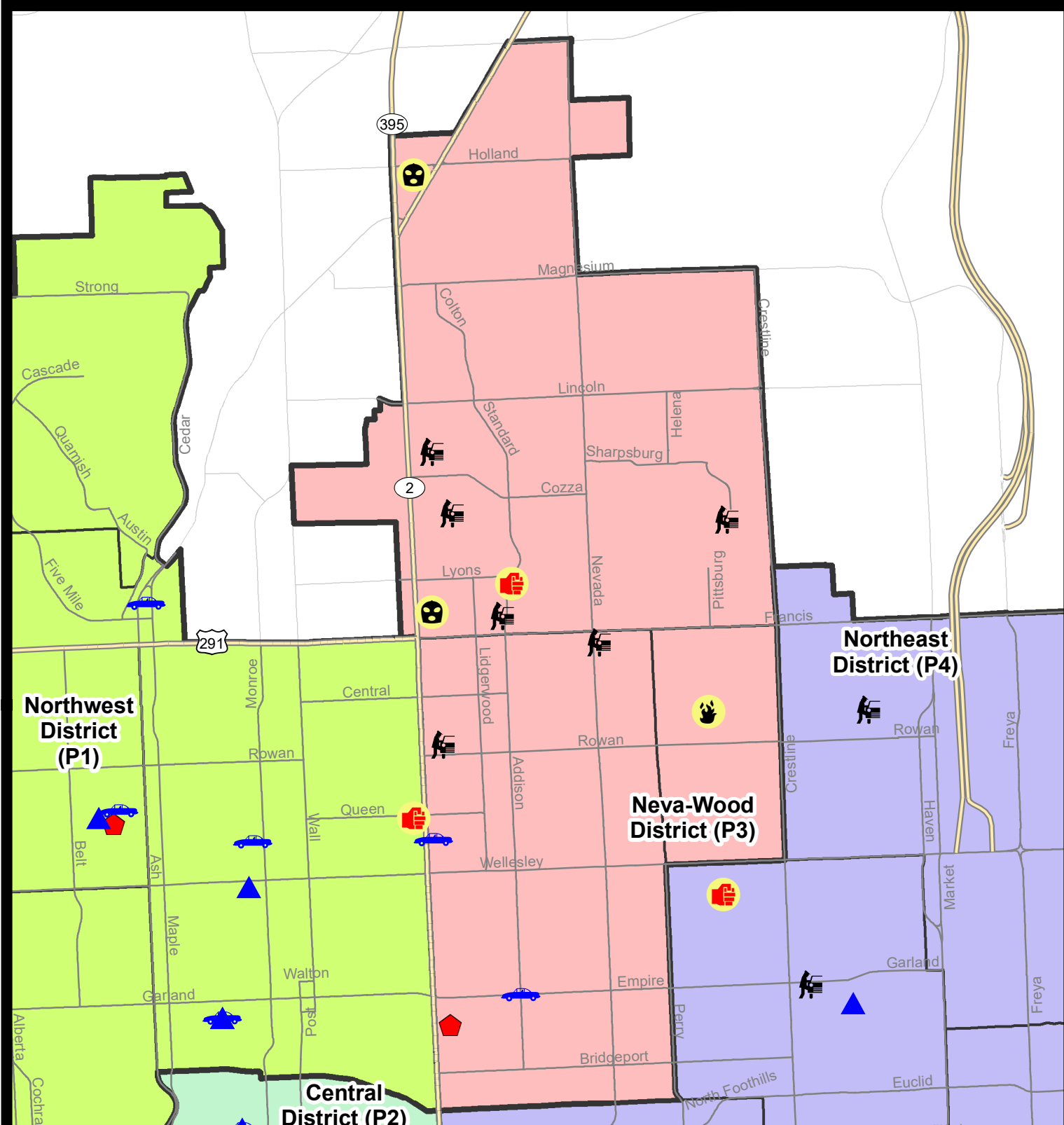
NIBRS Categories (Part 1 Selected)		7 Day Comparison			28 Day Comparison			YTD Comparison		
		Current	Prior	Percent	Current	Prior	Percent	Current	Prior	Percent
Violent	Criminal Homicide	0	0		0	0		0	1	-100.00%
	Rape	0	1	-100.00%	3	3	0.00%	13	17	-23.53%
	Robbery - Commercial	2	0		2	2	0.00%	10	17	-41.18%
	Robbery - Person	0	0		0	7	-100.00%	19	16	18.75%
	Aggravated Assault - Non DV	0	2	-100.00%	6	3	100.00%	36	32	12.50%
	Aggravated Assault - DV	1	1	0.00%	3	4	-25.00%	25	45	-44.44%
Violent Total:		3	4	-25.00%	14	19	-26.32%	103	128	-19.53%
Property	Burglary - Residential	1	1	0.00%	5	12	-58.33%	52	99	-47.47%
	Burglary Garage	0	0		3	4	-25.00%	34	49	-30.61%
	Burglary Commercial	0	1	-100.00%	2	10	-80.00%	46	75	-38.67%
	Larceny	34	34	0.00%	122	142	-14.08%	876	1226	-28.55%
	Vehicle Theft	2	4	-50.00%	17	21	-19.05%	112	155	-27.74%
	Arson	1	1	0.00%	3	0		4	10	-60.00%
Property Total:		38	41	-7.32%	152	189	-19.58%	1124	1614	-30.36%
Preliminary Part 1 Crime Totals:		41	45	-8.89%	166	208	-20.19%	1227	1742	-29.56%
Current 7 Day Period:		6/16/2024 - 6/22/2024			Prior 7 Day Period:		6/9/2024 - 6/15/2024			
Current 28 Day Period:		5/26/2024 - 6/22/2024			Prior 28 Day Period:		4/28/2024 - 5/25/2024			
Current YTD Day Period:		1/1/2024 - 6/22/2024			Prior YTD Period:		1/1/2023 - 6/22/2023			

Prepared by SPD Crime Analysis Office - Monday, June 24, 2024

NOTE: SPD moved from UCR to the NIBRS reporting standard on 10/4/16 following the transition to a new RMS System. [Numbers on CompStat reports prior to this date should not be used as a comparison to those on this report.](#) Additional info on these reporting standards can be found on the FBI website: <https://ucr.fbi.gov/nibrs-overview>

This chart represents Preliminary counts of selected crime categories from Police Case Reports. Full statistical analysis to determine the confidence level of this data has not been performed. The % change columns on the preliminary counts differ from the percentage change on the NIBRS crime report, sometimes significantly. The CompStat report is designed for operational use and includes only selected NIBRS categories and coding less complex than full NIBRS rules. Official statistics for these and other NIBRS categories can be found on WASPC & FBI websites once available.





City of Spokane
Neva-Wood District (P3)
Selected Crime Codes
2024-06-16 to 2024-06-22
 Prepared By:
Crime Analysis Unit
Spokane Police Department

Legend

NIBRS Events

	Criminal Homicide		Robbery Commercial		Burglary Commercial
	Rape		Aggravated Assault		Vehicle Prowling
	Robbery Residential		Burglary Residential		Vehicle Theft
	Robbery Garage		Arson		

*Cases Represent LERMS Crime Codes
 Points may indicate multiple events
 Note: Veh Prowl is only Larceny displayed*

For Additional Information on Incidents pertaining to an Area, Trend, or Pattern Contact Information Analysis

0 0.2 0.4 0.8 Miles

Geographic Information System

SPokane

THIS IS NOT A LEGAL DOCUMENT. The information shown on this map is compiled from various sources and is subject to constant revision. Information shown on this map should not be used to determine the location of facilities in relationship to property lines, section lines, streets, etc.

Sunday - Saturday

6/16/2024 TO 6/22/2024

NE - Neva-Wood District (P3)



<u>A/C</u>	<u>Offense Statute</u>	<u>Address</u>	<u>Reported Date</u>	<u>Dist</u>
SPB3NL				
C	MAIL THEFT	600 E CROWN AVE	6/17/2024	P3
C	RESIDENTIAL BURGLARY	0 E KIERNAN AVE	6/18/2024	P3
C	THEFT 1D ALL OTHER	900 E ROCKWELL AVE	6/21/2024	P4
C	THEFT 2D ALL OTHER	N ADDISON ST / E EMPIRE AVE	6/18/2024	P4
C	THEFT 2D ALL OTHER	1200 E NEBRASKA AVE	6/19/2024	P3
C	THEFT 2D FROM MOTOR VEHICLE	5500 N DIVISION ST	6/18/2024	P4
C	THEFT 2D FROM MOTOR VEHICLE	1000 E DECATUR AVE	6/21/2024	P3
C	THEFT 2D SHOPLIFTING	5500 N DIVISION ST	6/20/2024	P3
C	THEFT 3D ALL OTHER	4400 N NEVADA ST	6/16/2024	P4
C	THEFT 3D ALL OTHER	700 E CROWN AVE	6/21/2024	P3
C	THEFT 3D SHOPLIFTING	5800 N DIVISION ST	6/21/2024	P4
C	THEFT 3D SHOPLIFTING	4700 N DIVISION ST	6/22/2024	P4
C	THEFT 3D SHOPLIFTING	4700 N DIVISION ST	6/22/2024	P4
C	THEFT 3D SHOPLIFTING	4700 N DIVISION ST	6/22/2024	P4
C	THEFT 3D SHOPLIFTING	4700 N DIVISION ST	6/22/2024	P4
C	THEFT 3D SHOPLIFTING	4700 N DIVISION ST	6/19/2024	
C	THEFT 3D SHOPLIFTING	4700 N DIVISION ST	6/19/2024	
C	THEFT 3D SHOPLIFTING	4700 N DIVISION ST	6/19/2024	
C	THEFT 3D VEHICLE PARTS AND ACCESSORIES	900 E ROCKWELL AVE	6/20/2024	P3
C	THEFT OF MOTOR VEHICLE	N ADDISON ST / E EMPIRE AVE	6/18/2024	P4
C	THEFT OF MOTOR VEHICLE	4700 N DIVISION ST	6/22/2024	P3
SPB3SH				
C	ASSAULT 2D	6600 N ADDISON ST	6/17/2024	P4
C	BURGLARY 2D FENCED AREA	500 E FRANCIS AVE	6/16/2024	P4
C	ROBBERY 1D COMMERCIAL	6400 N DIVISION ST	6/19/2024	P1
C	ROBBERY 2D COMMERCIAL	9400 N DIVISION ST	6/19/2024	P4
C	THEFT 1D FROM MOTOR VEHICLE	1800 E WEILE AVE	6/16/2024	P3
C	THEFT 2D FROM BUILDING	900 E BEACON AVE	6/18/2024	P3
C	THEFT 2D FROM MOTOR VEHICLE	100 E WEILE AVE	6/20/2024	P3
C	THEFT 2D FROM MOTOR VEHICLE	7500 N DIVISION ST	6/20/2024	P3
C	THEFT 3D ALL OTHER	9200 N NEVADA ST	6/17/2024	P4
C	THEFT 3D ALL OTHER	9700 N NEWPORT HWY	6/18/2024	P3
C	THEFT 3D ALL OTHER	700 E HOLYOKE AVE	6/19/2024	P4
C	THEFT 3D FROM MOTOR VEHICLE	6300 N ADDISON ST	6/17/2024	P3
C	THEFT 3D SHOPLIFTING	9700 N NEWPORT HWY	6/17/2024	P3
C	THEFT 3D SHOPLIFTING	7700 N DIVISION ST	6/18/2024	P4
C	THEFT 3D SHOPLIFTING	9200 N COLTON ST	6/18/2024	P4
C	THEFT 3D SHOPLIFTING	9200 N NEVADA ST	6/19/2024	P3

For protection of victim privacy, the entire address on sexual assault crimes has been redacted.

A/C	Offense Statute	Address	Reported Date	Dist
C	THEFT 3D SHOPLIFTING	10100 N NEWPORT HWY	6/20/2024	P3
C	THEFT 3D SHOPLIFTING	9200 N NEVADA ST	6/20/2024	P4
C	THEFT 3D SHOPLIFTING	6600 N DIVISION ST	6/18/2024	
<u>SPB3WH</u>				
C	ARSON 2D	1600 E JOSEPH AVE	6/19/2024	P4



NE - Northeast District (P4)

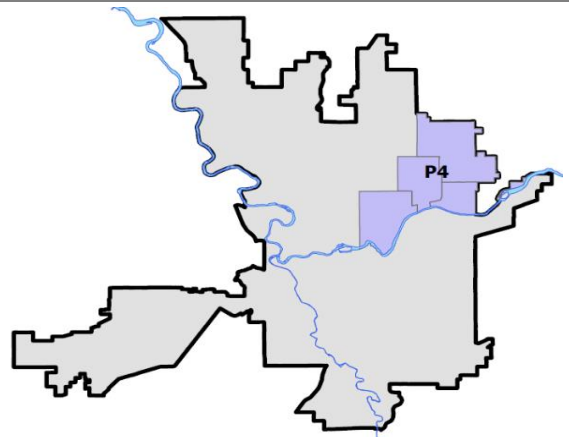
Preliminary IBR Counts

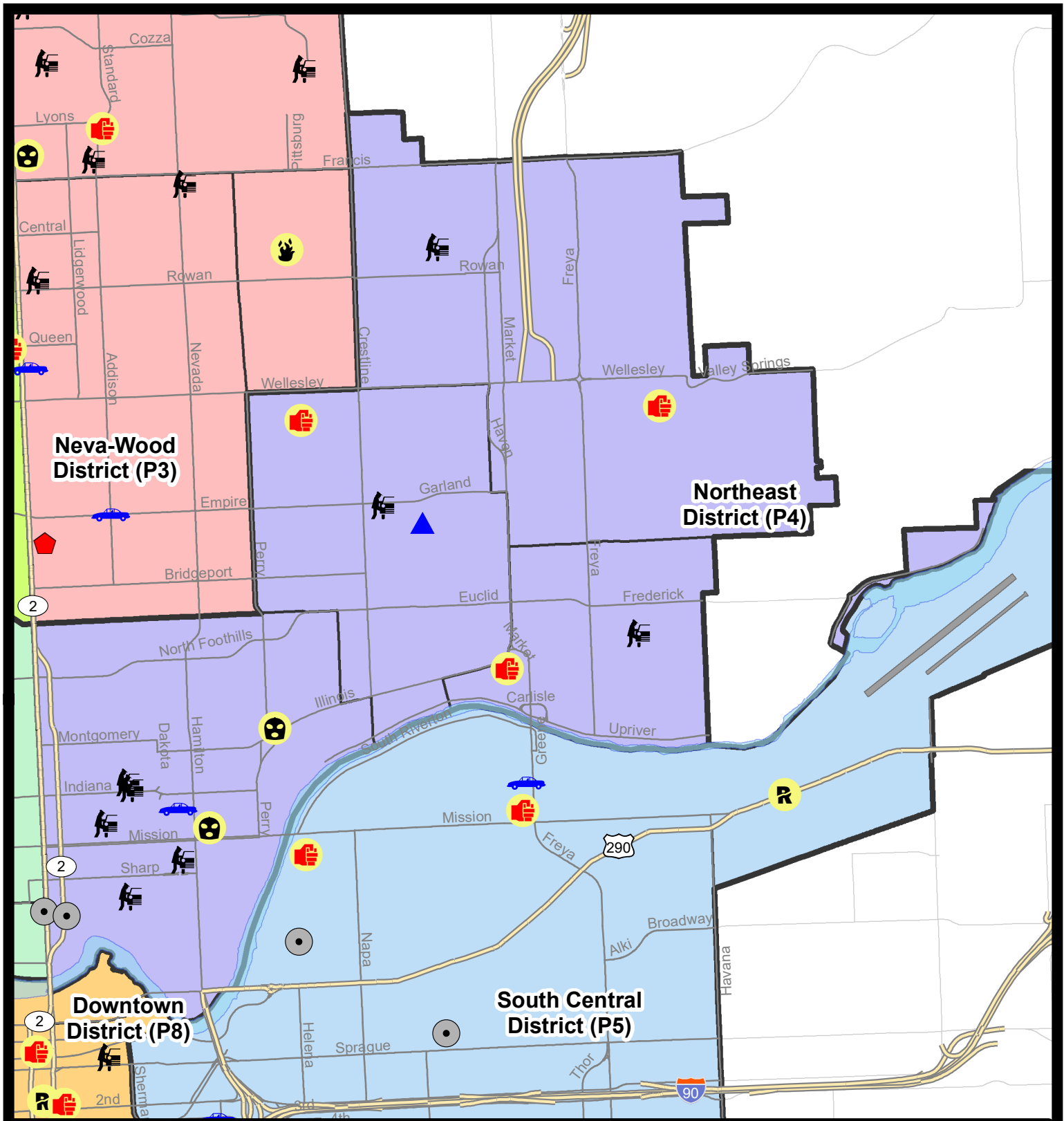
NIBRS Categories (Part 1 Selected)		7 Day Comparison			28 Day Comparison			YTD Comparison		
		Current	Prior	Percent	Current	Prior	Percent	Current	Prior	Percent
Violent	Criminal Homicide	0	0		0	0		2	2	0.00%
	Rape	1	0		1	1	0.00%	9	16	-43.75%
	Robbery - Commercial	2	0		2	1	100.00%	13	9	44.44%
	Robbery - Person	0	0		1	3	-66.67%	15	18	-16.67%
	Aggravated Assault - Non DV	3	1	200.00%	5	6	-16.67%	44	50	-12.00%
	Aggravated Assault - DV	0	3	-100.00%	5	6	-16.67%	25	26	-3.85%
Violent Total:		6	4	50.00%	14	17	-17.65%	108	121	-10.74%
Property	Burglary - Residential	0	2	-100.00%	5	5	0.00%	41	89	-53.93%
	Burglary Garage	1	0		4	3	33.33%	22	29	-24.14%
	Burglary Commercial	1	1	0.00%	5	8	-37.50%	44	30	46.67%
	Larceny	22	29	-24.14%	82	91	-9.89%	551	540	2.04%
	Vehicle Theft	1	8	-87.50%	14	17	-17.65%	113	141	-19.86%
	Arson	0	1	-100.00%	1	1	0.00%	11	3	266.67%
Property Total:		25	41	-39.02%	111	125	-11.20%	782	832	-6.01%
Preliminary Part 1 Crime Totals:		31	45	-31.11%	125	142	-11.97%	890	953	-6.61%
Current 7 Day Period:		6/16/2024 - 6/22/2024			Prior 7 Day Period:		6/9/2024 - 6/15/2024			
Current 28 Day Period:		5/26/2024 - 6/22/2024			Prior 28 Day Period:		4/28/2024 - 5/25/2024			
Current YTD Day Period:		1/1/2024 - 6/22/2024			Prior YTD Period:		1/1/2023 - 6/22/2023			

Prepared by SPD Crime Analysis Office - Monday, June 24, 2024

NOTE: SPD moved from UCR to the NIBRS reporting standard on 10/4/16 following the transition to a new RMS System. [Numbers on CompStat reports prior to this date should not be used as a comparison to those on this report.](#) Additional info on these reporting standards can be found on the FBI website: <https://ucr.fbi.gov/nibrs-overview>

This chart represents Preliminary counts of selected crime categories from Police Case Reports. Full statistical analysis to determine the confidence level of this data has not been performed. The % change columns on the preliminary counts differ from the percentage change on the NIBRS crime report, sometimes significantly. The CompStat report is designed for operational use and includes only selected NIBRS categories and coding less complex than full NIBRS rules. Official statistics for these and other NIBRS categories can be found on WASPC & FBI websites once available.





City of Spokane

Northeast District (P4)

Selected Crime Codes

2024-06-16 to 2024-06-22

Prepared By:
Crime Analysis Unit
Spokane Police Department

Legend

NIBRS Events



Criminal Homicide



Rape



Robbery Commercial



Robbery Person



Aggravated Assault



Burglary Residential



Burglary Garage



Burglary Commercial



Vehicle Prowling



Vehicle Theft



Arson



Cases Represent LERMS Crime Codes
Points may indicate multiple events
Note: Veh Prowl is only Larceny displayed

For Additional Information on
Incidents pertaining to an
Area, Trend, or Pattern
Contact Information Analysis

0 0.2 0.4 0.8 Miles



THIS IS NOT A LEGAL DOCUMENT.
The information shown on this map is compiled
from various sources and is subject to constant
revision. Information shown on this map should
not be used to determine the location of facilities
in relationship to property lines, section lines,
streets, etc.

Sunday - Saturday

6/16/2024 TO 6/22/2024

NE - Northeast District (P4)



<u>A/C</u>	<u>Offense Statute</u>	<u>Address</u>	<u>Reported Date</u>	<u>Dist</u>
<u>SPB4BE</u>				
C	ASSAULT 2D	1600 E HEROY AVE	6/19/2024	P4
C	BURGLARY 2D GARAGE	3700 N COOK ST	6/22/2024	P4
C	MAIL THEFT	2300 E EUCLID AVE	6/16/2024	P4
C	MAIL THEFT	2400 E HOFFMAN AVE	6/22/2024	P4
C	THEFT 2D ALL OTHER	3900 N MARTIN ST	6/20/2024	P4
C	THEFT 3D ALL OTHER	2700 E RICH AVE	6/19/2024	P4
C	THEFT 3D FROM MOTOR VEHICLE	2200 E EMPIRE AVE	6/16/2024	P4
<u>SPB4HI</u>				
C	ASSAULT 2D	4100 E LONGFELLOW AVE	6/21/2024	P4
C	THEFT 1D ALL OTHER	N FREYA ST / E WELLESLEY AVE	6/20/2024	P4
C	THEFT 2D ALL OTHER	3000 E HEROY AVE	6/18/2024	P4
C	THEFT 2D FROM MOTOR VEHICLE	E JOSEPH AVE / N LACEY ST	6/19/2024	P4
C	THEFT 2D VEHICLE PARTS AND ACCESSORIES	N MARKET ST / E WELLESLEY AVE	6/21/2024	P4
C	THEFT 3D ALL OTHER	N MARKET ST / E WELLESLEY AVE	6/21/2024	P4
<u>SPB4LO</u>				
C	BURGLARY 2D COMMERCIAL	1000 N RUBY ST	6/17/2024	P4
C	IBR Purposes Only - Sodomy		6/18/2024	P4
A	ROBBERY 1D COMMERCIAL	900 E MISSION AVE	6/16/2024	P4
C	ROBBERY 1D COMMERCIAL	1500 E ILLINOIS AVE	6/18/2024	P4
C	THEFT 2D FROM MOTOR VEHICLE	1900 N ADDISON ST	6/21/2024	P4
C	THEFT 2D FROM MOTOR VEHICLE	500 E BOONE AVE	6/21/2024	P4
C	THEFT 3D FROM BUILDING	900 E SINTO AVE	6/20/2024	P4
C	THEFT 3D FROM MOTOR VEHICLE	300 E AUGUSTA AVE	6/17/2024	P4
C	THEFT 3D FROM MOTOR VEHICLE	500 E INDIANA AVE	6/17/2024	P4
C	THEFT 3D SHOPLIFTING	1500 E ILLINOIS AVE	6/16/2024	P4
C	THEFT 3D SHOPLIFTING	1500 E ILLINOIS AVE	6/20/2024	P4
C	THEFT 3D VEHICLE PARTS AND ACCESSORIES	2600 N HAMILTON ST	6/19/2024	P4
C	THEFT OF A FIREARM FROM MOTOR VEHICLE	800 E SINTO AVE	6/20/2024	P4
C	THEFT OF MOTOR VEHICLE	E NORA AVE / N CINCINNATI ST	6/18/2024	P4
<u>SPB4MI</u>				
C	ASSAULT 1D	2600 N MARKET ST	6/16/2024	P4
C	THEFT 2D ALL OTHER	3700 E FREDERICK AVE	6/21/2024	P4
C	THEFT 3D FROM MOTOR VEHICLE	3900 E CLEVELAND AVE	6/16/2024	P4
C	THEFT 3D VEHICLE PARTS AND ACCESSORIES	3800 E FAIRVIEW AVE	6/18/2024	P4

SPOKANE POLICE DEPARTMENT



South Precinct CHARLIE Sector

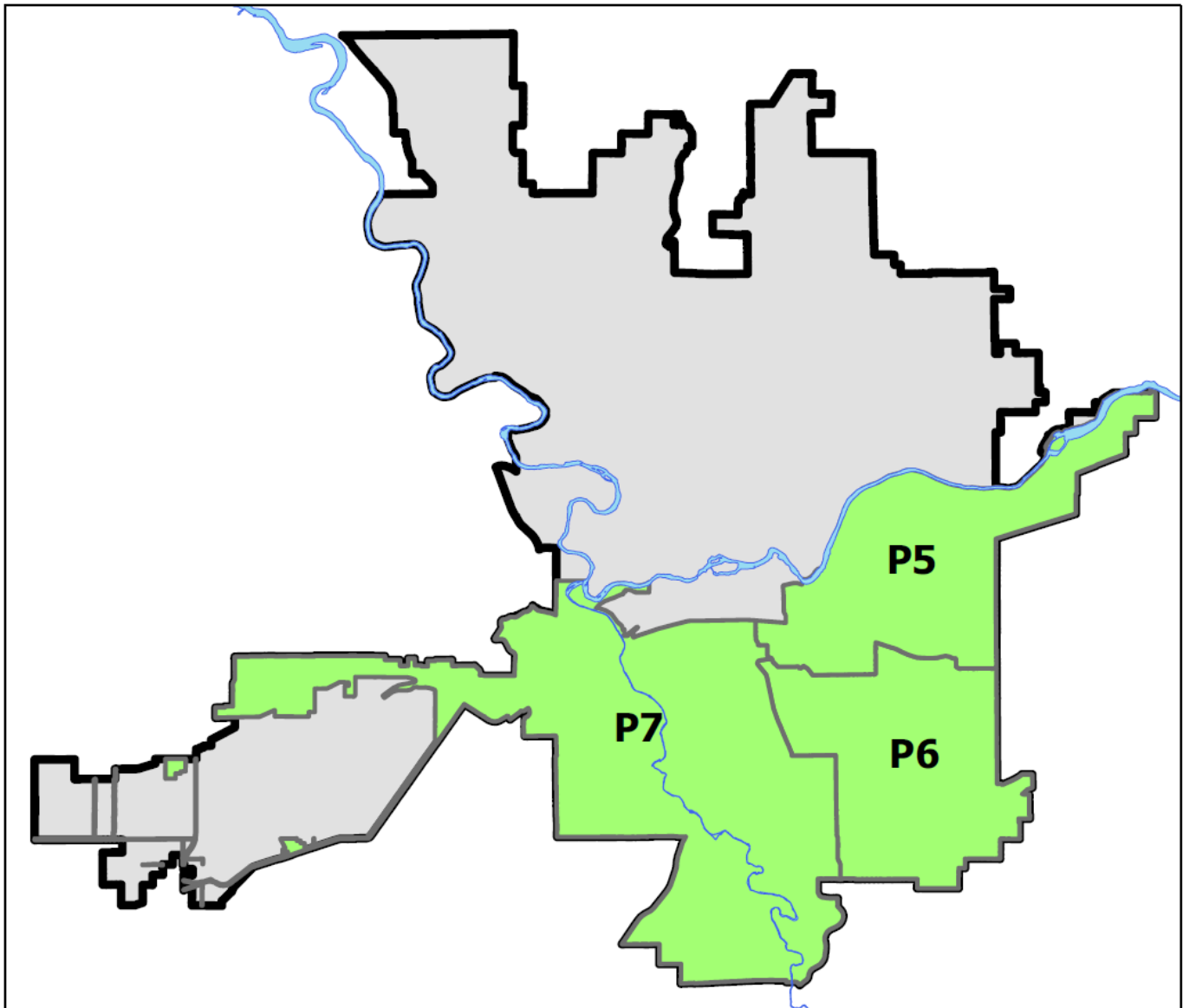
PSA Commander

Captain Matt Cowles

South Central District (P5)

Southeast District (P6)

Southwest District (P7)



POLICE SUMMARY - Ending: Saturday, June 22, 2024

SOUTH PRECINCT (P5, P6, P7) CHARLIE SECTOR



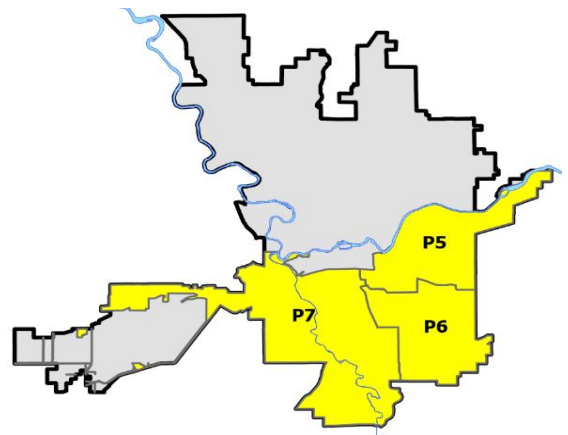
Preliminary IBR Counts

NIBRS Categories (Part 1 Selected)		7 Day Comparison			28 Day Comparison			YTD Comparison		
		Current	Prior	Percent	Current	Prior	Percent	Current	Prior	Percent
Violent	Criminal Homicide	0	0		1	0		3	4	-25.00%
	Rape	2	3	-33.33%	9	7	28.57%	32	38	-15.79%
	Robbery - Commercial	0	1	-100.00%	2	1	100.00%	13	7	85.71%
	Robbery - Person	0	3	-100.00%	7	3	133.33%	20	20	0.00%
	Aggravated Assault - Non DV	1	3	-66.67%	14	11	27.27%	58	70	-17.14%
	Aggravated Assault - DV	4	3	33.33%	15	8	87.50%	54	41	31.71%
Violent Total:		7	13	-46.15%	48	30	60.00%	180	180	0.00%
Property	Burglary - Residential	1	2	-50.00%	10	14	-28.57%	85	80	6.25%
	Burglary Garage	0	3	-100.00%	11	12	-8.33%	57	78	-26.92%
	Burglary Commercial	2	0		10	7	42.86%	46	71	-35.21%
	Larceny	27	37	-27.03%	144	146	-1.37%	826	1100	-24.91%
	Vehicle Theft	7	8	-12.50%	22	36	-38.89%	146	204	-28.43%
	Arson	0	1	-100.00%	2	2	0.00%	13	6	116.67%
Property Total:		37	51	-27.45%	199	217	-8.29%	1173	1539	-23.78%
Preliminary Part 1 Crime Totals:		44	64	-31.25%	247	247	0.00%	1353	1719	-21.29%
Current 7 Day Period:		6/16/2024 - 6/22/2024			Prior 7 Day Period:		6/9/2024 - 6/15/2024			
Current 28 Day Period:		5/26/2024 - 6/22/2024			Prior 28 Day Period:		4/28/2024 - 5/25/2024			
Current YTD Day Period:		1/1/2024 - 6/22/2024			Prior YTD Period:		1/1/2023 - 6/22/2023			

Prepared by SPD Crime Analysis Office - Monday, June 24, 2024

NOTE: SPD moved from UCR to the NIBRS reporting standard on 10/4/16 following the transition to a new RMS System. [Numbers on CompStat reports prior to this date should not be used as a comparison to those on this report.](#) Additional info on these reporting standards can be found on the FBI website: <https://ucr.fbi.gov/nibrs-overview>

This chart represents Preliminary counts of selected crime categories from Police Case Reports. Full statistical analysis to determine the confidence level of this data has not been performed. The % change columns on the preliminary counts differ from the percentage change on the NIBRS crime report, sometimes significantly. The CompStat report is designed for operational use and includes only selected NIBRS categories and coding less complex than full NIBRS rules. Official statistics for these and other NIBRS categories can be found on WASPC & FBI websites once available.



Note: On 1/8/23 boundary changes incorporated portions of P7 into the Downtown Precinct (SPD8BA and SPD8PV); Consequently activity in P7 will appear lower if compared to printed CompStat reports prior to 1/8/23



SE - South Central District (P5)

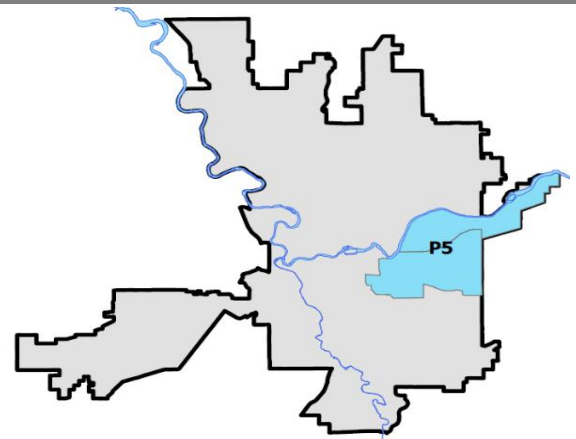
Preliminary IBR Counts

NIBRS Categories (Part 1 Selected)		7 Day Comparison			28 Day Comparison			YTD Comparison		
		Current	Prior	Percent	Current	Prior	Percent	Current	Prior	Percent
Violent	Criminal Homicide	0	0		0	0		0	1	-100.00%
	Rape	1	1	0.00%	3	1	200.00%	12	19	-36.84%
	Robbery - Commercial	0	0		0	0		2	2	0.00%
	Robbery - Person	0	1	-100.00%	2	2	0.00%	6	14	-57.14%
	Aggravated Assault - Non DV	1	1	0.00%	8	6	33.33%	33	35	-5.71%
	Aggravated Assault - DV	2	1	100.00%	6	4	50.00%	21	22	-4.55%
Violent Total:		4	4	0.00%	19	13	46.15%	74	93	-20.43%
Property	Burglary - Residential	0	1	-100.00%	4	7	-42.86%	32	30	6.67%
	Burglary Garage	0	1	-100.00%	4	0		18	22	-18.18%
	Burglary Commercial	2	0		7	5	40.00%	24	47	-48.94%
	Larceny	7	13	-46.15%	47	54	-12.96%	309	381	-18.90%
	Vehicle Theft	2	2	0.00%	8	12	-33.33%	50	73	-31.51%
	Arson	0	1	-100.00%	1	0		7	5	40.00%
Property Total:		11	18	-38.89%	71	78	-8.97%	440	558	-21.15%
Preliminary Part 1 Crime Totals:		15	22	-31.82%	90	91	-1.10%	514	651	-21.04%
Current 7 Day Period:		6/16/2024 - 6/22/2024			Prior 7 Day Period:		6/9/2024 - 6/15/2024			
Current 28 Day Period:		5/26/2024 - 6/22/2024			Prior 28 Day Period:		4/28/2024 - 5/25/2024			
Current YTD Day Period:		1/1/2024 - 6/22/2024			Prior YTD Period:		1/1/2023 - 6/22/2023			

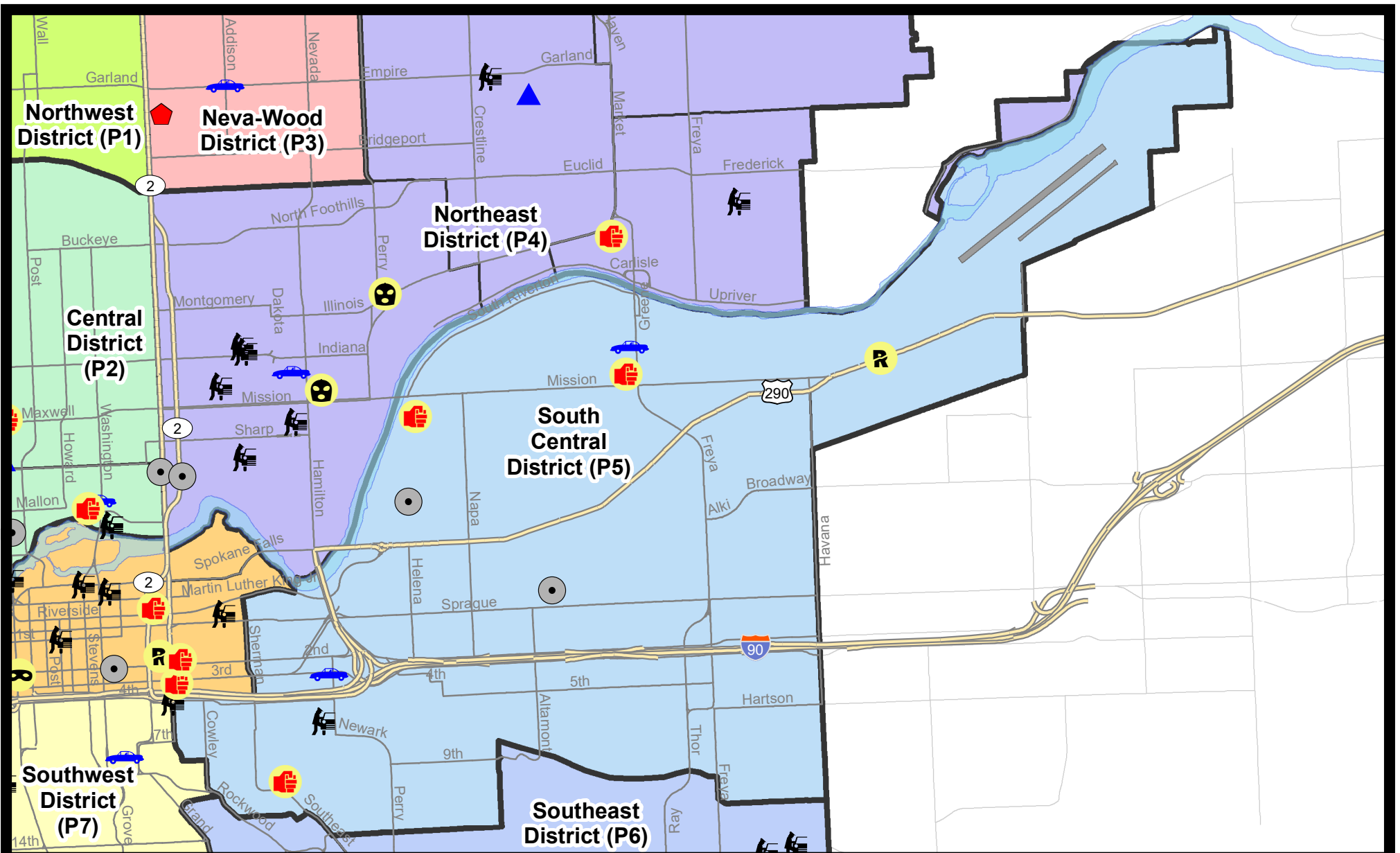

Prepared by SPD Crime Analysis Office - Monday, June 24, 2024

NOTE: SPD moved from UCR to the NIBRS reporting standard on 10/4/16 following the transition to a new RMS System. [Numbers on CompStat reports prior to this date should not be used as a comparison to those on this report.](#) Additional info on these reporting standards can be found on the FBI website: <https://ucr.fbi.gov/nibrs-overview>

This chart represents Preliminary counts of selected crime categories from Police Case Reports. Full statistical analysis to determine the confidence level of this data has not been performed. The % change columns on the preliminary counts differ from the percentage change on the NIBRS crime report, sometimes significantly. The CompStat report is designed for operational use and includes only selected NIBRS categories and coding less complex than full NIBRS rules. Official statistics for these and other NIBRS categories can be found on WASPC & FBI websites once available.














Note: On 2/10/21 a portion of the Police Block SPC5EC became part of the Downtown Precinct (SPD8EC); Consequently activity in P5 will appear lower if compared to printed CompStat reports prior to 2/10/21

City of Spokane
South Central District (P5)
Selected Crime Types
2024-06-16 to 2024-06-22
 Prepared By:
Crime Analysis Unit
Spokane Police Department

Legend

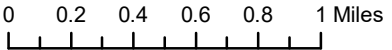


NIBRS Events

	Criminal Homicide		Robbery Commercial		Aggravated Assault		Burglary Commercial
	Rape		Robbery Person		Burglary Residential		Vehicle Prowling
			Burglary Garage		Vehicle Theft		Arson

*Cases Represent LERMS Crime Codes
 Points may indicate multiple events
 Note: Veh Prowl is only Larceny category displayed*



*For Additional Information on Incidents
 pertaining to an Area, Trend, or Pattern
 Contact Information Analysis*

THIS IS NOT A LEGAL DOCUMENT:
The information shown on this map is compiled from various sources and is subject to constant revision. Information shown on this map should not be used to determine the location of facilities in relationship to property lines, section lines, streets, etc.

Sunday - Saturday

6/16/2024 TO 6/22/2024

SE - South Central District (P5)



<u>A/C</u>	<u>Offense Statute</u>	<u>Address</u>	<u>Reported Date</u>	<u>Dist</u>
<u>SPC5EC</u>				
C	ASSAULT 2D	900 S HATCH ST	6/19/2024	P8
C	BURGLARY 2D COMMERCIAL	2500 E RIVERSIDE AVE	6/17/2024	P6
C	THEFT 2D ALL OTHER	600 S RICHARD ALLEN CT	6/22/2024	P5
C	THEFT 2D FROM MOTOR VEHICLE	600 S CONKLIN ST	6/21/2024	P5
C	THEFT 3D ALL OTHER	E ALKI AVE / N FREYA ST	6/17/2024	P6
C	THEFT 3D ALL OTHER	0 S HAVEN ST	6/18/2024	P4
C	THEFT 3D FROM MOTOR VEHICLE	S DIVISION ST / W 4TH AVE	6/17/2024	P8
C	THEFT OF MOTOR VEHICLE	900 E 3RD AVE	6/21/2024	P6
<u>SPC5GP</u>				
C	ASSAULT 2D	1600 E SINTO AVE	6/17/2024	P5
C	BURGLARY 2D COMMERCIAL	800 N HELENA ST	6/17/2024	P6
C	HARASSMENT WEAPON INVOLVED	3100 E AUGUSTA AVE	6/16/2024	P6
C	RAPE 1D		6/19/2024	P5
C	THEFT 1D ALL OTHER	3100 E BOONE AVE	6/21/2024	P6
C	THEFT 2D FROM BUILDING	4300 E TRENT AVE	6/19/2024	P5
C	THEFT OF MOTOR VEHICLE	3100 E INDIANA AVE	6/22/2024	P6



SE - Southeast District (P6)

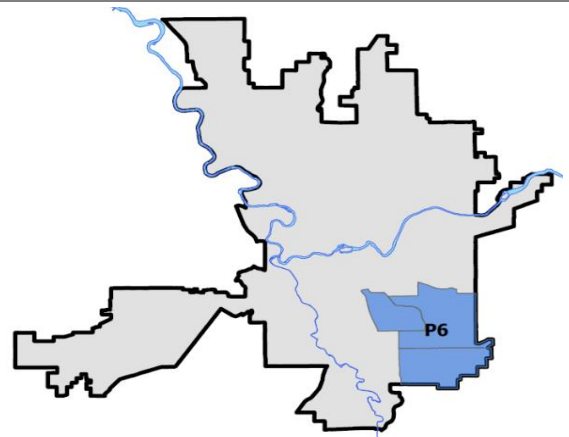
Preliminary IBR Counts

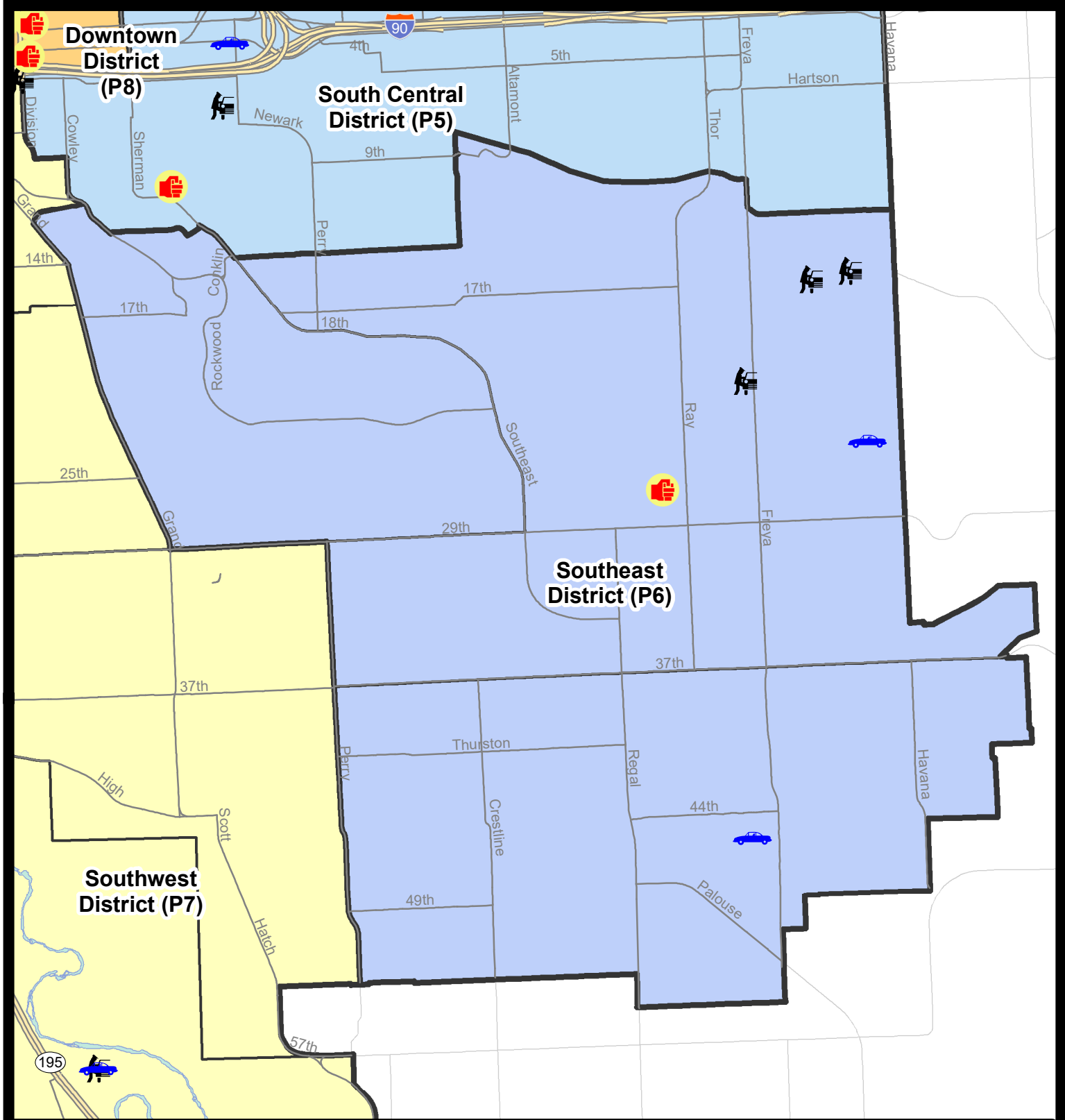
NIBRS Categories (Part 1 Selected)		7 Day Comparison			28 Day Comparison			YTD Comparison		
		Current	Prior	Percent	Current	Prior	Percent	Current	Prior	Percent
Violent	Criminal Homicide	0	0		0	0		1	1	0.00%
	Rape	0	0		1	1	0.00%	4	5	-20.00%
	Robbery - Commercial	0	1	-100.00%	2	1	100.00%	10	1	900.00%
	Robbery - Person	0	0		2	0		7	1	600.00%
	Aggravated Assault - Non DV	0	1	-100.00%	2	1	100.00%	8	12	-33.33%
	Aggravated Assault - DV	1	2	-50.00%	6	3	100.00%	16	9	77.78%
Violent Total:		1	4	-75.00%	13	6	116.67%	46	29	58.62%
Property	Burglary - Residential	0	1	-100.00%	2	2	0.00%	22	18	22.22%
	Burglary Garage	0	0		4	5	-20.00%	16	18	-11.11%
	Burglary Commercial	0	0		1	2	-50.00%	11	13	-15.38%
	Larceny	8	7	14.29%	35	39	-10.26%	210	263	-20.15%
	Vehicle Theft	2	6	-66.67%	10	12	-16.67%	45	49	-8.16%
	Arson	0	0		0	0		1	0	
Property Total:		10	14	-28.57%	52	60	-13.33%	305	361	-15.51%
Preliminary Part 1 Crime Totals:		11	18	-38.89%	65	66	-1.52%	351	390	-10.00%
Current 7 Day Period:		6/16/2024 - 6/22/2024			Prior 7 Day Period:		6/9/2024 - 6/15/2024			
Current 28 Day Period:		5/26/2024 - 6/22/2024			Prior 28 Day Period:		4/28/2024 - 5/25/2024			
Current YTD Day Period:		1/1/2024 - 6/22/2024			Prior YTD Period:		1/1/2023 - 6/22/2023			

Prepared by SPD Crime Analysis Office - Monday, June 24, 2024

NOTE: SPD moved from UCR to the NIBRS reporting standard on 10/4/16 following the transition to a new RMS System. [Numbers on CompStat reports prior to this date should not be used as a comparison to those on this report.](#) Additional info on these reporting standards can be found on the FBI website: <https://ucr.fbi.gov/nibrs-overview>













This chart represents Preliminary counts of selected crime categories from Police Case Reports. Full statistical analysis to determine the confidence level of this data has not been performed. The % change columns on the preliminary counts differ from the percentage change on the NIBRS crime report, sometimes significantly. The CompStat report is designed for operational use and includes only selected NIBRS categories and coding less complex than full NIBRS rules. Official statistics for these and other NIBRS categories can be found on WASPC & FBI websites once available.





City of Spokane
Southeast District (P6)
Selected Crime Codes
2024-06-16 to 2024-06-22
 Prepared By:
Crime Analysis Unit
Spokane Police Department

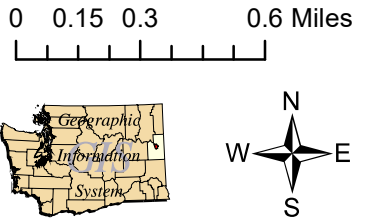
Legend
NIBRS Events

 Criminal Homicide	 Robbery Person	 Burglary Commercial
 Rape	 Aggravated Assault	 Vehicle Prowling
 Robbery Commercial	 Burglary Residential	 Vehicle Theft
 Burglary Garage	 Arson	

*Cases Represent LERMS Crime Codes
 Points may indicate multiple events
 Note: Veh Prowl is only Larceny displayed*

For Additional Information on Incidents pertaining to an Area, Trend, or Pattern Contact Information Analysis

0 0.15 0.3 0.6 Miles



Geographic Information System

SPOKANE

THIS IS NOT A LEGAL DOCUMENT. The information shown on this map is compiled from various sources and is subject to constant revision. Information shown on this map should not be used to determine the location of facilities in relationship to property lines, section lines, streets, etc.

Sunday - Saturday

6/16/2024 TO 6/22/2024

SE - Southeast District (P6)



A/C	Offense Statute	Address	Reported Date	Dist
<u>SPC6LH</u>				
C	ASSAULT 2D	3100 E 27TH AVE	6/21/2024	P6
C	THEFT 2D FROM MOTOR VEHICLE	3500 E 21ST AVE	6/19/2024	P6
A	THEFT 3D FROM MOTOR VEHICLE	3900 E 17TH AVE	6/18/2024	P6
C	THEFT 3D FROM MOTOR VEHICLE	4000 E 17TH AVE	6/18/2024	P6
C	THEFT 3D SHOPLIFTING	2500 E 29TH AVE	6/18/2024	
C	THEFT 3D VEHICLE PARTS AND ACCESSORIES	3500 E 21ST AVE	6/19/2024	P6
C	THEFT OF MOTOR VEHICLE	4200 E 25TH AVE	6/21/2024	P7
<u>SPC6RW</u>				
C	THEFT 3D VEHICLE PARTS AND ACCESSORIES	1000 S ROCKWOOD BLVD	6/17/2024	P6
<u>SPC6SG</u>				
C	THEFT 3D ALL OTHER	5100 S FREYA ST	6/22/2024	P6
C	THEFT 3D VEHICLE PARTS AND ACCESSORIES	3200 E 55TH AVE	6/22/2024	P6
C	THEFT OF MOTOR VEHICLE	3400 E 45TH CT	6/17/2024	P6



SW - Southwest District (P7)

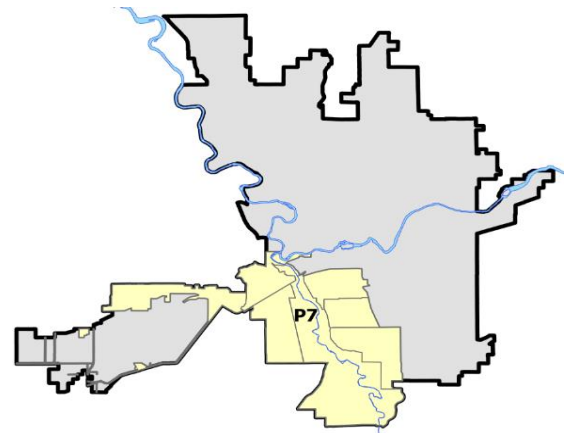
Preliminary IBR Counts

NIBRS Categories (Part 1 Selected)		7 Day Comparison			28 Day Comparison			YTD Comparison		
		Current	Prior	Percent	Current	Prior	Percent	Current	Prior	Percent
Violent	Criminal Homicide	0	0		1	0		2	2	0.00%
	Rape	1	2	-50.00%	5	5	0.00%	16	14	14.29%
	Robbery - Commercial	0	0		0	0		1	4	-75.00%
	Robbery - Person	0	2	-100.00%	3	1	200.00%	7	5	40.00%
	Aggravated Assault - Non DV	0	1	-100.00%	4	4	0.00%	17	23	-26.09%
	Aggravated Assault - DV	1	0		3	1	200.00%	17	10	70.00%
Violent Total:		2	5	-60.00%	16	11	45.45%	60	58	3.45%
Property	Burglary - Residential	1	0		4	5	-20.00%	31	32	-3.13%
	Burglary Garage	0	2	-100.00%	3	7	-57.14%	23	38	-39.47%
	Burglary Commercial	0	0		2	0		11	11	0.00%
	Larceny	12	17	-29.41%	62	53	16.98%	307	456	-32.68%
	Vehicle Theft	3	0		4	12	-66.67%	51	82	-37.80%
	Arson	0	0		1	2	-50.00%	5	1	400.00%
Property Total:		16	19	-15.79%	76	79	-3.80%	428	620	-30.97%
Preliminary Part 1 Crime Totals:		18	24	-25.00%	92	90	2.22%	488	678	-28.02%
Current 7 Day Period:		6/16/2024 - 6/22/2024			Prior 7 Day Period:		6/9/2024 - 6/15/2024			
Current 28 Day Period:		5/26/2024 - 6/22/2024			Prior 28 Day Period:		4/28/2024 - 5/25/2024			
Current YTD Day Period:		1/1/2024 - 6/22/2024			Prior YTD Period:		1/1/2023 - 6/22/2023			


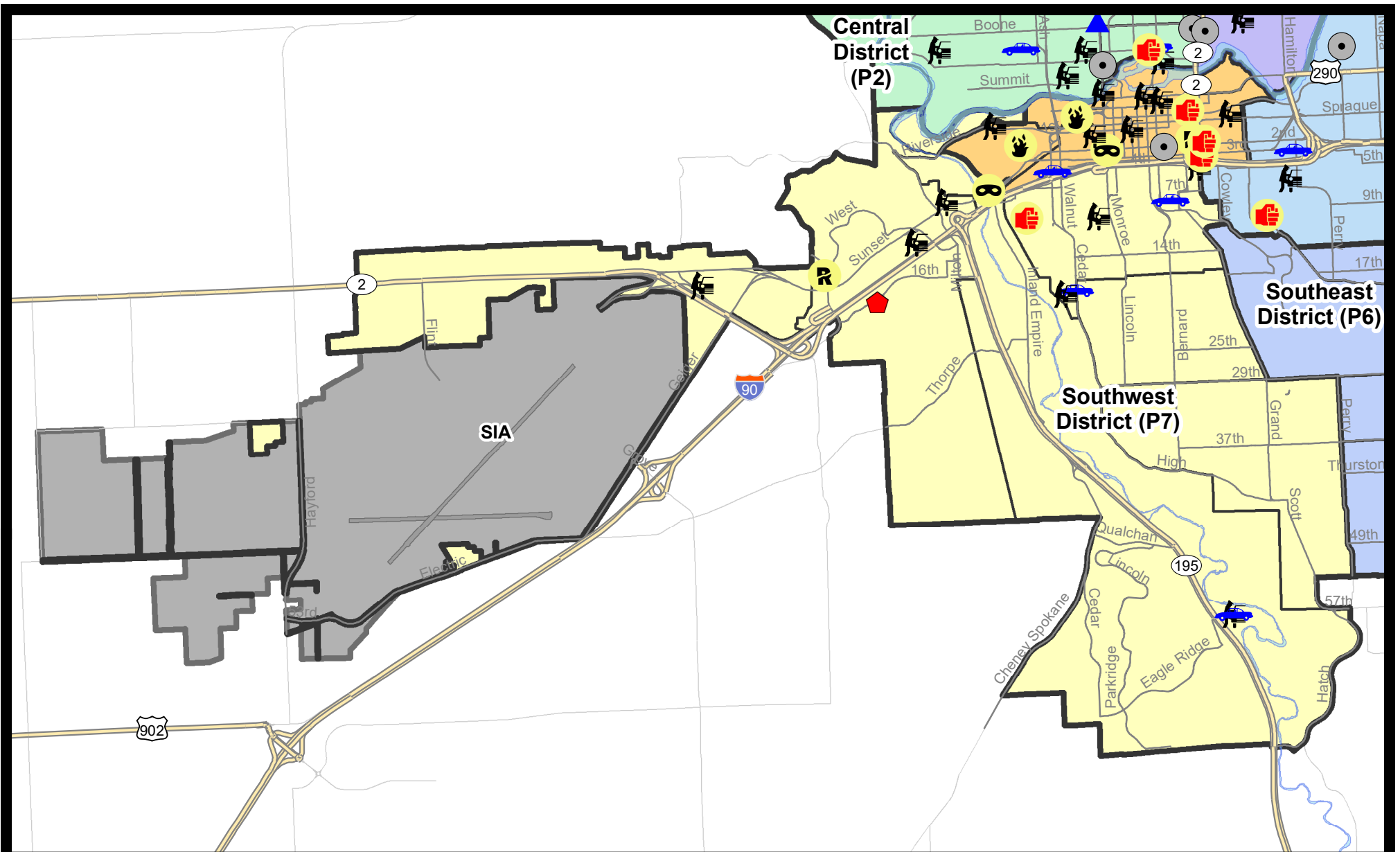
Prepared by SPD Crime Analysis Office - Monday, June 24, 2024

NOTE: SPD moved from UCR to the NIBRS reporting standard on 10/4/16 following the transition to a new RMS System. [Numbers on CompStat reports prior to this date should not be used as a comparison to those on this report.](#) Additional info on these reporting standards can be found on the FBI website: <https://ucr.fbi.gov/nibrs-overview>

This chart represents Preliminary counts of selected crime categories from Police Case Reports. Full statistical analysis to determine the confidence level of this data has not been performed. The % change columns on the preliminary counts differ from the percentage change on the NIBRS crime report, sometimes significantly. The CompStat report is designed for operational use and includes only selected NIBRS categories and coding less complex than full NIBRS rules. Official statistics for these and other NIBRS categories can be found on WASPC & FBI websites once available.



Note: On 1/8/23 boundary changes were implemented that incorporated portions of P7 into the Downtown DAVID Sector (SPD8BA SPD8PV); Consequently activity in P7 will appear lower if compared to printed CompStat reports prior to 1/8/23



City of Spokane
Southwest District (P7)
Selected
Crime Types
2024-06-16 to 2024-06-22
 Prepared By:
Crime Analysis Unit
Spokane Police Department

Legend


NIBRS Events

- Criminal Homicide
- Robbery Commercial
- Aggravated Assault
- Burglary Commercial
- Rape
- Robbery Person
- Burglary Residential
- Burglary Garage
- Vehicle Prowling
- Vehicle Theft
- Arson

*Cases Represent LERMS Crime Codes
 Points may indicate multiple events
 Note: Veh Prowl is only Larceny category displayed*



*For Additional Information on Incidents
 pertaining to an Area, Trend, or Pattern
 Contact Information Analysis*



THIS IS NOT A LEGAL DOCUMENT:
*The information shown on this map is compiled
 from various sources and is subject to constant
 revision. Information shown on this map should
 not be used to determine the location of facilities
 in relationship to property lines, section lines,
 streets, etc.*

Sunday - Saturday

6/16/2024 TO 6/22/2024

SE - Southwest District (P7)



<u>A/C</u>	<u>Offense Statute</u>	<u>Address</u>	<u>Reported Date</u>	<u>Dist</u>
<u>SPC7CH</u>				
C	ASSAULT 3D WEAPON OR NEGLIGENT INJURY	1800 W 9TH AVE	6/17/2024	P7
C	TAKING MOTOR VEHICLE WITHOUT PERMISSION 2D	1700 S CEDAR ST	6/18/2024	P7
C	THEFT 2D FROM BUILDING	300 W 8TH AVE	6/18/2024	
C	THEFT 2D FROM MOTOR VEHICLE	1100 W 9TH AVE	6/21/2024	P7
C	THEFT 3D ALL OTHER	1600 W 6TH AVE	6/19/2024	
C	THEFT 3D FROM MOTOR VEHICLE	1700 S MAPLE BLVD	6/22/2024	P7
C	THEFT 3D VEHICLE PARTS AND ACCESSORIES	1200 W 5TH AVE	6/21/2024	P7
C	THEFT OF MOTOR VEHICLE	700 S BERNARD ST	6/18/2024	P7
<u>SPC7CS</u>				
C	THEFT 3D ALL OTHER	1000 E THURSTON AVE	6/19/2024	P7
<u>SPC7GT</u>				
C	RESIDENTIAL BURGLARY	3600 W GRANDVIEW AVE	6/18/2024	P7
<u>SPC7LC</u>				
C	THEFT 3D FROM MOTOR VEHICLE	E MEADOW LANE RD / S ROSCOE CT	6/19/2024	P7
C	THEFT OF MOTOR VEHICLE	E MEADOW LANE RD / S ROSCOE CT	6/19/2024	P7
<u>SPC7WH</u>				
C	RAPE 1D		6/18/2024	P7
C	THEFT 3D FROM MOTOR VEHICLE	2800 W 7TH AVE	6/20/2024	P7
C	THEFT 3D FROM MOTOR VEHICLE	3100 W WOODLAND BLVD	6/21/2024	P7
C	THEFT OF A FIREARM FROM MOTOR VEHICLE	3100 W WOODLAND BLVD	6/21/2024	P7
<u>SPC7WP</u>				
C	THEFT 3D FROM MOTOR VEHICLE	1600 S WINDSOR DR	6/20/2024	P7
C	THEFT 3D VEHICLE PARTS AND ACCESSORIES	9000 W US 2 HWY	6/17/2024	P7

SPOKANE POLICE DEPARTMENT

Downtown Precinct

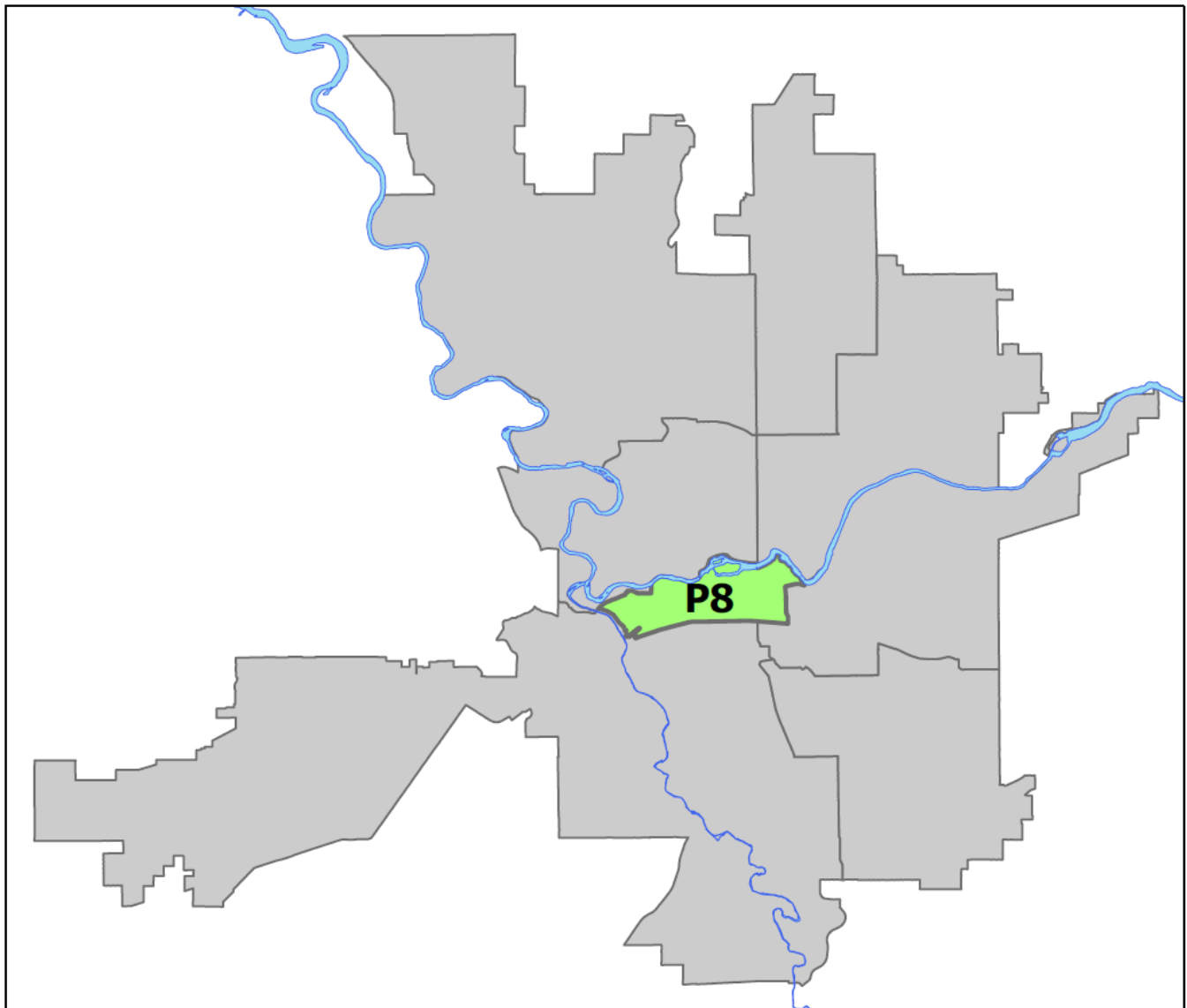
DAVID Sector



PSA Commander

Captain Steve Wohl

Downtown District (P8)



POLICE SUMMARY - Ending: Saturday, June 22, 2024

DOWNTOWN PRECINCT (P8) DAVID SECTOR



Preliminary IBR Counts

NIBRS Categories (Part 1 Selected)		7 Day Comparison			28 Day Comparison			YTD Comparison		
		Current	Prior	Percent	Current	Prior	Percent	Current	Prior	Percent
Violent	Criminal Homicide	0	0		0	0		0	0	
	Rape	1	2	-50.00%	3	1	200.00%	15	15	0.00%
	Robbery - Commercial	0	0		1	1	0.00%	6	9	-33.33%
	Robbery - Person	2	3	-33.33%	6	2	200.00%	38	36	5.56%
	Aggravated Assault - Non DV	4	4	0.00%	11	10	10.00%	61	76	-19.74%
	Aggravated Assault - DV	0	0		0	1	-100.00%	15	19	-21.05%
Violent Total:		7	9	-22.22%	21	15	40.00%	135	155	-12.90%
Property	Burglary - Residential	0	1	-100.00%	3	1	200.00%	18	22	-18.18%
	Burglary Garage	0	0		1	0		1	15	-93.33%
	Burglary Commercial	1	1	0.00%	4	6	-33.33%	36	43	-16.28%
	Larceny	15	18	-16.67%	84	86	-2.33%	527	636	-17.14%
	Vehicle Theft	1	2	-50.00%	10	7	42.86%	65	73	-10.96%
	Arson	2	1	100.00%	3	1	200.00%	10	12	-16.67%
Property Total:		19	23	-17.39%	105	101	3.96%	657	801	-17.98%
Preliminary Part 1 Crime Totals:		26	32	-18.75%	126	116	8.62%	792	956	-17.15%
Current 7 Day Period:		6/16/2024 - 6/22/2024			Prior 7 Day Period:		6/9/2024 - 6/15/2024			
Current 28 Day Period:		5/26/2024 - 6/22/2024			Prior 28 Day Period:		4/28/2024 - 5/25/2024			
Current YTD Day Period:		1/1/2024 - 6/22/2024			Prior YTD Period:		1/1/2023 - 6/22/2023			

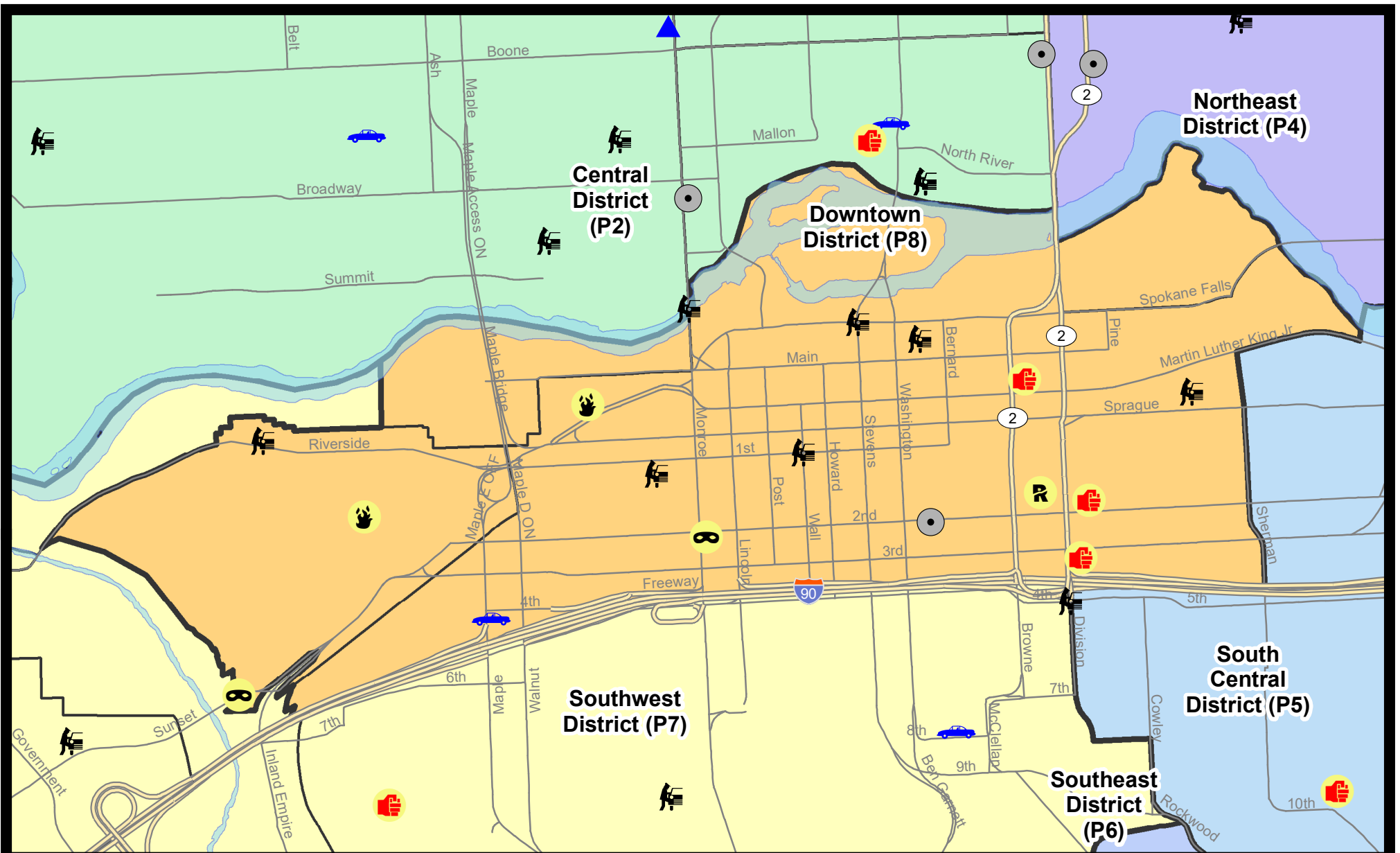
Prepared by SPD Crime Analysis Office - Monday, June 24, 2024

NOTE: SPD moved from UCR to the NIBRS reporting standard on 10/4/16 following the transition to a new RMS System. [Numbers on CompStat reports prior to this date should not be used as a comparison to those on this report.](#) Additional info on these reporting standards can be found on the FBI website: <https://ucr.fbi.gov/nibrs-overview>

This chart represents Preliminary counts of selected crime categories from Police Case Reports. Full statistical analysis to determine the confidence level of this data has not been performed. The % change columns on the preliminary counts differ from the percentage change on the NIBRS crime report, sometimes significantly. The CompStat report is designed for operational use and includes only selected NIBRS categories and coding less complex than full NIBRS rules. Official statistics for these and other NIBRS categories can be found on WASPC & FBI websites once available.



Note: On 1/8/23 boundary changes incorporated portions of P7 into the Downtown Precinct (SPD8BA and SPD8PV); Consequently activity in P8 will appear higher if compared to printed CompStat reports prior to 1/8/23



City of Spokane
Downtown District (P8)
Selected
Crime Types
2024-06-16 to 2024-06-22

Prepared By:
Crime Analysis Unit
Spokane Police Department

Legend


NIBRS Events

-  Criminal Homicide
-  Rape
-  Robbery Commercial
-  Robbery Person
-  Aggravated Assault
-  Burglary Residential
-  Burglary Garage
-  Burglary Commercial
-  Vehicle Prowling
-  Vehicle Theft
-  Arson

*Cases Represent LERMS Crime Codes
 Points may indicate multiple events
 Note: Veh Prowl is only Larceny category displayed*



*For Additional Information on Incidents
 pertaining to an Area, Trend, or Pattern
 Contact Information Analysis*



THIS IS NOT A LEGAL DOCUMENT:
The information shown on this map is compiled from various sources and is subject to constant revision. Information shown on this map should not be used to determine the location of facilities in relationship to property lines, section lines, streets, etc.

Sunday - Saturday

6/16/2024 TO 6/22/2024

SW - Downtown District (P8)



<u>A/C</u>	<u>Offense Statute</u>	<u>Address</u>	<u>Reported Date</u>	<u>Dist</u>
<u>SPD8BA</u>				
C	ARSON 2D	1900 W PACIFIC AVE	6/22/2024	P8
C	ROBBERY 1D PERSON	W SUNSET BLVD / S COEUR D ALENE ST	6/22/2024	P8
C	THEFT 2D FROM MOTOR VEHICLE	2100 W RIVERSIDE AVE	6/22/2024	P8
<u>SPD8EC</u>				
C	ASSAULT 2D	100 S DIVISION ST	6/16/2024	P8
C	ASSAULT 3D WEAPON OR NEGLIGENT INJURY	100 S DIVISION ST	6/19/2024	P8
C	HARASSMENT WEAPON INVOLVED	0 E 3RD AVE	6/18/2024	P8
C	THEFT 3D FROM MOTOR VEHICLE	0 N GRANT ST	6/21/2024	P8
<u>SPD8RS</u>				
C	ARSON 2D	1200 W RIVERSIDE AVE	6/22/2024	P8
C	ASSAULT 2D	0 W RIVERSIDE AVE	6/16/2024	P8
C	BURGLARY 2D COMMERCIAL	300 W 2ND AVE	6/19/2024	P8
C	RAPE 3D		6/21/2024	P8
C	ROBBERY 1D PERSON	900 W 2ND AVE	6/19/2024	P8
C	THEFT 2D ALL OTHER	100 S WASHINGTON ST	6/20/2024	P8
C	THEFT 3D FROM BUILDING	500 W SPRAGUE AVE	6/17/2024	P8
C	THEFT 3D FROM MOTOR VEHICLE	300 W SPOKANE FALLS BLVD	6/19/2024	P8
C	THEFT 3D FROM MOTOR VEHICLE	S WALL ST / W 1ST AVE	6/21/2024	P8
C	THEFT 3D FROM MOTOR VEHICLE	300 N MONROE ST	6/21/2024	P8
A	THEFT 3D FROM MOTOR VEHICLE	100 S MADISON ST	6/21/2024	P8
C	THEFT 3D FROM MOTOR VEHICLE	N STEVENS ST / W SPOKANE FALLS BLVD	6/22/2024	P8
C	THEFT 3D SHOPLIFTING	800 W MAIN AVE	6/16/2024	P8
C	THEFT 3D SHOPLIFTING	800 W 2ND AVE	6/19/2024	P8
C	THEFT 3D SHOPLIFTING	800 W 2ND AVE	6/19/2024	P8
C	THEFT 3D SHOPLIFTING	800 W 2ND AVE	6/19/2024	P8
C	THEFT 3D SHOPLIFTING	800 W 2ND AVE	6/19/2024	P8
C	THEFT 3D VEHICLE PARTS AND ACCESSORIES	W 1ST AVE / S MADISON ST	6/17/2024	P8
C	THEFT OF MOTOR VEHICLE	400 S MAPLE ST	6/20/2024	P8



Other Jurisdiction or Unk District

Preliminary IBR Counts

NIBRS Categories (Part 1 Selected)		7 Day Comparison			28 Day Comparison			YTD Comparison		
		Current	Prior	Percent	Current	Prior	Percent	Current	Prior	Percent
Violent	Criminal Homicide	0	0		0	0		0	0	
	Rape	1	0		1	0		1	5	-80.00%
	Robbery - Commercial	0	0		0	0		0	0	
	Robbery - Person	0	1	-100.00%	1	0		1	1	0.00%
	Aggravated Assault - Non DV	0	0		0	0		2	0	
	Aggravated Assault - DV	0	0		0	0		0	0	
Violent Total:		1	1	0.00%	2	0		4	6	-33.33%
Property	Burglary - Residential	0	0		0	0		0	0	
	Burglary Garage	0	0		0	0		0	0	
	Burglary Commercial	0	0		0	0		0	1	-100.00%
	Larceny	0	0		0	1	-100.00%	10	13	-23.08%
	Vehicle Theft	0	0		1	0		4	0	
	Arson	0	0		0	0		0	0	
Property Total:		0	0		1	1	0.00%	14	14	0.00%
Preliminary Part 1 Crime Totals:		1	1	0.00%	3	1	200.00%	18	20	-10.00%
Current 7 Day Period:		6/16/2024 - 6/22/2024			Prior 7 Day Period:		6/9/2024 - 6/15/2024			
Current 28 Day Period:		5/26/2024 - 6/22/2024			Prior 28 Day Period:		4/28/2024 - 5/25/2024			
Current YTD Day Period:		1/1/2024 - 6/22/2024			Prior YTD Period:		1/1/2023 - 6/22/2023			

Prepared by SPD Crime Analysis Office - Monday, June 24, 2024

NOTE: SPD moved from UCR to the NIBRS reporting standard on 10/4/16 following the transition to a new RMS System. [Numbers on CompStat reports prior to this date should not be used as a comparison to those on this report.](#) Additional info on these reporting standards can be found on the FBI website: <https://ucr.fbi.gov/nibrs-overview>

This chart represents Preliminary counts of selected crime categories from Police Case Reports. Full statistical analysis to determine the confidence level of this data has not been performed. The % change columns on the preliminary counts differ from the percentage change on the NIBRS crime report, sometimes significantly. The CompStat report is designed for operational use and includes only selected NIBRS categories and coding less complex than full NIBRS rules. Official statistics for these and other NIBRS categories can be found on WASPC & FBI websites once available.

Sunday - Saturday

6/16/2024 TO 6/22/2024

Other Jurisdiction/Unk District



A/C **Offense Statute**

Address

Reported Date

Dist

C RAPE OF A CHILD 1D ORAL/ANAL OR SAME SEX

6/18/2024

Oth