

SPOKANE POLICE DEPARTMENT

PRELIMINARY CITYWIDE **IBR** CRIME REPORT



Preliminary IBR Counts

CHIEF OF POLICE

Justin Lundgren

Period Ending: Saturday, June 15, 2024

NIBRS Categories (Part 1 Selected)		7 Day Comparison			28 Day Comparison			YTD Comparison		
		Current	Prior	Percent	Current	Prior	Percent	Current	Prior	Percent
Violent	Criminal Homicide	0	1	-100.00%	2	0		7	9	-22.22%
	Rape	5	5	0.00%	21	18	16.67%	93	114	-18.42%
	Robbery - Commercial	1	1	0.00%	3	8	-62.50%	46	45	2.22%
	Robbery - Person	7	3	133.33%	16	24	-33.33%	106	107	-0.93%
	Aggravated Assault - Non DV	13	13	0.00%	38	42	-9.52%	236	263	-10.27%
	Aggravated Assault - DV	10	8	25.00%	30	22	36.36%	163	169	-3.55%
Violent Total:		36	31	16.13%	110	114	-3.51%	651	707	-7.92%
Property	Burglary - Residential	6	10	-40.00%	41	46	-10.87%	284	401	-29.18%
	Burglary Garage	7	11	-36.36%	36	31	16.13%	158	244	-35.25%
	Burglary Commercial	5	11	-54.55%	35	37	-5.41%	220	269	-18.22%
	Larceny	145	156	-7.05%	618	615	0.49%	3706	4253	-12.86%
	Vehicle Theft	26	23	13.04%	101	113	-10.62%	583	722	-19.25%
	Arson	4	2	100.00%	8	9	-11.11%	51	41	24.39%
Property Total:		193	213	-9.39%	839	851	-1.41%	5002	5930	-15.65%
Preliminary Part 1 Crime Totals:		229	244	-6.15%	949	965	-1.66%	5653	6637	-14.83%
Current 7 Day Period:		6/9/2024 - 6/15/2024			Prior 7 Day Period:		6/2/2024 - 6/8/2024			
Current 28 Day Period:		5/19/2024 - 6/15/2024			Prior 28 Day Period:		4/21/2024 - 5/18/2024			
Current YTD Day Period:		1/1/2024 - 6/15/2024			Prior YTD Period:		1/1/2023 - 6/15/2023			

Prepared by SPD Crime Analysis Office - Monday, June 17, 2024

NOTE: SPD moved from UCR to the NIBRS reporting standard on 10/4/16 following the transition to a new RMS System. [Numbers on CompStat reports prior to this date should not be used as a comparison to those on this report.](#) Additional info on these reporting standards can be found on the FBI website: <https://ucr.fbi.gov/nibrs-overview>

This chart represents Preliminary counts of selected crime categories from Police Case Reports. Full statistical analysis to determine the confidence level of this data has not been performed. The % change columns on the preliminary counts differ from the percentage change on the NIBRS crime report, sometimes significantly. The CompStat report is designed for operational use and includes only selected NIBRS categories and coding less complex than full NIBRS rules. Official statistics for these and other NIBRS categories can be found on WASPC & FBI websites once available.



SPOKANE POLICE DEPARTMENT

Northwest Precinct

ADAM Sector



PSA Commander

Captain Tom Hendren

Northwest District (P1)

Central District (P2)



POLICE SUMMARY - Ending: Saturday, June 15, 2024

NORTHWEST PRECINCT (P1, P2) ADAM SECTOR



Preliminary IBR Counts

NIBRS Categories (Part 1 Selected)		7 Day Comparison			28 Day Comparison			YTD Comparison		
		Current	Prior	Percent	Current	Prior	Percent	Current	Prior	Percent
Violent	Criminal Homicide	0	0		1	0		2	2	0.00%
	Rape	0	2	-100.00%	4	7	-42.86%	29	25	16.00%
	Robbery - Commercial	0	0		0	2	-100.00%	8	4	100.00%
	Robbery - Person	1	0		2	5	-60.00%	16	20	-20.00%
	Aggravated Assault - Non DV	3	2	50.00%	8	9	-11.11%	43	48	-10.42%
	Aggravated Assault - DV	3	2	50.00%	7	5	40.00%	49	45	8.89%
Violent Total:		7	6	16.67%	22	28	-21.43%	147	144	2.08%
Property	Burglary - Residential	1	4	-75.00%	11	17	-35.29%	91	123	-26.02%
	Burglary Garage	4	4	0.00%	14	9	55.56%	45	79	-43.04%
	Burglary Commercial	2	4	-50.00%	9	8	12.50%	52	62	-16.13%
	Larceny	44	48	-8.33%	176	164	7.32%	1031	911	13.17%
	Vehicle Theft	7	8	-12.50%	27	35	-22.86%	158	182	-13.19%
	Arson	0	0		1	3	-66.67%	16	10	60.00%
Property Total:		58	68	-14.71%	238	236	0.85%	1393	1367	1.90%
Preliminary Part 1 Crime Totals:		65	74	-12.16%	260	264	-1.52%	1540	1511	1.92%
Current 7 Day Period:		6/9/2024 - 6/15/2024			Prior 7 Day Period:		6/2/2024 - 6/8/2024			
Current 28 Day Period:		5/19/2024 - 6/15/2024			Prior 28 Day Period:		4/21/2024 - 5/18/2024			
Current YTD Day Period:		1/1/2024 - 6/15/2024			Prior YTD Period:		1/1/2023 - 6/15/2023			

Prepared by SPD Crime Analysis Office - Monday, June 17, 2024

NOTE: SPD moved from UCR to the NIBRS reporting standard on 10/4/16 following the transition to a new RMS System. [Numbers on CompStat reports prior to this date should not be used as a comparison to those on this report.](#) Additional info on these reporting standards can be found on the FBI website: <https://ucr.fbi.gov/nibrs-overview>

This chart represents Preliminary counts of selected crime categories from Police Case Reports. Full statistical analysis to determine the confidence level of this data has not been performed. The % change columns on the preliminary counts differ from the percentage change on the NIBRS crime report, sometimes significantly. The CompStat report is designed for operational use and includes only selected NIBRS categories and coding less complex than full NIBRS rules. Official statistics for these and other NIBRS categories can be found on WASPC & FBI websites once available.



Note: On 1/8/23 boundary changes were implemented dividing the North Precinct into two (NW and NE). The Northwest Precinct ADAM Sector consists of P1 and P2; Consequently this page did not exist on printed CompStat reports prior to 1/8/23

POLICE SUMMARY - Ending: Saturday, June 15, 2024



NW - Northwest District (P1)

Preliminary IBR Counts

NIBRS Categories (Part 1 Selected)		7 Day Comparison			28 Day Comparison			YTD Comparison		
		Current	Prior	Percent	Current	Prior	Percent	Current	Prior	Percent
Violent	Criminal Homicide	0	0		1	0		2	0	
	Rape	0	1	-100.00%	2	5	-60.00%	20	11	81.82%
	Robbery - Commercial	0	0		0	1	-100.00%	3	0	
	Robbery - Person	0	0		1	1	0.00%	5	10	-50.00%
	Aggravated Assault - Non DV	0	2	-100.00%	5	4	25.00%	20	22	-9.09%
	Aggravated Assault - DV	1	1	0.00%	3	3	0.00%	23	23	0.00%
Violent Total:		1	4	-75.00%	12	14	-14.29%	73	66	10.61%
Property	Burglary - Residential	0	3	-100.00%	5	9	-44.44%	42	66	-36.36%
	Burglary Garage	3	3	0.00%	8	6	33.33%	28	49	-42.86%
	Burglary Commercial	1	1	0.00%	5	2	150.00%	23	15	53.33%
	Larceny	23	23	0.00%	93	80	16.25%	481	445	8.09%
	Vehicle Theft	3	3	0.00%	10	19	-47.37%	62	66	-6.06%
	Arson	0	0		1	0		2	3	-33.33%
Property Total:		30	33	-9.09%	122	116	5.17%	638	644	-0.93%
Preliminary Part 1 Crime Totals:		31	37	-16.22%	134	130	3.08%	711	710	0.14%
Current 7 Day Period:		6/9/2024 - 6/15/2024			Prior 7 Day Period:		6/2/2024 - 6/8/2024			
Current 28 Day Period:		5/19/2024 - 6/15/2024			Prior 28 Day Period:		4/21/2024 - 5/18/2024			
Current YTD Day Period:		1/1/2024 - 6/15/2024			Prior YTD Period:		1/1/2023 - 6/15/2023			

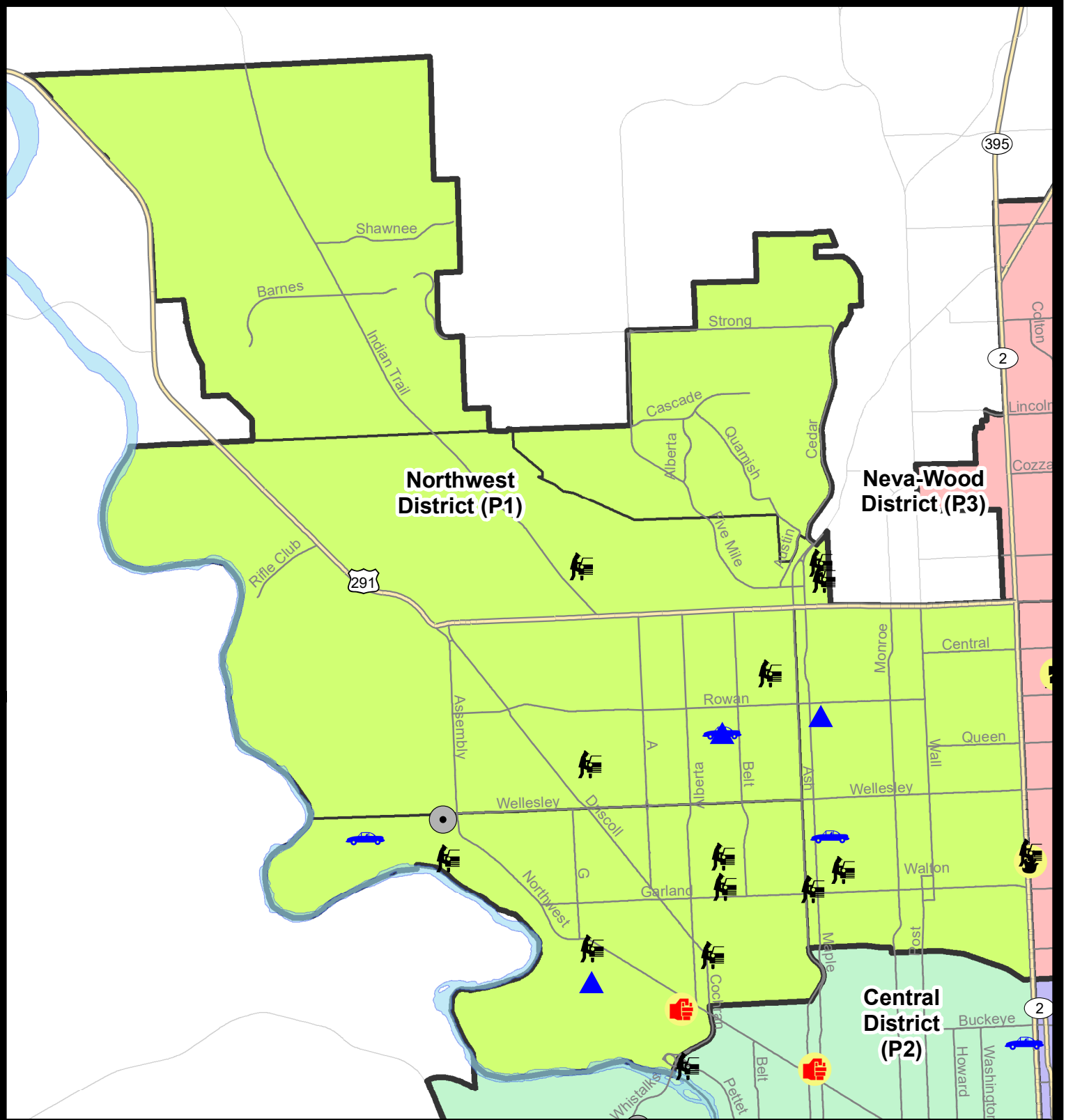
Prepared by SPD Crime Analysis Office - Monday, June 17, 2024

NOTE: SPD moved from UCR to the NIBRS reporting standard on 10/4/16 following the transition to a new RMS System. [Numbers on CompStat reports prior to this date should not be used as a comparison to those on this report.](#) Additional info on these reporting standards can be found on the FBI website: <https://ucr.fbi.gov/nibrs-overview>

This chart represents Preliminary counts of selected crime categories from Police Case Reports. Full statistical analysis to determine the confidence level of this data has not been performed. The % change columns on the preliminary counts differ from the percentage change on the NIBRS crime report, sometimes significantly. The CompStat report is designed for operational use and includes only selected NIBRS categories and coding less complex than full NIBRS rules. Official statistics for these and other NIBRS categories can be found on WASPC & FBI websites once available.



Note: On 1/8/23 a boundary change to P1 added a portion of the prior area to P2 (SPA2EG); Consequently activity in P1 will appear a bit lower if compared to printed CompStat reports prior to 1/8/23



City of Spokane

Northwest District (P1)

Selected Crime Codes

2024-06-09 to 2024-06-15

Prepared By:
Crime Analysis Unit
Spokane Police Department

Legend

NIBRS Events



Criminal Homicide



Rape



Robbery Commercial



Robbery Person



Aggravated Assault



Burglary Residential



Burglary Garage



Burglary Commercial



Vehicle Prowling



Vehicle Theft



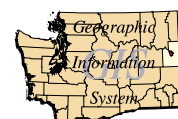
Arson



Cases Represent LERMS Crime Codes
Points may indicate multiple events
Note: Veh Prowl is only Larceny displayed

For Additional Information on
Incidents pertaining to an
Area, Trend, or Pattern
Contact Information Analysis

0 0.25 0.5 1 Miles



THIS IS NOT A LEGAL DOCUMENT:
The information shown on this map is compiled
from various sources and is subject to constant
revision. Information shown on this map should
not be used to determine the location of facilities
in relationship to property lines, section lines,
streets, etc.

Sunday - Saturday

NW - Northwest District (P1)

6/9/2024 TO 6/15/2024



<u>A/C</u>	<u>Offense Statute</u>	<u>Address</u>	<u>Reported Date</u>	<u>Dist</u>
A	THEFT 3D FROM MOTOR VEHICLE	W AUGUSTA AVE	6/15/2024	P1
<u>SPA1AD</u>				
C	ASSAULT 2D	2700 W FAIRVIEW AVE	6/13/2024	P1
C	BURGLARY 2D COMMERCIAL	4500 W WELLESLEY AVE	6/11/2024	P1
C	BURGLARY 2D GARAGE	3200 N WELLINGTON PL	6/11/2024	P1
C	THEFT 2D FROM BUILDING	2200 W GORDON AVE	6/14/2024	P1
C	THEFT 2D FROM MOTOR VEHICLE	2400 W COURTLAND AVE	6/9/2024	P1
C	THEFT 2D FROM MOTOR VEHICLE	4400 N AUBREY L WHITE PKWY	6/13/2024	P1
C	THEFT 2D FROM MOTOR VEHICLE	2300 W ROCKWELL AVE	6/14/2024	P1
C	THEFT 3D ALL OTHER	4000 N OAK ST	6/11/2024	P1
C	THEFT 3D ALL OTHER	4000 N OAK ST	6/11/2024	P1
C	THEFT 3D ALL OTHER	2500 W PROVIDENCE AVE	6/12/2024	P1
C	THEFT 3D FROM MOTOR VEHICLE	3400 W GLASS AVE	6/13/2024	P1
C	THEFT 3D FROM MOTOR VEHICLE	2300 W WALTON AVE	6/14/2024	P1
C	THEFT 3D VEHICLE PARTS AND ACCESSORIES	4400 N AUBREY L WHITE PKWY	6/13/2024	P1
C	THEFT OF MOTOR VEHICLE	5100 W PRINCETON PL	6/10/2024	P1
<u>SPA1BS</u>				
C	THEFT 1D FROM MOTOR VEHICLE	6600 N CEDAR ST	6/14/2024	P1
C	THEFT 2D FROM MOTOR VEHICLE	6500 N CEDAR RD	6/13/2024	P1
C	THEFT 3D FROM MOTOR VEHICLE	3300 W BRUCE AVE	6/14/2024	P1
C	THEFT 3D VEHICLE PARTS AND ACCESSORIES	3300 W BRUCE AVE	6/14/2024	P1
<u>SPA1FM</u>				
C	THEFT 2D VEHICLE PARTS AND ACCESSORIES	W SUMMERHILL CT / N MAPLE LN	6/13/2024	P1
<u>SPA1IT</u>				
C	MAIL THEFT	5400 W BARNES RD	6/12/2024	P1
C	THEFT 3D VEHICLE PARTS AND ACCESSORIES	9700 N ARROWHEAD RD	6/10/2024	P1
<u>SPA1NH</u>				
C	BURGLARY 2D GARAGE	5300 N WALNUT ST	6/11/2024	P1
C	THEFT 3D ALL OTHER	4900 N CALISPEL ST	6/10/2024	P1
C	THEFT 3D FROM MOTOR VEHICLE	3900 N MAPLE ST	6/10/2024	P1
A	THEFT 3D FROM MOTOR VEHICLE	4000 N CEDAR ST	6/14/2024	P1
A	THEFT OF MOTOR VEHICLE	4300 N WALNUT ST	6/14/2024	P1
<u>SPA1NW</u>				
C	BURGLARY 2D GARAGE	2300 W EVERETT AVE	6/11/2024	P1
C	THEFT 2D FROM MOTOR VEHICLE	5700 N ELM ST	6/14/2024	P1
C	THEFT 3D FROM MOTOR VEHICLE	5000 N FAIRMOUNT PL	6/13/2024	P1

For protection of victim privacy, the entire address on sexual assault crimes has been redacted.

<u>A/C</u>	<u>Offense Statute</u>	<u>Address</u>	<u>Reported Date</u>	<u>Dist</u>
C	THEFT OF MOTOR VEHICLE	2300 W EVERETT AVE	6/11/2024	P1

POLICE SUMMARY - Ending: Saturday, June 15, 2024



NW - North Central District (P2)

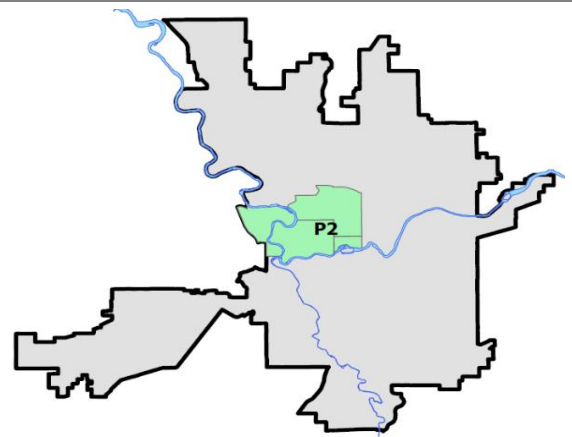
Preliminary IBR Counts

NIBRS Categories (Part 1 Selected)		7 Day Comparison			28 Day Comparison			YTD Comparison		
		Current	Prior	Percent	Current	Prior	Percent	Current	Prior	Percent
Violent	Criminal Homicide	0	0		0	0		0	2	-100.00%
	Rape	0	1	-100.00%	2	2	0.00%	9	14	-35.71%
	Robbery - Commercial	0	0		0	1	-100.00%	5	4	25.00%
	Robbery - Person	1	0		1	4	-75.00%	11	10	10.00%
	Aggravated Assault - Non DV	3	0		3	5	-40.00%	23	26	-11.54%
	Aggravated Assault - DV	2	1	100.00%	4	2	100.00%	26	22	18.18%
Violent Total:		6	2	200.00%	10	14	-28.57%	74	78	-5.13%
Property	Burglary - Residential	1	1	0.00%	6	8	-25.00%	49	57	-14.04%
	Burglary Garage	1	1	0.00%	6	3	100.00%	17	30	-43.33%
	Burglary Commercial	1	3	-66.67%	4	6	-33.33%	29	47	-38.30%
	Larceny	21	25	-16.00%	83	84	-1.19%	550	466	18.03%
	Vehicle Theft	4	5	-20.00%	17	16	6.25%	96	116	-17.24%
	Arson	0	0		0	3	-100.00%	14	7	100.00%
Property Total:		28	35	-20.00%	116	120	-3.33%	755	723	4.43%
Preliminary Part 1 Crime Totals:		34	37	-8.11%	126	134	-5.97%	829	801	3.50%
Current 7 Day Period:		6/9/2024 - 6/15/2024			Prior 7 Day Period:		6/2/2024 - 6/8/2024			
Current 28 Day Period:		5/19/2024 - 6/15/2024			Prior 28 Day Period:		4/21/2024 - 5/18/2024			
Current YTD Day Period:		1/1/2024 - 6/15/2024			Prior YTD Period:		1/1/2023 - 6/15/2023			


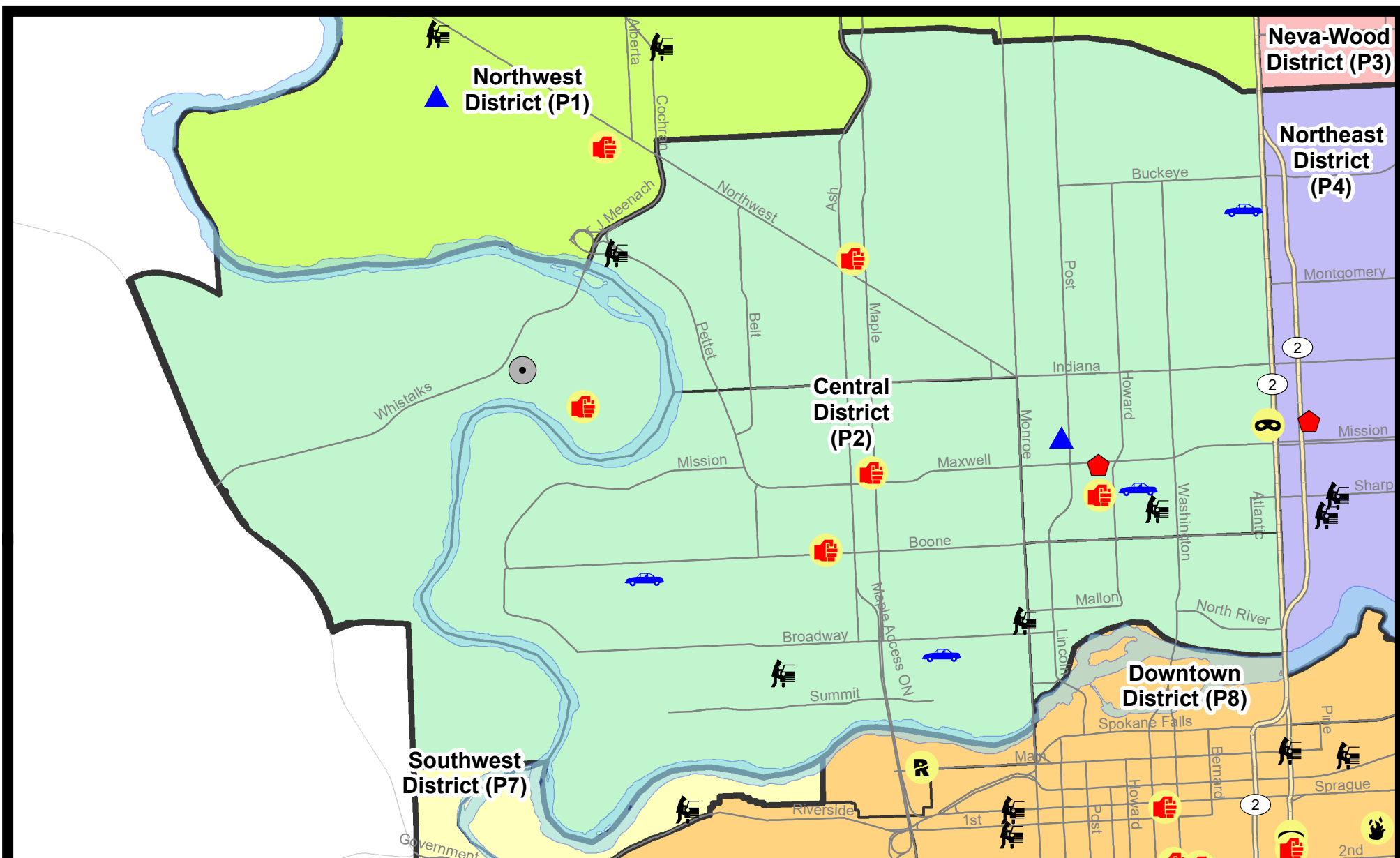
Prepared by SPD Crime Analysis Office - Monday, June 17, 2024

NOTE: SPD moved from UCR to the NIBRS reporting standard on 10/4/16 following the transition to a new RMS System. [Numbers on CompStat reports prior to this date should not be used as a comparison to those on this report.](#) Additional info on these reporting standards can be found on the FBI website: <https://ucr.fbi.gov/nibrs-overview>

This chart represents Preliminary counts of selected crime categories from Police Case Reports. Full statistical analysis to determine the confidence level of this data has not been performed. The % change columns on the preliminary counts differ from the percentage change on the NIBRS crime report, sometimes significantly. The CompStat report is designed for operational use and includes only selected NIBRS categories and coding less complex than full NIBRS rules. Official statistics for these and other NIBRS categories can be found on WASPC & FBI websites once available.



Note: On 1/8/23 a boundary change to P2 added a portion of the P1 area into P2 (SPA2EG); Consequently activity in P2 will appear a bit higher if compared to printed CompStat reports prior to 1/8/23



City of Spokane
Central District (P2)
Selected
Crime Types
2024-06-09 to 2024-06-15
 Prepared By:
 Crime Analysis Unit
 Spokane Police Department

Legend

NIBRS Events



Robbery Commercial

Robbery Person

Aggravated Assault

Burglary Residential

Burglary Garage

Burglary Commercial

Vehicle Prowling

Vehicle Theft

Arson

Cases Represent LERMS Crime Codes
 Points may indicate multiple events
 Note: Veh Prowl is only Larceny category displayed



For Additional Information on Incidents
 pertaining to an Area, Trend, or Pattern
 Contact Information Analysis

0 0.2 0.4 0.6 Miles



THIS IS NOT A LEGAL DOCUMENT:
 The information shown on this map is compiled
 from various sources and is subject to constant
 revision. Information shown on this map should
 not be used to determine the location of facilities
 in relationship to property lines, section lines,
 streets, etc.

Sunday - Saturday

NW - Central District (P2)

6/9/2024 TO 6/15/2024



<u>A/C</u>	<u>Offense Statute</u>	<u>Address</u>	<u>Reported Date</u>	<u>Dist</u>
<u>SPA2EG</u>				
C	ASSAULT 1D	1600 W NORTHWEST BLVD	6/12/2024	P1
C	BURGLARY 2D GARAGE	800 W SPOFFORD AVE	6/11/2024	P1
C	IBR Purposes Only - Aggravated Assault	1300 N WALL ST	6/11/2024	P1
C	RESIDENTIAL BURGLARY	600 W MAXWELL AVE	6/9/2024	P1
A	ROBBERY 1D PERSON	1600 N DIVISION ST	6/11/2024	P1
C	THEFT 2D FROM BUILDING	400 W MANSFIELD AVE	6/12/2024	P1
C	THEFT 2D FROM MOTOR VEHICLE	2500 N PETTET DR	6/9/2024	P2
C	THEFT 3D ALL OTHER	1600 N HOWARD ST	6/11/2024	P2
C	THEFT 3D ALL OTHER	2600 N BELT ST	6/13/2024	P2
C	THEFT 3D FROM BUILDING	2200 N ASH ST	6/13/2024	P1
C	THEFT 3D FROM MOTOR VEHICLE	N STEVENS ST / W SHARP AVE	6/15/2024	P1
C	THEFT 3D SHOPLIFTING	1600 W NORTHWEST BLVD	6/15/2024	P1
C	THEFT 3D SHOPLIFTING	1600 W NORTHWEST BLVD	6/11/2024	
C	THEFT 3D VEHICLE PARTS AND ACCESSORIES	900 W MANSFIELD AVE	6/14/2024	P1
C	THEFT OF A FIREARM ALL OTHER LOCATIONS	600 W MAXWELL AVE	6/11/2024	P1
C	THEFT OF MOTOR VEHICLE	500 W SINTO AVE	6/14/2024	P2
C	THEFT OF MOTOR VEHICLE	2500 N ATLANTIC ST	6/14/2024	P4
<u>SPA2RS</u>				
C	THEFT 3D FROM BUILDING	900 N MONROE ST	6/12/2024	P2
<u>SPA2WC</u>				
C	ASSAULT 2D	1500 N MAPLE ST	6/13/2024	P1
C	ASSAULT 2D	1800 W BOONE AVE	6/14/2024	P1
C	BURGLARY 2D FENCED AREA	2800 W GARDNER AVE	6/10/2024	P1
C	THEFT 2D ALL OTHER	1500 W DEAN AVE	6/13/2024	P1
C	THEFT 2D FROM BUILDING	2800 W GARDNER AVE	6/10/2024	P1
C	THEFT 2D FROM BUILDING	1800 N ASH ST	6/12/2024	P2
C	THEFT 3D ALL OTHER	1000 W SUMMIT PKWY	6/14/2024	P1
C	THEFT 3D ALL OTHER	2800 W GARDNER AVE	6/9/2024	
C	THEFT 3D FROM MOTOR VEHICLE	800 N MONROE ST	6/12/2024	P2
C	THEFT 3D FROM MOTOR VEHICLE	600 N CANNON ST	6/11/2024	
C	THEFT 3D SHOPLIFTING	1100 N MONROE ST	6/13/2024	
C	THEFT 3D VEHICLE PARTS AND ACCESSORIES	1900 W AUGUSTA AVE	6/14/2024	P2
C	THEFT OF MOTOR VEHICLE	1300 W COLLEGE AVE	6/11/2024	P2
C	THEFT OF MOTOR VEHICLE	2500 W GARDNER AVE	6/14/2024	P1
<u>SPA2WH</u>				
C	ASSAULT 1D	1900 N HOLY NAMES CT	6/14/2024	P1
C	BURGLARY 2D COMMERCIAL	2900 W WHISTALKS WAY	6/11/2024	P1

For protection of victim privacy, the entire address on sexual assault crimes has been redacted.

SPOKANE POLICE DEPARTMENT

Northeast Precinct

BAKER Sector

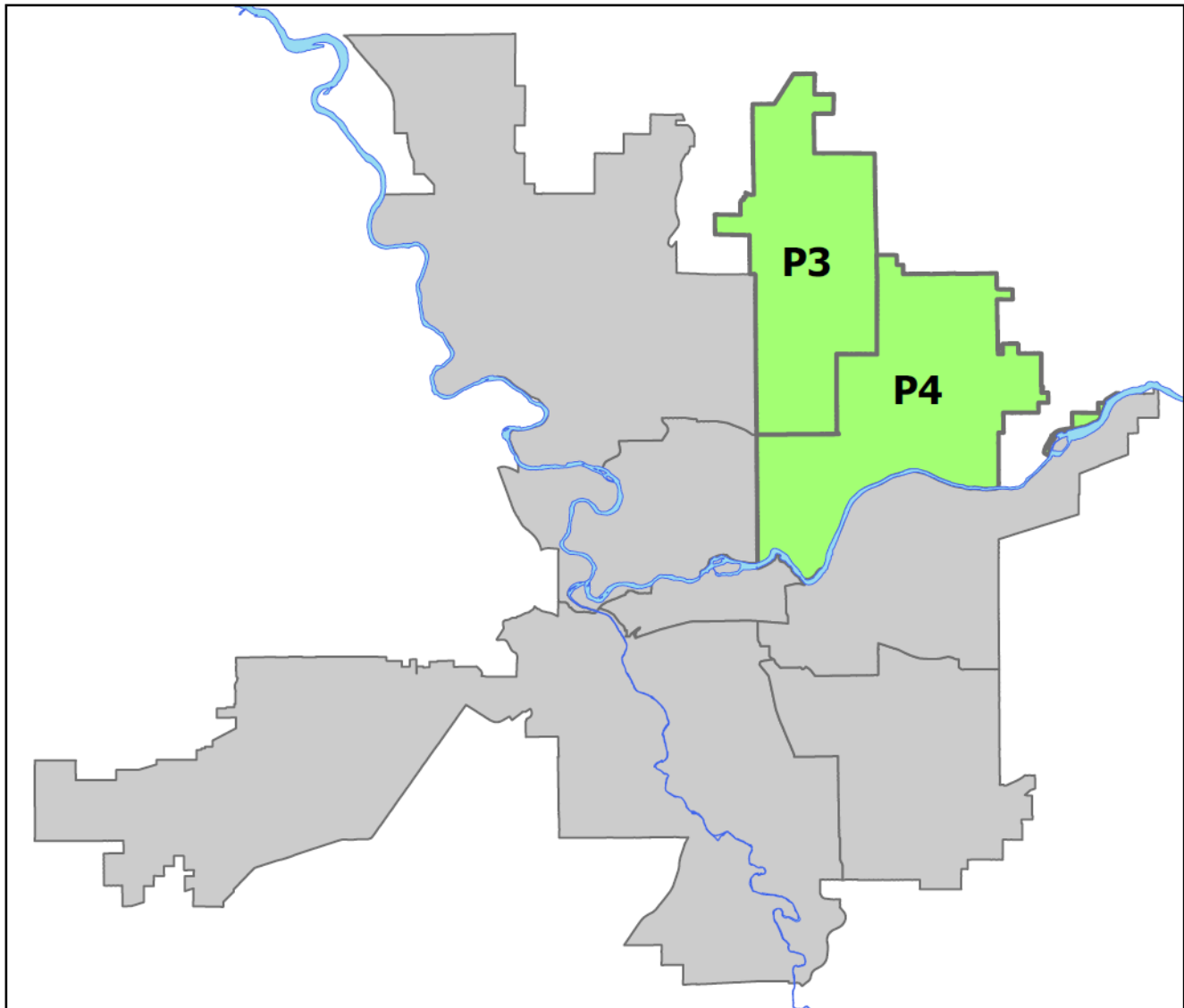


PSA Commander

Captain Shawn Kendall

NevaWood District (P3)

Northeast District (P4)



POLICE SUMMARY - Ending: Saturday, June 15, 2024

NORTHEAST PRECINCT (P3, P4) BAKER SECTOR



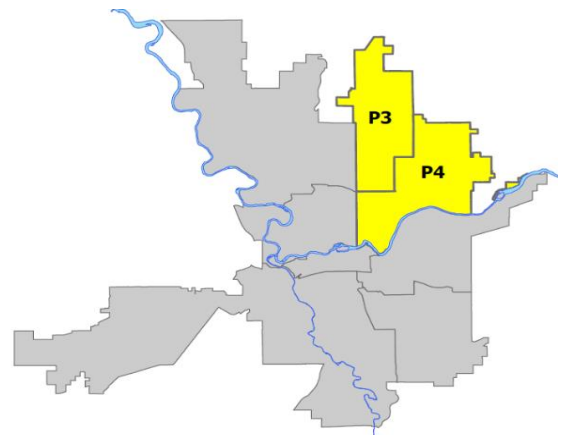
Preliminary IBR Counts

NIBRS Categories (Part 1 Selected)		7 Day Comparison			28 Day Comparison			YTD Comparison		
		Current	Prior	Percent	Current	Prior	Percent	Current	Prior	Percent
Violent	Criminal Homicide	0	0		0	0		2	3	-33.33%
	Rape	1	2	-50.00%	4	6	-33.33%	21	32	-34.38%
	Robbery - Commercial	0	0		0	3	-100.00%	19	25	-24.00%
	Robbery - Person	0	1	-100.00%	2	11	-81.82%	34	32	6.25%
	Aggravated Assault - Non DV	3	3	0.00%	9	8	12.50%	77	79	-2.53%
	Aggravated Assault - DV	4	1	300.00%	9	9	0.00%	49	68	-27.94%
Violent Total:		8	7	14.29%	24	37	-35.14%	202	239	-15.48%
Property	Burglary - Residential	2	2	0.00%	14	14	0.00%	91	180	-49.44%
	Burglary Garage	0	4	-100.00%	7	10	-30.00%	55	75	-26.67%
	Burglary Commercial	2	3	-33.33%	12	15	-20.00%	89	98	-9.18%
	Larceny	52	41	26.83%	191	238	-19.75%	1360	1682	-19.14%
	Vehicle Theft	11	10	10.00%	41	35	17.14%	221	277	-20.22%
	Arson	2	1	100.00%	4	1	300.00%	14	13	7.69%
Property Total:		69	61	13.11%	269	313	-14.06%	1830	2325	-21.29%
Preliminary Part 1 Crime Totals:		77	68	13.24%	293	350	-16.29%	2032	2564	-20.75%
Current 7 Day Period:		6/9/2024 - 6/15/2024			Prior 7 Day Period:		6/2/2024 - 6/8/2024			
Current 28 Day Period:		5/19/2024 - 6/15/2024			Prior 28 Day Period:		4/21/2024 - 5/18/2024			
Current YTD Day Period:		1/1/2024 - 6/15/2024			Prior YTD Period:		1/1/2023 - 6/15/2023			

Prepared by SPD Crime Analysis Office - Monday, June 17, 2024

NOTE: SPD moved from UCR to the NIBRS reporting standard on 10/4/16 following the transition to a new RMS System. [Numbers on CompStat reports prior to this date should not be used as a comparison to those on this report.](#) Additional info on these reporting standards can be found on the FBI website: <https://ucr.fbi.gov/nibrs-overview>

This chart represents Preliminary counts of selected crime categories from Police Case Reports. Full statistical analysis to determine the confidence level of this data has not been performed. The % change columns on the preliminary counts differ from the percentage change on the NIBRS crime report, sometimes significantly. The CompStat report is designed for operational use and includes only selected NIBRS categories and coding less complex than full NIBRS rules. Official statistics for these and other NIBRS categories can be found on WASPC & FBI websites once available.



Note: On 1/8/23 boundary changes were implemented dividing the North Precinct into two (NW and NE). The Northeast Precinct BAKER Sector consists of P3 and P4; Consequently this page did not exist on printed reports prior to 1/8/23

POLICE SUMMARY - Ending: Saturday, June 15, 2024



NE - Neva-Wood District (P3)

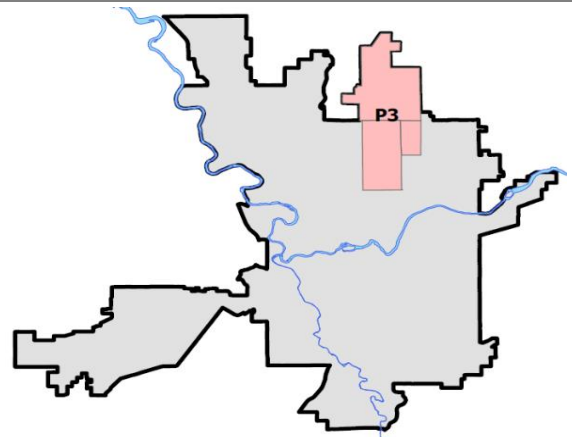
Preliminary IBR Counts

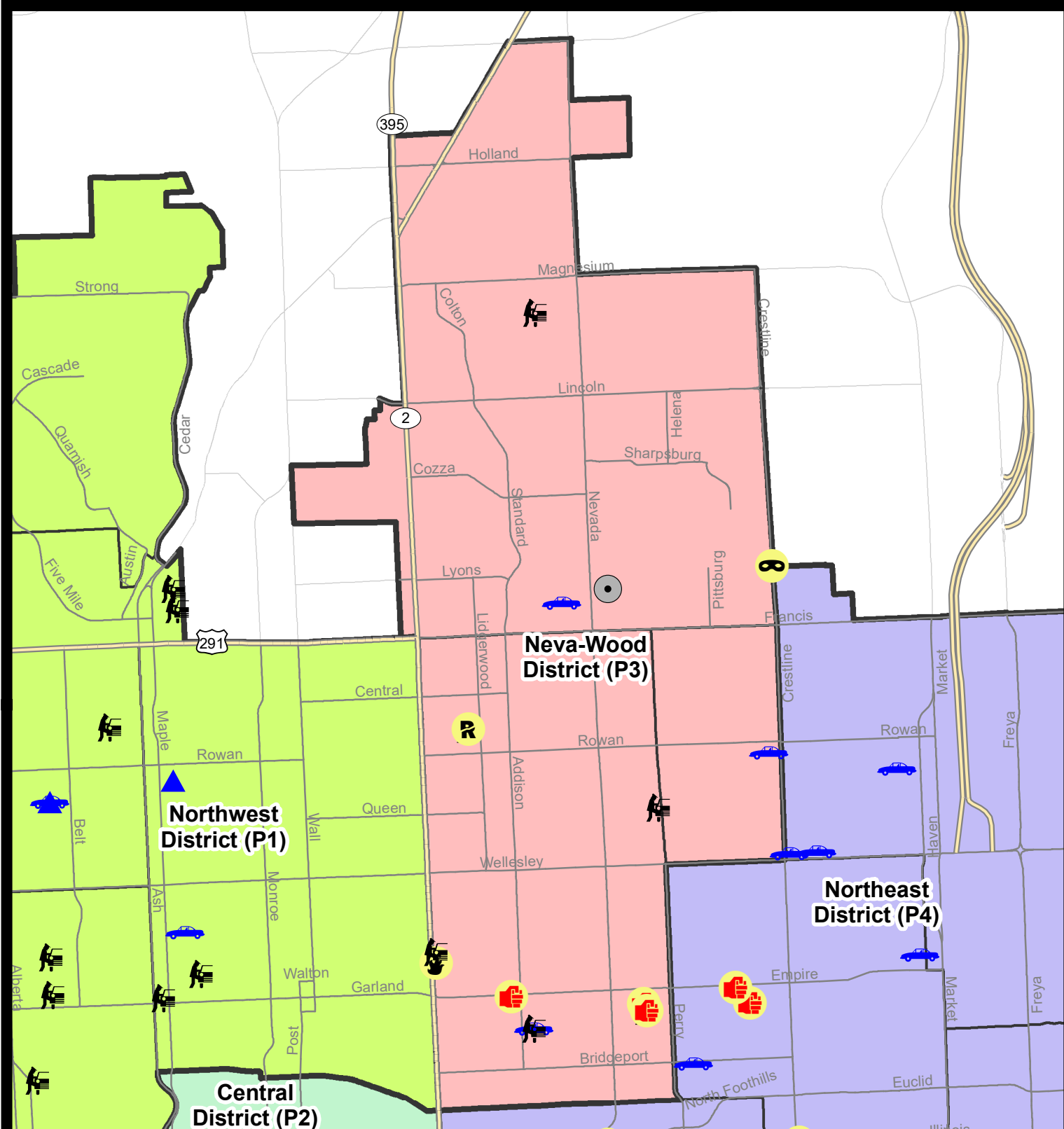
NIBRS Categories (Part 1 Selected)		7 Day Comparison			28 Day Comparison			YTD Comparison		
		Current	Prior	Percent	Current	Prior	Percent	Current	Prior	Percent
Violent	Criminal Homicide	0	0		0	0		0	1	-100.00%
	Rape	1	2	-50.00%	4	3	33.33%	13	17	-23.53%
	Robbery - Commercial	0	0		0	2	-100.00%	8	16	-50.00%
	Robbery - Person	0	0		1	8	-87.50%	19	16	18.75%
	Aggravated Assault - Non DV	2	2	0.00%	6	3	100.00%	36	31	16.13%
	Aggravated Assault - DV	1	0		4	2	100.00%	24	44	-45.45%
Violent Total:		4	4	0.00%	15	18	-16.67%	100	125	-20.00%
Property	Burglary - Residential	0	2	-100.00%	7	11	-36.36%	50	96	-47.92%
	Burglary Garage	0	1	-100.00%	4	7	-42.86%	34	47	-27.66%
	Burglary Commercial	1	1	0.00%	7	7	0.00%	46	71	-35.21%
	Larceny	28	27	3.70%	111	147	-24.49%	836	1168	-28.42%
	Vehicle Theft	3	8	-62.50%	21	20	5.00%	109	150	-27.33%
	Arson	1	1	0.00%	2	0		3	10	-70.00%
Property Total:		33	40	-17.50%	152	192	-20.83%	1078	1542	-30.09%
Preliminary Part 1 Crime Totals:		37	44	-15.91%	167	210	-20.48%	1178	1667	-29.33%
Current 7 Day Period:		6/9/2024 - 6/15/2024			Prior 7 Day Period:		6/2/2024 - 6/8/2024			
Current 28 Day Period:		5/19/2024 - 6/15/2024			Prior 28 Day Period:		4/21/2024 - 5/18/2024			
Current YTD Day Period:		1/1/2024 - 6/15/2024			Prior YTD Period:		1/1/2023 - 6/15/2023			

Prepared by SPD Crime Analysis Office - Monday, June 17, 2024

NOTE: SPD moved from UCR to the NIBRS reporting standard on 10/4/16 following the transition to a new RMS System. [Numbers on CompStat reports prior to this date should not be used as a comparison to those on this report.](#) Additional info on these reporting standards can be found on the FBI website: <https://ucr.fbi.gov/nibrs-overview>

This chart represents Preliminary counts of selected crime categories from Police Case Reports. Full statistical analysis to determine the confidence level of this data has not been performed. The % change columns on the preliminary counts differ from the percentage change on the NIBRS crime report, sometimes significantly. The CompStat report is designed for operational use and includes only selected NIBRS categories and coding less complex than full NIBRS rules. Official statistics for these and other NIBRS categories can be found on WASPC & FBI websites once available.





City of Spokane
Neva-Wood District (P3)
Selected Crime Codes
2024-06-09 to 2024-06-15
 Prepared By:
 Crime Analysis Unit
 Spokane Police Department

Legend

NIBRS Events

Criminal Homicide	Robbery Person	Burglary Commercial
Rape	Aggravated Assault	Vehicle Prowling
Robbery Commercial	Burglary Residential	Vehicle Theft
Burglary Garage	Arson	SPOKANE POLICE

*Cases Represent LERMS Crime Codes
 Points may indicate multiple events
 Note: Veh Prowl is only Larceny displayed*

For Additional Information on Incidents pertaining to an Area, Trend, or Pattern Contact Information Analysis

0 0.2 0.4 0.8 Miles

SPOKANE
 INFORMATION SYSTEM

THIS IS NOT A LEGAL DOCUMENT:
 The information shown on this map is compiled from various sources and is subject to constant revision. Information shown on this map should not be used to determine the location of facilities in relationship to property lines, section lines, streets, etc.

Sunday - Saturday

6/9/2024 TO 6/15/2024

NE - Neva-Wood District (P3)



A/C	Offense Statute	Address	Reported Date	Dist
<u>SPB3NL</u>				
C	ARSON 2D	4000 N DIVISION ST	6/10/2024	P4
C	ASSAULT 2D	1200 E KIERNAN AVE	6/15/2024	P4
C	DRIVE BY SHOOTING	1200 E PROVIDENCE AVE	6/9/2024	P4
C	DRIVE BY SHOOTING	400 E EMPIRE AVE	6/10/2024	P4
C	RAPE 1D		6/14/2024	P4
C	RETAIL THEFT WITH SPECIAL CIRCUMSTANCES 3D	5500 N DIVISION ST	6/12/2024	P4
C	THEFT 2D ALL OTHER	600 E EMPIRE AVE	6/12/2024	P3
C	THEFT 2D FROM BUILDING	700 E CROWN AVE	6/12/2024	P3
C	THEFT 2D FROM MOTOR VEHICLE	1300 E QUEEN AVE	6/10/2024	P3
C	THEFT 2D FROM MOTOR VEHICLE	5600 N LIDGERWOOD ST	6/14/2024	P4
C	THEFT 3D FROM MOTOR VEHICLE	4100 N DIVISION ST	6/9/2024	P3
A	THEFT 3D FROM MOTOR VEHICLE	500 E GORDON AVE	6/14/2024	P3
C	THEFT 3D FROM MOTOR VEHICLE	1200 E KIERNAN AVE	6/15/2024	P3
C	THEFT 3D SHOPLIFTING	4700 N DIVISION ST	6/12/2024	P4
C	THEFT 3D SHOPLIFTING	4700 N DIVISION ST	6/9/2024	
C	THEFT 3D SHOPLIFTING	5600 N DIVISION ST	6/10/2024	
C	THEFT 3D SHOPLIFTING	4700 N DIVISION ST	6/11/2024	
C	THEFT 3D SHOPLIFTING	5700 N DIVISION ST	6/12/2024	
C	THEFT 3D VEHICLE PARTS AND ACCESSORIES	3900 N DIVISION ST	6/13/2024	P3
A	THEFT OF MOTOR VEHICLE	500 E GORDON AVE	6/14/2024	P3
<u>SPB3SH</u>				
C	BURGLARY 2D COMMERCIAL	6500 N NEVADA ST	6/14/2024	P4
C	MAIL THEFT	7700 N WILDING DR	6/13/2024	P3
C	THEFT 2D ALL OTHER	1200 E LYONS AVE	6/13/2024	P3
C	THEFT 2D ALL OTHER	6700 N DIVISION ST	6/15/2024	P4
C	THEFT 2D FROM MOTOR VEHICLE	600 E VICKSBURG AVE	6/13/2024	P3
C	THEFT 3D ALL OTHER	6800 N DIVISION ST	6/12/2024	P4
C	THEFT 3D FROM BUILDING	7700 N WILDING DR	6/13/2024	P3
C	THEFT 3D SHOPLIFTING	6400 N DIVISION ST	6/9/2024	P4
C	THEFT 3D SHOPLIFTING	9200 N COLTON ST	6/15/2024	P4
C	THEFT 3D SHOPLIFTING	7700 N DIVISION ST	6/10/2024	
C	THEFT 3D SHOPLIFTING	7500 N DIVISION ST	6/12/2024	
C	THEFT 3D SHOPLIFTING	10000 N NEWPORT HWY	6/13/2024	
C	THEFT OF MOTOR VEHICLE	E HOUSTON AVE / N CINCINNATI ST	6/13/2024	P4
<u>SPB3WH</u>				
C	MAIL THEFT	1400 E JOSEPH AVE	6/10/2024	P3
C	THEFT 2D ALL OTHER	1600 E BROAD AVE	6/12/2024	P4

For protection of victim privacy, the entire address on sexual assault crimes has been redacted.

A/C	Offense Statute	Address	Reported Date	Dist
C	THEFT 3D VEHICLE PARTS AND ACCESSORIES	E FRANCIS AVE / N PERRY ST	6/10/2024	P4
C	THEFT OF MOTOR VEHICLE	5400 N MARTIN ST	6/10/2024	P4

POLICE SUMMARY - Ending: Saturday, June 15, 2024



NE - Northeast District (P4)

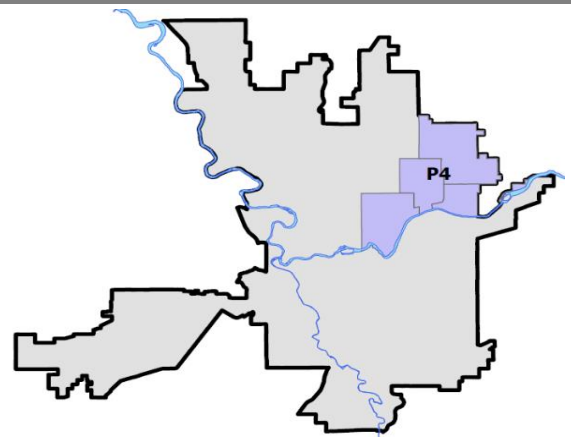
Preliminary IBR Counts

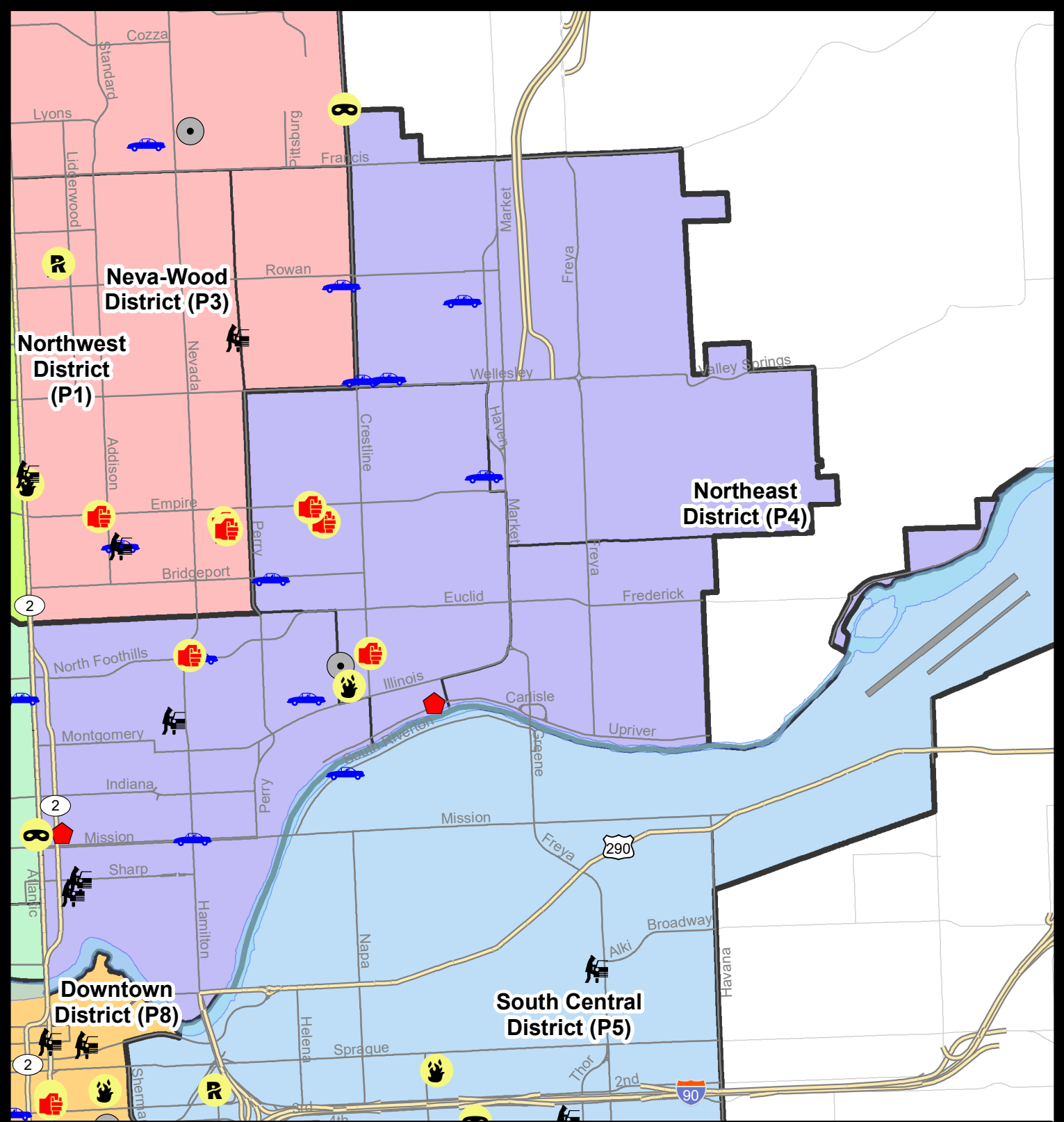
NIBRS Categories (Part 1 Selected)		7 Day Comparison			28 Day Comparison			YTD Comparison		
		Current	Prior	Percent	Current	Prior	Percent	Current	Prior	Percent
Violent	Criminal Homicide	0	0		0	0		2	2	0.00%
	Rape	0	0		0	3	-100.00%	8	15	-46.67%
	Robbery - Commercial	0	0		0	1	-100.00%	11	9	22.22%
	Robbery - Person	0	1	-100.00%	1	3	-66.67%	15	16	-6.25%
	Aggravated Assault - Non DV	1	1	0.00%	3	5	-40.00%	41	48	-14.58%
	Aggravated Assault - DV	3	1	200.00%	5	7	-28.57%	25	24	4.17%
Violent Total:		4	3	33.33%	9	19	-52.63%	102	114	-10.53%
Property	Burglary - Residential	2	0		7	3	133.33%	41	84	-51.19%
	Burglary Garage	0	3	-100.00%	3	3	0.00%	21	28	-25.00%
	Burglary Commercial	1	2	-50.00%	5	8	-37.50%	43	27	59.26%
	Larceny	24	14	71.43%	80	91	-12.09%	524	514	1.95%
	Vehicle Theft	8	2	300.00%	20	15	33.33%	112	127	-11.81%
	Arson	1	0		2	1	100.00%	11	3	266.67%
Property Total:		36	21	71.43%	117	121	-3.31%	752	783	-3.96%
Preliminary Part 1 Crime Totals:		40	24	66.67%	126	140	-10.00%	854	897	-4.79%
Current 7 Day Period:		6/9/2024 - 6/15/2024			Prior 7 Day Period:		6/2/2024 - 6/8/2024			
Current 28 Day Period:		5/19/2024 - 6/15/2024			Prior 28 Day Period:		4/21/2024 - 5/18/2024			
Current YTD Day Period:		1/1/2024 - 6/15/2024			Prior YTD Period:		1/1/2023 - 6/15/2023			

Prepared by SPD Crime Analysis Office - Monday, June 17, 2024

NOTE: SPD moved from UCR to the NIBRS reporting standard on 10/4/16 following the transition to a new RMS System. [Numbers on CompStat reports prior to this date should not be used as a comparison to those on this report.](#) Additional info on these reporting standards can be found on the FBI website: <https://ucr.fbi.gov/nibrs-overview>

This chart represents Preliminary counts of selected crime categories from Police Case Reports. Full statistical analysis to determine the confidence level of this data has not been performed. The % change columns on the preliminary counts differ from the percentage change on the NIBRS crime report, sometimes significantly. The CompStat report is designed for operational use and includes only selected NIBRS categories and coding less complex than full NIBRS rules. Official statistics for these and other NIBRS categories can be found on WASPC & FBI websites once available.





City of Spokane

Northeast District (P4)

Selected Crime Codes

2024-06-09 to 2024-06-15

Prepared By:
Crime Analysis Unit
Spokane Police Department

Legend

NIBRS Events



Criminal Homicide



Rape



Robbery Commercial



Robbery Person



Aggravated Assault



Burglary Residential



Burglary Garage



Burglary Commercial



Vehicle Prowling



Vehicle Theft



Arson



Cases Represent LERMS Crime Codes
Points may indicate multiple events
Note: Veh Prowl is only Larceny displayed

For Additional Information on
Incidents pertaining to an
Area, Trend, or Pattern
Contact Information Analysis

0 0.2 0.4 0.8 Miles



THIS IS NOT A LEGAL DOCUMENT:
The information shown on this map is compiled
from various sources and is subject to constant
revision. Information shown on this map should
not be used to determine the location of facilities
in relationship to property lines, section lines,
streets, etc.

Sunday - Saturday

6/9/2024 TO 6/15/2024

NE - Northeast District (P4)



<u>A/C</u>	<u>Offense Statute</u>	<u>Address</u>	<u>Reported Date</u>	<u>Dist</u>
<u>SPB4BE</u>				
C	ARSON 1D	1900 E MARIETTA AVE	6/13/2024	P4
C	ASSAULT 4D WEAPON	1800 E PROVIDENCE AVE	6/14/2024	P4
C	ASSAULT 4D WEAPON AND PRIOR DV CONVICTIONS	1700 E EMPIRE AVE	6/12/2024	P4
A	BURGLARY 2D COMMERCIAL	2700 N NAPA ST	6/10/2024	P4
C	HARASSMENT WEAPON INVOLVED	2700 N CRESTLINE ST	6/10/2024	P4
C	RESIDENTIAL BURGLARY	2500 E UPRIVER DR	6/10/2024	P4
C	THEFT 2D ALL OTHER	4100 N REGAL ST	6/15/2024	P4
C	THEFT 3D ALL OTHER	E WELLESLEY AVE / N LACEY ST	6/9/2024	P4
C	THEFT 3D ALL OTHER	3900 N MARKET ST	6/10/2024	P4
C	THEFT 3D ALL OTHER	1800 E PROVIDENCE AVE	6/14/2024	P4
C	THEFT 3D FROM BUILDING	4100 N COOK ST	6/12/2024	P4
C	THEFT 3D VEHICLE PARTS AND ACCESSORIES	3000 E PROVIDENCE AVE	6/10/2024	P4
C	THEFT OF MOTOR VEHICLE	3900 N MARKET ST	6/10/2024	P4
C	THEFT OF MOTOR VEHICLE	1500 E BRIDGEPORT AVE	6/14/2024	P4
<u>SPB4HI</u>				
A	BURGLARY 2D FENCED AREA	2200 E BISMARK AVE	6/12/2024	P4
C	MAIL THEFT	3800 E RICH AVE	6/13/2024	P4
C	MAIL THEFT	2900 E EVERETT AVE	6/13/2024	P4
C	THEFT 3D ALL OTHER	6200 N LACEY ST	6/9/2024	P4
C	THEFT OF MOTOR VEHICLE	2800 E EVERETT AVE	6/11/2024	P4
C	THEFT OF MOTOR VEHICLE	2100 E WELLESLEY AVE	6/11/2024	P4
C	THEFT OF MOTOR VEHICLE	4700 N STONE ST	6/13/2024	P4
<u>SPB4LO</u>				
C	ASSAULT OF A CHILD 3D WEAPON OR NEGLIGENT INJURY	900 E NORTH FOOTHILLS DR	6/12/2024	P3
C	MAIL THEFT	900 E BALDWIN AVE	6/9/2024	P4
C	RESIDENTIAL BURGLARY	100 E AUGUSTA AVE	6/15/2024	P4
C	TAKING MOTOR VEHICLE WITHOUT PERMISSION 1D	N NEVADA ST / E NORTH FOOTHILLS DR	6/12/2024	P3
C	THEFT 2D FROM MOTOR VEHICLE	800 E CARLISLE AVE	6/9/2024	P4
C	THEFT 3D ALL OTHER	900 E BALDWIN AVE	6/9/2024	P4
C	THEFT 3D ALL OTHER	2500 N MORTON ST	6/9/2024	P4
C	THEFT 3D ALL OTHER	900 E MISSION AVE	6/9/2024	P4
C	THEFT 3D ALL OTHER	500 E BOONE AVE	6/12/2024	P4
C	THEFT 3D ALL OTHER	2700 N PERRY ST	6/14/2024	P4
C	THEFT 3D ALL OTHER	2700 N PERRY ST	6/14/2024	P4
C	THEFT 3D FROM BUILDING	500 E BOONE AVE	6/13/2024	P4
C	THEFT 3D FROM MOTOR VEHICLE	100 E BOONE AVE	6/10/2024	P4
C	THEFT 3D FROM MOTOR VEHICLE	200 E SHARP AVE	6/11/2024	P4

A/C	Offense Statute	Address	Reported Date	Dist
C	THEFT 3D SHOPLIFTING	2400 N ASTOR ST	6/13/2024	P4
C	THEFT 3D SHOPLIFTING	0 E MONTGOMERY AVE	6/13/2024	P1
C	THEFT 3D VEHICLE PARTS AND ACCESSORIES	500 E MISSION AVE	6/13/2024	P4
C	THEFT OF MOTOR VEHICLE	1600 E JACKSON AVE	6/10/2024	P4
C	THEFT OF MOTOR VEHICLE	E MISSION AVE / N HAMILTON ST	6/11/2024	P4

SPOKANE POLICE DEPARTMENT



South Precinct CHARLIE Sector

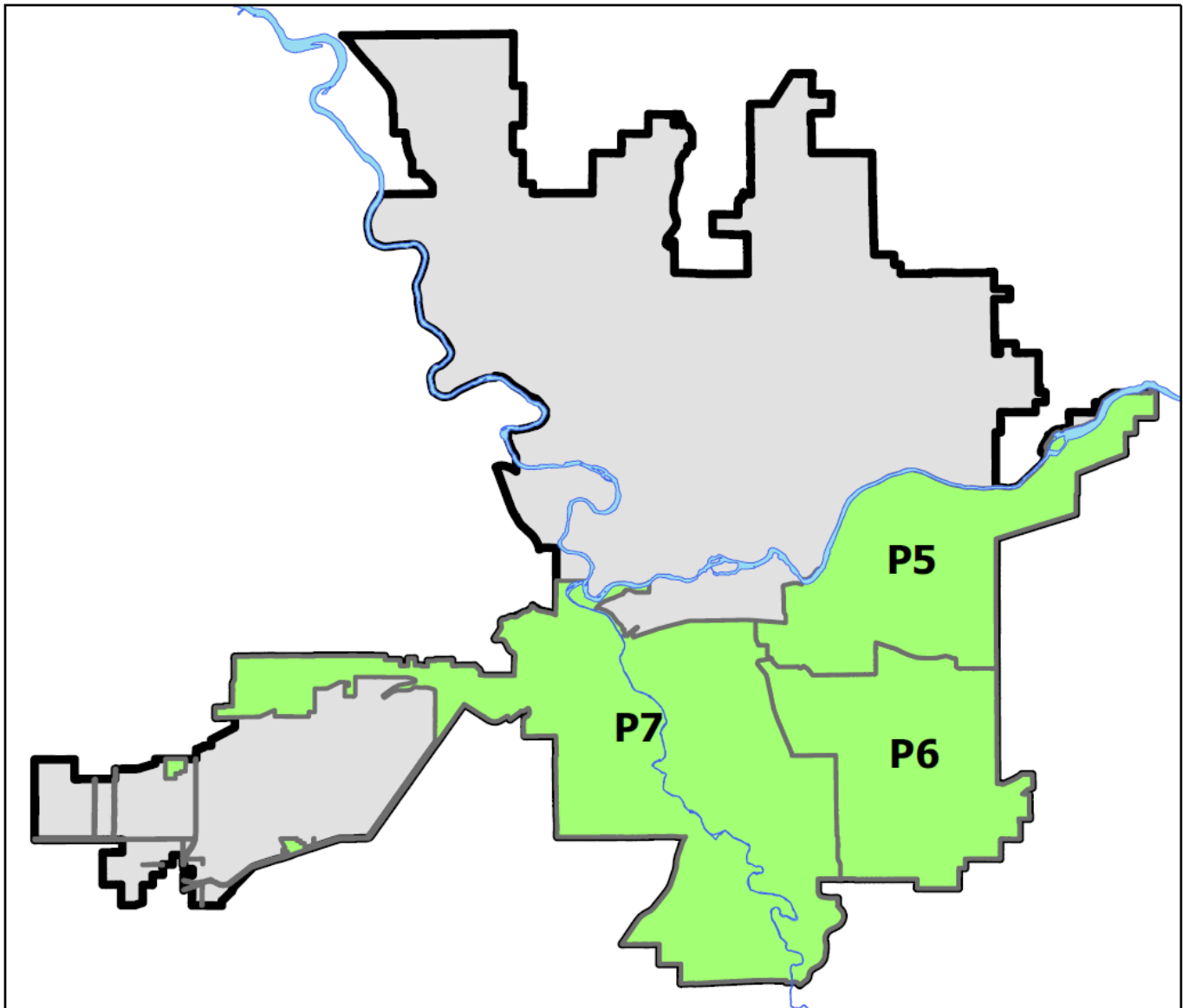
PSA Commander

Captain Matt Cowles

South Central District (P5)

Southeast District (P6)

Southwest District (P7)



POLICE SUMMARY - Ending: Saturday, June 15, 2024

SOUTH PRECINCT (P5, P6, P7) CHARLIE SECTOR



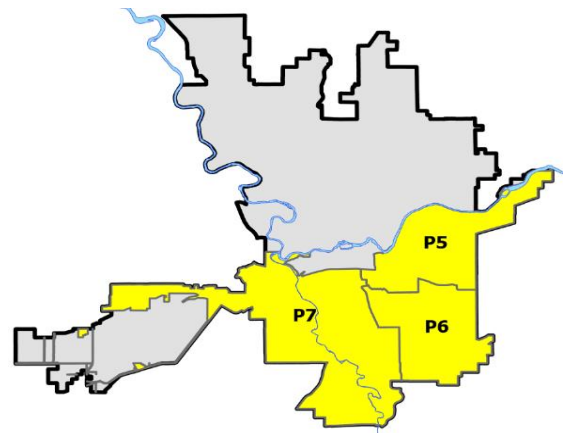
Preliminary IBR Counts

NIBRS Categories (Part 1 Selected)		7 Day Comparison			28 Day Comparison			YTD Comparison		
		Current	Prior	Percent	Current	Prior	Percent	Current	Prior	Percent
Violent	Criminal Homicide	0	1	-100.00%	1	0		3	4	-25.00%
	Rape	2	1	100.00%	10	3	233.33%	29	37	-21.62%
	Robbery - Commercial	1	0		2	2	0.00%	13	7	85.71%
	Robbery - Person	3	2	50.00%	8	5	60.00%	20	18	11.11%
	Aggravated Assault - Non DV	3	5	-40.00%	14	14	0.00%	57	66	-13.64%
	Aggravated Assault - DV	3	5	-40.00%	14	7	100.00%	50	39	28.21%
Violent Total:		12	14	-14.29%	49	31	58.06%	172	171	0.58%
Property	Burglary - Residential	2	3	-33.33%	13	13	0.00%	84	77	9.09%
	Burglary Garage	3	2	50.00%	14	12	16.67%	57	75	-24.00%
	Burglary Commercial	0	3	-100.00%	10	9	11.11%	44	68	-35.29%
	Larceny	33	38	-13.16%	165	127	29.92%	795	1043	-23.78%
	Vehicle Theft	6	2	200.00%	22	32	-31.25%	136	191	-28.80%
	Arson	1	1	0.00%	2	3	-33.33%	13	6	116.67%
Property Total:		45	49	-8.16%	226	196	15.31%	1129	1460	-22.67%
Preliminary Part 1 Crime Totals:		57	63	-9.52%	275	227	21.15%	1301	1631	-20.23%
Current 7 Day Period:		6/9/2024 - 6/15/2024			Prior 7 Day Period:		6/2/2024 - 6/8/2024			
Current 28 Day Period:		5/19/2024 - 6/15/2024			Prior 28 Day Period:		4/21/2024 - 5/18/2024			
Current YTD Day Period:		1/1/2024 - 6/15/2024			Prior YTD Period:		1/1/2023 - 6/15/2023			

Prepared by SPD Crime Analysis Office - Monday, June 17, 2024

NOTE: SPD moved from UCR to the NIBRS reporting standard on 10/4/16 following the transition to a new RMS System. [Numbers on CompStat reports prior to this date should not be used as a comparison to those on this report.](#) Additional info on these reporting standards can be found on the FBI website: <https://ucr.fbi.gov/nibrs-overview>

This chart represents Preliminary counts of selected crime categories from Police Case Reports. Full statistical analysis to determine the confidence level of this data has not been performed. The % change columns on the preliminary counts differ from the percentage change on the NIBRS crime report, sometimes significantly. The CompStat report is designed for operational use and includes only selected NIBRS categories and coding less complex than full NIBRS rules. Official statistics for these and other NIBRS categories can be found on WASPC & FBI websites once available.



Note: On 1/8/23 boundary changes incorporated portions of P7 into the Downtown Precinct (SPD8BA and SPD8PV); Consequently activity in P7 will appear lower if compared to printed CompStat reports prior to 1/8/23

POLICE SUMMARY - Ending: Saturday, June 15, 2024



SE - South Central District (P5)

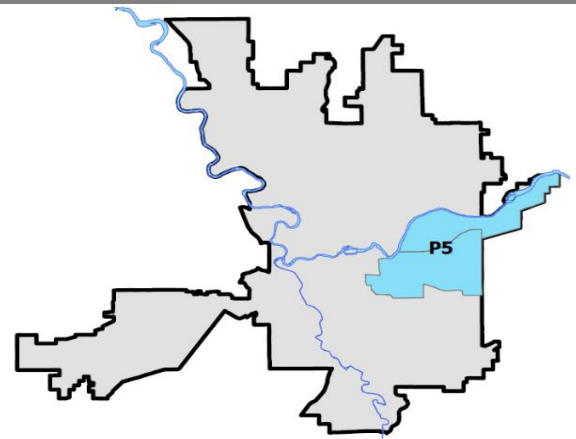
Preliminary IBR Counts

NIBRS Categories (Part 1 Selected)		7 Day Comparison			28 Day Comparison			YTD Comparison		
		Current	Prior	Percent	Current	Prior	Percent	Current	Prior	Percent
Violent	Criminal Homicide	0	0		0	0		0	1	-100.00%
	Rape	1	0		2	1	100.00%	11	19	-42.11%
	Robbery - Commercial	0	0		0	0		2	2	0.00%
	Robbery - Person	1	1	0.00%	2	2	0.00%	6	12	-50.00%
	Aggravated Assault - Non DV	1	3	-66.67%	7	7	0.00%	32	35	-8.57%
	Aggravated Assault - DV	1	1	0.00%	5	4	25.00%	19	21	-9.52%
Violent Total:		4	5	-20.00%	16	14	14.29%	70	90	-22.22%
Property	Burglary - Residential	1	1	0.00%	6	6	0.00%	32	30	6.67%
	Burglary Garage	1	1	0.00%	4	2	100.00%	18	21	-14.29%
	Burglary Commercial	0	1	-100.00%	6	5	20.00%	22	45	-51.11%
	Larceny	13	12	8.33%	64	43	48.84%	302	365	-17.26%
	Vehicle Theft	1	1	0.00%	9	9	0.00%	46	68	-32.35%
	Arson	1	0		1	0		7	5	40.00%
Property Total:		17	16	6.25%	90	65	38.46%	427	534	-20.04%
Preliminary Part 1 Crime Totals:		21	21	0.00%	106	79	34.18%	497	624	-20.35%
Current 7 Day Period:		6/9/2024 - 6/15/2024			Prior 7 Day Period:		6/2/2024 - 6/8/2024			
Current 28 Day Period:		5/19/2024 - 6/15/2024			Prior 28 Day Period:		4/21/2024 - 5/18/2024			
Current YTD Day Period:		1/1/2024 - 6/15/2024			Prior YTD Period:		1/1/2023 - 6/15/2023			

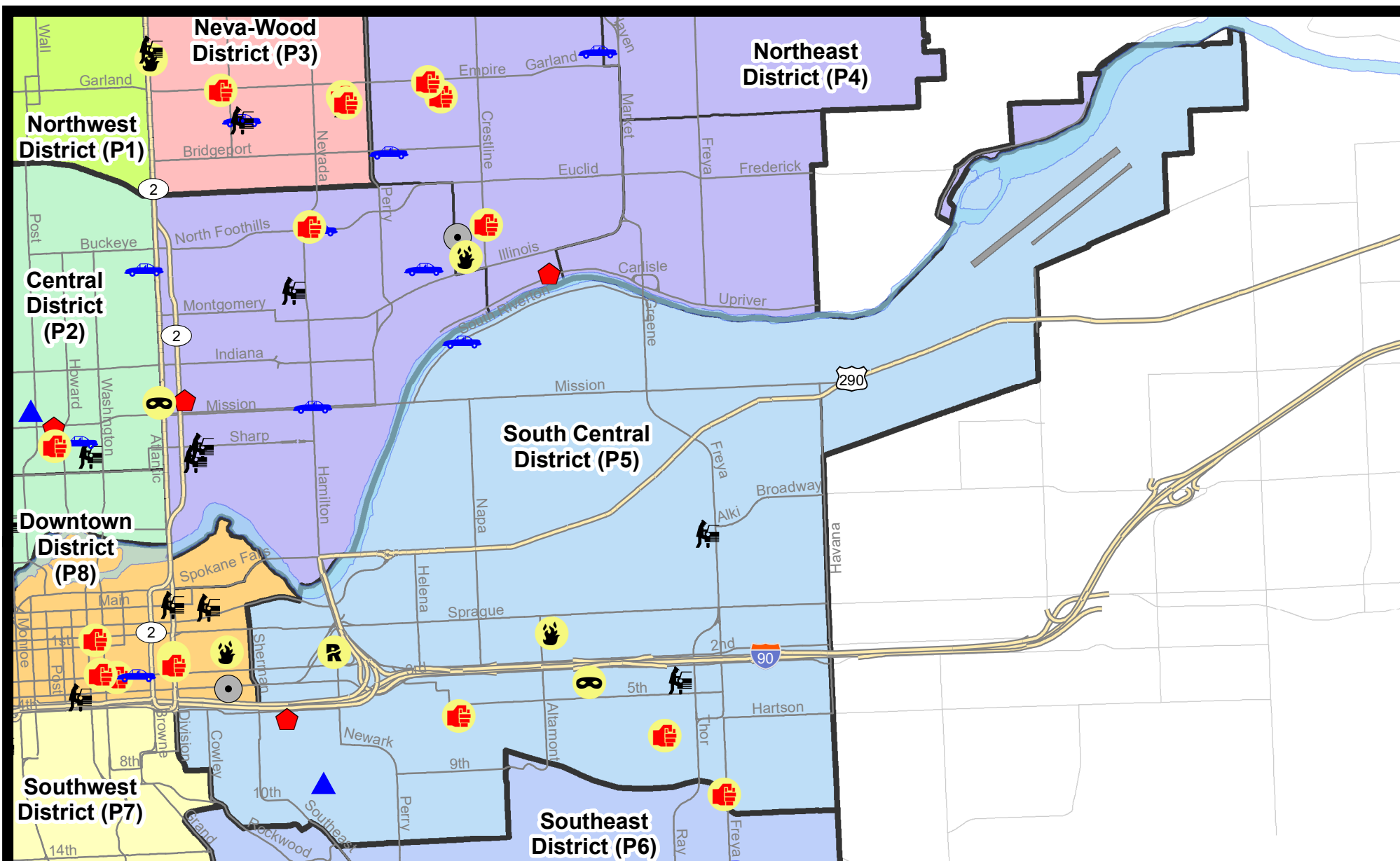
Prepared by SPD Crime Analysis Office - Monday, June 17, 2024

NOTE: SPD moved from UCR to the NIBRS reporting standard on 10/4/16 following the transition to a new RMS System. [Numbers on CompStat reports prior to this date should not be used as a comparison to those on this report.](#) Additional info on these reporting standards can be found on the FBI website: <https://ucr.fbi.gov/nibrs-overview>

This chart represents Preliminary counts of selected crime categories from Police Case Reports. Full statistical analysis to determine the confidence level of this data has not been performed. The % change columns on the preliminary counts differ from the percentage change on the NIBRS crime report, sometimes significantly. The CompStat report is designed for operational use and includes only selected NIBRS categories and coding less complex than full NIBRS rules. Official statistics for these and other NIBRS categories can be found on WASPC & FBI websites once available.



Note: On 2/10/21 a portion of the Police Block SPC5EC became part of the Downtown Precinct (SPD8EC); Consequently activity in P5 will appear lower if compared to printed CompStat reports prior to 2/10/21



City of Spokane
South Central District (P5)
Selected
Crime Types
2024-06-09 to 2024-06-15
 Prepared By:
 Crime Analysis Unit
 Spokane Police Department

Legend

NIBRS Events



Criminal Homicide



Rape



Robbery Commercial



Robbery Person



Aggravated Assault



Burglary Residential



Burglary Garage



Burglary Commercial



Vehicle Prowling



Vehicle Theft



Arson

Cases Represent LERMS Crime Codes

Points may indicate multiple events

Note: Veh Prowl is only Larceny category displayed



For Additional Information on Incidents
 pertaining to an Area, Trend, or Pattern
 Contact Information Analysis

0 0.2 0.4 0.6 0.8 1 Miles



THIS IS NOT A LEGAL DOCUMENT:
 The information shown on this map is compiled
 from various sources and is subject to constant
 revision. Information shown on this map should
 not be used to determine the location of facilities
 in relationship to property lines, section lines,
 streets, etc.

Sunday - Saturday

SE - South Central District (P5)

6/9/2024 TO 6/15/2024



<u>A/C</u>	<u>Offense Statute</u>	<u>Address</u>	<u>Reported Date</u>	<u>Dist</u>
<u>SPC5EC</u>				
A	ARSON 2D	2400 E 1ST AVE	6/11/2024	P6
C	ASSAULT 1D	1800 E 6TH AVE	6/12/2024	P6
C	ASSAULT 3D WEAPON OR NEGLIGENT INJURY	700 S RAY ST	6/10/2024	P5
A	BURGLARY 2D GARAGE	900 E 9TH AVE	6/13/2024	P5
C	IBR Purposes Only - All Other Larceny	4100 E MAIN AVE	6/11/2024	P5
C	MAIL THEFT	2900 E HARTSON AVE	6/12/2024	P5
C	MAIL THEFT	400 S FREYA ST	6/13/2024	P5
C	RAPE 2D		6/14/2024	P6
C	RESIDENTIAL BURGLARY	500 S HATCH ST	6/13/2024	P6
C	ROBBERY 1D PERSON	S LACEY ST / E 4TH AVE	6/11/2024	P6
C	THEFT 3D ALL OTHER	S HELENA ST / E 1ST AVE	6/9/2024	P6
C	THEFT 3D ALL OTHER	3900 E MAIN AVE	6/9/2024	P5
C	THEFT 3D ALL OTHER	E 4TH AVE / S STONE ST	6/10/2024	P5
C	THEFT 3D ALL OTHER	900 E 3RD AVE	6/10/2024	P5
C	THEFT 3D FROM BUILDING	1000 E 8TH AVE	6/11/2024	P6
C	THEFT 3D FROM MOTOR VEHICLE	500 N FREYA ST	6/10/2024	P5
C	THEFT 3D FROM MOTOR VEHICLE	400 S THOR ST	6/10/2024	P5
C	THEFT 3D VEHICLE PARTS AND ACCESSORIES	2800 E PACIFIC AVE	6/12/2024	P5
<u>SPC5GP</u>				
C	THEFT 3D SHOPLIFTING	3100 E MISSION AVE	6/13/2024	
C	THEFT 3D VEHICLE PARTS AND ACCESSORIES	1700 E DESMET AVE	6/14/2024	P5
C	THEFT OF MOTOR VEHICLE	1900 E SOUTH RIVERTON AVE	6/11/2024	P4

POLICE SUMMARY - Ending: Saturday, June 15, 2024



SE - Southeast District (P6)

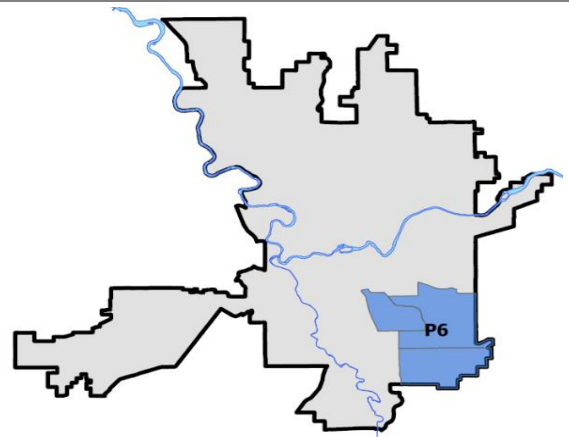
Preliminary IBR Counts

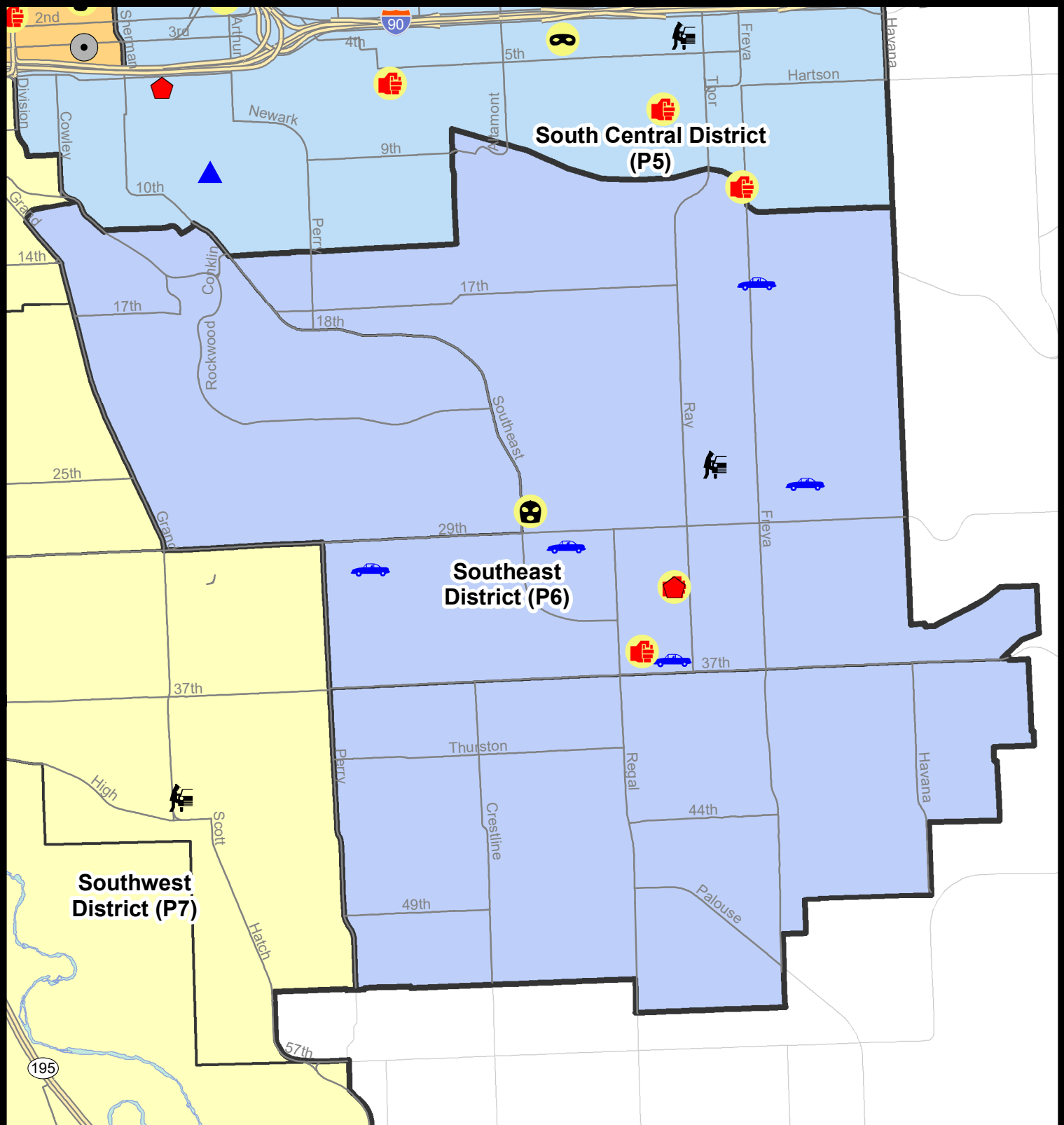
NIBRS Categories (Part 1 Selected)		7 Day Comparison			28 Day Comparison			YTD Comparison		
		Current	Prior	Percent	Current	Prior	Percent	Current	Prior	Percent
Violent	Criminal Homicide	0	0		0	0		1	1	0.00%
	Rape	0	0		2	0		4	4	0.00%
	Robbery - Commercial	1	0		2	2	0.00%	10	1	900.00%
	Robbery - Person	0	0		2	0		7	1	600.00%
	Aggravated Assault - Non DV	1	0		2	2	0.00%	8	10	-20.00%
	Aggravated Assault - DV	2	2	0.00%	6	3	100.00%	15	9	66.67%
Violent Total:		4	2	100.00%	14	7	100.00%	45	26	73.08%
Property	Burglary - Residential	1	0		3	2	50.00%	22	16	37.50%
	Burglary Garage	0	1	-100.00%	6	3	100.00%	16	18	-11.11%
	Burglary Commercial	0	1	-100.00%	2	2	0.00%	11	13	-15.38%
	Larceny	7	10	-30.00%	37	36	2.78%	202	254	-20.47%
	Vehicle Theft	5	0		9	12	-25.00%	42	46	-8.70%
	Arson	0	0		0	0		1	0	
Property Total:		13	12	8.33%	57	55	3.64%	294	347	-15.27%
Preliminary Part 1 Crime Totals:		17	14	21.43%	71	62	14.52%	339	373	-9.12%
Current 7 Day Period:		6/9/2024 - 6/15/2024			Prior 7 Day Period:		6/2/2024 - 6/8/2024			
Current 28 Day Period:		5/19/2024 - 6/15/2024			Prior 28 Day Period:		4/21/2024 - 5/18/2024			
Current YTD Day Period:		1/1/2024 - 6/15/2024			Prior YTD Period:		1/1/2023 - 6/15/2023			

Prepared by SPD Crime Analysis Office - Monday, June 17, 2024

NOTE: SPD moved from UCR to the NIBRS reporting standard on 10/4/16 following the transition to a new RMS System. [Numbers on CompStat reports prior to this date should not be used as a comparison to those on this report.](#) Additional info on these reporting standards can be found on the FBI website: <https://ucr.fbi.gov/nibrs-overview>

This chart represents Preliminary counts of selected crime categories from Police Case Reports. Full statistical analysis to determine the confidence level of this data has not been performed. The % change columns on the preliminary counts differ from the percentage change on the NIBRS crime report, sometimes significantly. The CompStat report is designed for operational use and includes only selected NIBRS categories and coding less complex than full NIBRS rules. Official statistics for these and other NIBRS categories can be found on WASPC & FBI websites once available.





City of Spokane
Southeast District (P6)
Selected Crime Codes
2024-06-09 to 2024-06-15
Prepared By:
Crime Analysis Unit
Spokane Police Department

Legend

NIBRS Events

*Cases Represent LERMS Crime Codes
 Points may indicate multiple events
 Note: Veh Prowl is only Larceny displayed*

For Additional Information on Incidents pertaining to an Area, Trend, or Pattern Contact Information Analysis

0 0.15 0.3 0.6 Miles

Geographic Information System

THIS IS NOT A LEGAL DOCUMENT:
 The information shown on this map is compiled from various sources and is subject to constant revision. Information shown on this map should not be used to determine the location of facilities in relationship to property lines, section lines, streets, etc.

Sunday - Saturday

SE - Southeast District (P6)

6/9/2024 TO 6/15/2024



<u>A/C</u>	<u>Offense Statute</u>	<u>Address</u>	<u>Reported Date</u>	<u>Dist</u>
<u>SPC6LH</u>				
C	ASSAULT 1D	3000 E 36TH AVE	6/12/2024	P6
C	ASSAULT 2D	3100 E 32ND AVE	6/15/2024	P6
C	ASSAULT 4D WEAPON	1100 S FREYA ST	6/10/2024	P6
C	BURGLARY 1D FROM RESIDENCE	3100 E 32ND AVE	6/15/2024	P6
C	ROBBERY 1D COMMERCIAL	2500 E 29TH AVE	6/9/2024	P6
C	THEFT 2D ALL OTHER	1300 S RAY ST	6/10/2024	P6
C	THEFT 2D FROM BUILDING	3300 E 11TH AVE	6/14/2024	P6
C	THEFT 2D FROM BUILDING	3100 E 32ND AVE	6/15/2024	P6
C	THEFT 3D ALL OTHER	3400 S REGAL ST	6/11/2024	
C	THEFT 3D FROM MOTOR VEHICLE	3300 E 26TH AVE	6/12/2024	P6
C	THEFT 3D SHOPLIFTING	2500 E 29TH AVE	6/13/2024	
C	THEFT OF MOTOR VEHICLE	3100 E 36TH AVE	6/9/2024	P8
A	THEFT OF MOTOR VEHICLE	3600 E 17TH AVE	6/10/2024	P6
C	THEFT OF MOTOR VEHICLE	1600 E 30TH AVE	6/11/2024	P6
C	THEFT OF MOTOR VEHICLE	2600 E 29TH AVE	6/12/2024	P6
C	THEFT OF MOTOR VEHICLE	3800 E 27TH AVE	6/13/2024	P6
<u>SPC6SG</u>				
C	THEFT 2D ALL OTHER	4900 S REGAL ST	6/10/2024	

POLICE SUMMARY - Ending: Saturday, June 15, 2024



SW - Southwest District (P7)

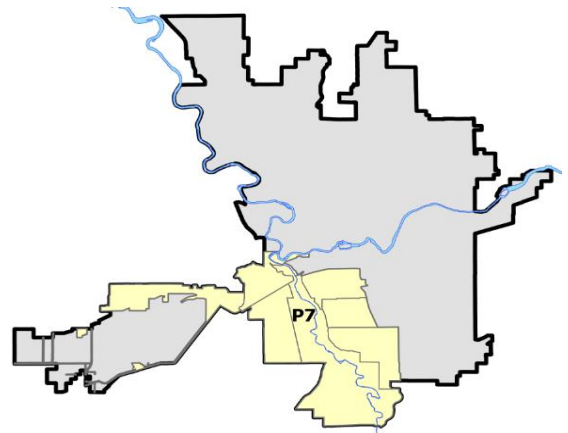
Preliminary IBR Counts

NIBRS Categories (Part 1 Selected)		7 Day Comparison			28 Day Comparison			YTD Comparison		
		Current	Prior	Percent	Current	Prior	Percent	Current	Prior	Percent
Violent	Criminal Homicide	0	1	-100.00%	1	0		2	2	0.00%
	Rape	1	1	0.00%	6	2	200.00%	14	14	0.00%
	Robbery - Commercial	0	0		0	0		1	4	-75.00%
	Robbery - Person	2	1	100.00%	4	3	33.33%	7	5	40.00%
	Aggravated Assault - Non DV	1	2	-50.00%	5	5	0.00%	17	21	-19.05%
	Aggravated Assault - DV	0	2	-100.00%	3	0		16	9	77.78%
Violent Total:		4	7	-42.86%	19	10	90.00%	57	55	3.64%
Property	Burglary - Residential	0	2	-100.00%	4	5	-20.00%	30	31	-3.23%
	Burglary Garage	2	0		4	7	-42.86%	23	36	-36.11%
	Burglary Commercial	0	1	-100.00%	2	2	0.00%	11	10	10.00%
	Larceny	13	16	-18.75%	64	48	33.33%	291	424	-31.37%
	Vehicle Theft	0	1	-100.00%	4	11	-63.64%	48	77	-37.66%
	Arson	0	1	-100.00%	1	3	-66.67%	5	1	400.00%
Property Total:		15	21	-28.57%	79	76	3.95%	408	579	-29.53%
Preliminary Part 1 Crime Totals:		19	28	-32.14%	98	86	13.95%	465	634	-26.66%
Current 7 Day Period:		6/9/2024 - 6/15/2024			Prior 7 Day Period:		6/2/2024 - 6/8/2024			
Current 28 Day Period:		5/19/2024 - 6/15/2024			Prior 28 Day Period:		4/21/2024 - 5/18/2024			
Current YTD Day Period:		1/1/2024 - 6/15/2024			Prior YTD Period:		1/1/2023 - 6/15/2023			

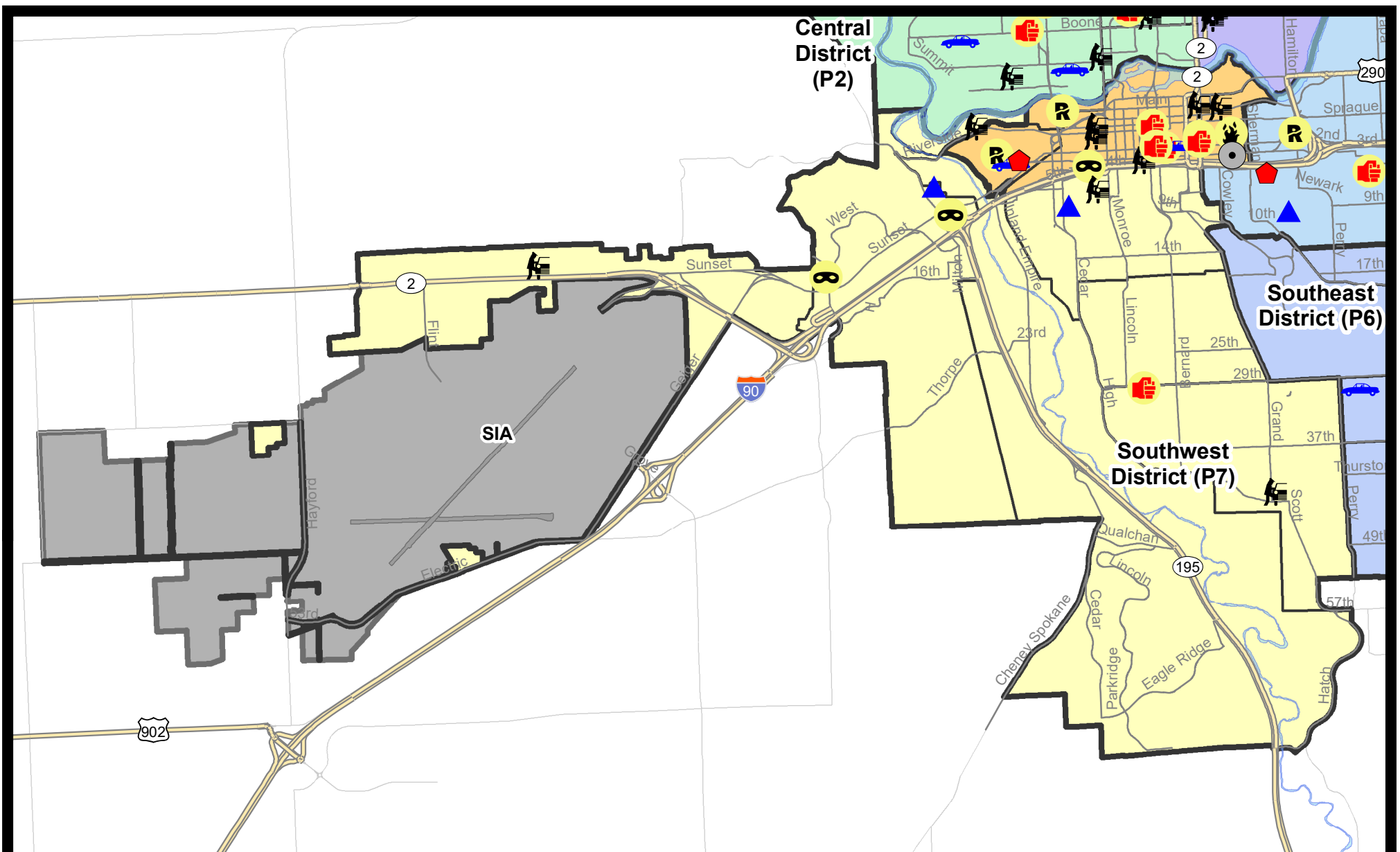
Prepared by SPD Crime Analysis Office - Monday, June 17, 2024

NOTE: SPD moved from UCR to the NIBRS reporting standard on 10/4/16 following the transition to a new RMS System. [Numbers on CompStat reports prior to this date should not be used as a comparison to those on this report.](#) Additional info on these reporting standards can be found on the FBI website: <https://ucr.fbi.gov/nibrs-overview>

This chart represents Preliminary counts of selected crime categories from Police Case Reports. Full statistical analysis to determine the confidence level of this data has not been performed. The % change columns on the preliminary counts differ from the percentage change on the NIBRS crime report, sometimes significantly. The CompStat report is designed for operational use and includes only selected NIBRS categories and coding less complex than full NIBRS rules. Official statistics for these and other NIBRS categories can be found on WASPC & FBI websites once available.



Note: On 1/8/23 boundary changes were implemented that incorporated portions of P7 into the Downtown DAVID Sector (SPD8BA SPD8PV); Consequently activity in P7 will appear lower if compared to printed CompStat reports prior to 1/8/23



City of Spokane
Southwest District (P7)
Selected
Crime Types
2024-06-09 to 2024-06-15
 Prepared By:
 Crime Analysis Unit
 Spokane Police Department

Legend

NIBRS Events



Robbery Commercial

Robbery Person

Aggravated Assault

Burglary Residential

Burglary Garage

Burglary Commercial

Vehicle Prowling

Vehicle Theft

Arson

Cases Represent LERMS Crime Codes
 Points may indicate multiple events
 Note: Veh Prowl is only Larceny category displayed



For Additional Information on Incidents
 pertaining to an Area, Trend, or Pattern
 Contact Information Analysis

0 0.2 0.4 0.6 0.8 1 1.2 1.4 1.6 Miles



THIS IS NOT A LEGAL DOCUMENT:
 The information shown on this map is compiled
 from various sources and is subject to constant
 revision. Information shown on this map should
 not be used to determine the location of facilities
 in relationship to property lines, section lines,
 streets, etc.



Sunday - Saturday

SE - Southwest District (P7)

6/9/2024 TO 6/15/2024



<u>A/C</u>	<u>Offense Statute</u>	<u>Address</u>	<u>Reported Date</u>	<u>Dist</u>
<u>SPC7CH</u>				
C	BURGLARY 2D GARAGE	1400 W 8TH AVE	6/9/2024	
C	THEFT 2D FROM BUILDING	400 W 7TH AVE	6/13/2024	P7
C	THEFT 3D FROM BUILDING	1000 S ELM ST	6/14/2024	P7
C	THEFT 3D FROM BUILDING	700 W 5TH AVE	6/15/2024	P7
A	THEFT 3D FROM MOTOR VEHICLE	1100 W 6TH AVE	6/12/2024	P7
<u>SPC7CS</u>				
C	ASSAULT 1D	600 W 29TH AVE	6/9/2024	P7
C	THEFT 3D FROM MOTOR VEHICLE	600 E 42ND AVE	6/14/2024	P7
<u>SPC7LC</u>				
C	THEFT 2D ALL OTHER	1900 W 26TH AVE	6/15/2024	P7
C	THEFT 3D ALL OTHER	1600 S COCHRAN ST	6/12/2024	
<u>SPC7PV</u>				
C	THEFT 3D FROM MOTOR VEHICLE	2300 W BENNETT AVE	6/10/2024	P7
<u>SPC7WH</u>				
C	BURGLARY 2D GARAGE	2900 W 6TH AVE	6/13/2024	P7
A	RAPE 2D		6/11/2024	P8
C	ROBBERY 1D PERSON	1500 S RUSTLE ST	6/13/2024	P7
C	ROBBERY 2D PERSON	2700 W 8TH AVE	6/11/2024	P8
<u>SPC7WP</u>				
C	BURGLARY 2D FENCED AREA	7700 W SUNSET HWY	6/14/2024	P7
A	BURGLARY 2D FENCED AREA	7700 W SUNSET HWY	6/15/2024	P7
C	THEFT 3D FROM MOTOR VEHICLE	7700 W SUNSET HWY	6/14/2024	P7
C	THEFT 3D SHOPLIFTING	9600 W US 2 HWY	6/10/2024	
C	THEFT 3D VEHICLE PARTS AND ACCESSORIES	7700 W SUNSET HWY	6/13/2024	P7

SPOKANE POLICE DEPARTMENT

Downtown Precinct

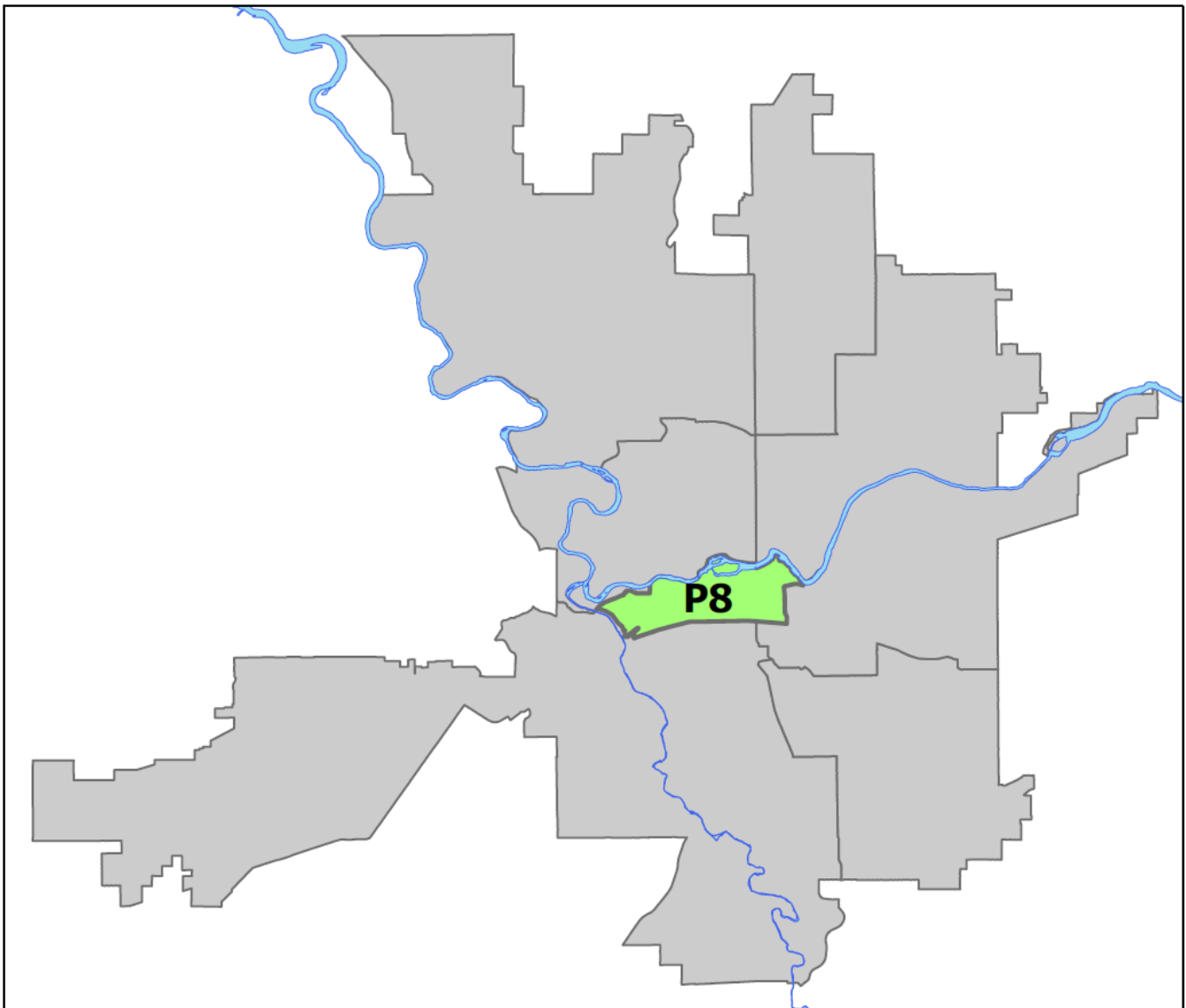
DAVID Sector



PSA Commander

Captain Steve Wohl

Downtown District (P8)



POLICE SUMMARY - Ending: Saturday, June 15, 2024

DOWNTOWN PRECINCT (P8) DAVID SECTOR



Preliminary IBR Counts

NIBRS Categories (Part 1 Selected)		7 Day Comparison			28 Day Comparison			YTD Comparison		
		Current	Prior	Percent	Current	Prior	Percent	Current	Prior	Percent
Violent	Criminal Homicide	0	0		0	0		0	0	
	Rape	2	0		3	2	50.00%	14	15	-6.67%
	Robbery - Commercial	0	1	-100.00%	1	1	0.00%	6	9	-33.33%
	Robbery - Person	2	0		3	3	0.00%	35	36	-2.78%
	Aggravated Assault - Non DV	4	3	33.33%	7	11	-36.36%	57	70	-18.57%
	Aggravated Assault - DV	0	0		0	1	-100.00%	15	17	-11.76%
Violent Total:		8	4	100.00%	14	18	-22.22%	127	147	-13.61%
Property	Burglary - Residential	1	1	0.00%	3	2	50.00%	18	21	-14.29%
	Burglary Garage	0	1	-100.00%	1	0		1	15	-93.33%
	Burglary Commercial	1	1	0.00%	4	5	-20.00%	35	41	-14.63%
	Larceny	16	29	-44.83%	86	84	2.38%	510	604	-15.56%
	Vehicle Theft	2	3	-33.33%	10	11	-9.09%	64	72	-11.11%
	Arson	1	0		1	2	-50.00%	8	12	-33.33%
Property Total:		21	35	-40.00%	105	104	0.96%	636	765	-16.86%
Preliminary Part 1 Crime Totals:		29	39	-25.64%	119	122	-2.46%	763	912	-16.34%
Current 7 Day Period:		6/9/2024 - 6/15/2024			Prior 7 Day Period:		6/2/2024 - 6/8/2024			
Current 28 Day Period:		5/19/2024 - 6/15/2024			Prior 28 Day Period:		4/21/2024 - 5/18/2024			
Current YTD Day Period:		1/1/2024 - 6/15/2024			Prior YTD Period:		1/1/2023 - 6/15/2023			


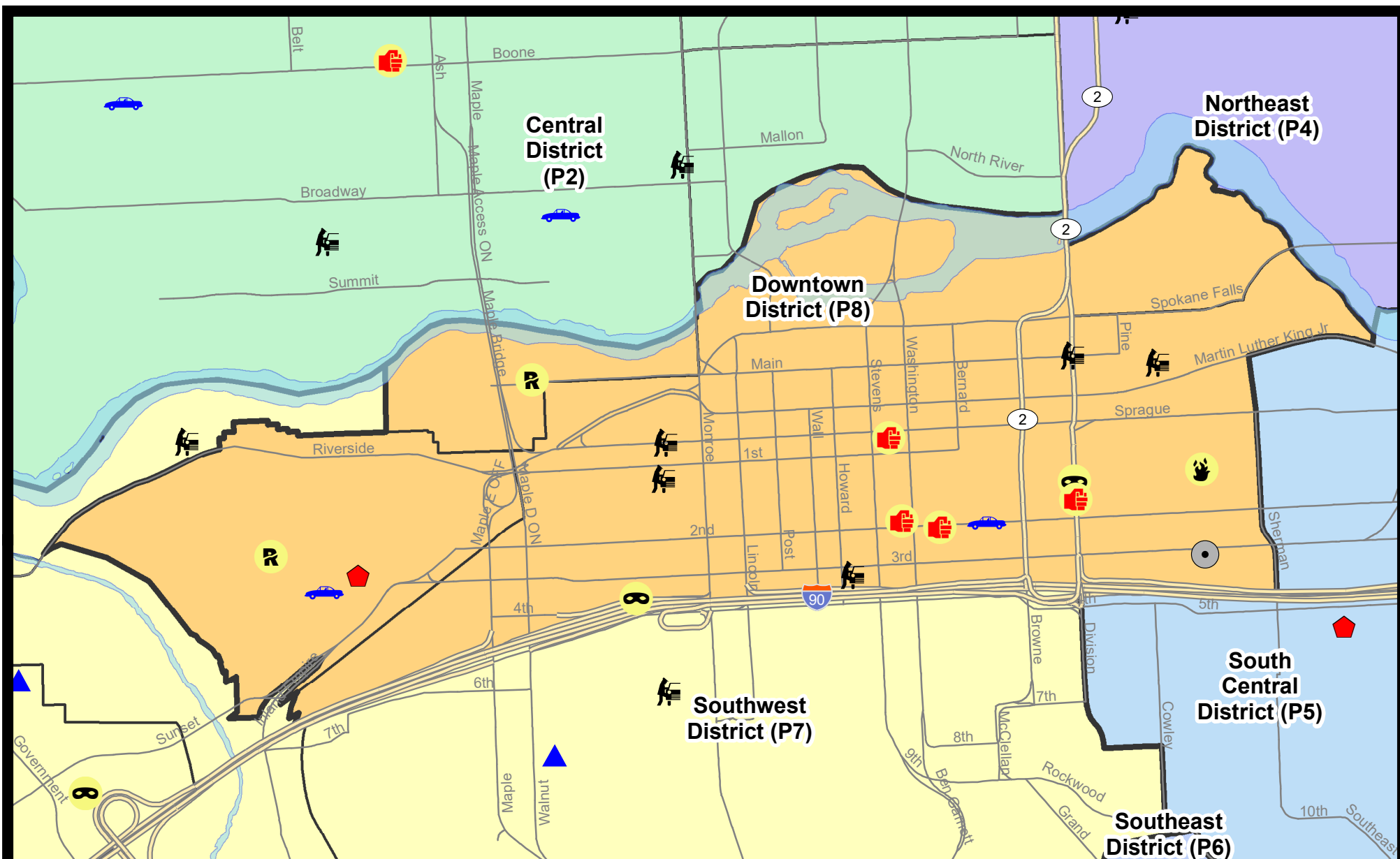
Prepared by SPD Crime Analysis Office - Monday, June 17, 2024

NOTE: SPD moved from UCR to the NIBRS reporting standard on 10/4/16 following the transition to a new RMS System. [Numbers on CompStat reports prior to this date should not be used as a comparison to those on this report.](#) Additional info on these reporting standards can be found on the FBI website: <https://ucr.fbi.gov/nibrs-overview>

This chart represents Preliminary counts of selected crime categories from Police Case Reports. Full statistical analysis to determine the confidence level of this data has not been performed. The % change columns on the preliminary counts differ from the percentage change on the NIBRS crime report, sometimes significantly. The CompStat report is designed for operational use and includes only selected NIBRS categories and coding less complex than full NIBRS rules. Official statistics for these and other NIBRS categories can be found on WASPC & FBI websites once available.




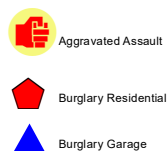

Note: On 1/8/23 boundary changes incorporated portions of P7 into the Downtown Precinct (SPD8BA and SPD8PV); Consequently activity in P8 will appear higher if compared to printed CompStat reports prior to 1/8/23



City of Spokane
Downtown District (P8)
Selected
Crime Types
2024-06-09 to 2024-06-15
 Prepared By:
 Crime Analysis Unit
 Spokane Police Department

Legend

NIBRS Events



Cases Represent LERMS Crime Codes
 Points may indicate multiple events
 Note: Veh Prowl is only Larceny category displayed



For Additional Information on Incidents
 pertaining to an Area, Trend, or Pattern
 Contact Information Analysis

0 0.2 0.4 Miles



THIS IS NOT A LEGAL DOCUMENT:
 The information shown on this map is compiled
 from various sources and is subject to constant
 revision. Information shown on this map should
 not be used to determine the location of facilities
 in relationship to property lines, section lines,
 streets, etc.



Sunday - Saturday

SW - Downtown District (P8)

6/9/2024 TO 6/15/2024



<u>A/C</u>	<u>Offense Statute</u>	<u>Address</u>	<u>Reported Date</u>	<u>Dist</u>
<u>SPD8BA</u>				
C	RAPE 3D		6/9/2024	P7
C	RESIDENTIAL BURGLARY	1900 W 3RD AVE	6/11/2024	P8
A	THEFT OF MOTOR VEHICLE	2000 W 3RD AVE	6/10/2024	P8
<u>SPD8EC</u>				
C	ARSON 1D	300 E PACIFIC AVE	6/12/2024	P8
C	ASSAULT 3D WEAPON OR NEGLIGENT INJURY	S DIVISION ST / E SHORT AVE	6/10/2024	P8
C	BURGLARY 2D COMMERCIAL	300 E 3RD AVE	6/11/2024	P8
C	ROBBERY 2D PERSON	S DIVISION ST / E PACIFIC AVE	6/12/2024	P8
C	THEFT 2D ALL OTHER	E 2ND AVE / S DIVISION ST	6/14/2024	P8
C	THEFT 2D FROM MOTOR VEHICLE	E MAIN AVE / N DIVISION ST	6/12/2024	P8
C	THEFT 3D FROM BUILDING	100 E 3RD AVE	6/11/2024	P8
A	THEFT 3D FROM MOTOR VEHICLE	100 N PINE ST	6/10/2024	P8
<u>SPD8PV</u>				
C	RAPE 2D		6/11/2024	P8
<u>SPD8RS</u>				
C	ASSAULT 2D	300 W 2ND AVE	6/9/2024	P8
C	ASSAULT 2D	400 W 2ND AVE	6/11/2024	P8
C	ASSAULT 2D	400 W SPRAGUE AVE	6/12/2024	P8
C	ROBBERY 2D PERSON	S JEFFERSON ST / W FREEWAY AVE	6/10/2024	P8
C	THEFT 2D ALL OTHER	900 W MAIN AVE	6/10/2024	P8
C	THEFT 2D FROM BUILDING	500 W SPRAGUE AVE	6/14/2024	P8
C	THEFT 2D FROM MOTOR VEHICLE	100 S MADISON ST	6/9/2024	P8
C	THEFT 3D ALL OTHER	200 N WALL ST	6/10/2024	P8
C	THEFT 3D ALL OTHER	700 W RIVERSIDE AVE	6/11/2024	P8
C	THEFT 3D ALL OTHER	800 W RIVERSIDE AVE	6/13/2024	P8
C	THEFT 3D ALL OTHER	800 W RIVERSIDE AVE	6/13/2024	P8
C	THEFT 3D FROM BUILDING	200 W SPOKANE FALLS BLVD	6/10/2024	P8
C	THEFT 3D FROM MOTOR VEHICLE	N MADISON ST / W SPRAGUE AVE	6/11/2024	P8
C	THEFT 3D FROM MOTOR VEHICLE	500 W 3RD AVE	6/13/2024	P8
C	THEFT 3D SHOPLIFTING	600 W MAIN AVE	6/10/2024	P8
C	THEFT 3D VEHICLE PARTS AND ACCESSORIES	1200 W 2ND AVE	6/14/2024	P8
C	THEFT OF MOTOR VEHICLE	W 2ND AVE / S MCCLELLAN ST	6/15/2024	P8

POLICE SUMMARY - Ending: Saturday, June 15, 2024



Other Jurisdiction or Unk District

Preliminary IBR Counts

NIBRS Categories (Part 1 Selected)		7 Day Comparison			28 Day Comparison			YTD Comparison		
		Current	Prior	Percent	Current	Prior	Percent	Current	Prior	Percent
Violent	Criminal Homicide	0	0		0	0		0	0	
	Rape	0	0		0	0		0	5	-100.00%
	Robbery - Commercial	0	0		0	0		0	0	
	Robbery - Person	1	0		1	0		1	1	0.00%
	Aggravated Assault - Non DV	0	0		0	0		2	0	
	Aggravated Assault - DV	0	0		0	0		0	0	
Violent Total:		1	0		1	0		3	6	-50.00%
Property	Burglary - Residential	0	0		0	0		0	0	
	Burglary Garage	0	0		0	0		0	0	
	Burglary Commercial	0	0		0	0		0	0	
	Larceny	0	0		0	2	-100.00%	10	13	-23.08%
	Vehicle Theft	0	0		1	0		4	0	
	Arson	0	0		0	0		0	0	
Property Total:		0	0		1	2	-50.00%	14	13	7.69%
Preliminary Part 1 Crime Totals:		1	0		2	2	0.00%	17	19	-10.53%
Current 7 Day Period:		6/9/2024 - 6/15/2024			Prior 7 Day Period:		6/2/2024 - 6/8/2024			
Current 28 Day Period:		5/19/2024 - 6/15/2024			Prior 28 Day Period:		4/21/2024 - 5/18/2024			
Current YTD Day Period:		1/1/2024 - 6/15/2024			Prior YTD Period:		1/1/2023 - 6/15/2023			

Prepared by SPD Crime Analysis Office - Monday, June 17, 2024

NOTE: SPD moved from UCR to the NIBRS reporting standard on 10/4/16 following the transition to a new RMS System. [Numbers on CompStat reports prior to this date should not be used as a comparison to those on this report.](#) Additional info on these reporting standards can be found on the FBI website: <https://ucr.fbi.gov/nibrs-overview>

This chart represents Preliminary counts of selected crime categories from Police Case Reports. Full statistical analysis to determine the confidence level of this data has not been performed. The % change columns on the preliminary counts differ from the percentage change on the NIBRS crime report, sometimes significantly. The CompStat report is designed for operational use and includes only selected NIBRS categories and coding less complex than full NIBRS rules. Official statistics for these and other NIBRS categories can be found on WASPC & FBI websites once available.

Sunday - Saturday

6/9/2024 TO 6/15/2024

Other Jurisdiction/Unk District



<u>A/C</u>	<u>Offense Statute</u>	<u>Address</u>	<u>Reported Date</u>	<u>Dist</u>
<u>SC07</u>				
C	ROBBERY 1D CARJACKING	E LYONS AVE / N CRESTLINE ST	6/9/2024	P4