

SPOKANE POLICE DEPARTMENT

PRELIMINARY CITYWIDE IBR CRIME REPORT



Preliminary IBR Counts

CHIEF OF POLICE

Justin Lundgren

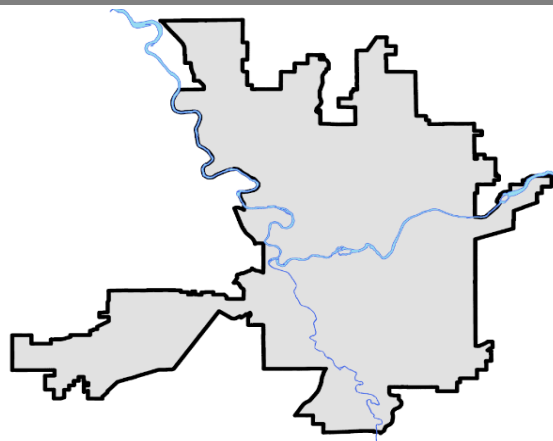
Period Ending: Saturday, June 8, 2024

NIBRS Categories (Part 1 Selected)	7 Day Comparison			28 Day Comparison			YTD Comparison		
	Current	Prior	Percent	Current	Prior	Percent	Current	Prior	Percent
Violent									
Criminal Homicide	1	0		2	0		7	9	-22.22%
Rape	5	3	66.67%	21	20	5.00%	88	111	-20.72%
Robbery - Commercial	1	1	0.00%	6	6	0.00%	45	40	12.50%
Robbery - Person	3	3	0.00%	13	24	-45.83%	100	101	-0.99%
Aggravated Assault - Non DV	12	10	20.00%	42	33	27.27%	224	246	-8.94%
Aggravated Assault - DV	8	7	14.29%	28	19	47.37%	154	167	-7.78%
Violent Total:	30	24	25.00%	112	102	9.80%	618	674	-8.31%
Property									
Burglary - Residential	9	11	-18.18%	43	49	-12.24%	277	378	-26.72%
Burglary Garage	11	11	0.00%	33	35	-5.71%	151	228	-33.77%
Burglary Commercial	11	10	10.00%	40	42	-4.76%	217	256	-15.23%
Larceny	152	150	1.33%	634	604	4.97%	3569	4020	-11.22%
Vehicle Theft	23	24	-4.17%	96	124	-22.58%	560	685	-18.25%
Arson	2	0		6	11	-45.45%	47	40	17.50%
Property Total:	208	206	0.97%	852	865	-1.50%	4821	5607	-14.02%
Preliminary Part 1 Crime Totals:	238	230	3.48%	964	967	-0.31%	5439	6281	-13.41%
Current 7 Day Period:	6/2/2024 - 6/8/2024			Prior 7 Day Period:	5/26/2024 - 6/1/2024				
Current 28 Day Period:	5/12/2024 - 6/8/2024			Prior 28 Day Period:	4/14/2024 - 5/11/2024				
Current YTD Day Period:	1/1/2024 - 6/8/2024			Prior YTD Period:	1/1/2023 - 6/8/2023				

Prepared by SPD Crime Analysis Office - Monday, June 10, 2024

NOTE: SPD moved from UCR to the NIBRS reporting standard on 10/4/16 following the transition to a new RMS System. [Numbers on CompStat reports prior to this date should not be used as a comparison to those on this report.](#) Additional info on these reporting standards can be found on the FBI website: <https://ucr.fbi.gov/nibrs-overview>

This chart represents Preliminary counts of selected crime categories from Police Case Reports. Full statistical analysis to determine the confidence level of this data has not been performed. The % change columns on the preliminary counts differ from the percentage change on the NIBRS crime report, sometimes significantly. The CompStat report is designed for operational use and includes only selected NIBRS categories and coding less complex than full NIBRS rules. Official statistics for these and other NIBRS categories can be found on WASPC & FBI websites once available.



SPOKANE POLICE DEPARTMENT

Northwest Precinct

ADAM Sector

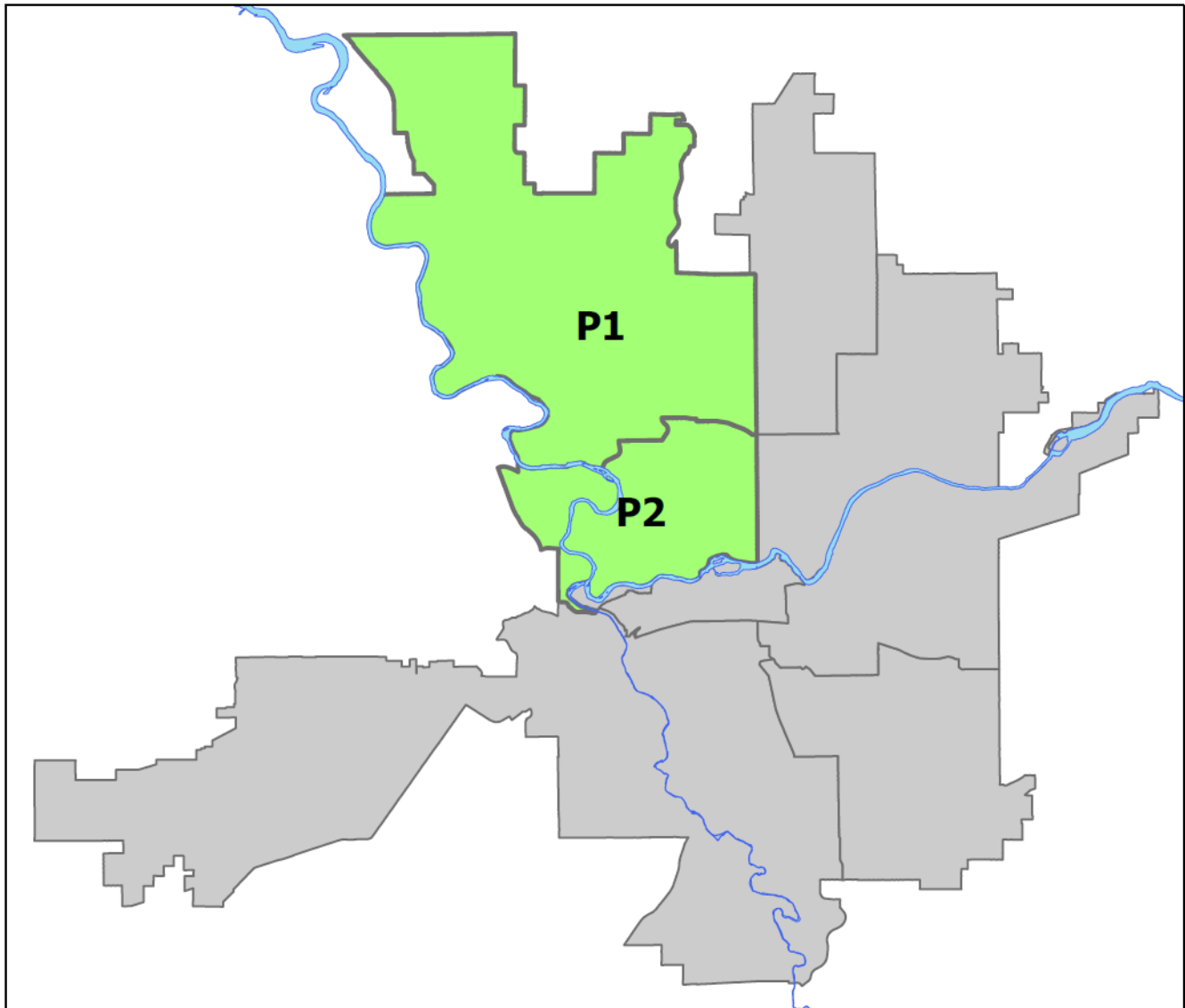


PSA Commander

Captain Tom Hendren

Northwest District (P1)

Central District (P2)



POLICE SUMMARY - Ending: Saturday, June 8, 2024

NORTHWEST PRECINCT (P1, P2) ADAM SECTOR



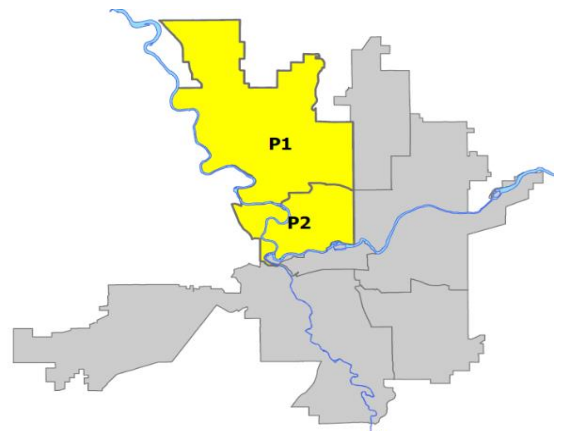
Preliminary IBR Counts

NIBRS Categories (Part 1 Selected)	7 Day Comparison			28 Day Comparison			YTD Comparison		
	Current	Prior	Percent	Current	Prior	Percent	Current	Prior	Percent
Violent									
Criminal Homicide	0	0		1	0		2	2	0.00%
Rape	2	0		7	8	-12.50%	29	23	26.09%
Robbery - Commercial	0	0		0	2	-100.00%	8	4	100.00%
Robbery - Person	0	0		2	5	-60.00%	16	18	-11.11%
Aggravated Assault - Non DV	2	3	-33.33%	10	7	42.86%	41	43	-4.65%
Aggravated Assault - DV	2	2	0.00%	7	4	75.00%	47	45	4.44%
Violent Total:	6	5	20.00%	27	26	3.85%	143	135	5.93%
Property									
Burglary - Residential	4	2	100.00%	14	17	-17.65%	90	119	-24.37%
Burglary Garage	4	3	33.33%	12	11	9.09%	41	76	-46.05%
Burglary Commercial	4	2	100.00%	9	10	-10.00%	50	58	-13.79%
Larceny	48	39	23.08%	180	156	15.38%	988	845	16.92%
Vehicle Theft	8	8	0.00%	26	34	-23.53%	152	175	-13.14%
Arson	0	0		2	3	-33.33%	16	10	60.00%
Property Total:	68	54	25.93%	243	231	5.19%	1337	1283	4.21%
Preliminary Part 1 Crime Totals:	74	59	25.42%	270	257	5.06%	1480	1418	4.37%
Current 7 Day Period:	6/2/2024 - 6/8/2024			Prior 7 Day Period:	5/26/2024 - 6/1/2024				
Current 28 Day Period:	5/12/2024 - 6/8/2024			Prior 28 Day Period:	4/14/2024 - 5/11/2024				
Current YTD Day Period:	1/1/2024 - 6/8/2024			Prior YTD Period:	1/1/2023 - 6/8/2023				

Prepared by SPD Crime Analysis Office - Monday, June 10, 2024

NOTE: SPD moved from UCR to the NIBRS reporting standard on 10/4/16 following the transition to a new RMS System. [Numbers on CompStat reports prior to this date should not be used as a comparison to those on this report.](#) Additional info on these reporting standards can be found on the FBI website: <https://ucr.fbi.gov/nibrs-overview>

This chart represents Preliminary counts of selected crime categories from Police Case Reports. Full statistical analysis to determine the confidence level of this data has not been performed. The % change columns on the preliminary counts differ from the percentage change on the NIBRS crime report, sometimes significantly. The CompStat report is designed for operational use and includes only selected NIBRS categories and coding less complex than full NIBRS rules. Official statistics for these and other NIBRS categories can be found on WASPC & FBI websites once available.



Note: On 1/8/23 boundary changes were implemented dividing the North Precinct into two (NW and NE). The Northwest Precinct ADAM Sector consists of P1 and P2; Consequently this page did not exist on printed CompStat reports prior to 1/8/23

POLICE SUMMARY - Ending: Saturday, June 8, 2024



NW - Northwest District (P1)

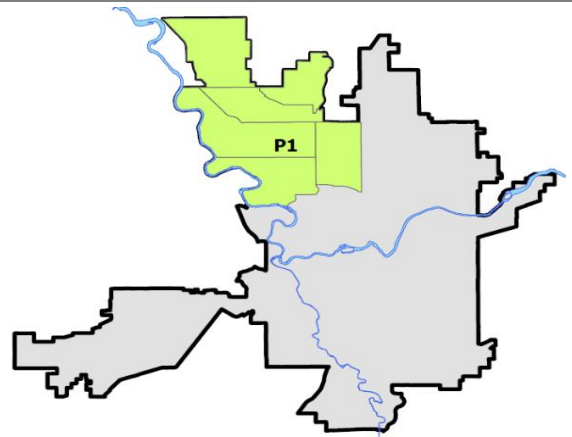
Preliminary IBR Counts

NIBRS Categories (Part 1 Selected)		7 Day Comparison			28 Day Comparison			YTD Comparison		
		Current	Prior	Percent	Current	Prior	Percent	Current	Prior	Percent
Violent	Criminal Homicide	0	0		1	0		2	0	
	Rape	1	0		5	4	25.00%	20	10	100.00%
	Robbery - Commercial	0	0		0	1	-100.00%	3	0	
	Robbery - Person	0	0		1	2	-50.00%	6	9	-33.33%
	Aggravated Assault - Non DV	2	3	-33.33%	5	5	0.00%	20	19	5.26%
	Aggravated Assault - DV	1	1	0.00%	4	2	100.00%	23	23	0.00%
Violent Total:		4	4	0.00%	16	14	14.29%	74	61	21.31%
Property	Burglary - Residential	3	1	200.00%	9	8	12.50%	42	63	-33.33%
	Burglary Garage	3	1	200.00%	7	7	0.00%	25	47	-46.81%
	Burglary Commercial	1	2	-50.00%	5	3	66.67%	22	15	46.67%
	Larceny	23	21	9.52%	91	75	21.33%	458	410	11.71%
	Vehicle Theft	3	3	0.00%	8	20	-60.00%	60	62	-3.23%
	Arson	0	0		1	0		2	3	-33.33%
Property Total:		33	28	17.86%	121	113	7.08%	609	600	1.50%
Preliminary Part 1 Crime Totals:		37	32	15.63%	137	127	7.87%	683	661	3.33%
Current 7 Day Period:		6/2/2024 - 6/8/2024			Prior 7 Day Period:		5/26/2024 - 6/1/2024			
Current 28 Day Period:		5/12/2024 - 6/8/2024			Prior 28 Day Period:		4/14/2024 - 5/11/2024			
Current YTD Day Period:		1/1/2024 - 6/8/2024			Prior YTD Period:		1/1/2023 - 6/8/2023			

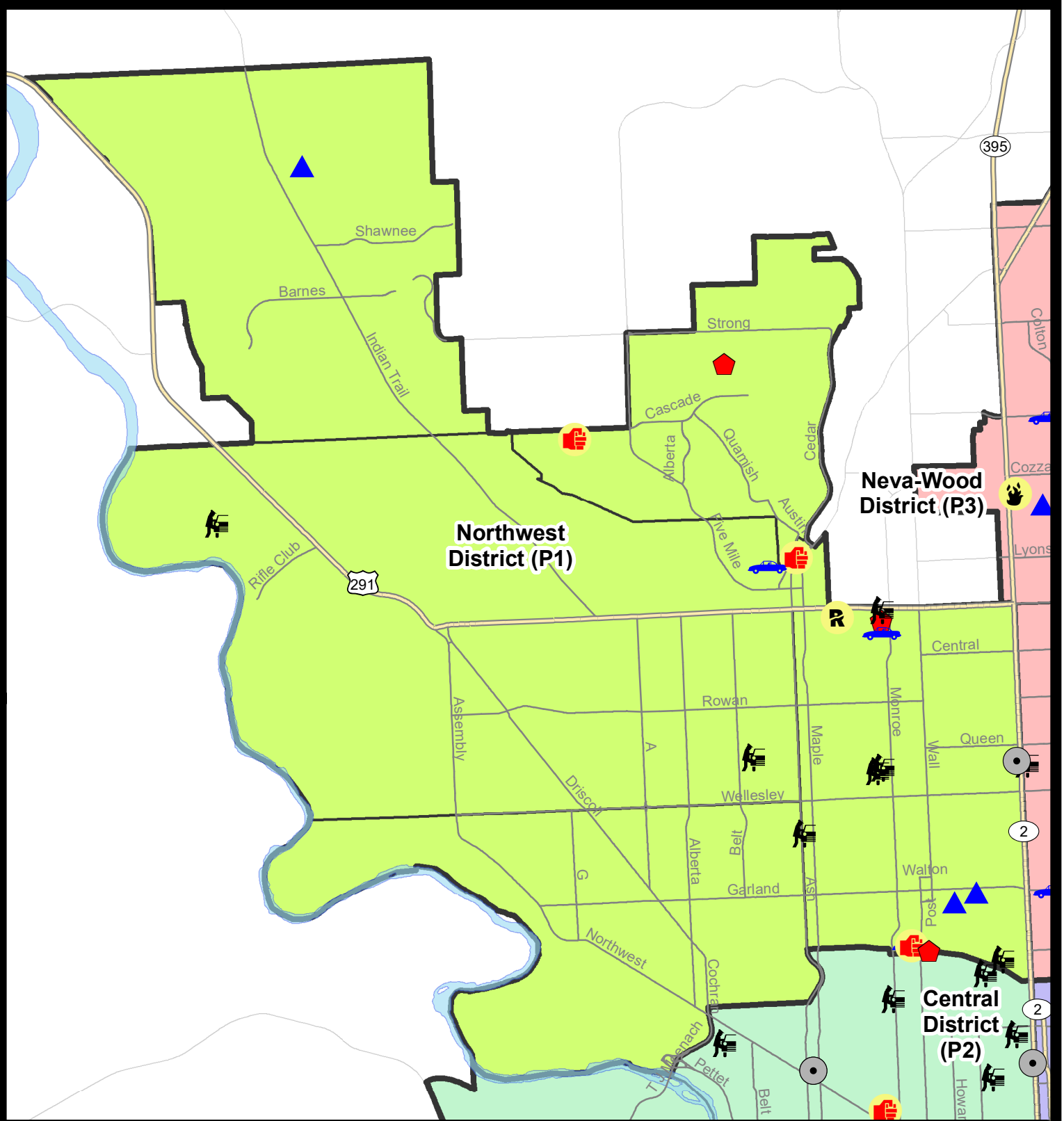
Prepared by SPD Crime Analysis Office - Monday, June 10, 2024

NOTE: SPD moved from UCR to the NIBRS reporting standard on 10/4/16 following the transition to a new RMS System. [Numbers on CompStat reports prior to this date should not be used as a comparison to those on this report.](#) Additional info on these reporting standards can be found on the FBI website: <https://ucr.fbi.gov/nibrs-overview>

This chart represents Preliminary counts of selected crime categories from Police Case Reports. Full statistical analysis to determine the confidence level of this data has not been performed. The % change columns on the preliminary counts differ from the percentage change on the NIBRS crime report, sometimes significantly. The CompStat report is designed for operational use and includes only selected NIBRS categories and coding less complex than full NIBRS rules. Official statistics for these and other NIBRS categories can be found on WASPC & FBI websites once available.



Note: On 1/8/23 a boundary change to P1 added a portion of the prior area to P2 (SPA2EG); Consequently activity in P1 will appear a bit lower if compared to printed CompStat reports prior to 1/8/23



Northwest District (P1)

Neva-Wood District (P3)

Central District (P2)

City of Spokane
Northwest District (P1)
Selected Crime Codes
2024-06-02 to 2024-06-08
 Prepared By:
Crime Analysis Unit
Spokane Police Department

Legend
NIBRS Events

*Cases Represent LERMS Crime Codes
 Points may indicate multiple events
 Note: Veh Prowl is only Larceny displayed*

SPokane POLICE

For Additional Information on Incidents pertaining to an Area, Trend, or Pattern Contact Information Analysis

0 0.25 0.5 1 Miles

Geographic Information System

SPokane

THIS IS NOT A LEGAL DOCUMENT. The information shown on this map is compiled from various sources and is subject to constant revision. Information shown on this map should not be used to determine the location of facilities in relationship to property lines, section lines, streets, etc.

Sunday - Saturday

6/2/2024 TO 6/8/2024



NW - Northwest District (P1)

<u>A/C</u>	<u>Offense Statute</u>	<u>Address</u>	<u>Reported Date</u>	<u>Dist</u>
<u>SPA1AD</u>				
C	THEFT 3D ALL OTHER	3100 W PRINCETON AVE	6/3/2024	P1
C	THEFT 3D ALL OTHER	3100 N HEMLOCK ST	6/4/2024	P1
C	THEFT 3D SHOPLIFTING	2300 W WELLESLEY AVE	6/7/2024	P1
C	THEFT 3D SHOPLIFTING	2800 W GARLAND AVE	6/5/2024	
<u>SPA1BS</u>				
C	ASSAULT 2D	6700 N COUNTRY HOMES BLVD	6/5/2024	P1
C	THEFT OF MOTOR VEHICLE	1800 W NORTHRIDGE CT	6/4/2024	P1
<u>SPA1FM</u>				
C	ASSAULT 2D	7800 N G ST	6/8/2024	P1
C	BURGLARY 1D FROM RESIDENCE	2000 W PARKWAY CT	6/2/2024	P1
<u>SPA1IT</u>				
C	BURGLARY 1D GARAGE	5300 W RIDGECREST DR	6/7/2024	P1
C	THEFT OF A FIREARM FROM BUILDING	5300 W RIDGECREST DR	6/7/2024	P1
<u>SPA1NH</u>				
C	ASSAULT 2D	800 W CORA AVE	6/2/2024	P1
C	BURGLARY 2D COMMERCIAL	4900 N DIVISION ST	6/7/2024	P1
A	BURGLARY 2D GARAGE	500 W PROVIDENCE AVE	6/4/2024	P1
A	BURGLARY 2D GARAGE	3800 N WASHINGTON ST	6/4/2024	P1
C	MAIL THEFT	4600 N ADAMS ST	6/3/2024	P1
C	RAPE 3D		6/2/2024	P1
C	RESIDENTIAL BURGLARY	700 W CORA AVE	6/3/2024	P1
C	RESIDENTIAL BURGLARY	6100 N BUFFALO ST	6/4/2024	P1
C	THEFT 2D ALL OTHER	6100 N BUFFALO ST	6/4/2024	P1
C	THEFT 2D FROM BUILDING	700 W CORA AVE	6/7/2024	P1
C	THEFT 2D FROM MOTOR VEHICLE	4900 N MADISON ST	6/3/2024	P1
C	THEFT 2D FROM MOTOR VEHICLE	4900 N MADISON ST	6/6/2024	P1
C	THEFT 3D ALL OTHER	100 W CENTRAL AVE	6/3/2024	P1
C	THEFT 3D ALL OTHER	600 W PROVIDENCE AVE	6/5/2024	P1
C	THEFT 3D ALL OTHER	W WELLESLEY AVE / N MAPLE ST	6/8/2024	P1
C	THEFT 3D ALL OTHER	4800 N MAPLE ST	6/8/2024	P1
C	THEFT 3D ALL OTHER	6000 N STEVENS ST	6/2/2024	
C	THEFT 3D FROM BUILDING	5600 N ASH ST	6/5/2024	P1
C	THEFT 3D FROM MOTOR VEHICLE	100 W GRAY CT	6/3/2024	P1
C	THEFT 3D FROM MOTOR VEHICLE	4300 N ASH ST	6/8/2024	P1
C	THEFT 3D FROM MOTOR VEHICLE	1000 W FRANCIS AVE	6/4/2024	
C	THEFT 3D SHOPLIFTING	4600 N DIVISION ST	6/8/2024	P1
C	THEFT OF MOTOR VEHICLE	800 W CORA AVE	6/2/2024	P1

For protection of victim privacy, the entire address on sexual assault crimes has been redacted.

A/C	Offense Statute	Address	Reported Date	Dist
C	THEFT OF MOTOR VEHICLE	6000 N BUFFALO ST	6/2/2024	P1
SPA1NW				
C	THEFT 2D FROM MOTOR VEHICLE	5000 N ELGIN ST	6/2/2024	P1
C	THEFT 2D FROM MOTOR VEHICLE	7200 N TUCANNON ST	6/3/2024	P1
C	THEFT 3D FROM BUILDING	6000 N ASSEMBLY ST	6/7/2024	P1



NW - North Central District (P2)

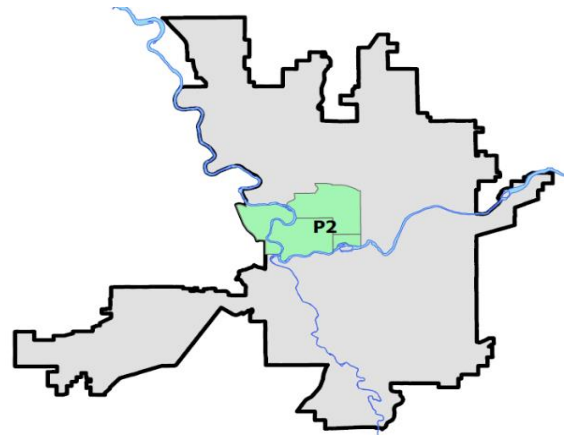
Preliminary IBR Counts

NIBRS Categories (Part 1 Selected)		7 Day Comparison			28 Day Comparison			YTD Comparison		
		Current	Prior	Percent	Current	Prior	Percent	Current	Prior	Percent
Violent	Criminal Homicide	0	0		0	0		0	2	-100.00%
	Rape	1	0		2	4	-50.00%	9	13	-30.77%
	Robbery - Commercial	0	0		0	1	-100.00%	5	4	25.00%
	Robbery - Person	0	0		1	3	-66.67%	10	9	11.11%
	Aggravated Assault - Non DV	0	0		5	2	150.00%	21	24	-12.50%
	Aggravated Assault - DV	1	1	0.00%	3	2	50.00%	24	22	9.09%
Violent Total:		2	1	100.00%	11	12	-8.33%	69	74	-6.76%
Property	Burglary - Residential	1	1	0.00%	5	9	-44.44%	48	56	-14.29%
	Burglary Garage	1	2	-50.00%	5	4	25.00%	16	29	-44.83%
	Burglary Commercial	3	0		4	7	-42.86%	28	43	-34.88%
	Larceny	25	18	38.89%	89	81	9.88%	530	435	21.84%
	Vehicle Theft	5	5	0.00%	18	14	28.57%	92	113	-18.58%
	Arson	0	0		1	3	-66.67%	14	7	100.00%
Property Total:		35	26	34.62%	122	118	3.39%	728	683	6.59%
Preliminary Part 1 Crime Totals:		37	27	37.04%	133	130	2.31%	797	757	5.28%
Current 7 Day Period:		6/2/2024 - 6/8/2024			Prior 7 Day Period:		5/26/2024 - 6/1/2024			
Current 28 Day Period:		5/12/2024 - 6/8/2024			Prior 28 Day Period:		4/14/2024 - 5/11/2024			
Current YTD Day Period:		1/1/2024 - 6/8/2024			Prior YTD Period:		1/1/2023 - 6/8/2023			

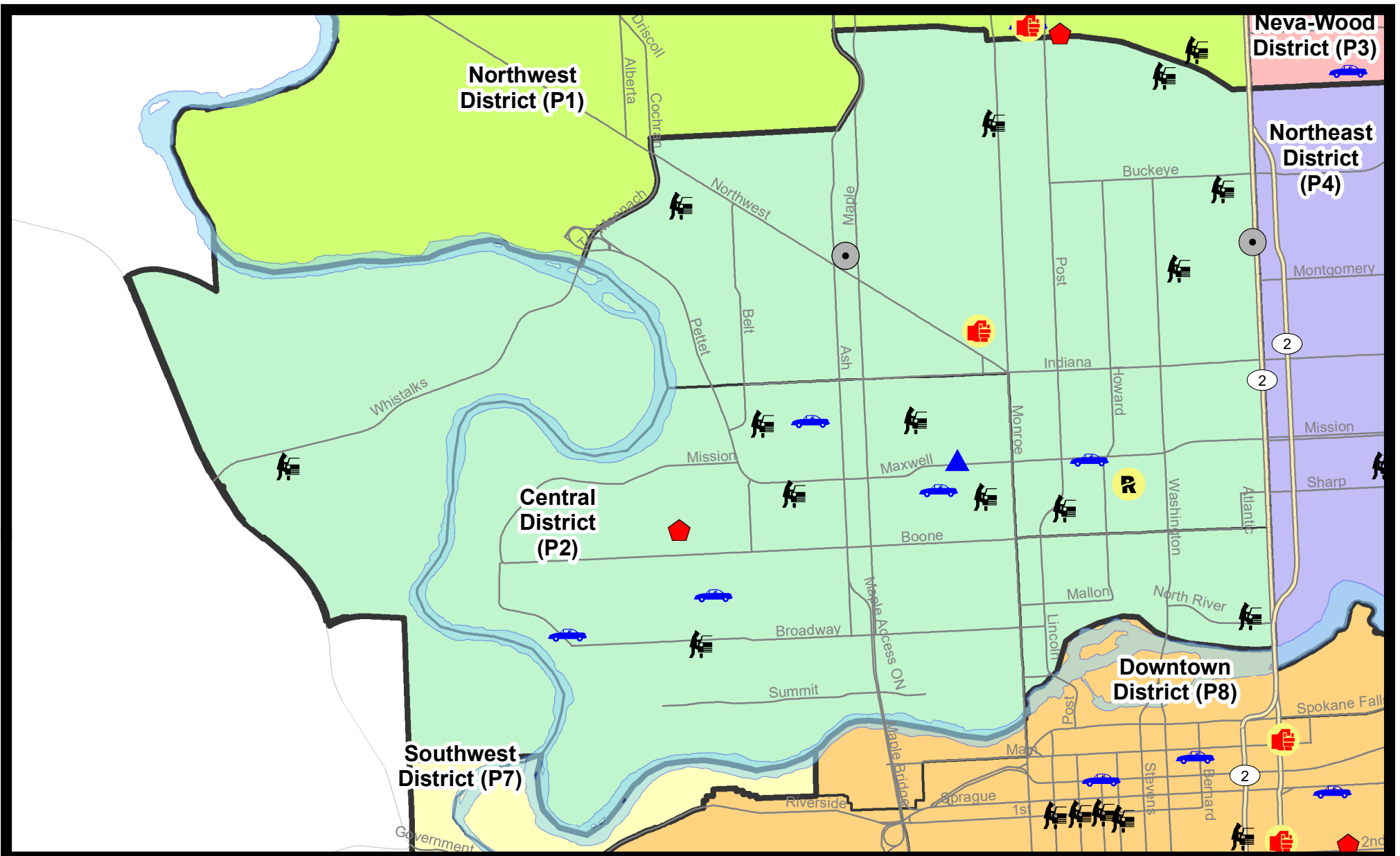
Prepared by SPD Crime Analysis Office - Monday, June 10, 2024

NOTE: SPD moved from UCR to the NIBRS reporting standard on 10/4/16 following the transition to a new RMS System. [Numbers on CompStat reports prior to this date should not be used as a comparison to those on this report.](#) Additional info on these reporting standards can be found on the FBI website: <https://ucr.fbi.gov/nibrs-overview>

This chart represents Preliminary counts of selected crime categories from Police Case Reports. Full statistical analysis to determine the confidence level of this data has not been performed. The % change columns on the preliminary counts differ from the percentage change on the NIBRS crime report, sometimes significantly. The CompStat report is designed for operational use and includes only selected NIBRS categories and coding less complex than full NIBRS rules. Official statistics for these and other NIBRS categories can be found on WASPC & FBI websites once available.



Note: On 1/8/23 a boundary change to P2 added a portion of the P1 area into P2 (SPA2EG); Consequently activity in P2 will appear a bit higher if compared to printed CompStat reports prior to 1/8/23



City of Spokane
Central District (P2)
Selected
Crime Types
2024-06-02 to 2024-06-08
 Prepared By:
Crime Analysis Unit
Spokane Police Department

Legend


NIBRS Events

- Criminal Homicide
- Robbery Commercial
- Aggravated Assault
- Burglary Commercial
- Rape
- Robbery Person
- Burglary Residential
- Vehicle Prowling
- Burglary Garage
- Vehicle Theft
- Arson

*Cases Represent LERMS Crime Codes
 Points may indicate multiple events
 Note: Veh Prowl is only Larceny category displayed*



For Additional Information on Incidents pertaining to an Area, Trend, or Pattern Contact Information Analysis



THIS IS NOT A LEGAL DOCUMENT:
The information shown on this map is compiled from various sources and is subject to constant revision. Information shown on this map should not be used to determine the location of facilities in relationship to property lines, section lines, streets, etc.

Sunday - Saturday

6/2/2024 TO 6/8/2024

NW - Central District (P2)



<u>A/C</u>	<u>Offense Statute</u>	<u>Address</u>	<u>Reported Date</u>	<u>Dist</u>
SPA2EG				
C	ASSAULT 2D	1100 W KNOX AVE	6/3/2024	P1
C	BURGLARY 2D COMMERCIAL	2400 N DIVISION ST	6/4/2024	P2
C	BURGLARY 2D COMMERCIAL	1600 W NORTHWEST BLVD	6/4/2024	P1
C	MAIL THEFT	800 W MAXWELL AVE	6/6/2024	P1
C	RAPE 3D		6/2/2024	P1
C	SHOPLIFTING BURGLARY	1600 W NORTHWEST BLVD	6/4/2024	P1
C	THEFT 2D ALL OTHER	1600 N DIVISION ST	6/5/2024	P2
C	THEFT 2D FROM BUILDING	2200 N ASH ST	6/4/2024	P1
C	THEFT 2D FROM MOTOR VEHICLE	2300 W BUCKEYE AVE	6/2/2024	P1
C	THEFT 2D FROM MOTOR VEHICLE	2600 N ATLANTIC ST	6/7/2024	P2
C	THEFT 2D FROM MOTOR VEHICLE	2300 N CALISPEL ST	6/5/2024	
C	THEFT 3D FROM BUILDING	1600 N DIVISION ST	6/6/2024	P1
C	THEFT 3D FROM BUILDING	2000 W CARLISLE AVE	6/6/2024	P1
C	THEFT 3D FROM MOTOR VEHICLE	3000 N MONROE ST	6/2/2024	P2
C	THEFT 3D FROM MOTOR VEHICLE	300 W DALTON AVE	6/4/2024	P2
C	THEFT 3D FROM MOTOR VEHICLE	N POST ST / W SHARP AVE	6/8/2024	P2
C	THEFT 3D VEHICLE PARTS AND ACCESSORIES	600 W MAXWELL AVE	6/6/2024	P1
C	THEFT OF MOTOR VEHICLE	600 W MAXWELL AVE	6/6/2024	P1
SPA2RS				
C	THEFT 2D FROM MOTOR VEHICLE	800 N DIVISION ST	6/2/2024	P2
C	THEFT 3D ALL OTHER	500 N LINCOLN ST	6/8/2024	P2
SPA2WC				
C	BURGLARY 1D GARAGE	1200 W MAXWELL AVE	6/8/2024	P2
C	RESIDENTIAL BURGLARY	2300 W SHARP AVE	6/5/2024	P1
C	THEFT 2D ALL OTHER	2600 W BROADWAY AVE	6/7/2024	P2
C	THEFT 2D FROM BUILDING	1800 W DEAN AVE	6/6/2024	P2
C	THEFT 2D FROM MOTOR VEHICLE	W AUGUSTA AVE / N CEDAR ST	6/4/2024	P1
C	THEFT 2D FROM MOTOR VEHICLE	1400 N ELM ST	6/4/2024	P2
C	THEFT 2D FROM MOTOR VEHICLE	2000 W AUGUSTA AVE	6/4/2024	P2
A	THEFT 3D FROM MOTOR VEHICLE	2300 W BROADWAY AVE	6/5/2024	P2
C	THEFT 3D FROM MOTOR VEHICLE	1300 N MADISON ST	6/6/2024	P2
C	THEFT 3D SHOPLIFTING	1000 W SUMMIT PKWY	6/4/2024	P1
C	THEFT 3D SHOPLIFTING	1000 W SUMMIT PKWY	6/7/2024	P1
C	THEFT OF MOTOR VEHICLE	1800 W AUGUSTA AVE	6/4/2024	P2
A	THEFT OF MOTOR VEHICLE	800 N SUMMIT BLVD	6/5/2024	P2
C	THEFT OF MOTOR VEHICLE	2200 W DEAN AVE	6/5/2024	P1
C	THEFT OF MOTOR VEHICLE	W SINTO AVE / N ADAMS ST	6/6/2024	P1

For protection of victim privacy, the entire address on sexual assault crimes has been redacted.

A/C Offense Statute

Address

Reported Date

Dist

SPA2WH

C	THEFT 2D ALL OTHER	3800 W WHISTALKS WAY	6/7/2024	P2
C	THEFT 2D FROM MOTOR VEHICLE	1600 N RIVER RIDGE BLVD	6/2/2024	P2

SPOKANE POLICE DEPARTMENT

Northeast Precinct

BAKER Sector

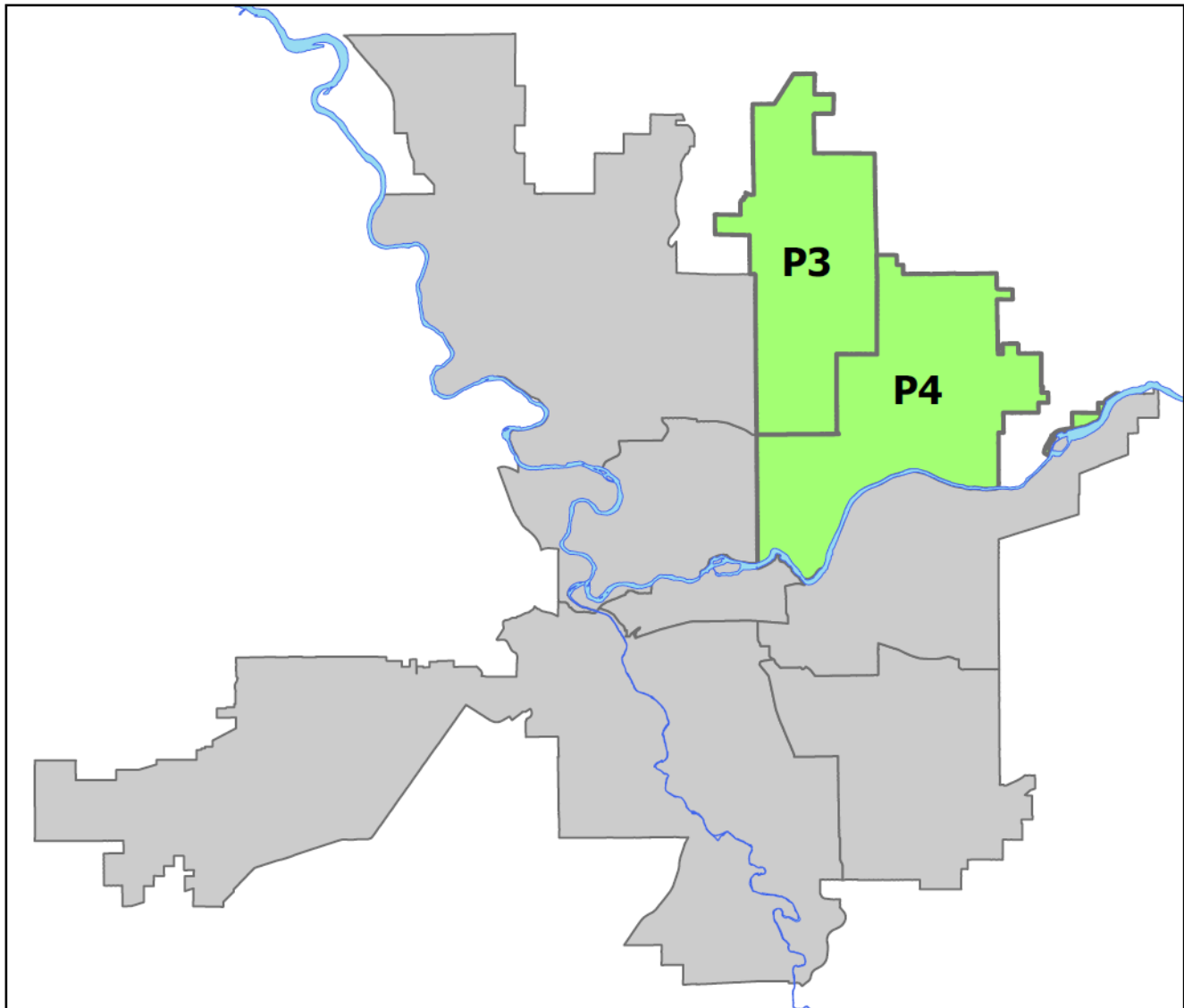


PSA Commander

Captain Shawn Kendall

NevaWood District (P3)

Northeast District (P4)



POLICE SUMMARY - Ending: Saturday, June 8, 2024

NORTHEAST PRECINCT (P3, P4) BAKER SECTOR



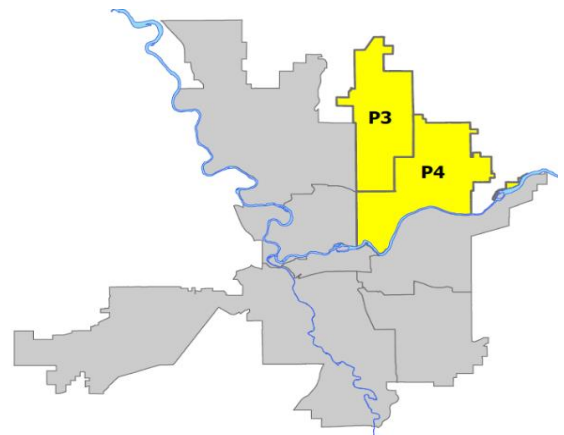
Preliminary IBR Counts

NIBRS Categories (Part 1 Selected)	7 Day Comparison			28 Day Comparison			YTD Comparison		
	Current	Prior	Percent	Current	Prior	Percent	Current	Prior	Percent
Violent									
Criminal Homicide	0	0		0	0		2	3	-33.33%
Rape	2	0		4	5	-20.00%	20	31	-35.48%
Robbery - Commercial	0	0		2	2	0.00%	19	23	-17.39%
Robbery - Person	1	0		3	12	-75.00%	34	30	13.33%
Aggravated Assault - Non DV	3	2	50.00%	10	8	25.00%	74	74	0.00%
Aggravated Assault - DV	1	2	-50.00%	8	7	14.29%	45	67	-32.84%
Violent Total:	7	4	75.00%	27	34	-20.59%	194	228	-14.91%
Property									
Burglary - Residential	1	4	-75.00%	15	14	7.14%	88	169	-47.93%
Burglary Garage	4	2	100.00%	8	11	-27.27%	55	67	-17.91%
Burglary Commercial	3	1	200.00%	14	15	-6.67%	87	95	-8.42%
Larceny	40	45	-11.11%	200	231	-13.42%	1313	1590	-17.42%
Vehicle Theft	10	6	66.67%	35	41	-14.63%	211	262	-19.47%
Arson	1	0		2	2	0.00%	12	12	0.00%
Property Total:	59	58	1.72%	274	314	-12.74%	1766	2195	-19.54%
Preliminary Part 1 Crime Totals:	66	62	6.45%	301	348	-13.51%	1960	2423	-19.11%
Current 7 Day Period:	6/2/2024 - 6/8/2024			Prior 7 Day Period:	5/26/2024 - 6/1/2024				
Current 28 Day Period:	5/12/2024 - 6/8/2024			Prior 28 Day Period:	4/14/2024 - 5/11/2024				
Current YTD Day Period:	1/1/2024 - 6/8/2024			Prior YTD Period:	1/1/2023 - 6/8/2023				

Prepared by SPD Crime Analysis Office - Monday, June 10, 2024

NOTE: SPD moved from UCR to the NIBRS reporting standard on 10/4/16 following the transition to a new RMS System. [Numbers on CompStat reports prior to this date should not be used as a comparison to those on this report.](#) Additional info on these reporting standards can be found on the FBI website: <https://ucr.fbi.gov/nibrs-overview>

This chart represents Preliminary counts of selected crime categories from Police Case Reports. Full statistical analysis to determine the confidence level of this data has not been performed. The % change columns on the preliminary counts differ from the percentage change on the NIBRS crime report, sometimes significantly. The CompStat report is designed for operational use and includes only selected NIBRS categories and coding less complex than full NIBRS rules. Official statistics for these and other NIBRS categories can be found on WASPC & FBI websites once available.



Note: On 1/8/23 boundary changes were implemented dividing the North Precinct into two (NW and NE). The Northeast Precinct BAKER Sector consists of P3 and P4; Consequently this page did not exist on printed reports prior to 1/8/23

POLICE SUMMARY - Ending: Saturday, June 8, 2024



NE - Neva-Wood District (P3)

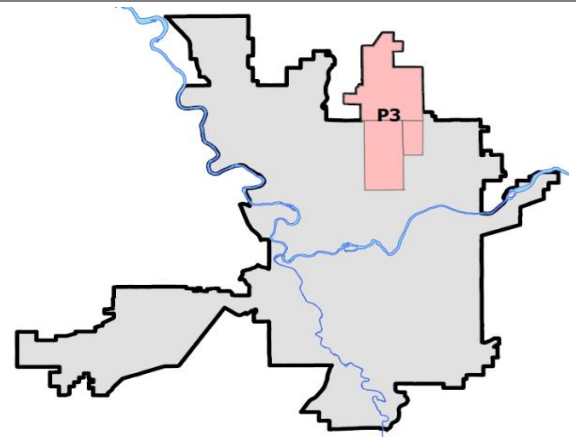
Preliminary IBR Counts

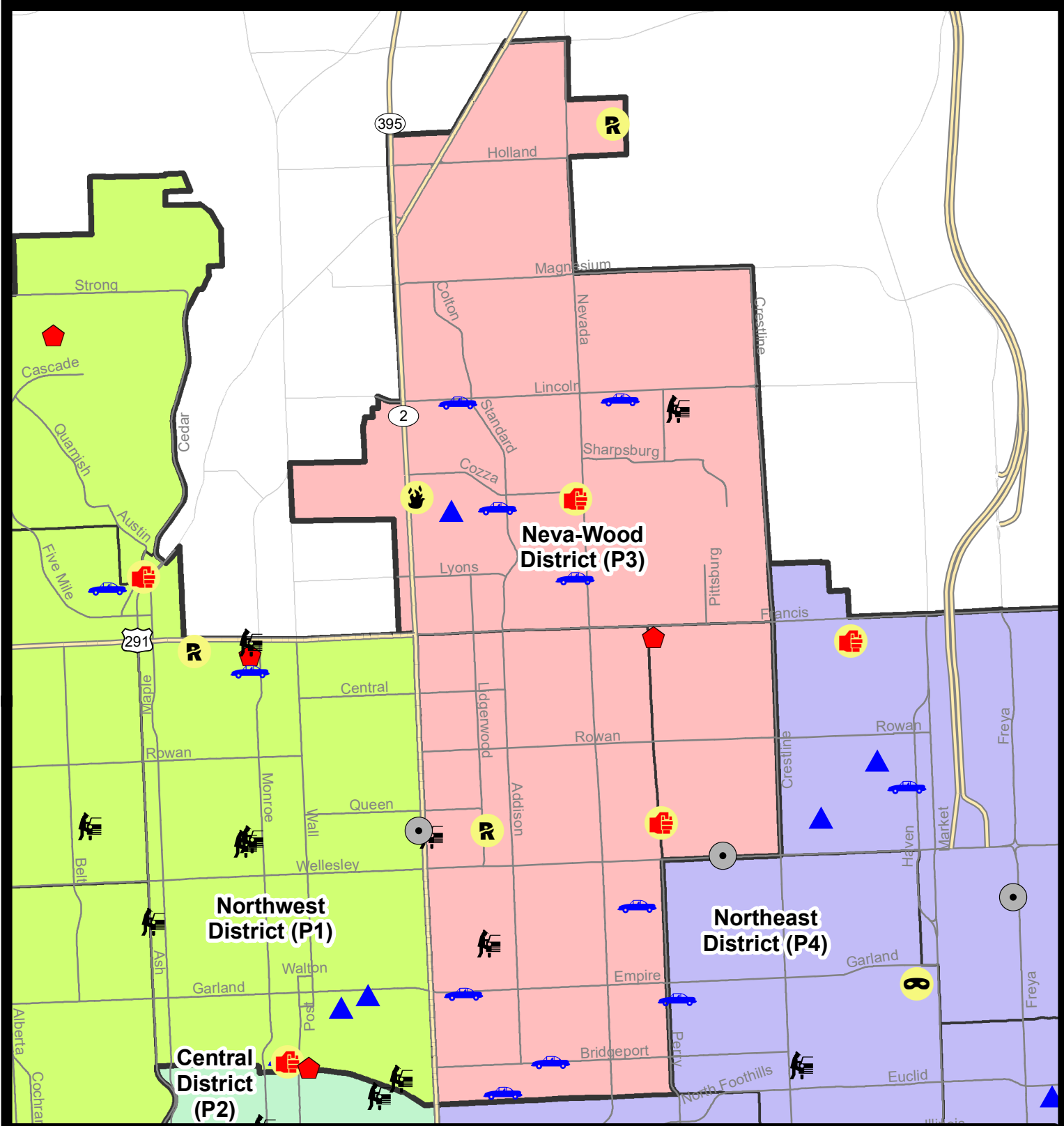
NIBRS Categories (Part 1 Selected)		7 Day Comparison			28 Day Comparison			YTD Comparison		
		Current	Prior	Percent	Current	Prior	Percent	Current	Prior	Percent
Violent	Criminal Homicide	0	0		0	0		0	1	-100.00%
	Rape	2	0		4	2	100.00%	12	17	-29.41%
	Robbery - Commercial	0	0		2	0		8	16	-50.00%
	Robbery - Person	0	0		2	7	-71.43%	19	15	26.67%
	Aggravated Assault - Non DV	2	2	0.00%	6	2	200.00%	34	31	9.68%
	Aggravated Assault - DV	0	1	-100.00%	3	2	50.00%	23	43	-46.51%
Violent Total:		4	3	33.33%	17	13	30.77%	96	123	-21.95%
Property	Burglary - Residential	1	1	0.00%	9	11	-18.18%	49	90	-45.56%
	Burglary Garage	1	2	-50.00%	5	8	-37.50%	34	43	-20.93%
	Burglary Commercial	1	0		7	8	-12.50%	45	69	-34.78%
	Larceny	27	27	0.00%	123	141	-12.77%	811	1115	-27.26%
	Vehicle Theft	8	3	166.67%	18	25	-28.00%	106	143	-25.87%
	Arson	1	0		1	0		2	9	-77.78%
Property Total:		39	33	18.18%	163	193	-15.54%	1047	1469	-28.73%
Preliminary Part 1 Crime Totals:		43	36	19.44%	180	206	-12.62%	1143	1592	-28.20%
Current 7 Day Period:		6/2/2024 - 6/8/2024			Prior 7 Day Period:		5/26/2024 - 6/1/2024			
Current 28 Day Period:		5/12/2024 - 6/8/2024			Prior 28 Day Period:		4/14/2024 - 5/11/2024			
Current YTD Day Period:		1/1/2024 - 6/8/2024			Prior YTD Period:		1/1/2023 - 6/8/2023			

Prepared by SPD Crime Analysis Office - Monday, June 10, 2024

NOTE: SPD moved from UCR to the NIBRS reporting standard on 10/4/16 following the transition to a new RMS System. [Numbers on CompStat reports prior to this date should not be used as a comparison to those on this report.](#) Additional info on these reporting standards can be found on the FBI website: <https://ucr.fbi.gov/nibrs-overview>

This chart represents Preliminary counts of selected crime categories from Police Case Reports. Full statistical analysis to determine the confidence level of this data has not been performed. The % change columns on the preliminary counts differ from the percentage change on the NIBRS crime report, sometimes significantly. The CompStat report is designed for operational use and includes only selected NIBRS categories and coding less complex than full NIBRS rules. Official statistics for these and other NIBRS categories can be found on WASPC & FBI websites once available.





City of Spokane
Neva-Wood District (P3)
Selected Crime Codes
2024-06-02 to 2024-06-08
 Prepared By:
Crime Analysis Unit
Spokane Police Department

Legend

NIBRS Events

Criminal Homicide	Robbery Person	Burglary Commercial
Rape	Aggravated Assault	Vehicle Prowling
Robbery Commercial	Burglary Residential	Vehicle Theft
Burglary Garage	Arson	SPOKANE POLICE

*Cases Represent LERMS Crime Codes
 Points may indicate multiple events
 Note: Veh Prowl is only Larceny displayed*

For Additional Information on Incidents pertaining to an Area, Trend, or Pattern Contact Information Analysis

0 0.2 0.4 0.8 Miles

Geographic Information System

SPOKANE

THIS IS NOT A LEGAL DOCUMENT. The information shown on this map is compiled from various sources and is subject to constant revision. Information shown on this map should not be used to determine the location of facilities in relationship to property lines, section lines, streets, etc.

Sunday - Saturday

6/2/2024 TO 6/8/2024

NE - Neva-Wood District (P3)



<u>A/C</u>	<u>Offense Statute</u>	<u>Address</u>	<u>Reported Date</u>	<u>Dist</u>
SPB3NL				
C	MAIL THEFT	5900 N RUBY ST	6/7/2024	P4
C	RAPE 2D		6/2/2024	P1
C	TAKING MOTOR VEHICLE WITHOUT PERMISSION 1D	E BRIDGEPORT AVE / N STANDARD ST	6/8/2024	P1
C	TAKING MOTOR VEHICLE WITHOUT PERMISSION 2D	100 E EMPIRE AVE	6/6/2024	P3
C	THEFT 2D FROM MOTOR VEHICLE	300 E ROCKWELL AVE	6/8/2024	P3
C	THEFT 2D SHOPLIFTING	5800 N DIVISION ST	6/6/2024	P3
C	THEFT 3D ALL OTHER	600 E PROVIDENCE AVE	6/3/2024	P3
C	THEFT 3D ALL OTHER	900 E BISMARCK AVE	6/3/2024	
C	THEFT 3D FROM BUILDING	800 E PROVIDENCE AVE	6/3/2024	P4
C	THEFT 3D FROM BUILDING	900 E WELLESLEY AVE	6/4/2024	P3
C	THEFT 3D FROM MOTOR VEHICLE	4700 N DIVISION ST	6/2/2024	P3
C	THEFT 3D SHOPLIFTING	4700 N DIVISION ST	6/3/2024	P4
C	THEFT 3D SHOPLIFTING	5500 N DIVISION ST	6/3/2024	P4
C	THEFT 3D SHOPLIFTING	5800 N DIVISION ST	6/4/2024	P3
C	THEFT 3D SHOPLIFTING	4700 N DIVISION ST	6/4/2024	P3
C	THEFT OF A FIREARM ALL OTHER LOCATIONS	900 E RICH AVE	6/6/2024	P3
A	THEFT OF MOTOR VEHICLE	300 E DALTON AVE	6/3/2024	P3
C	THEFT OF MOTOR VEHICLE	1200 E LONGFELLOW AVE	6/8/2024	P4
SPB3SH				
A	ARSON 2D	7300 N DIVISION ST	6/8/2024	P3
C	ASSAULT 2D	7200 N NEVADA ST	6/3/2024	P8
C	BURGLARY 2D GARAGE	100 E WEILE AVE	6/5/2024	P4
C	RAPE 2D		6/2/2024	P4
C	THEFT 2D ALL OTHER	900 E HOLYOKE AVE	6/2/2024	P4
C	THEFT 2D FROM MOTOR VEHICLE	1700 E LINCOLN RD	6/2/2024	P3
C	THEFT 2D SHOPLIFTING	9200 N COLTON ST	6/5/2024	P8
C	THEFT 2D VEHICLE PARTS AND ACCESSORIES	1700 E LINCOLN RD	6/2/2024	P3
C	THEFT 3D ALL OTHER	0 E WEILE AVE	6/2/2024	P4
C	THEFT 3D ALL OTHER	600 E ROSEWOOD AVE	6/4/2024	P3
C	THEFT 3D FROM BUILDING	6900 N WISCOMB ST	6/3/2024	P4
C	THEFT 3D SHOPLIFTING	6500 N NEVADA ST	6/4/2024	P4
C	THEFT 3D SHOPLIFTING	9500 N NEWPORT HWY	6/5/2024	P4
C	THEFT 3D SHOPLIFTING	9500 N NEWPORT HWY	6/6/2024	P3
C	THEFT 3D VEHICLE PARTS AND ACCESSORIES	900 E HOLYOKE AVE	6/2/2024	P4
C	THEFT 3D VEHICLE PARTS AND ACCESSORIES	8800 N COLTON ST	6/5/2024	P3
C	THEFT OF MOTOR VEHICLE	900 E HOLYOKE AVE	6/2/2024	P4
C	THEFT OF MOTOR VEHICLE	7800 N MORTON ST	6/4/2024	P4
C	THEFT OF MOTOR VEHICLE	400 E WEILE AVE	6/6/2024	P4

For protection of victim privacy, the entire address on sexual assault crimes has been redacted.

A/C	Offense Statute	Address	Reported Date	Dist
C	THEFT OF MOTOR VEHICLE	200 E LINCOLN RD	6/6/2024	P8
SPB3WH				
C	ASSAULT 2D	1400 E OLYMPIC AVE	6/8/2024	P4
C	BURGLARY 2D COMMERCIAL	1700 E WELLESLEY AVE	6/2/2024	P4
C	RESIDENTIAL BURGLARY	1400 E DECATUR AVE	6/7/2024	P4
C	THEFT 2D FROM BUILDING	1400 E DECATUR AVE	6/7/2024	P4
C	THEFT 3D ALL OTHER	1500 E CENTRAL AVE	6/5/2024	



NE - Northeast District (P4)

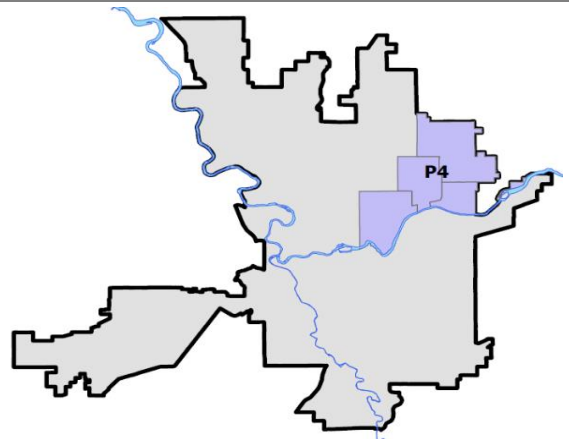
Preliminary IBR Counts

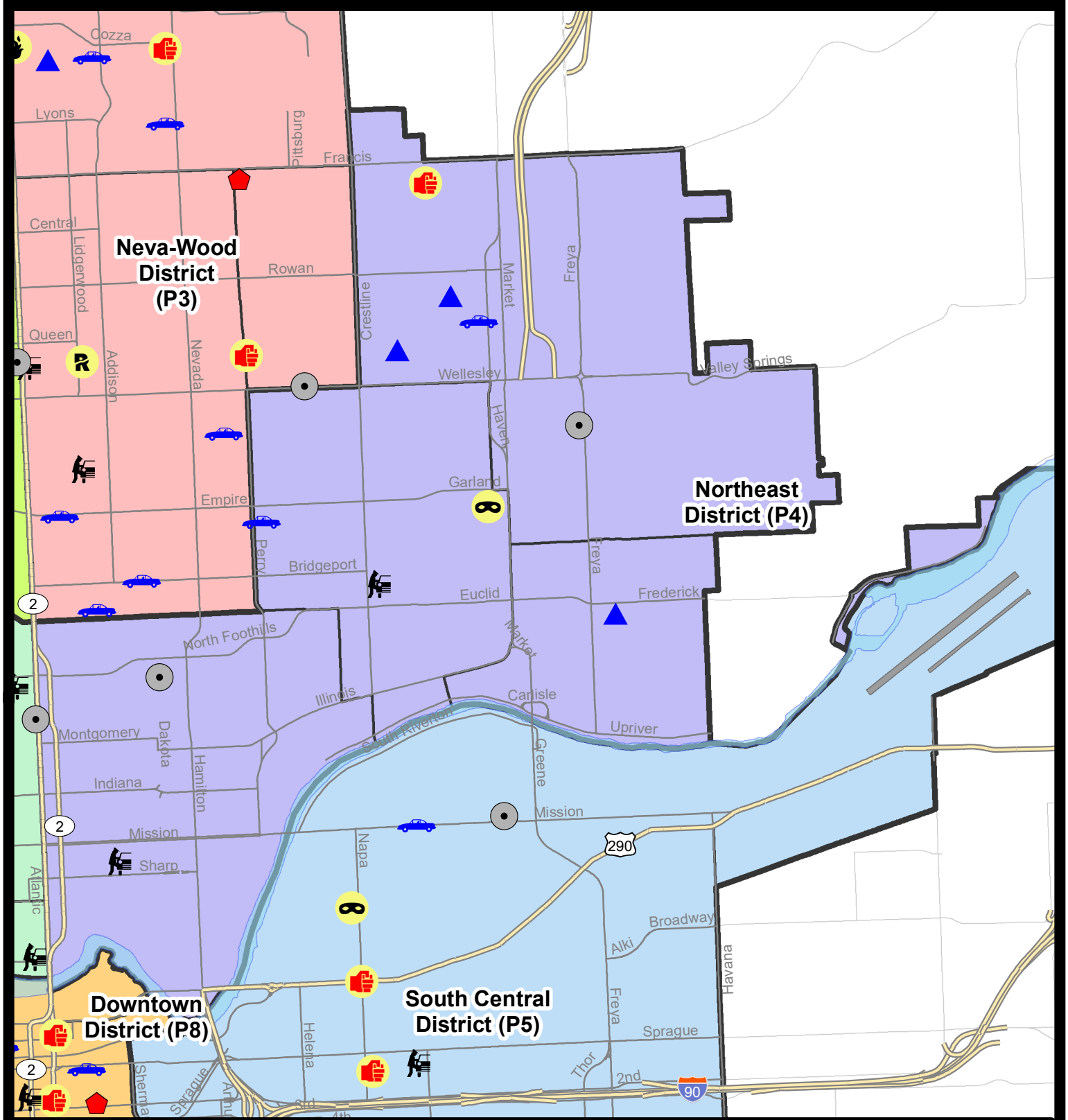
NIBRS Categories (Part 1 Selected)		7 Day Comparison			28 Day Comparison			YTD Comparison		
		Current	Prior	Percent	Current	Prior	Percent	Current	Prior	Percent
Violent	Criminal Homicide	0	0		0	0		2	2	0.00%
	Rape	0	0		0	3	-100.00%	8	14	-42.86%
	Robbery - Commercial	0	0		0	2	-100.00%	11	7	57.14%
	Robbery - Person	1	0		1	5	-80.00%	15	15	0.00%
	Aggravated Assault - Non DV	1	0		4	6	-33.33%	40	43	-6.98%
	Aggravated Assault - DV	1	1	0.00%	5	5	0.00%	22	24	-8.33%
Violent Total:		3	1	200.00%	10	21	-52.38%	98	105	-6.67%
Property	Burglary - Residential	0	3	-100.00%	6	3	100.00%	39	79	-50.63%
	Burglary Garage	3	0		3	3	0.00%	21	24	-12.50%
	Burglary Commercial	2	1	100.00%	7	7	0.00%	42	26	61.54%
	Larceny	13	18	-27.78%	77	90	-14.44%	502	475	5.68%
	Vehicle Theft	2	3	-33.33%	17	16	6.25%	105	119	-11.76%
	Arson	0	0		1	2	-50.00%	10	3	233.33%
Property Total:		20	25	-20.00%	111	121	-8.26%	719	726	-0.96%
Preliminary Part 1 Crime Totals:		23	26	-11.54%	121	142	-14.79%	817	831	-1.68%
Current 7 Day Period:		6/2/2024 - 6/8/2024			Prior 7 Day Period:		5/26/2024 - 6/1/2024			
Current 28 Day Period:		5/12/2024 - 6/8/2024			Prior 28 Day Period:		4/14/2024 - 5/11/2024			
Current YTD Day Period:		1/1/2024 - 6/8/2024			Prior YTD Period:		1/1/2023 - 6/8/2023			

Prepared by SPD Crime Analysis Office - Monday, June 10, 2024

NOTE: SPD moved from UCR to the NIBRS reporting standard on 10/4/16 following the transition to a new RMS System. [Numbers on CompStat reports prior to this date should not be used as a comparison to those on this report.](#) Additional info on these reporting standards can be found on the FBI website: <https://ucr.fbi.gov/nibrs-overview>

This chart represents Preliminary counts of selected crime categories from Police Case Reports. Full statistical analysis to determine the confidence level of this data has not been performed. The % change columns on the preliminary counts differ from the percentage change on the NIBRS crime report, sometimes significantly. The CompStat report is designed for operational use and includes only selected NIBRS categories and coding less complex than full NIBRS rules. Official statistics for these and other NIBRS categories can be found on WASPC & FBI websites once available.





City of Spokane
Northeast District (P4)
Selected Crime Codes
2024-06-02 to 2024-06-08
 Prepared By:
Crime Analysis Unit
Spokane Police Department

Legend
NIBRS Events

*Cases Represent LERMS Crime Codes
 Points may indicate multiple events
 Note: Veh Prowl is only Larceny displayed*

SPokane Police

0 0.2 0.4 0.8 Miles

SPokane

THIS IS NOT A LEGAL DOCUMENT. The information shown on this map is compiled from various sources and is subject to constant revision. Information shown on this map should not be used to determine the location of facilities in relationship to property lines, section lines, streets, etc.

For Additional Information on Incidents pertaining to an Area, Trend, or Pattern Contact Information Analysis

Sunday - Saturday

6/2/2024 TO 6/8/2024

NE - Northeast District (P4)



<u>A/C</u>	<u>Offense Statute</u>	<u>Address</u>	<u>Reported Date</u>	<u>Dist</u>
C	ASSAULT 2D	E WELLESLEY AVE / N PERRY ST	6/5/2024	P4
<u>SPB4BE</u>				
C	ROBBERY 1D PERSON	2900 E PROVIDENCE AVE	6/7/2024	P4
C	THEFT 3D FROM MOTOR VEHICLE	3300 N LEE ST	6/4/2024	
C	THEFT OF MOTOR VEHICLE	1400 E PROVIDENCE AVE	6/2/2024	P4
<u>SPB4HI</u>				
C	ASSAULT 2D	6100 N SMITH ST	6/4/2024	P1
C	BURGLARY 2D COMMERCIAL	4400 N FREYA ST	6/3/2024	P4
C	BURGLARY 2D GARAGE	4900 N ALTAMONT ST	6/5/2024	P4
C	BURGLARY 2D GARAGE	2700 E EVERETT AVE	6/6/2024	P4
C	THEFT 2D ALL OTHER	5600 N MARKET ST	6/6/2024	P4
C	THEFT 3D SHOPLIFTING	2100 E WELLESLEY AVE	6/6/2024	P4
C	THEFT 3D VEHICLE PARTS AND ACCESSORIES	4300 E PRINCETON AVE	6/3/2024	P4
C	THEFT OF MOTOR VEHICLE	2900 E QUEEN AVE	6/3/2024	P4
<u>SPB4LO</u>				
C	BURGLARY 2D COMMERCIAL	2600 N CINCINNATI ST	6/6/2024	P4
C	BURGLARY 2D FENCED AREA	700 E JACKSON AVE	6/8/2024	P4
C	BURGLARY 2D FENCED AREA	700 E JACKSON AVE	6/8/2024	P4
C	THEFT 1D FROM BUILDING	2600 N CINCINNATI ST	6/6/2024	P4
C	THEFT 3D ALL OTHER	700 E JACKSON AVE	6/8/2024	P4
C	THEFT 3D FROM BUILDING	2700 N PERRY ST	6/6/2024	P4
C	THEFT 3D FROM MOTOR VEHICLE	400 E SINTO AVE	6/7/2024	P4
C	THEFT 3D SHOPLIFTING	2400 N DIVISION ST	6/3/2024	P4
C	THEFT 3D SHOPLIFTING	900 E MISSION AVE	6/4/2024	
C	THEFT 3D VEHICLE PARTS AND ACCESSORIES	2500 N DIVISION ST	6/4/2024	P4
<u>SPB4MI</u>				
C	BURGLARY 2D GARAGE	3700 E FAIRVIEW AVE	6/7/2024	P4

SPOKANE POLICE DEPARTMENT



South Precinct CHARLIE Sector

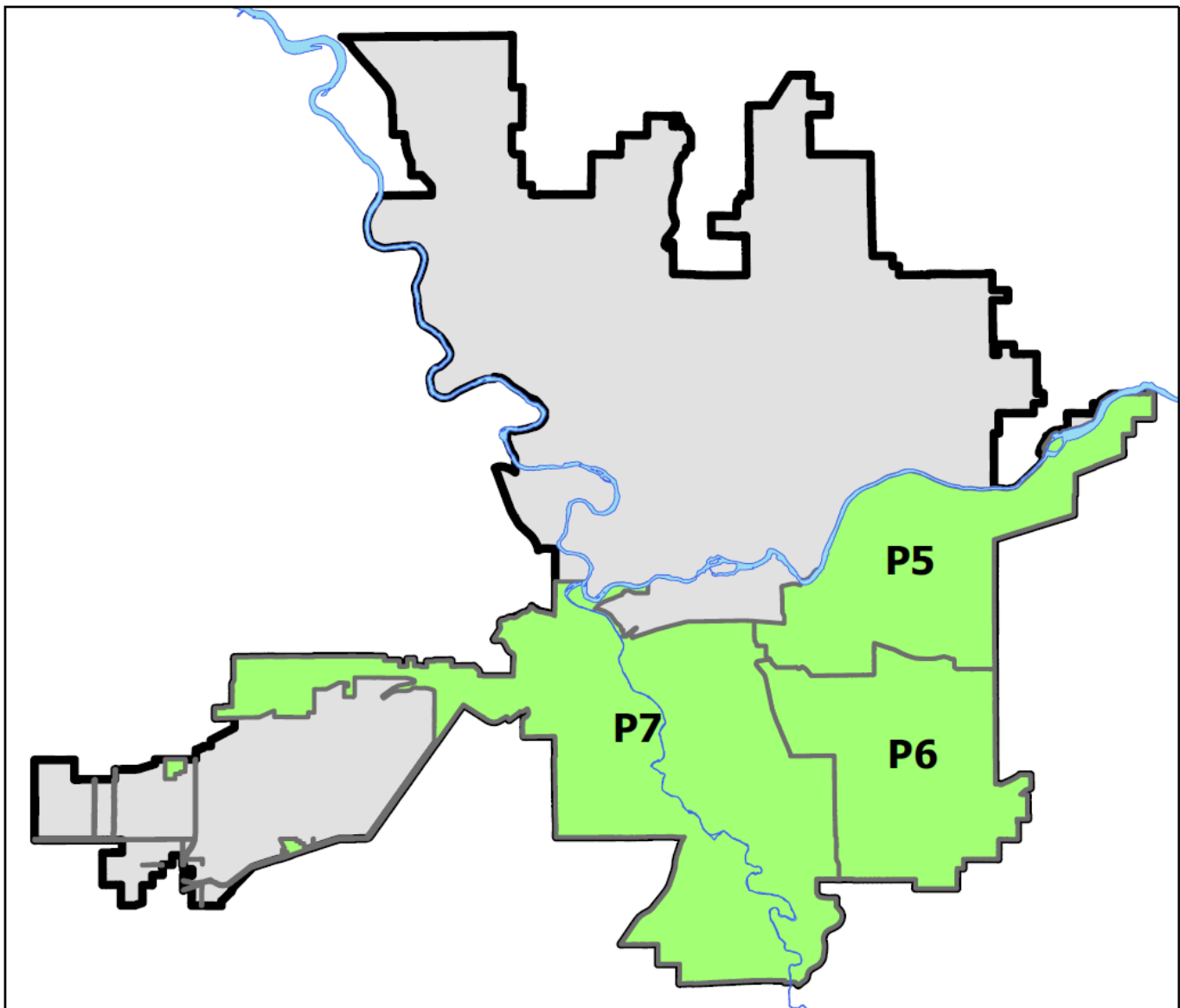
PSA Commander

Captain Matt Cowles

South Central District (P5)

Southeast District (P6)

Southwest District (P7)



POLICE SUMMARY - Ending: Saturday, June 8, 2024

SOUTH PRECINCT (P5, P6, P7) CHARLIE SECTOR



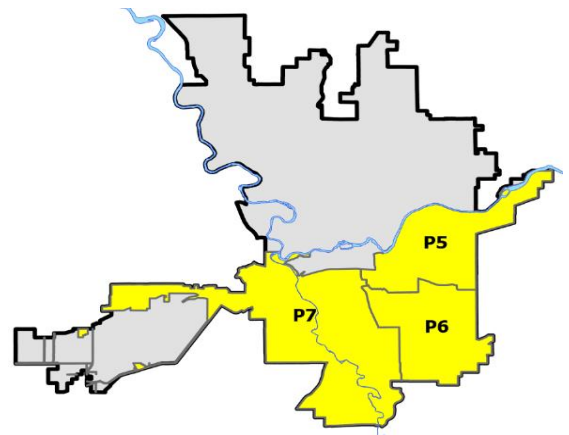
Preliminary IBR Counts

NIBRS Categories (Part 1 Selected)		7 Day Comparison			28 Day Comparison			YTD Comparison		
		Current	Prior	Percent	Current	Prior	Percent	Current	Prior	Percent
Violent	Criminal Homicide	1	0		1	0		3	4	-25.00%
	Rape	1	3	-66.67%	9	2	350.00%	27	37	-27.03%
	Robbery - Commercial	0	1	-100.00%	2	2	0.00%	12	6	100.00%
	Robbery - Person	2	2	0.00%	5	5	0.00%	17	17	0.00%
	Aggravated Assault - Non DV	4	5	-20.00%	16	10	60.00%	54	63	-14.29%
	Aggravated Assault - DV	5	3	66.67%	13	6	116.67%	47	38	23.68%
Violent Total:		13	14	-7.14%	46	25	84.00%	160	165	-3.03%
Property	Burglary - Residential	3	4	-25.00%	11	16	-31.25%	82	72	13.89%
	Burglary Garage	2	6	-66.67%	12	13	-7.69%	54	70	-22.86%
	Burglary Commercial	3	6	-50.00%	12	11	9.09%	46	62	-25.81%
	Larceny	37	44	-15.91%	165	126	30.95%	766	1001	-23.48%
	Vehicle Theft	2	4	-50.00%	23	38	-39.47%	130	182	-28.57%
	Arson	1	0		1	4	-75.00%	12	6	100.00%
Property Total:		48	64	-25.00%	224	208	7.69%	1090	1393	-21.75%
Preliminary Part 1 Crime Totals:		61	78	-21.79%	270	233	15.88%	1250	1558	-19.77%
Current 7 Day Period:		6/2/2024 - 6/8/2024			Prior 7 Day Period:		5/26/2024 - 6/1/2024			
Current 28 Day Period:		5/12/2024 - 6/8/2024			Prior 28 Day Period:		4/14/2024 - 5/11/2024			
Current YTD Day Period:		1/1/2024 - 6/8/2024			Prior YTD Period:		1/1/2023 - 6/8/2023			

Prepared by SPD Crime Analysis Office - Monday, June 10, 2024

NOTE: SPD moved from UCR to the NIBRS reporting standard on 10/4/16 following the transition to a new RMS System. [Numbers on CompStat reports prior to this date should not be used as a comparison to those on this report.](#) Additional info on these reporting standards can be found on the FBI website: <https://ucr.fbi.gov/nibrs-overview>

This chart represents Preliminary counts of selected crime categories from Police Case Reports. Full statistical analysis to determine the confidence level of this data has not been performed. The % change columns on the preliminary counts differ from the percentage change on the NIBRS crime report, sometimes significantly. The CompStat report is designed for operational use and includes only selected NIBRS categories and coding less complex than full NIBRS rules. Official statistics for these and other NIBRS categories can be found on WASPC & FBI websites once available.



Note: On 1/8/23 boundary changes incorporated portions of P7 into the Downtown Precinct (SPD8BA and SPD8PV); Consequently activity in P7 will appear lower if compared to printed CompStat reports prior to 1/8/23



SE - South Central District (P5)

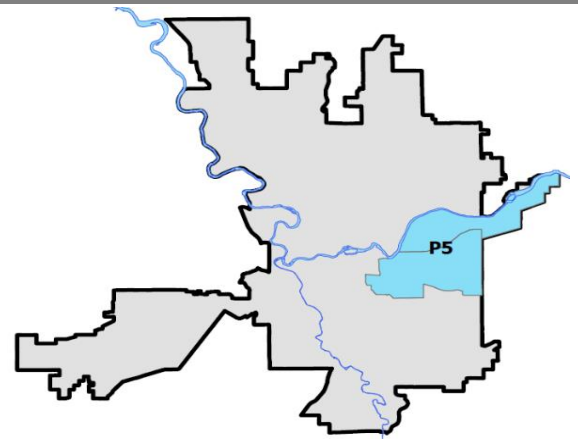
Preliminary IBR Counts

NIBRS Categories (Part 1 Selected)		7 Day Comparison			28 Day Comparison			YTD Comparison		
		Current	Prior	Percent	Current	Prior	Percent	Current	Prior	Percent
Violent	Criminal Homicide	0	0		0	0		0	1	-100.00%
	Rape	0	1	-100.00%	1	1	0.00%	10	19	-47.37%
	Robbery - Commercial	0	0		0	0		2	1	100.00%
	Robbery - Person	1	0		1	2	-50.00%	5	11	-54.55%
	Aggravated Assault - Non DV	2	3	-33.33%	7	6	16.67%	30	34	-11.76%
	Aggravated Assault - DV	1	2	-50.00%	5	3	66.67%	18	20	-10.00%
Violent Total:		4	6	-33.33%	14	12	16.67%	65	86	-24.42%
Property	Burglary - Residential	1	2	-50.00%	5	6	-16.67%	31	26	19.23%
	Burglary Garage	1	2	-50.00%	3	2	50.00%	17	21	-19.05%
	Burglary Commercial	1	4	-75.00%	7	5	40.00%	23	44	-47.73%
	Larceny	11	15	-26.67%	58	46	26.09%	289	348	-16.95%
	Vehicle Theft	1	2	-50.00%	9	10	-10.00%	45	64	-29.69%
	Arson	0	0		0	0		6	5	20.00%
Property Total:		15	25	-40.00%	82	69	18.84%	411	508	-19.09%
Preliminary Part 1 Crime Totals:		19	31	-38.71%	96	81	18.52%	476	594	-19.87%
Current 7 Day Period:		6/2/2024 - 6/8/2024			Prior 7 Day Period:		5/26/2024 - 6/1/2024			
Current 28 Day Period:		5/12/2024 - 6/8/2024			Prior 28 Day Period:		4/14/2024 - 5/11/2024			
Current YTD Day Period:		1/1/2024 - 6/8/2024			Prior YTD Period:		1/1/2023 - 6/8/2023			

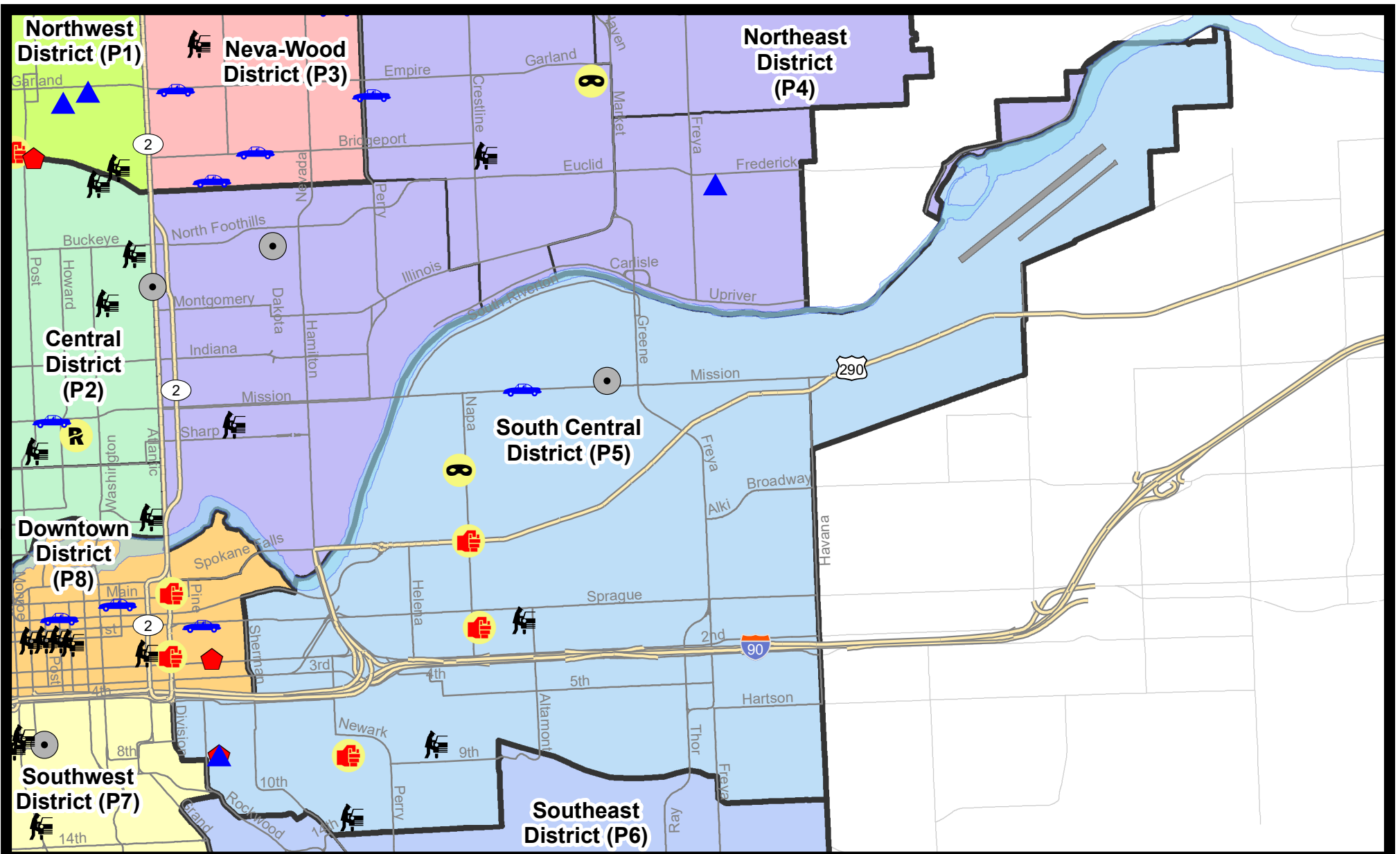

Prepared by SPD Crime Analysis Office - Monday, June 10, 2024

NOTE: SPD moved from UCR to the NIBRS reporting standard on 10/4/16 following the transition to a new RMS System. [Numbers on CompStat reports prior to this date should not be used as a comparison to those on this report.](#) Additional info on these reporting standards can be found on the FBI website: <https://ucr.fbi.gov/nibrs-overview>

This chart represents Preliminary counts of selected crime categories from Police Case Reports. Full statistical analysis to determine the confidence level of this data has not been performed. The % change columns on the preliminary counts differ from the percentage change on the NIBRS crime report, sometimes significantly. The CompStat report is designed for operational use and includes only selected NIBRS categories and coding less complex than full NIBRS rules. Official statistics for these and other NIBRS categories can be found on WASPC & FBI websites once available.














Note: On 2/10/21 a portion of the Police Block SPC5EC became part of the Downtown Precinct (SPD8EC); Consequently activity in P5 will appear lower if compared to printed CompStat reports prior to 2/10/21

City of Spokane
South Central District (P5)
Selected Crime Types
2024-06-02 to 2024-06-08
 Prepared By:
Crime Analysis Unit
Spokane Police Department

Legend




NIBRS Events

 Criminal Homicide	 Robbery Commercial	 Aggravated Assault	 Burglary Commercial
 Rape	 Robbery Person	 Burglary Residential	 Vehicle Prowling
	 Burglary Garage	 Vehicle Theft	
		 Arson	

*Cases Represent LERMS Crime Codes
 Points may indicate multiple events
 Note: Veh Prowl is only Larceny category displayed*



*For Additional Information on Incidents
 pertaining to an Area, Trend, or Pattern
 Contact Information Analysis*

THIS IS NOT A LEGAL DOCUMENT:
 The information shown on this map is compiled from various sources and is subject to constant revision. Information shown on this map should not be used to determine the location of facilities in relationship to property lines, section lines, streets, etc.

Sunday - Saturday

6/2/2024 TO 6/8/2024

SE - South Central District (P5)



<u>A/C</u>	<u>Offense Statute</u>	<u>Address</u>	<u>Reported Date</u>	<u>Dist</u>
<u>SPC5EC</u>				
C	ASSAULT 2D	1000 E 8TH AVE	6/2/2024	P6
C	ASSAULT 2D	E TRENT AVE / N NAPA ST	6/8/2024	P5
C	ASSAULT OF A CHILD 2D	2000 E 1ST AVE	6/2/2024	P6
C	BURGLARY 2D GARAGE	800 S COWLEY ST	6/4/2024	P6
C	RESIDENTIAL BURGLARY	800 S COWLEY ST	6/5/2024	P7
C	THEFT 2D ALL OTHER	E 4TH AVE / S STONE ST	6/7/2024	P5
C	THEFT 3D ALL OTHER	2900 E HARTSON AVE	6/2/2024	P6
C	THEFT 3D FROM BUILDING	3600 E HARTSON AVE	6/4/2024	P5
C	THEFT 3D FROM MOTOR VEHICLE	1000 E 13TH AVE	6/3/2024	P5
C	THEFT 3D FROM MOTOR VEHICLE	1700 E 8TH AVE	6/3/2024	P5
A	THEFT 3D FROM MOTOR VEHICLE	2300 E 1ST AVE	6/4/2024	P5
<u>SPC5GP</u>				
C	BURGLARY 2D COMMERCIAL	3000 E MISSION AVE	6/7/2024	P6
C	MAIL THEFT	1900 E CATALDO AVE	6/7/2024	P5
C	ROBBERY 1D PERSON	1900 E CATALDO AVE	6/2/2024	P6
C	THEFT 2D ALL OTHER	1000 N HOGAN ST	6/3/2024	P5
C	THEFT 2D ALL OTHER	4300 E TRENT AVE	6/7/2024	P5
C	THEFT 3D ALL OTHER	2500 E SINTO AVE	6/2/2024	P5
C	THEFT 3D FROM BUILDING	4300 E TRENT AVE	6/4/2024	P5
C	THEFT OF MOTOR VEHICLE	E MISSION AVE / N ALTAMONT ST	6/3/2024	P6



SE - Southeast District (P6)

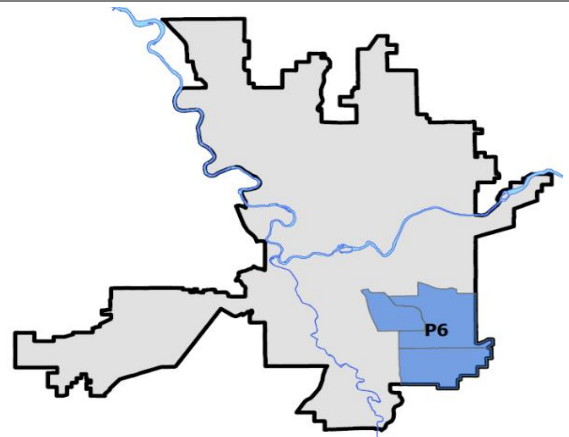
Preliminary IBR Counts

NIBRS Categories (Part 1 Selected)		7 Day Comparison			28 Day Comparison			YTD Comparison		
		Current	Prior	Percent	Current	Prior	Percent	Current	Prior	Percent
Violent	Criminal Homicide	0	0		0	0		1	1	0.00%
	Rape	0	1	-100.00%	2	0		4	4	0.00%
	Robbery - Commercial	0	1	-100.00%	2	2	0.00%	9	1	800.00%
	Robbery - Person	0	2	-100.00%	2	0		7	1	600.00%
	Aggravated Assault - Non DV	0	1	-100.00%	1	2	-50.00%	7	9	-22.22%
	Aggravated Assault - DV	2	1	100.00%	5	3	66.67%	13	9	44.44%
Violent Total:		2	6	-66.67%	12	7	71.43%	41	25	64.00%
Property	Burglary - Residential	0	1	-100.00%	2	3	-33.33%	21	16	31.25%
	Burglary Garage	1	3	-66.67%	6	3	100.00%	16	16	0.00%
	Burglary Commercial	1	0		2	3	-33.33%	11	11	0.00%
	Larceny	10	10	0.00%	42	29	44.83%	196	243	-19.34%
	Vehicle Theft	0	2	-100.00%	7	16	-56.25%	37	44	-15.91%
	Arson	0	0		0	0		1	0	
Property Total:		12	16	-25.00%	59	54	9.26%	282	330	-14.55%
Preliminary Part 1 Crime Totals:		14	22	-36.36%	71	61	16.39%	323	355	-9.01%
Current 7 Day Period:		6/2/2024 - 6/8/2024			Prior 7 Day Period:		5/26/2024 - 6/1/2024			
Current 28 Day Period:		5/12/2024 - 6/8/2024			Prior 28 Day Period:		4/14/2024 - 5/11/2024			
Current YTD Day Period:		1/1/2024 - 6/8/2024			Prior YTD Period:		1/1/2023 - 6/8/2023			

Prepared by SPD Crime Analysis Office - Monday, June 10, 2024

NOTE: SPD moved from UCR to the NIBRS reporting standard on 10/4/16 following the transition to a new RMS System. [Numbers on CompStat reports prior to this date should not be used as a comparison to those on this report.](#) Additional info on these reporting standards can be found on the FBI website: <https://ucr.fbi.gov/nibrs-overview>

This chart represents Preliminary counts of selected crime categories from Police Case Reports. Full statistical analysis to determine the confidence level of this data has not been performed. The % change columns on the preliminary counts differ from the percentage change on the NIBRS crime report, sometimes significantly. The CompStat report is designed for operational use and includes only selected NIBRS categories and coding less complex than full NIBRS rules. Official statistics for these and other NIBRS categories can be found on WASPC & FBI websites once available.



Sunday - Saturday

6/2/2024 TO 6/8/2024

SE - Southeast District (P6)



A/C	Offense Statute	Address	Reported Date	Dist
<u>SPC6LH</u>				
C	ASSAULT 1D	3600 E 29TH AVE	6/2/2024	P6
C	HARASSMENT WEAPON INVOLVED	3100 S COOK ST	6/4/2024	P6
C	THEFT 2D FROM MOTOR VEHICLE	3900 E 24TH AVE	6/7/2024	P6
C	THEFT 3D FROM MOTOR VEHICLE	3600 E 33RD AVE	6/7/2024	P6
C	THEFT 3D SHOPLIFTING	2500 E 29TH AVE	6/7/2024	
<u>SPC6RW</u>				
C	THEFT 2D FROM MOTOR VEHICLE	2200 E 29TH AVE	6/4/2024	P6
A	THEFT 3D VEHICLE PARTS AND ACCESSORIES	2200 E 29TH AVE	6/4/2024	P6
<u>SPC6SG</u>				
C	BURGLARY 2D GARAGE	1800 E THURSTON AVE	6/8/2024	P6
C	SHOPLIFTING BURGLARY	4900 S REGAL ST	6/8/2024	P6
C	THEFT 2D FROM MOTOR VEHICLE	4700 S NAPA ST	6/2/2024	P6
C	THEFT 2D FROM MOTOR VEHICLE	3900 S REGAL ST	6/3/2024	P6
C	THEFT 2D FROM MOTOR VEHICLE	4900 S REGAL ST	6/4/2024	P6
C	THEFT 3D ALL OTHER	4800 S PALOUSE HWY	6/8/2024	P6
C	THEFT 3D FROM MOTOR VEHICLE	4900 S REGAL ST	6/3/2024	P6



SW - Southwest District (P7)

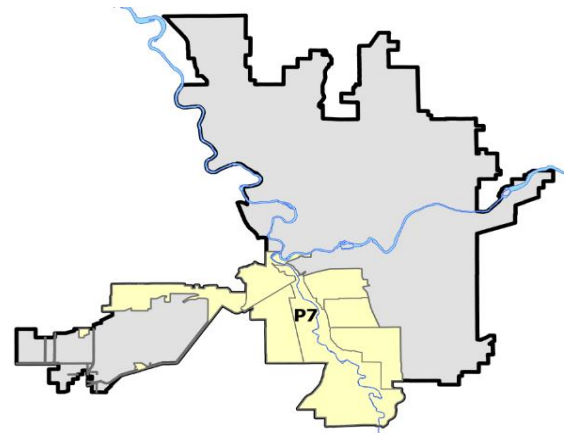
Preliminary IBR Counts

NIBRS Categories (Part 1 Selected)		7 Day Comparison			28 Day Comparison			YTD Comparison		
		Current	Prior	Percent	Current	Prior	Percent	Current	Prior	Percent
Violent	Criminal Homicide	1	0		1	0		2	2	0.00%
	Rape	1	1	0.00%	6	1	500.00%	13	14	-7.14%
	Robbery - Commercial	0	0		0	0		1	4	-75.00%
	Robbery - Person	1	0		2	3	-33.33%	5	5	0.00%
	Aggravated Assault - Non DV	2	1	100.00%	8	2	300.00%	17	20	-15.00%
	Aggravated Assault - DV	2	0		3	0		16	9	77.78%
Violent Total:		7	2	250.00%	20	6	233.33%	54	54	0.00%
Property	Burglary - Residential	2	1	100.00%	4	7	-42.86%	30	30	0.00%
	Burglary Garage	0	1	-100.00%	3	8	-62.50%	21	33	-36.36%
	Burglary Commercial	1	2	-50.00%	3	3	0.00%	12	7	71.43%
	Larceny	16	19	-15.79%	65	51	27.45%	281	410	-31.46%
	Vehicle Theft	1	0		7	12	-41.67%	48	74	-35.14%
	Arson	1	0		1	4	-75.00%	5	1	400.00%
Property Total:		21	23	-8.70%	83	85	-2.35%	397	555	-28.47%
Preliminary Part 1 Crime Totals:		28	25	12.00%	103	91	13.19%	451	609	-25.94%
Current 7 Day Period:		6/2/2024 - 6/8/2024			Prior 7 Day Period:		5/26/2024 - 6/1/2024			
Current 28 Day Period:		5/12/2024 - 6/8/2024			Prior 28 Day Period:		4/14/2024 - 5/11/2024			
Current YTD Day Period:		1/1/2024 - 6/8/2024			Prior YTD Period:		1/1/2023 - 6/8/2023			

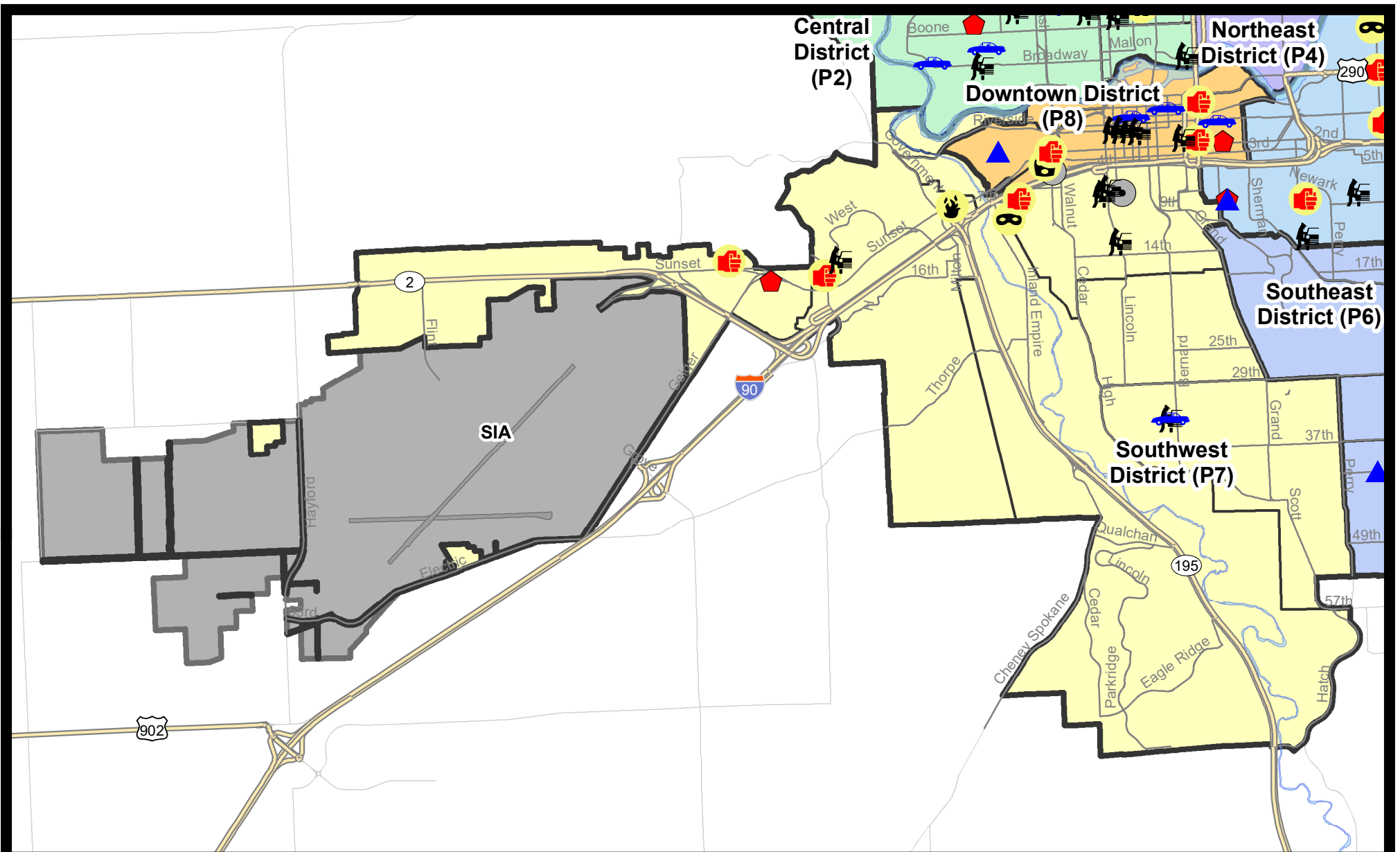
Prepared by SPD Crime Analysis Office - Monday, June 10, 2024

NOTE: SPD moved from UCR to the NIBRS reporting standard on 10/4/16 following the transition to a new RMS System. [Numbers on CompStat reports prior to this date should not be used as a comparison to those on this report.](#) Additional info on these reporting standards can be found on the FBI website: <https://ucr.fbi.gov/nibrs-overview>

This chart represents Preliminary counts of selected crime categories from Police Case Reports. Full statistical analysis to determine the confidence level of this data has not been performed. The % change columns on the preliminary counts differ from the percentage change on the NIBRS crime report, sometimes significantly. The CompStat report is designed for operational use and includes only selected NIBRS categories and coding less complex than full NIBRS rules. Official statistics for these and other NIBRS categories can be found on WASPC & FBI websites once available.



Note: On 1/8/23 boundary changes were implemented that incorporated portions of P7 into the Downtown DAVID Sector (SPD8BA SPD8PV); Consequently activity in P7 will appear lower if compared to printed CompStat reports prior to 1/8/23



City of Spokane
Southwest District (P7)
Selected
Crime Types
2024-06-02 to 2024-06-08
 Prepared By:
Crime Analysis Unit
Spokane Police Department

Legend


NIBRS Events

-  Criminal Homicide
-  Robbery Commercial
-  Aggravated Assault
-  Burglary Commercial
-  Rape
-  Robbery Person
-  Burglary Residential
-  Vehicle Prowling
-  Burglary Garage
-  Arson
-  Vehicle Theft

*Cases Represent LERMS Crime Codes
 Points may indicate multiple events
 Note: Veh Prowl is only Larceny category displayed*



*For Additional Information on Incidents
 pertaining to an Area, Trend, or Pattern
 Contact Information Analysis*



THIS IS NOT A LEGAL DOCUMENT:
*The information shown on this map is compiled
 from various sources and is subject to constant
 revision. Information shown on this map should
 not be used to determine the location of facilities
 in relationship to property lines, section lines,
 streets, etc.*

Sunday - Saturday

6/2/2024 TO 6/8/2024

SE - Southwest District (P7)



<u>A/C</u>	<u>Offense Statute</u>	<u>Address</u>	<u>Reported Date</u>	<u>Dist</u>
<u>SPC7CH</u>				
C	ASSAULT 4D WEAPON	2000 W 9TH AVE	6/2/2024	P7
C	ASSAULT OF A CHILD 3D WEAPON OR NEGLIGENT INJURY	1900 W 7TH AVE	6/2/2024	P7
C	BURGLARY 1D FROM RESIDENCE	2000 W 9TH AVE	6/2/2024	P7
C	BURGLARY 2D COMMERCIAL	800 W 7TH AVE	6/4/2024	P5
C	ROBBERY 1D PERSON	2000 W 9TH AVE	6/2/2024	P7
C	THEFT 1D FROM BUILDING	100 W 8TH AVE	6/4/2024	P7
C	THEFT 2D FROM MOTOR VEHICLE	1200 S MONROE ST	6/3/2024	P7
C	THEFT 2D FROM MOTOR VEHICLE	1000 W 7TH AVE	6/7/2024	P7
C	THEFT 2D FROM MOTOR VEHICLE	600 S MONROE ST	6/8/2024	P7
C	THEFT 3D FROM BUILDING	1000 S ELM ST	6/5/2024	P7
C	THEFT 3D VEHICLE PARTS AND ACCESSORIES	300 W 16TH AVE	6/7/2024	P7
<u>SPC7CS</u>				
C	THEFT 1D FROM MOTOR VEHICLE	300 W 33RD AVE	6/5/2024	P8
C	THEFT OF MOTOR VEHICLE	300 W 33RD AVE	6/5/2024	P8
<u>SPC7LC</u>				
C	THEFT 3D ALL OTHER	1700 S NETTLETON LN	6/7/2024	P7
<u>SPC7MC</u>				
C	THEFT 3D ALL OTHER	300 E 24TH AVE	6/6/2024	
C	THEFT 3D VEHICLE PARTS AND ACCESSORIES	0 E 26TH AVE	6/8/2024	P7
<u>SPC7WH</u>				
A	ARSON 2D	2700 W SUNSET BLVD	6/4/2024	P7
C	HARASSMENT WEAPON INVOLVED	1500 S RUSTLE ST	6/8/2024	P7
C	MAIL THEFT	2800 W 7TH AVE	6/2/2024	P7
C	RAPE 2D		6/5/2024	P7
C	THEFT 3D FROM MOTOR VEHICLE	1300 S WESTCLIFF PL	6/7/2024	P7
<u>SPC7WP</u>				
C	ASSAULT 1D	5300 W SUNSET HWY	6/5/2024	P7
C	MURDER 2D	5300 W SUNSET HWY	6/5/2024	P7
C	RESIDENTIAL BURGLARY	1400 S GEIGER BLVD	6/8/2024	P7
C	THEFT 2D SHOPLIFTING	9600 W US 2 HWY	6/4/2024	
C	THEFT 3D SHOPLIFTING	9600 W US 2 HWY	6/3/2024	
C	THEFT 3D SHOPLIFTING	9600 W US 2 HWY	6/4/2024	
C	THEFT 3D SHOPLIFTING	9600 W US 2 HWY	6/5/2024	

SPOKANE POLICE DEPARTMENT

Downtown Precinct

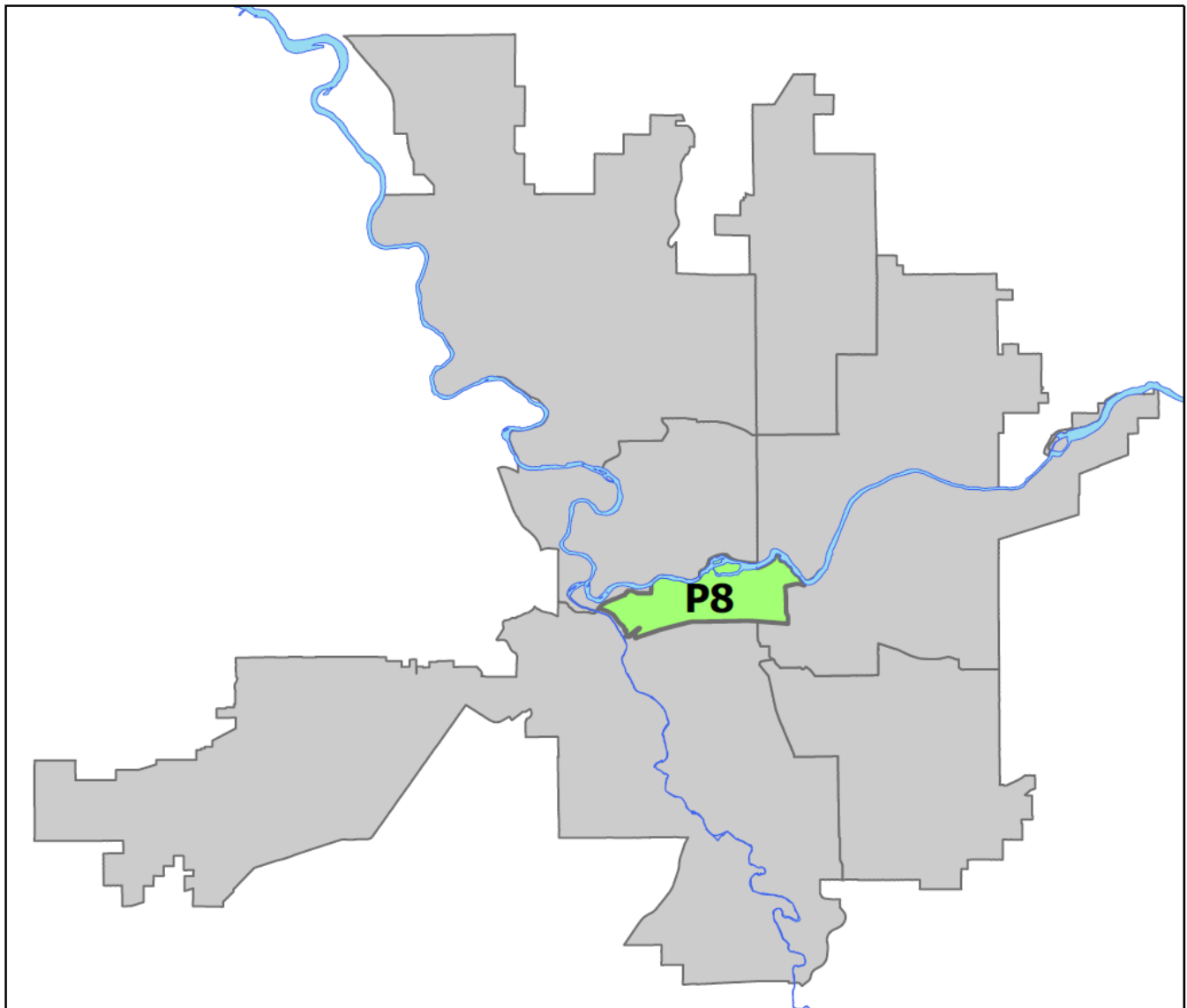
DAVID Sector



PSA Commander

Captain Steve Wohl

Downtown District (P8)



POLICE SUMMARY - Ending: Saturday, June 8, 2024

DOWNTOWN PRECINCT (P8) DAVID SECTOR



Preliminary IBR Counts

NIBRS Categories (Part 1 Selected)		7 Day Comparison			28 Day Comparison			YTD Comparison		
		Current	Prior	Percent	Current	Prior	Percent	Current	Prior	Percent
Violent	Criminal Homicide	0	0		0	0		0	0	
	Rape	0	0		1	5	-80.00%	12	15	-20.00%
	Robbery - Commercial	1	0		2	0		6	7	-14.29%
	Robbery - Person	0	1	-100.00%	3	2	50.00%	33	35	-5.71%
	Aggravated Assault - Non DV	3	0		6	8	-25.00%	53	66	-19.70%
	Aggravated Assault - DV	0	0		0	2	-100.00%	15	17	-11.76%
Violent Total:		4	1	300.00%	12	17	-29.41%	119	140	-15.00%
Property	Burglary - Residential	1	1	0.00%	3	2	50.00%	17	18	-5.56%
	Burglary Garage	1	0		1	0		1	15	-93.33%
	Burglary Commercial	1	1	0.00%	5	6	-16.67%	34	41	-17.07%
	Larceny	27	22	22.73%	89	89	0.00%	492	572	-13.99%
	Vehicle Theft	3	5	-40.00%	11	11	0.00%	63	66	-4.55%
	Arson	0	0		1	2	-50.00%	7	12	-41.67%
Property Total:		33	29	13.79%	110	110	0.00%	614	724	-15.19%
Preliminary Part 1 Crime Totals:		37	30	23.33%	122	127	-3.94%	733	864	-15.16%
Current 7 Day Period:		6/2/2024 - 6/8/2024			Prior 7 Day Period:		5/26/2024 - 6/1/2024			
Current 28 Day Period:		5/12/2024 - 6/8/2024			Prior 28 Day Period:		4/14/2024 - 5/11/2024			
Current YTD Day Period:		1/1/2024 - 6/8/2024			Prior YTD Period:		1/1/2023 - 6/8/2023			

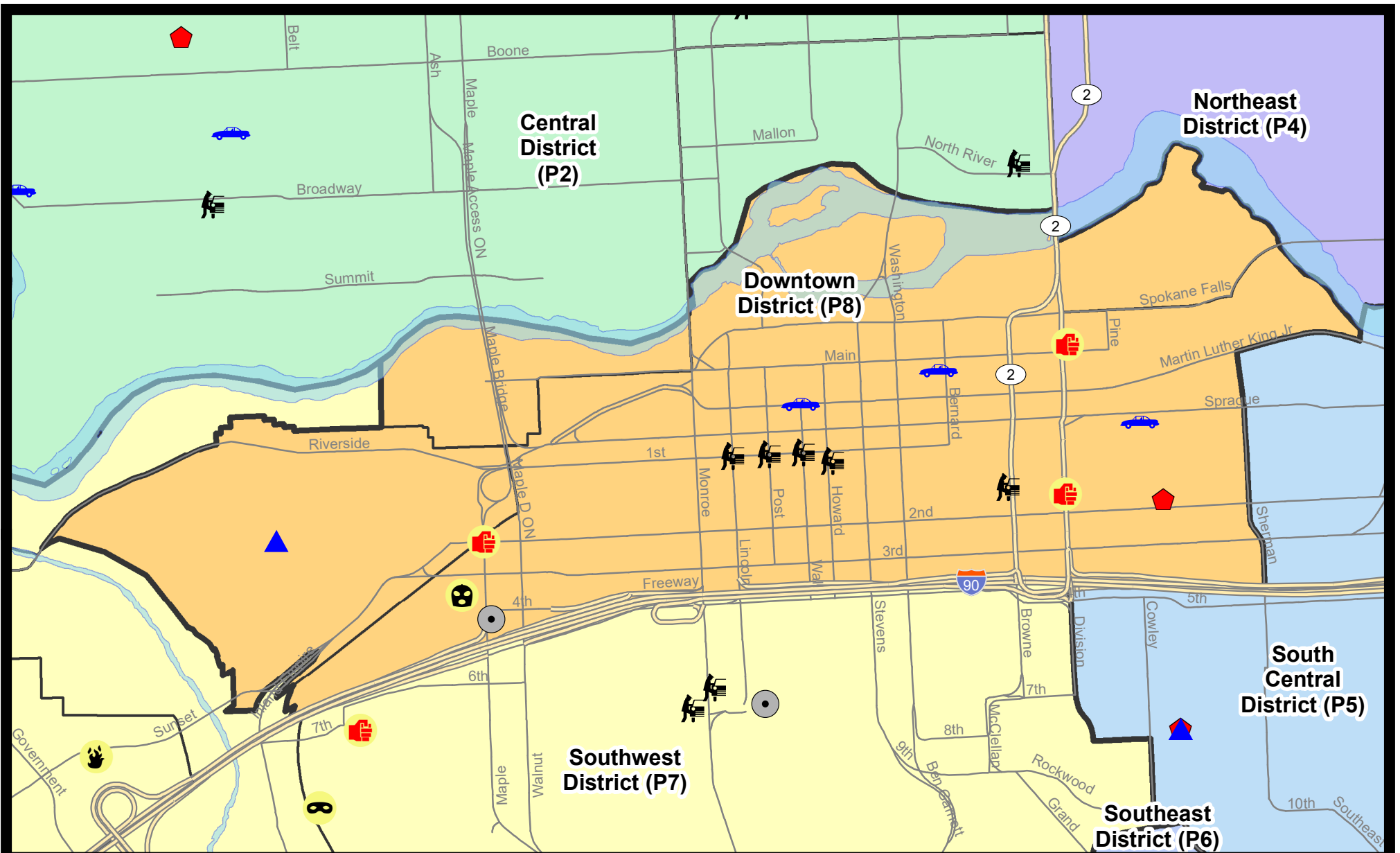

Prepared by SPD Crime Analysis Office - Monday, June 10, 2024

NOTE: SPD moved from UCR to the NIBRS reporting standard on 10/4/16 following the transition to a new RMS System. [Numbers on CompStat reports prior to this date should not be used as a comparison to those on this report.](#) Additional info on these reporting standards can be found on the FBI website: <https://ucr.fbi.gov/nibrs-overview>

This chart represents Preliminary counts of selected crime categories from Police Case Reports. Full statistical analysis to determine the confidence level of this data has not been performed. The % change columns on the preliminary counts differ from the percentage change on the NIBRS crime report, sometimes significantly. The CompStat report is designed for operational use and includes only selected NIBRS categories and coding less complex than full NIBRS rules. Official statistics for these and other NIBRS categories can be found on WASPC & FBI websites once available.













Note: On 1/8/23 boundary changes incorporated portions of P7 into the Downtown Precinct (SPD8BA and SPD8PV); Consequently activity in P8 will appear higher if compared to printed CompStat reports prior to 1/8/23

City of Spokane
Downtown District (P8)
Selected Crime Types
2024-06-02 to 2024-06-08
 Prepared By:
Crime Analysis Unit
Spokane Police Department

Legend

NIBRS Events

	Criminal Homicide		Robbery Commercial		Aggravated Assault		Burglary Commercial
	Rape		Robbery Person		Burglary Residential		Vehicle Prowling
			Burglary Garage		Arson		

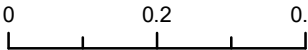


*Cases Represent LERMS Crime Codes
 Points may indicate multiple events
 Note: Veh Prowl is only Larceny category displayed*



SPokane
POLICE

*For Additional Information on Incidents
 pertaining to an Area, Trend, or Pattern
 Contact Information Analysis*

0 0.2 0.4 Miles

THIS IS NOT A LEGAL DOCUMENT:
The information shown on this map is compiled from various sources and is subject to constant revision. Information shown on this map should not be used to determine the location of facilities in relationship to property lines, section lines, streets, etc.

Sunday - Saturday

6/2/2024 TO 6/8/2024

SW - Downtown District (P8)



<u>A/C</u>	<u>Offense Statute</u>	<u>Address</u>	<u>Reported Date</u>	<u>Dist</u>
SPD8BA				
C	BURGLARY 2D GARAGE	2100 W 2ND AVE	6/8/2024	P8
SPD8EC				
C	ASSAULT 1D	S DIVISION ST / E SHORT AVE	6/7/2024	P8
C	ASSAULT 1D	200 N DIVISION ST	6/8/2024	P8
C	RESIDENTIAL BURGLARY	200 E 2ND AVE	6/6/2024	P8
C	THEFT 2D FROM BUILDING	200 E 2ND AVE	6/4/2024	P8
C	THEFT 3D SHOPLIFTING	100 S DIVISION ST	6/2/2024	P8
C	THEFT 3D VEHICLE PARTS AND ACCESSORIES	E 3RD AVE / S COWLEY ST	6/6/2024	P8
C	THEFT OF MOTOR VEHICLE	200 E SPRAGUE AVE	6/3/2024	P8
SPD8RS				
C	ASSAULT 2D	W 2ND AVE / S MAPLE ST	6/8/2024	P8
C	BURGLARY 2D COMMERCIAL	400 S MAPLE ST	6/7/2024	P8
C	ROBBERY 1D COMMERCIAL	1600 W 3RD AVE	6/5/2024	P8
C	THEFT 2D ALL OTHER	0 W PACIFIC AVE	6/2/2024	P8
C	THEFT 2D ALL OTHER	700 W RIVERSIDE AVE	6/5/2024	P8
C	THEFT 2D ALL OTHER	500 N DIVISION ST	6/6/2024	P8
C	THEFT 2D FROM BUILDING	200 W SPOKANE FALLS BLVD	6/2/2024	P8
C	THEFT 2D FROM BUILDING	900 W MAIN AVE	6/6/2024	P8
C	THEFT 2D FROM MOTOR VEHICLE	S WALL ST / W 1ST AVE	6/2/2024	P8
C	THEFT 2D FROM MOTOR VEHICLE	W 1ST AVE / S LINCOLN ST	6/6/2024	P8
C	THEFT 2D FROM MOTOR VEHICLE	W 1ST AVE / S POST ST	6/8/2024	P8
C	THEFT 2D SHOPLIFTING	800 W MAIN AVE	6/5/2024	P8
C	THEFT 3D ALL OTHER	600 N RIVERPOINT BLVD	6/2/2024	P8
C	THEFT 3D ALL OTHER	700 W RIVERSIDE AVE	6/5/2024	P8
C	THEFT 3D FROM BUILDING	0 W PACIFIC AVE	6/3/2024	P8
C	THEFT 3D FROM BUILDING	100 S STATE ST	6/4/2024	P8
C	THEFT 3D FROM BUILDING	0 W SPOKANE FALLS BLVD	6/5/2024	P8
C	THEFT 3D FROM BUILDING	300 S ADAMS ST	6/7/2024	P8
C	THEFT 3D FROM MOTOR VEHICLE	100 S HOWARD ST	6/3/2024	P8
C	THEFT 3D FROM MOTOR VEHICLE	100 S BROWNE ST	6/8/2024	P8
C	THEFT 3D SHOPLIFTING	1600 W 3RD AVE	6/5/2024	P8
C	THEFT 3D SHOPLIFTING	700 W MAIN AVE	6/3/2024	P8
C	THEFT 3D SHOPLIFTING	800 W 2ND AVE	6/4/2024	P8
C	THEFT 3D SHOPLIFTING	800 W 2ND AVE	6/4/2024	P8
C	THEFT 3D SHOPLIFTING	800 W 2ND AVE	6/4/2024	P8
C	THEFT 3D SHOPLIFTING	800 W 2ND AVE	6/4/2024	P8
C	THEFT 3D SHOPLIFTING	700 W MAIN AVE	6/5/2024	P8

A/C	Offense Statute	Address	Reported Date	Dist
C	THEFT OF MOTOR VEHICLE	100 N BERNARD ST	6/5/2024	P8
C	THEFT OF MOTOR VEHICLE	N WALL ST / W RIVERSIDE AVE	6/8/2024	P1



Other Jurisdiction or Unk District

Preliminary IBR Counts

NIBRS Categories (Part 1 Selected)		7 Day Comparison			28 Day Comparison			YTD Comparison		
		Current	Prior	Percent	Current	Prior	Percent	Current	Prior	Percent
Violent	Criminal Homicide	0	0		0	0		0	0	
	Rape	0	0		0	0		0	5	-100.00%
	Robbery - Commercial	0	0		0	0		0	0	
	Robbery - Person	0	0		0	0		0	1	-100.00%
	Aggravated Assault - Non DV	0	0		0	0		2	0	
	Aggravated Assault - DV	0	0		0	0		0	0	
Violent Total:		0	0		0	0		2	6	-66.67%
Property	Burglary - Residential	0	0		0	0		0	0	
	Burglary Garage	0	0		0	0		0	0	
	Burglary Commercial	0	0		0	0		0	0	
	Larceny	0	0		0	2	-100.00%	10	12	-16.67%
	Vehicle Theft	0	1	-100.00%	1	0		4	0	
	Arson	0	0		0	0		0	0	
Property Total:		0	1	-100.00%	1	2	-50.00%	14	12	16.67%
Preliminary Part 1 Crime Totals:		0	1	-100.00%	1	2	-50.00%	16	18	-11.11%
Current 7 Day Period:		6/2/2024 - 6/8/2024			Prior 7 Day Period:		5/26/2024 - 6/1/2024			
Current 28 Day Period:		5/12/2024 - 6/8/2024			Prior 28 Day Period:		4/14/2024 - 5/11/2024			
Current YTD Day Period:		1/1/2024 - 6/8/2024			Prior YTD Period:		1/1/2023 - 6/8/2023			

Prepared by SPD Crime Analysis Office - Monday, June 10, 2024

NOTE: SPD moved from UCR to the NIBRS reporting standard on 10/4/16 following the transition to a new RMS System. [Numbers on CompStat reports prior to this date should not be used as a comparison to those on this report.](#) Additional info on these reporting standards can be found on the FBI website: <https://ucr.fbi.gov/nibrs-overview>

This chart represents Preliminary counts of selected crime categories from Police Case Reports. Full statistical analysis to determine the confidence level of this data has not been performed. The % change columns on the preliminary counts differ from the percentage change on the NIBRS crime report, sometimes significantly. The CompStat report is designed for operational use and includes only selected NIBRS categories and coding less complex than full NIBRS rules. Official statistics for these and other NIBRS categories can be found on WASPC & FBI websites once available.

Sunday - Saturday

6/2/2024 TO 6/8/2024

Other Jurisdiction/Unk District



A/C **Offense Statute**

Address

Reported Date

Dist

#Type!

#Typ