

SPOKANE POLICE DEPARTMENT

PRELIMINARY CITYWIDE **IBR** CRIME REPORT



Preliminary IBR Counts

CHIEF OF POLICE

Justin Lundgren

Period Ending: Saturday, June 1, 2024

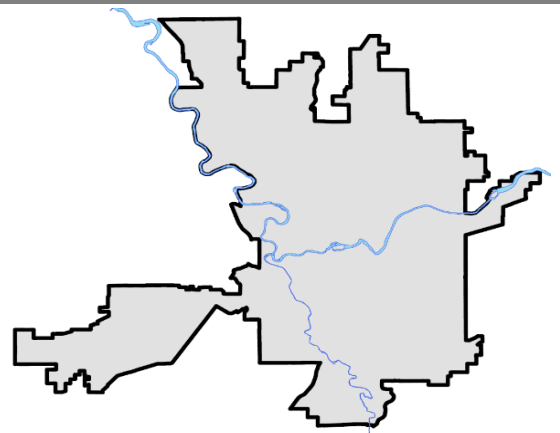
NIBRS Categories (Part 1 Selected)	7 Day Comparison			28 Day Comparison			YTD Comparison		
	Current	Prior	Percent	Current	Prior	Percent	Current	Prior	Percent
Violent									
Criminal Homicide	0	0		0	1	-100.00%	5	9	-44.44%
Rape	3	8	-62.50%	20	21	-4.76%	83	102	-18.63%
Robbery - Commercial	1	0		6	7	-14.29%	44	38	15.79%
Robbery - Person	3	3	0.00%	15	22	-31.82%	97	97	0.00%
Aggravated Assault - Non DV	8	2	300.00%	42	30	40.00%	210	230	-8.70%
Aggravated Assault - DV	7	5	40.00%	23	24	-4.17%	146	158	-7.59%
Violent Total:	22	18	22.22%	106	105	0.95%	585	634	-7.73%
Property									
Burglary - Residential	11	14	-21.43%	49	41	19.51%	268	366	-26.78%
Burglary Garage	11	7	57.14%	29	32	-9.38%	140	221	-36.65%
Burglary Commercial	10	9	11.11%	40	39	2.56%	205	248	-17.34%
Larceny	146	172	-15.12%	635	587	8.18%	3414	3857	-11.49%
Vehicle Theft	25	28	-10.71%	100	123	-18.70%	537	646	-16.87%
Arson	0	2	-100.00%	5	11	-54.55%	45	37	21.62%
Property Total:	203	232	-12.50%	858	833	3.00%	4609	5375	-14.25%
Preliminary Part 1 Crime Totals:	225	250	-10.00%	964	938	2.77%	5194	6009	-13.56%

Current 7 Day Period: 5/26/2024 - 6/1/2024 **Prior 7 Day Period:** 5/19/2024 - 5/25/2024
Current 28 Day Period: 5/5/2024 - 6/1/2024 **Prior 28 Day Period:** 4/7/2024 - 5/4/2024
Current YTD Day Period: 1/1/2024 - 6/1/2024 **Prior YTD Period:** 1/1/2023 - 6/1/2023

Prepared by SPD Crime Analysis Office - Monday, June 3, 2024

NOTE: SPD moved from UCR to the NIBRS reporting standard on 10/4/16 following the transition to a new RMS System. [Numbers on CompStat reports prior to this date should not be used as a comparison to those on this report.](#) Additional info on these reporting standards can be found on the FBI website: <https://ucr.fbi.gov/nibrs-overview>

This chart represents Preliminary counts of selected crime categories from Police Case Reports. Full statistical analysis to determine the confidence level of this data has not been performed. The % change columns on the preliminary counts differ from the percentage change on the NIBRS crime report, sometimes significantly. The CompStat report is designed for operational use and includes only selected NIBRS categories and coding less complex than full NIBRS rules. Official statistics for these and other NIBRS categories can be found on WASPC & FBI websites once available.



SPOKANE POLICE DEPARTMENT

Northwest Precinct

ADAM Sector

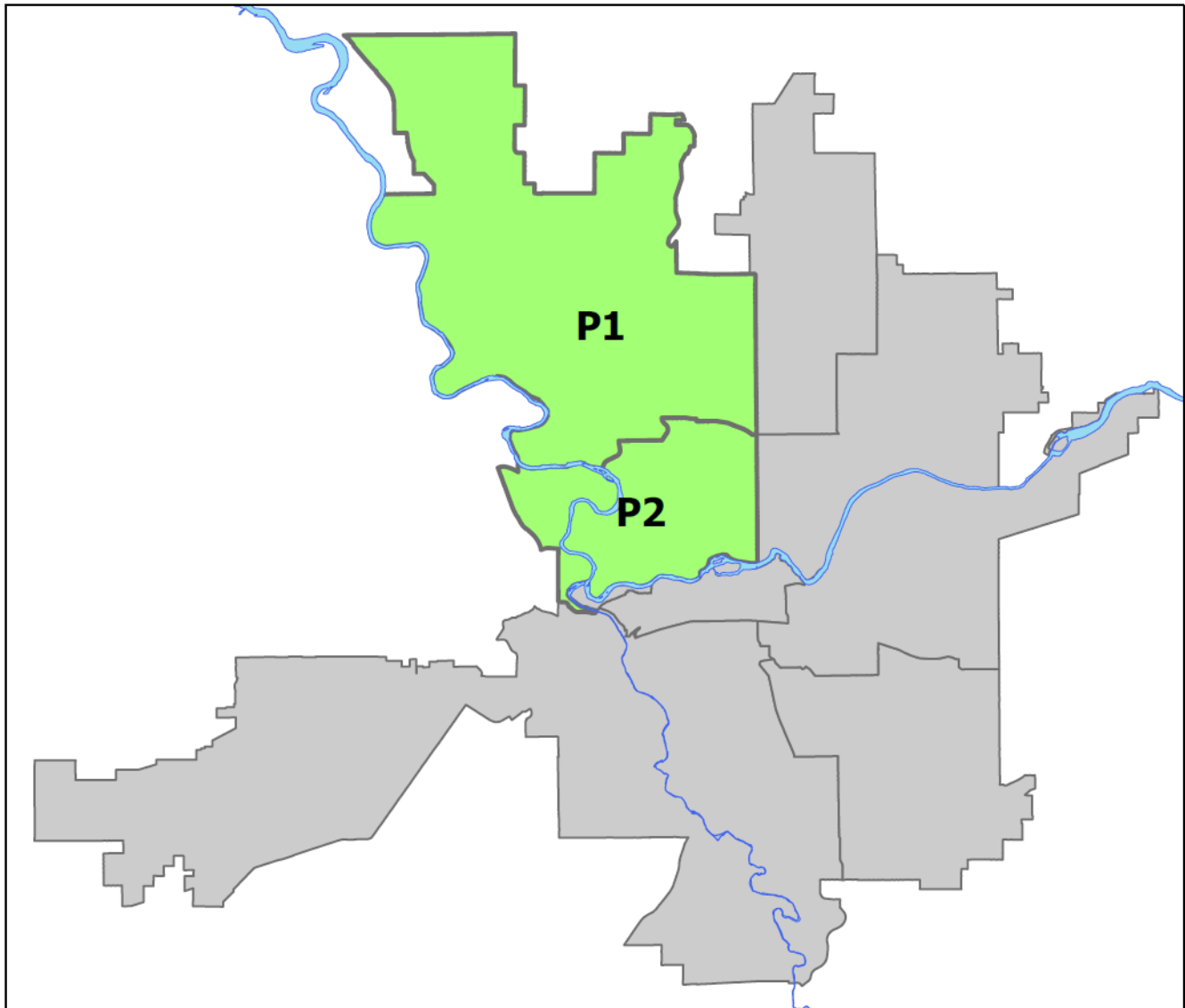


PSA Commander

Captain Tom Hendren

Northwest District (P1)

Central District (P2)



POLICE SUMMARY - Ending: Saturday, June 1, 2024

NORTHWEST PRECINCT (P1, P2) ADAM SECTOR



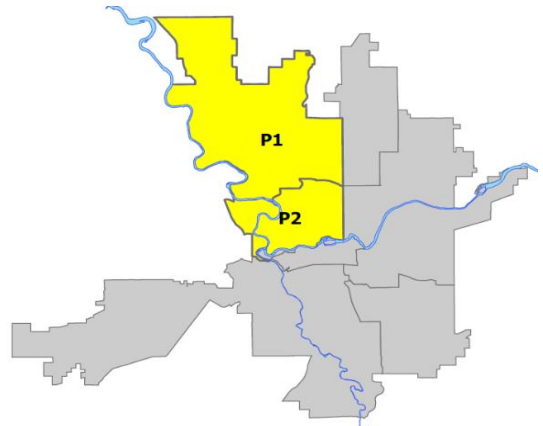
Preliminary IBR Counts

NIBRS Categories (Part 1 Selected)	7 Day Comparison			28 Day Comparison			YTD Comparison		
	Current	Prior	Percent	Current	Prior	Percent	Current	Prior	Percent
Violent									
Criminal Homicide	0	0		0	0		1	2	-50.00%
Rape	0	2	-100.00%	8	6	33.33%	27	21	28.57%
Robbery - Commercial	0	0		1	1	0.00%	8	4	100.00%
Robbery - Person	0	1	-100.00%	2	6	-66.67%	16	16	0.00%
Aggravated Assault - Non DV	1	0		10	4	150.00%	37	41	-9.76%
Aggravated Assault - DV	2	0		5	5	0.00%	45	41	9.76%
Violent Total:	3	3	0.00%	26	22	18.18%	134	125	7.20%
Property									
Burglary - Residential	2	4	-50.00%	16	11	45.45%	86	115	-25.22%
Burglary Garage	3	3	0.00%	9	11	-18.18%	37	73	-49.32%
Burglary Commercial	2	1	100.00%	9	7	28.57%	46	57	-19.30%
Larceny	38	45	-15.56%	170	152	11.84%	939	805	16.65%
Vehicle Theft	8	4	100.00%	28	31	-9.68%	144	161	-10.56%
Arson	0	1	-100.00%	2	3	-33.33%	16	9	77.78%
Property Total:	53	58	-8.62%	234	215	8.84%	1268	1220	3.93%
Preliminary Part 1 Crime Totals:	56	61	-8.20%	260	237	9.70%	1402	1345	4.24%
Current 7 Day Period:	5/26/2024 - 6/1/2024			Prior 7 Day Period:	5/19/2024 - 5/25/2024				
Current 28 Day Period:	5/5/2024 - 6/1/2024			Prior 28 Day Period:	4/7/2024 - 5/4/2024				
Current YTD Day Period:	1/1/2024 - 6/1/2024			Prior YTD Period:	1/1/2023 - 6/1/2023				

Prepared by SPD Crime Analysis Office - Monday, June 3, 2024

NOTE: SPD moved from UCR to the NIBRS reporting standard on 10/4/16 following the transition to a new RMS System. [Numbers on CompStat reports prior to this date should not be used as a comparison to those on this report.](#) Additional info on these reporting standards can be found on the FBI website: <https://ucr.fbi.gov/nibrs-overview>

This chart represents Preliminary counts of selected crime categories from Police Case Reports. Full statistical analysis to determine the confidence level of this data has not been performed. The % change columns on the preliminary counts differ from the percentage change on the NIBRS crime report, sometimes significantly. The CompStat report is designed for operational use and includes only selected NIBRS categories and coding less complex than full NIBRS rules. Official statistics for these and other NIBRS categories can be found on WASPC & FBI websites once available.



Note: On 1/8/23 boundary changes were implemented dividing the North Precinct into two (NW and NE). The Northwest Precinct ADAM Sector consists of P1 and P2; Consequently this page did not exist on printed CompStat reports prior to 1/8/23



NW - Northwest District (P1)

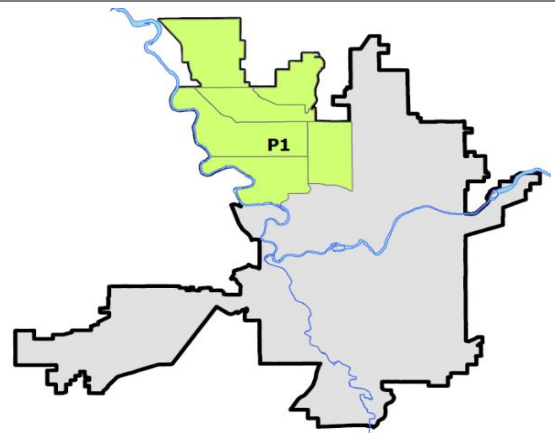
Preliminary IBR Counts

NIBRS Categories (Part 1 Selected)	7 Day Comparison			28 Day Comparison			YTD Comparison		
	Current	Prior	Percent	Current	Prior	Percent	Current	Prior	Percent
Violent									
Criminal Homicide	0	0		0	0		1	0	
Rape	0	1	-100.00%	6	2	200.00%	19	8	137.50%
Robbery - Commercial	0	0		1	0		3	0	
Robbery - Person	0	1	-100.00%	1	3	-66.67%	6	7	-14.29%
Aggravated Assault - Non DV	1	0		5	1	400.00%	16	19	-15.79%
Aggravated Assault - DV	1	0		3	2	50.00%	22	20	10.00%
Violent Total:	2	2	0.00%	16	8	100.00%	67	54	24.07%
Property									
Burglary - Residential	1	1	0.00%	9	5	80.00%	39	62	-37.10%
Burglary Garage	1	1	0.00%	4	8	-50.00%	22	44	-50.00%
Burglary Commercial	2	1	100.00%	4	4	0.00%	21	15	40.00%
Larceny	20	26	-23.08%	87	65	33.85%	434	390	11.28%
Vehicle Theft	3	1	200.00%	11	16	-31.25%	57	58	-1.72%
Arson	0	1	-100.00%	1	0		2	3	-33.33%
Property Total:	27	31	-12.90%	116	98	18.37%	575	572	0.52%
Preliminary Part 1 Crime Totals:	29	33	-12.12%	132	106	24.53%	642	626	2.56%
Current 7 Day Period:	5/26/2024 - 6/1/2024			Prior 7 Day Period:	5/19/2024 - 5/25/2024				
Current 28 Day Period:	5/5/2024 - 6/1/2024			Prior 28 Day Period:	4/7/2024 - 5/4/2024				
Current YTD Day Period:	1/1/2024 - 6/1/2024			Prior YTD Period:	1/1/2023 - 6/1/2023				

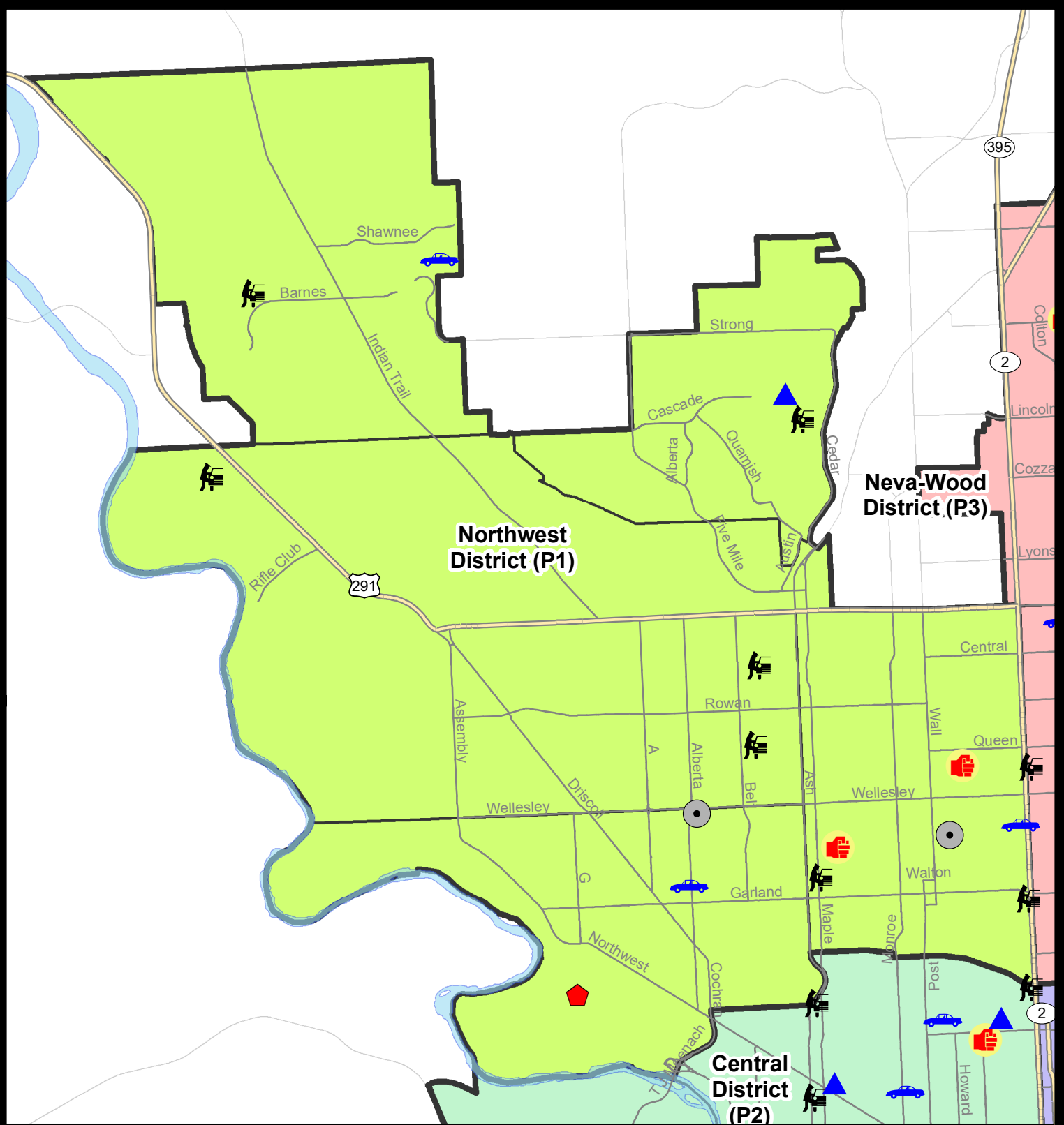
Prepared by SPD Crime Analysis Office - Monday, June 3, 2024

NOTE: SPD moved from UCR to the NIBRS reporting standard on 10/4/16 following the transition to a new RMS System. [Numbers on CompStat reports prior to this date should not be used as a comparison to those on this report.](#) Additional info on these reporting standards can be found on the FBI website: <https://ucr.fbi.gov/nibrs-overview>

This chart represents Preliminary counts of selected crime categories from Police Case Reports. Full statistical analysis to determine the confidence level of this data has not been performed. The % change columns on the preliminary counts differ from the percentage change on the NIBRS crime report, sometimes significantly. The CompStat report is designed for operational use and includes only selected NIBRS categories and coding less complex than full NIBRS rules. Official statistics for these and other NIBRS categories can be found on WASPC & FBI websites once available.



Note: On 1/8/23 a boundary change to P1 added a portion of the prior area to P2 (SPA2EG); Consequently activity in P1 will appear a bit lower if compared to printed CompStat reports prior to 1/8/23



Neva-Wood District (P3)

Northwest District (P1)

Central District (P2)

City of Spokane
Northwest District (P1)
Selected Crime Codes
2024-05-26 to 2024-06-01
 Prepared By:
Crime Analysis Unit
Spokane Police Department

Legend
NIBRS Events

*Cases Represent LERMS Crime Codes
 Points may indicate multiple events
 Note: Veh Prowl is only Larceny displayed*

SPokane POLICE

For Additional Information on Incidents pertaining to an Area, Trend, or Pattern Contact Information Analysis

0 0.25 0.5 1 Miles

Geographic Information System

THIS IS NOT A LEGAL DOCUMENT. The information shown on this map is compiled from various sources and is subject to constant revision. Information shown on this map should not be used to determine the location of facilities in relationship to property lines, section lines, streets, etc.

Sunday - Saturday

5/26/2024 TO 6/1/2024



NW - Northwest District (P1)

A/C	Offense Statute	Address	Reported Date	Dist
<u>SPA1AD</u>				
C	BURGLARY 2D COMMERCIAL	2500 W WELLESLEY AVE	5/26/2024	P1
C	RESIDENTIAL BURGLARY	3100 N SHERIDAN CT	5/29/2024	P1
C	THEFT 1D FROM BUILDING	4300 N C ST	5/26/2024	P1
C	THEFT 2D FROM BUILDING	3100 N HEMLOCK ST	5/28/2024	P1
C	THEFT OF MOTOR VEHICLE	2600 W UPTON AVE	5/30/2024	P1
<u>SPA1FM</u>				
C	BURGLARY 2D GARAGE	8000 N ASH LN	5/28/2024	P1
C	THEFT 2D FROM MOTOR VEHICLE	7900 N PANORAMA DR	5/26/2024	P1
<u>SPA1IT</u>				
C	MAIL THEFT	9300 N COURSIER LN	5/29/2024	P1
C	THEFT 1D FROM BUILDING	5500 W COMANCHE AVE	5/27/2024	P1
C	THEFT 2D FROM MOTOR VEHICLE	5900 W YOUNGSTOWN LN	5/31/2024	P1
C	THEFT 3D ALL OTHER	4400 W BEDFORD AVE	5/26/2024	P1
C	THEFT OF MOTOR VEHICLE	9400 N WIEBER DR	5/30/2024	P1
<u>SPA1NH</u>				
C	BURGLARY 2D COMMERCIAL	500 W LONGFELLOW AVE	5/30/2024	P1
C	HARASSMENT FELONY WEAPON INVOLVED	4200 N CEDAR ST	5/26/2024	P1
C	IBR Purposes Only - Aggravated Assault	4900 N WASHINGTON ST	5/27/2024	P1
C	MAIL THEFT	1600 W GLASS AVE	6/1/2024	P1
C	THEFT 1D ALL OTHER	5600 N WALL ST	5/28/2024	P1
C	THEFT 2D ALL OTHER	W LONGFELLOW AVE / N HAWTHORNE ST	5/28/2024	P1
C	THEFT 2D FROM BUILDING	4200 N CEDAR ST	5/26/2024	P1
C	THEFT 2D FROM BUILDING	4600 N DIVISION ST	5/31/2024	P1
C	THEFT 2D FROM MOTOR VEHICLE	4000 N MAPLE ST	5/30/2024	P1
C	THEFT 2D VEHICLE PARTS AND ACCESSORIES	5000 N MADISON ST	5/30/2024	P1
C	THEFT 3D FROM MOTOR VEHICLE	3800 N DIVISION ST	5/26/2024	P1
C	THEFT OF MOTOR VEHICLE	4400 N DIVISION ST	5/31/2024	P7
<u>SPA1NW</u>				
C	THEFT 1D FROM BUILDING	4700 N ELM ST	5/29/2024	P1
C	THEFT 2D FROM MOTOR VEHICLE	7600 N TUCANNON ST	5/26/2024	P1
C	THEFT 2D FROM MOTOR VEHICLE	5200 N ELGIN ST	5/31/2024	P1
C	THEFT 3D FROM MOTOR VEHICLE	5800 N CANNON ST	5/30/2024	P1
C	THEFT 3D VEHICLE PARTS AND ACCESSORIES	5800 N CANNON ST	5/30/2024	P1



NW - North Central District (P2)

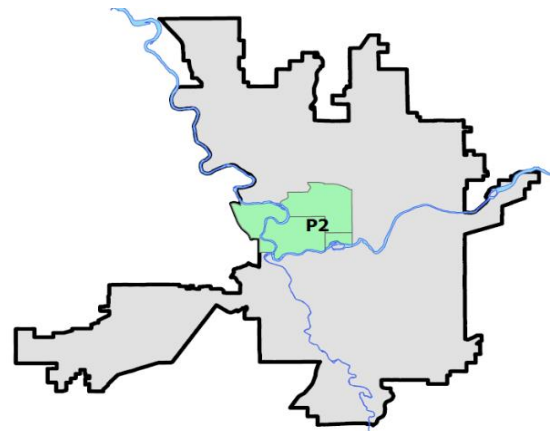
Preliminary IBR Counts

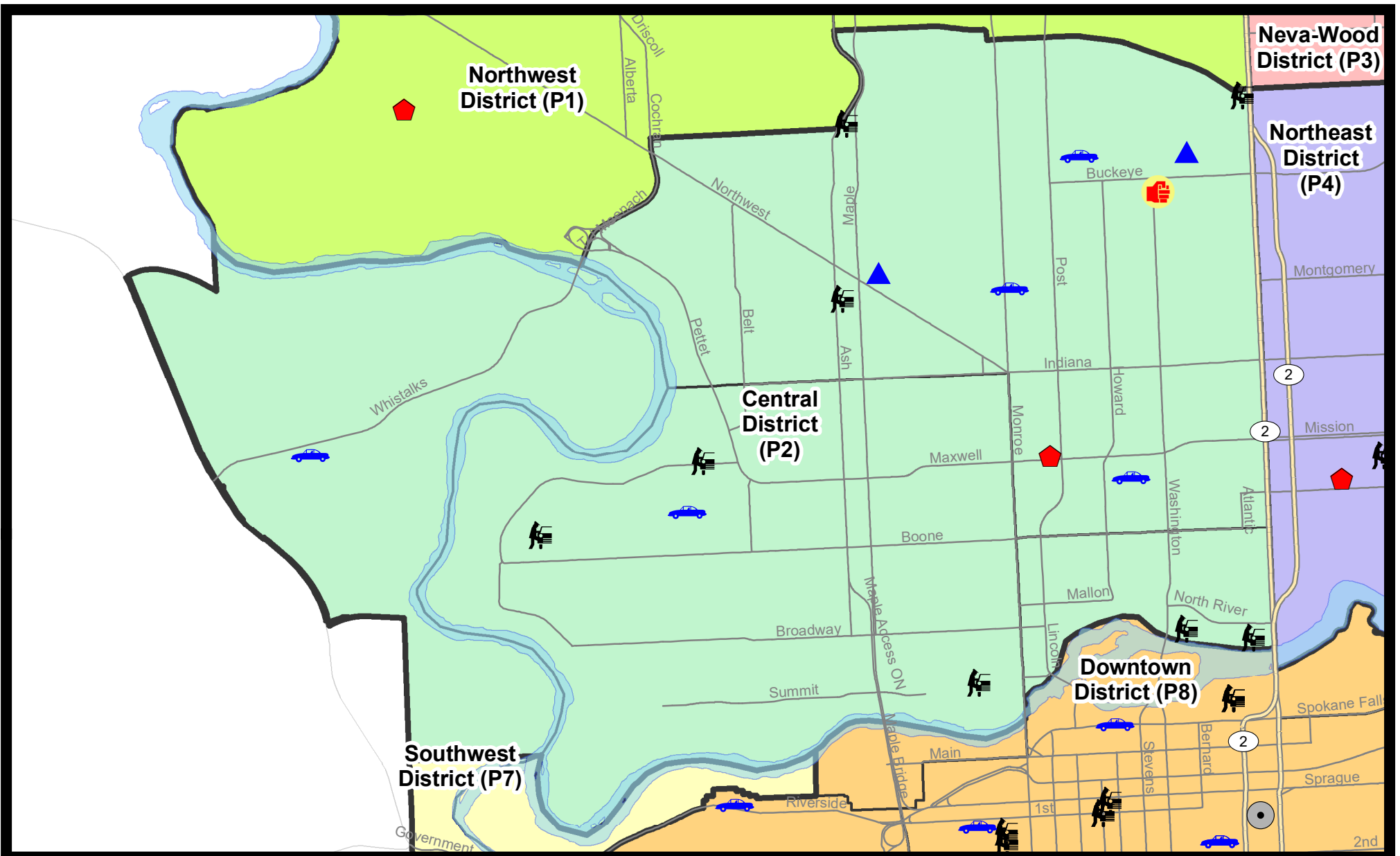
NIBRS Categories (Part 1 Selected)	7 Day Comparison			28 Day Comparison			YTD Comparison		
	Current	Prior	Percent	Current	Prior	Percent	Current	Prior	Percent
Violent									
Criminal Homicide	0	0		0	0		0	2	-100.00%
Rape	0	1	-100.00%	2	4	-50.00%	8	13	-38.46%
Robbery - Commercial	0	0		0	1	-100.00%	5	4	25.00%
Robbery - Person	0	0		1	3	-66.67%	10	9	11.11%
Aggravated Assault - Non DV	0	0		5	3	66.67%	21	22	-4.55%
Aggravated Assault - DV	1	0		2	3	-33.33%	23	21	9.52%
Violent Total:	1	1	0.00%	10	14	-28.57%	67	71	-5.63%
Property									
Burglary - Residential	1	3	-66.67%	7	6	16.67%	47	53	-11.32%
Burglary Garage	2	2	0.00%	5	3	66.67%	15	29	-48.28%
Burglary Commercial	0	0		5	3	66.67%	25	42	-40.48%
Larceny	18	19	-5.26%	83	87	-4.60%	505	415	21.69%
Vehicle Theft	5	3	66.67%	17	15	13.33%	87	103	-15.53%
Arson	0	0		1	3	-66.67%	14	6	133.33%
Property Total:	26	27	-3.70%	118	117	0.85%	693	648	6.94%
Preliminary Part 1 Crime Totals:	27	28	-3.57%	128	131	-2.29%	760	719	5.70%
Current 7 Day Period:	5/26/2024 - 6/1/2024			Prior 7 Day Period:	5/19/2024 - 5/25/2024				
Current 28 Day Period:	5/5/2024 - 6/1/2024			Prior 28 Day Period:	4/7/2024 - 5/4/2024				
Current YTD Period:	1/1/2024 - 6/1/2024			Prior YTD Period:	1/1/2023 - 6/1/2023				

Prepared by SPD Crime Analysis Office - Monday, June 3, 2024

NOTE: SPD moved from UCR to the NIBRS reporting standard on 10/4/16 following the transition to a new RMS System. [Numbers on CompStat reports prior to this date should not be used as a comparison to those on this report.](#) Additional info on these reporting standards can be found on the FBI website: <https://ucr.fbi.gov/nibrs-overview>

This chart represents Preliminary counts of selected crime categories from Police Case Reports. Full statistical analysis to determine the confidence level of this data has not been performed. The % change columns on the preliminary counts differ from the percentage change on the NIBRS crime report, sometimes significantly. The CompStat report is designed for operational use and includes only selected NIBRS categories and coding less complex than full NIBRS rules. Official statistics for these and other NIBRS categories can be found on WASPC & FBI websites once available.





City of Spokane
Central District (P2)
Selected
Crime Types
2024-05-26 to 2024-06-01
 Prepared By:
Crime Analysis Unit
Spokane Police Department

Legend


NIBRS Events

-  Criminal Homicide
-  Rape
-  Robbery Commercial
-  Robbery Person
-  Aggravated Assault
-  Burglary Residential
-  Burglary Garage
-  Burglary Commercial
-  Vehicle Prowling
-  Vehicle Theft
-  Arson

*Cases Represent LERMS Crime Codes
 Points may indicate multiple events
 Note: Veh Prowl is only Larceny category displayed*



*For Additional Information on Incidents
 pertaining to an Area, Trend, or Pattern
 Contact Information Analysis*



THIS IS NOT A LEGAL DOCUMENT:
*The information shown on this map is compiled
 from various sources and is subject to constant
 revision. Information shown on this map should
 not be used to determine the location of facilities
 in relationship to property lines, section lines,
 streets, etc.*

Sunday - Saturday

5/26/2024 TO 6/1/2024

NW - Central District (P2)



A/C	Offense Statute	Address	Reported Date	Dist
<u>SPA2EG</u>				
C	ASSAULT 2D	2600 N WASHINGTON ST	5/27/2024	P1
C	BURGLARY 2D GARAGE	1500 W CARLISLE AVE	5/26/2024	P2
C	BURGLARY 2D GARAGE	200 W CLEVELAND AVE	5/31/2024	
C	RESIDENTIAL BURGLARY	800 W MAXWELL AVE	5/27/2024	P1
C	THEFT 1D FROM MOTOR VEHICLE	2200 N ASH ST	5/29/2024	P1
C	THEFT 2D ALL OTHER	0 W KNOX AVE	5/28/2024	P2
C	THEFT 2D FROM BUILDING	2200 N MONROE ST	5/26/2024	P2
C	THEFT 3D ALL OTHER	1300 N WALL ST	6/1/2024	P2
C	THEFT 3D FROM BUILDING	2200 N ASH ST	5/29/2024	P1
C	THEFT 3D FROM MOTOR VEHICLE	3000 N DIVISION ST	5/27/2024	P2
C	THEFT 3D FROM MOTOR VEHICLE	1600 W FAIRVIEW AVE	5/29/2024	P2
C	THEFT 3D SHOPLIFTING	1600 W NORTHWEST BLVD	5/27/2024	P1
C	THEFT 3D SHOPLIFTING	1700 W NORTHWEST BLVD	5/29/2024	P2
C	THEFT 3D SHOPLIFTING	1700 W NORTHWEST BLVD	5/30/2024	P2
C	THEFT 3D VEHICLE PARTS AND ACCESSORIES	1500 W CARLISLE AVE	5/27/2024	P1
C	THEFT OF MOTOR VEHICLE	600 W CLEVELAND AVE	5/28/2024	P1
C	THEFT OF MOTOR VEHICLE	500 W SINTO AVE	5/29/2024	P1
C	THEFT OF MOTOR VEHICLE	900 W MONTGOMERY AVE	5/30/2024	P2
<u>SPA2RS</u>				
C	THEFT 2D FROM MOTOR VEHICLE	300 W NORTH RIVER DR	5/28/2024	P2
C	THEFT 3D FROM MOTOR VEHICLE	100 W NORTH RIVER DR	5/29/2024	P1
<u>SPA2WC</u>				
C	THEFT 3D FROM MOTOR VEHICLE	1300 N HOLLIS ST	5/28/2024	P2
C	THEFT 3D FROM MOTOR VEHICLE	2200 W MISSION AVE	5/29/2024	P2
C	THEFT 3D FROM MOTOR VEHICLE	500 N JEFFERSON LN	5/31/2024	P2
C	THEFT 3D SHOPLIFTING	1000 W SUMMIT PKWY	5/31/2024	P1
C	THEFT 3D VEHICLE PARTS AND ACCESSORIES	1800 W SPOFFORD AVE	5/29/2024	P2
C	THEFT OF MOTOR VEHICLE	2300 W SINTO AVE	5/26/2024	P1
<u>SPA2WH</u>				
C	THEFT OF MOTOR VEHICLE	3800 W WHISTALKS WAY	5/27/2024	P1

SPOKANE POLICE DEPARTMENT

Northeast Precinct

BAKER Sector

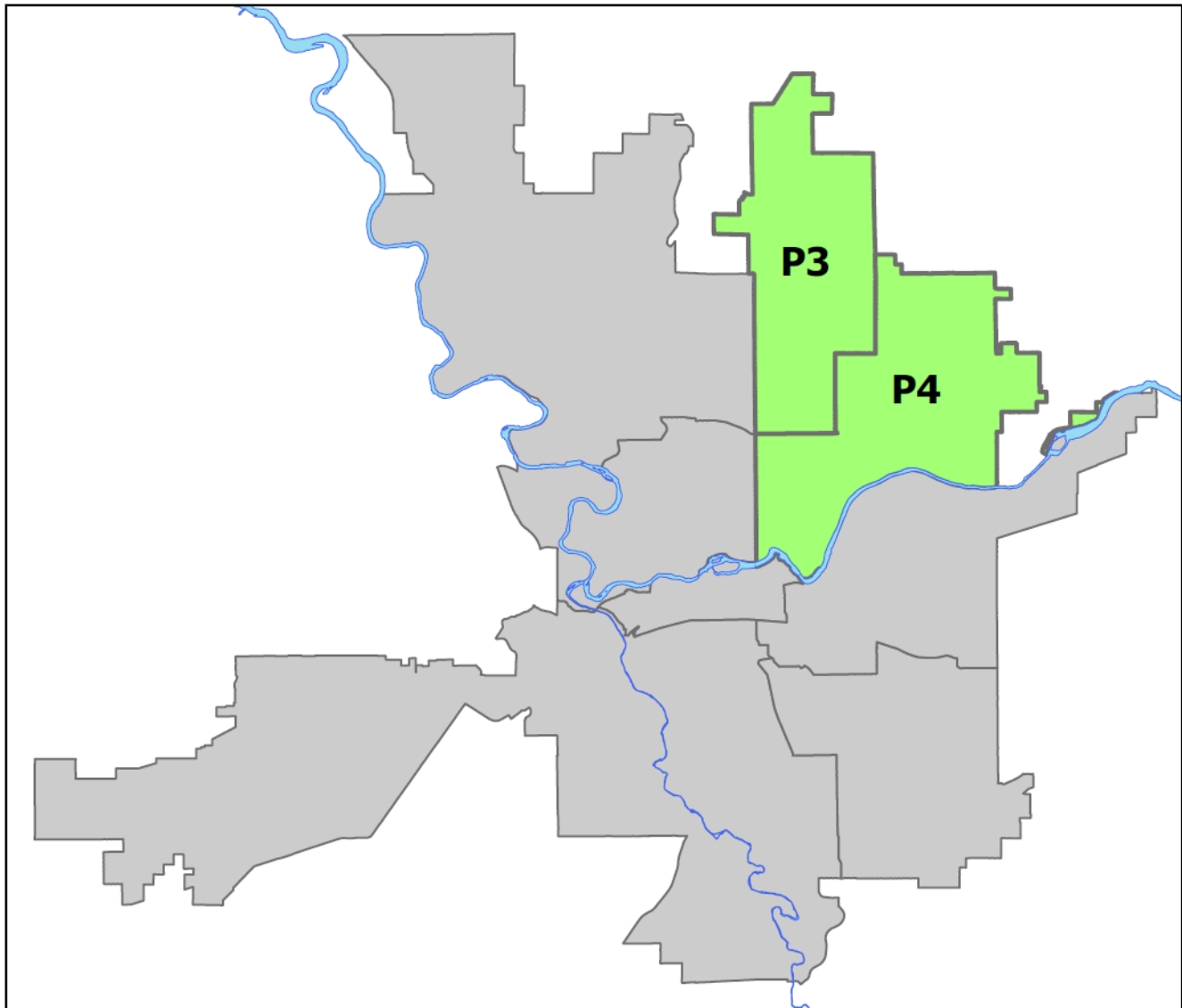


PSA Commander

Captain Shawn Kendall

NevaWood District (P3)

Northeast District (P4)



POLICE SUMMARY - Ending: Saturday, June 1, 2024

NORTHEAST PRECINCT (P3, P4) BAKER SECTOR



Preliminary IBR Counts

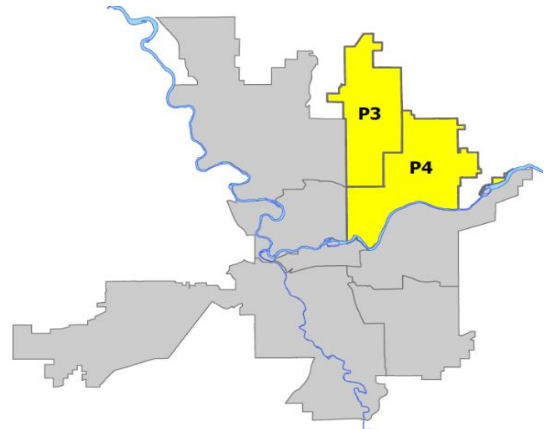
NIBRS Categories (Part 1 Selected)	7 Day Comparison			28 Day Comparison			YTD Comparison		
	Current	Prior	Percent	Current	Prior	Percent	Current	Prior	Percent
Violent									
Criminal Homicide	0	0		0	0		2	3	-33.33%
Rape	0	1	-100.00%	2	6	-66.67%	18	30	-40.00%
Robbery - Commercial	0	0		2	3	-33.33%	19	22	-13.64%
Robbery - Person	0	1	-100.00%	5	9	-44.44%	33	30	10.00%
Aggravated Assault - Non DV	2	1	100.00%	10	9	11.11%	71	71	0.00%
Aggravated Assault - DV	2	2	0.00%	8	10	-20.00%	44	64	-31.25%
Violent Total:	4	5	-20.00%	27	37	-27.03%	187	220	-15.00%
Property									
Burglary - Residential	4	6	-33.33%	16	15	6.67%	87	165	-47.27%
Burglary Garage	2	1	100.00%	5	11	-54.55%	51	64	-20.31%
Burglary Commercial	1	6	-83.33%	16	12	33.33%	84	93	-9.68%
Larceny	45	55	-18.18%	215	228	-5.70%	1273	1532	-16.91%
Vehicle Theft	7	13	-46.15%	31	44	-29.55%	201	246	-18.29%
Arson	0	1	-100.00%	1	2	-50.00%	11	11	0.00%
Property Total:	59	82	-28.05%	284	312	-8.97%	1707	2111	-19.14%
Preliminary Part 1 Crime Totals:	63	87	-27.59%	311	349	-10.89%	1894	2331	-18.75%

Current 7 Day Period: 5/26/2024 - 6/1/2024 **Prior 7 Day Period:** 5/19/2024 - 5/25/2024
Current 28 Day Period: 5/5/2024 - 6/1/2024 **Prior 28 Day Period:** 4/7/2024 - 5/4/2024
Current YTD Day Period: 1/1/2024 - 6/1/2024 **Prior YTD Period:** 1/1/2023 - 6/1/2023

Prepared by SPD Crime Analysis Office - Monday, June 3, 2024

NOTE: SPD moved from UCR to the NIBRS reporting standard on 10/4/16 following the transition to a new RMS System. [Numbers on CompStat reports prior to this date should not be used as a comparison to those on this report.](#) Additional info on these reporting standards can be found on the FBI website: <https://ucr.fbi.gov/nibrs-overview>

This chart represents Preliminary counts of selected crime categories from Police Case Reports. Full statistical analysis to determine the confidence level of this data has not been performed. The % change columns on the preliminary counts differ from the percentage change on the NIBRS crime report, sometimes significantly. The CompStat report is designed for operational use and includes only selected NIBRS categories and coding less complex than full NIBRS rules. Official statistics for these and other NIBRS categories can be found on WASPC & FBI websites once available.



Note: On 1/8/23 boundary changes were implemented dividing the North Precinct into two (NW and NE). The Northeast Precinct BAKER Sector consists of P3 and P4; Consequently this page did not exist on printed reports prior to 1/8/23



NE - Neva-Wood District (P3)

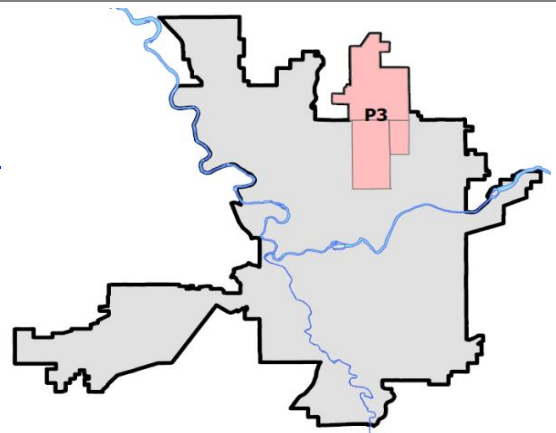
Preliminary IBR Counts

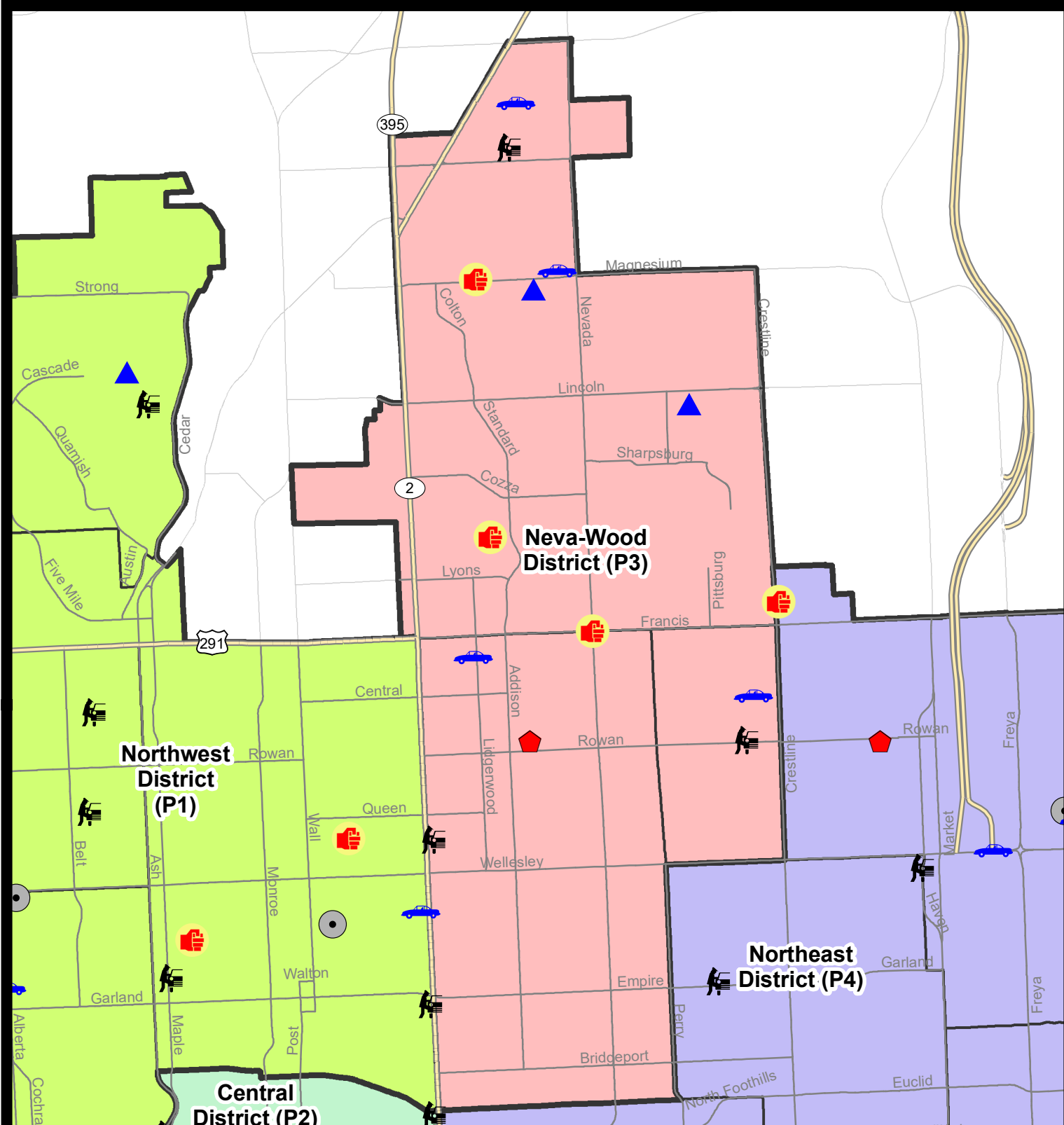
NIBRS Categories (Part 1 Selected)	7 Day Comparison			28 Day Comparison			YTD Comparison		
	Current	Prior	Percent	Current	Prior	Percent	Current	Prior	Percent
Violent									
Criminal Homicide	0	0		0	0		0	1	-100.00%
Rape	0	1	-100.00%	2	2	0.00%	10	17	-41.18%
Robbery - Commercial	0	0		2	0		8	15	-46.67%
Robbery - Person	0	1	-100.00%	4	5	-20.00%	19	15	26.67%
Aggravated Assault - Non DV	2	0		5	3	66.67%	32	31	3.23%
Aggravated Assault - DV	1	2	-50.00%	3	4	-25.00%	23	41	-43.90%
Violent Total:	3	4	-25.00%	16	14	14.29%	92	120	-23.33%
Property									
Burglary - Residential	1	4	-75.00%	9	11	-18.18%	48	90	-46.67%
Burglary Garage	2	1	100.00%	4	9	-55.56%	33	40	-17.50%
Burglary Commercial	0	5	-100.00%	8	6	33.33%	44	67	-34.33%
Larceny	27	30	-10.00%	129	140	-7.86%	784	1079	-27.34%
Vehicle Theft	4	6	-33.33%	14	28	-50.00%	98	132	-25.76%
Arson	0	0		0	0		1	9	-88.89%
Property Total:	34	46	-26.09%	164	194	-15.46%	1008	1417	-28.86%
Preliminary Part 1 Crime Totals:	37	50	-26.00%	180	208	-13.46%	1100	1537	-28.43%
Current 7 Day Period:	5/26/2024 - 6/1/2024			Prior 7 Day Period:	5/19/2024 - 5/25/2024				
Current 28 Day Period:	5/5/2024 - 6/1/2024			Prior 28 Day Period:	4/7/2024 - 5/4/2024				
Current YTD Period:	1/1/2024 - 6/1/2024			Prior YTD Period:	1/1/2023 - 6/1/2023				

Prepared by SPD Crime Analysis Office - Monday, June 3, 2024

NOTE: SPD moved from UCR to the NIBRS reporting standard on 10/4/16 following the transition to a new RMS System. [Numbers on CompStat reports prior to this date should not be used as a comparison to those on this report.](#) Additional info on these reporting standards can be found on the FBI website: <https://ucr.fbi.gov/nibrs-overview>

This chart represents Preliminary counts of selected crime categories from Police Case Reports. Full statistical analysis to determine the confidence level of this data has not been performed. The % change columns on the preliminary counts differ from the percentage change on the NIBRS crime report, sometimes significantly. The CompStat report is designed for operational use and includes only selected NIBRS categories and coding less complex than full NIBRS rules. Official statistics for these and other NIBRS categories can be found on WASPC & FBI websites once available.





City of Spokane
Neva-Wood District (P3)
Selected Crime Codes
2024-05-26 to 2024-06-01
 Prepared By:
Crime Analysis Unit
Spokane Police Department

Legend

Criminal Homicide	Robbery Person	Burglary Commercial
Rape	Aggravated Assault	Vehicle Prowling
Robbery Commercial	Burglary Residential	Vehicle Theft
	Burglary Garage	Arson

*Cases Represent LERMS Crime Codes
 Points may indicate multiple events
 Note: Veh Prowl is only Larceny displayed*

SPokane Police

For Additional Information on Incidents pertaining to an Area, Trend, or Pattern Contact Information Analysis

0 0.2 0.4 0.8 Miles

Geographic Information System

SPokane

THIS IS NOT A LEGAL DOCUMENT. The information shown on this map is compiled from various sources and is subject to constant revision. Information shown on this map should not be used to determine the location of facilities in relationship to property lines, section lines, streets, etc.

Sunday - Saturday

5/26/2024 TO 6/1/2024



NE - Neva-Wood District (P3)

A/C	Offense Statute	Address	Reported Date	Dist
<u>SPB3NL</u>				
C	ASSAULT 4D WEAPON	E FRANCIS AVE / N NEVADA ST	6/1/2024	P4
C	BURGLARY 2D FENCED AREA	5100 N DIVISION ST	5/29/2024	P4
C	RESIDENTIAL BURGLARY	500 E DAVE CT	5/30/2024	P4
C	RETAIL THEFT WITH SPECIAL CIRCUMSTANCES 3D	4700 N DIVISION ST	5/28/2024	P3
C	THEFT 2D ALL OTHER	5800 N DIVISION ST	5/29/2024	P3
C	THEFT 3D ALL OTHER	4700 N DIVISION ST	5/31/2024	P3
C	THEFT 3D SHOPLIFTING	N ADDISON ST / E OLYMPIC AVE	5/26/2024	P4
C	THEFT 3D SHOPLIFTING	5500 N DIVISION ST	5/30/2024	P4
C	THEFT 3D SHOPLIFTING	0 E EMPIRE AVE	5/31/2024	P3
C	THEFT OF A FIREARM FROM MOTOR VEHICLE	4700 N DIVISION ST	5/26/2024	P4
C	THEFT OF MOTOR VEHICLE	6100 N LIDGERWOOD ST	5/28/2024	P4
<u>SPB3SH</u>				
C	ASSAULT 2D	400 E MAGNESIUM RD	5/30/2024	P4
C	BURGLARY 2D GARAGE	1700 E LINCOLN RD	5/29/2024	P3
C	BURGLARY 2D GARAGE	600 E MAGNESIUM RD	5/30/2024	P3
C	HARASSMENT FELONY WEAPON INVOLVED	7000 N WISCOMB ST	5/31/2024	P4
C	MAIL THEFT	800 E SITKA AVE	6/1/2024	P4
C	THEFT 2D ALL OTHER	900 E HOLYOKE AVE	5/30/2024	P3
C	THEFT 3D ALL OTHER	8600 N NEVADA ST	5/31/2024	P4
C	THEFT 3D FROM MOTOR VEHICLE	600 E HOLLAND AVE	5/29/2024	P3
C	THEFT 3D SHOPLIFTING	9200 N COLTON ST	5/27/2024	P4
C	THEFT 3D SHOPLIFTING	9200 N COLTON ST	5/27/2024	P4
C	THEFT 3D SHOPLIFTING	10100 N NEWPORT HWY	5/28/2024	P3
C	THEFT 3D SHOPLIFTING	9700 N NEWPORT HWY	5/28/2024	P4
C	THEFT 3D SHOPLIFTING	9200 N COLTON ST	5/29/2024	P4
C	THEFT 3D SHOPLIFTING	9200 N COLTON ST	5/30/2024	P4
C	THEFT 3D SHOPLIFTING	9200 N COLTON ST	6/1/2024	P4
C	THEFT 3D SHOPLIFTING	6600 N DIVISION ST	5/26/2024	
C	THEFT 3D SHOPLIFTING	6500 N NEVADA ST	5/27/2024	
C	THEFT 3D SHOPLIFTING	6500 N NEVADA ST	5/26/2024	
C	THEFT OF MOTOR VEHICLE	9700 N NEWPORT HWY	5/29/2024	P4
C	THEFT OF MOTOR VEHICLE	800 E MAGNESIUM RD	5/31/2024	P4
<u>SPB3WH</u>				
C	THEFT 1D ALL OTHER	1500 E WABASH AVE	6/1/2024	P4
C	THEFT 2D ALL OTHER	4900 N NAPA ST	5/31/2024	P4
C	THEFT 2D ALL OTHER	5300 N MARTIN ST	5/30/2024	
C	THEFT 2D FROM BUILDING	1800 E NEBRASKA AVE	5/30/2024	P3

A/C	Offense Statute	Address	Reported Date	Dist
C	THEFT 2D FROM MOTOR VEHICLE	1800 E ROWAN AVE	5/30/2024	P4
C	THEFT OF MOTOR VEHICLE	1900 E COLUMBIA AVE	5/29/2024	P4



NE - Northeast District (P4)

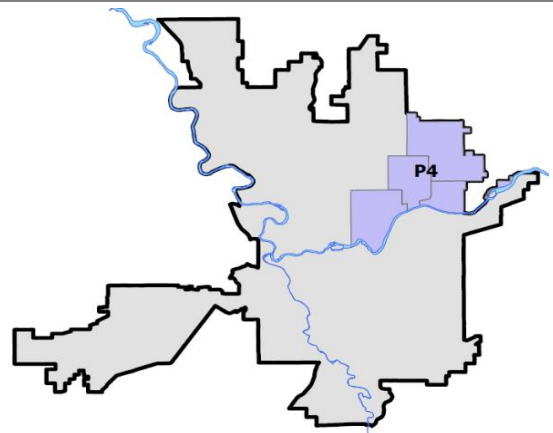
Preliminary IBR Counts

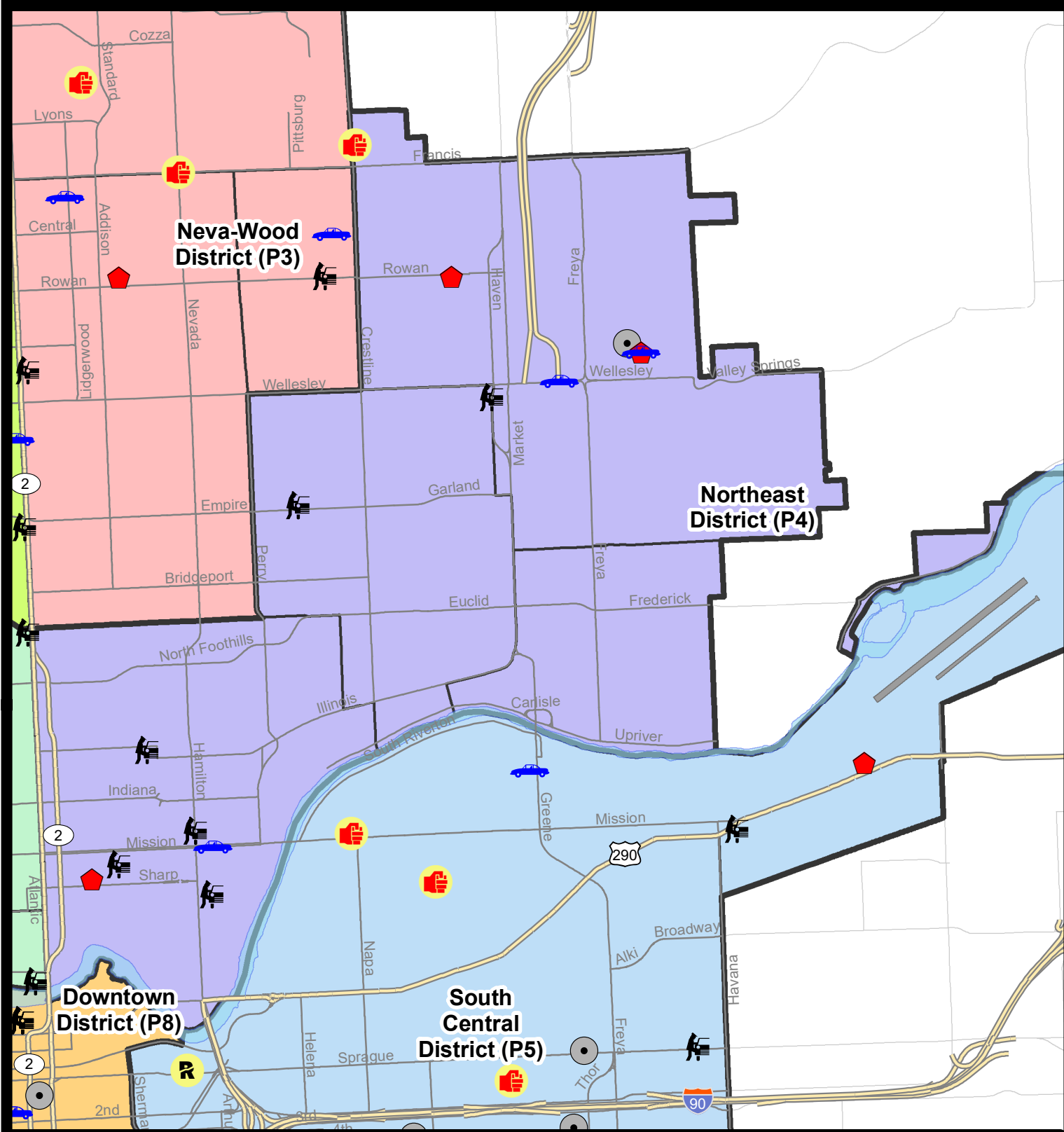
NIBRS Categories (Part 1 Selected)	7 Day Comparison			28 Day Comparison			YTD Comparison		
	Current	Prior	Percent	Current	Prior	Percent	Current	Prior	Percent
Violent									
Criminal Homicide	0	0		0	0		2	2	0.00%
Rape	0	0		0	4	-100.00%	8	13	-38.46%
Robbery - Commercial	0	0		0	3	-100.00%	11	7	57.14%
Robbery - Person	0	0		1	4	-75.00%	14	15	-6.67%
Aggravated Assault - Non DV	0	1	-100.00%	5	6	-16.67%	39	40	-2.50%
Aggravated Assault - DV	1	0		5	6	-16.67%	21	23	-8.70%
Violent Total:	1	1	0.00%	11	23	-52.17%	95	100	-5.00%
Property									
Burglary - Residential	3	2	50.00%	7	4	75.00%	39	75	-48.00%
Burglary Garage	0	0		1	2	-50.00%	18	24	-25.00%
Burglary Commercial	1	1	0.00%	8	6	33.33%	40	26	53.85%
Larceny	18	25	-28.00%	86	88	-2.27%	489	453	7.95%
Vehicle Theft	3	7	-57.14%	17	16	6.25%	103	114	-9.65%
Arson	0	1	-100.00%	1	2	-50.00%	10	2	400.00%
Property Total:	25	36	-30.56%	120	118	1.69%	699	694	0.72%
Preliminary Part 1 Crime Totals:	26	37	-29.73%	131	141	-7.09%	794	794	0.00%
Current 7 Day Period:	5/26/2024 - 6/1/2024			Prior 7 Day Period:	5/19/2024 - 5/25/2024				
Current 28 Day Period:	5/5/2024 - 6/1/2024			Prior 28 Day Period:	4/7/2024 - 5/4/2024				
Current YTD Day Period:	1/1/2024 - 6/1/2024			Prior YTD Period:	1/1/2023 - 6/1/2023				

Prepared by SPD Crime Analysis Office - Monday, June 3, 2024

NOTE: SPD moved from UCR to the NIBRS reporting standard on 10/4/16 following the transition to a new RMS System. [Numbers on CompStat reports prior to this date should not be used as a comparison to those on this report.](#) Additional info on these reporting standards can be found on the FBI website: <https://ucr.fbi.gov/nibrs-overview>

This chart represents Preliminary counts of selected crime categories from Police Case Reports. Full statistical analysis to determine the confidence level of this data has not been performed. The % change columns on the preliminary counts differ from the percentage change on the NIBRS crime report, sometimes significantly. The CompStat report is designed for operational use and includes only selected NIBRS categories and coding less complex than full NIBRS rules. Official statistics for these and other NIBRS categories can be found on WASPC & FBI websites once available.





City of Spokane
Northeast District (P4)
Selected Crime Codes
2024-05-26 to 2024-06-01
 Prepared By:
Crime Analysis Unit
Spokane Police Department

Legend
NIBRS Events

	Criminal Homicide		Robbery Person		Burglary Commercial
	Rape		Aggravated Assault		Vehicle Prowling
	Robbery Commercial		Burglary Residential		Vehicle Theft
	Robbery Commercial		Burglary Garage		Arson

*Cases Represent LERMS Crime Codes
 Points may indicate multiple events
 Note: Veh Prowl is only Larceny displayed*

SPokane Police

For Additional Information on Incidents pertaining to an Area, Trend, or Pattern Contact Information Analysis

0 0.2 0.4 0.8 Miles

Geographic Information System

THIS IS NOT A LEGAL DOCUMENT.
 The information shown on this map is compiled from various sources and is subject to constant revision. Information shown on this map should not be used to determine the location of facilities in relationship to property lines, section lines, streets, etc.

Sunday - Saturday

5/26/2024 TO 6/1/2024

NE - Northeast District (P4)



A/C	Offense Statute	Address	Reported Date	Dist
<u>SPB4BE</u>				
C	THEFT 1D ALL OTHER	3400 N MARKET ST	5/31/2024	P4
C	THEFT 2D ALL OTHER	1800 E PROVIDENCE AVE	5/30/2024	P4
C	THEFT 2D FROM BUILDING	E DALTON AVE / N PERRY ST	6/1/2024	P3
C	THEFT 2D FROM MOTOR VEHICLE	1600 E GARLAND AVE	5/30/2024	P4
A	THEFT 3D ALL OTHER	2900 E BRIDGEPORT AVE	5/31/2024	P4
C	THEFT 3D ALL OTHER	2800 N ALTAMONT ST	5/31/2024	P4
C	THEFT 3D SHOPLIFTING	3900 N MARKET ST	5/30/2024	
<u>SPB4HI</u>				
C	ASSAULT 2D	6400 N CRESTLINE ST	5/30/2024	P4
C	BURGLARY 2D COMMERCIAL	3800 E OLYMPIC AVE	5/31/2024	P4
C	RESIDENTIAL BURGLARY	4800 N MYRTLE ST	5/29/2024	P4
C	RESIDENTIAL BURGLARY	2700 E ROWAN AVE	5/30/2024	P4
C	THEFT 2D FROM BUILDING	3800 E OLYMPIC AVE	5/31/2024	P4
C	THEFT 3D ALL OTHER	6300 N LEE ST	5/30/2024	P4
C	THEFT 3D FROM BUILDING	5000 N MARKET ST	5/29/2024	P4
C	THEFT OF A FIREARM FROM MOTOR VEHICLE	E HOFFMAN AVE / N HAVEN ST	5/31/2024	P4
C	THEFT OF MOTOR VEHICLE	4800 N MYRTLE ST	5/29/2024	P4
C	THEFT OF MOTOR VEHICLE		5/29/2024	P4
<u>SPB4LO</u>				
C	RESIDENTIAL BURGLARY	1300 N LIDGERWOOD ST	5/28/2024	P4
C	THEFT 2D ALL OTHER	2900 N MAYFAIR ST	5/28/2024	P4
C	THEFT 2D FROM MOTOR VEHICLE	900 E BOONE AVE	5/28/2024	P4
C	THEFT 2D FROM MOTOR VEHICLE	N HAMILTON ST / E AUGUSTA AVE	5/30/2024	P4
C	THEFT 2D SHOPLIFTING	900 E MISSION AVE	5/31/2024	P4
C	THEFT 3D ALL OTHER	2600 N HAMILTON ST	5/28/2024	
C	THEFT 3D FROM MOTOR VEHICLE	600 E MONTGOMERY AVE	5/26/2024	P4
C	THEFT 3D FROM MOTOR VEHICLE	400 E SINTO AVE	5/28/2024	P4
C	THEFT OF MOTOR VEHICLE	N COLUMBUS ST / E MISSION AVE	5/30/2024	P4

SPOKANE POLICE DEPARTMENT



South Precinct CHARLIE Sector

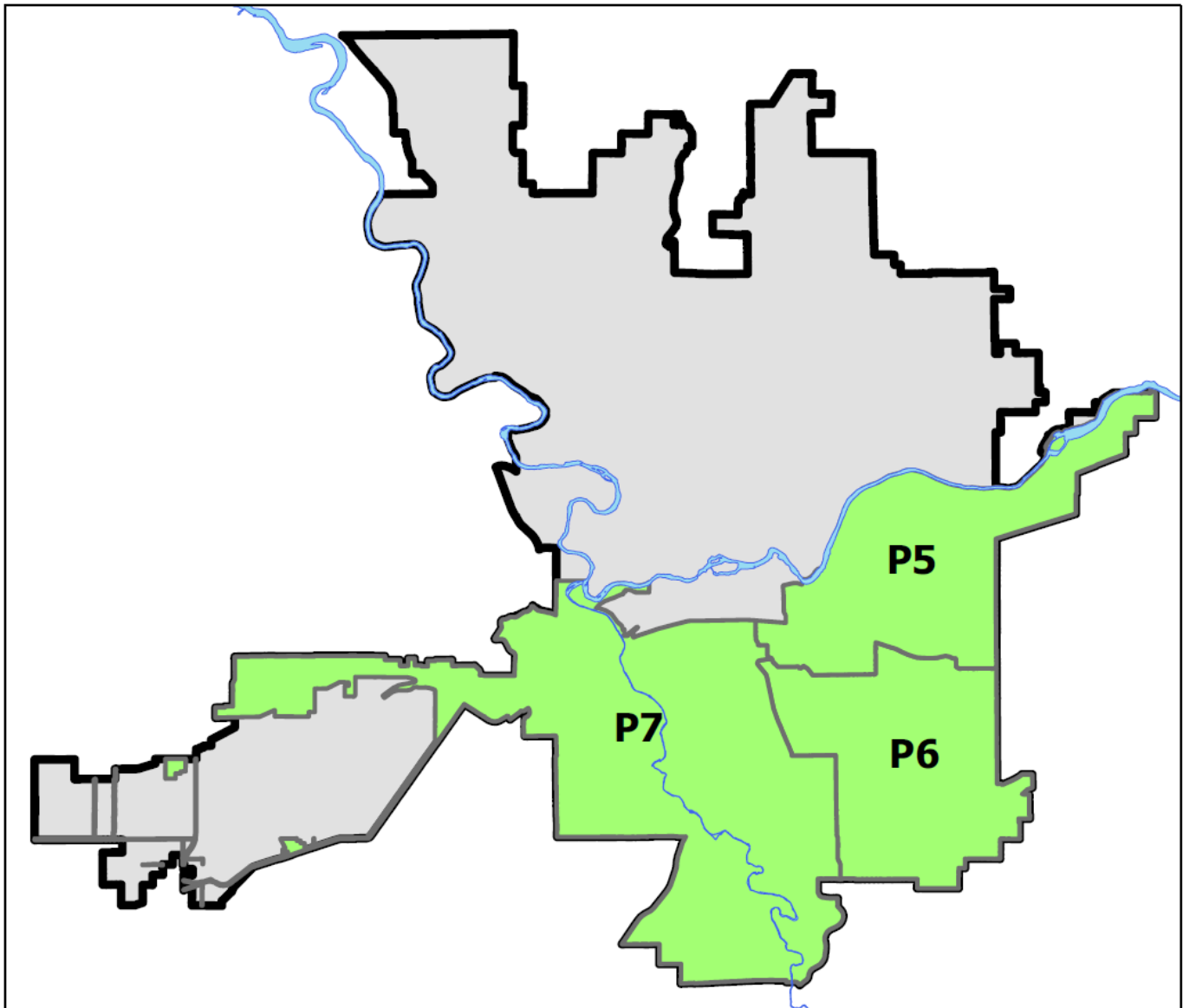
PSA Commander

Captain Matt Cowles

South Central District (P5)

Southeast District (P6)

Southwest District (P7)



POLICE SUMMARY - Ending: Saturday, June 1, 2024



SOUTH PRECINCT (P5, P6, P7) CHARLIE SECTOR

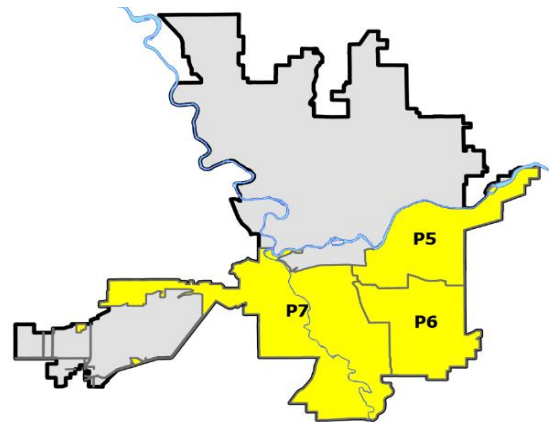
Preliminary IBR Counts

NIBRS Categories (Part 1 Selected)	7 Day Comparison			28 Day Comparison			YTD Comparison		
	Current	Prior	Percent	Current	Prior	Percent	Current	Prior	Percent
Violent									
Criminal Homicide	0	0		0	1	-100.00%	2	4	-50.00%
Rape	3	4	-25.00%	9	4	125.00%	26	33	-21.21%
Robbery - Commercial	1	0		2	2	0.00%	12	6	100.00%
Robbery - Person	2	1	100.00%	5	3	66.67%	15	16	-6.25%
Aggravated Assault - Non DV	5	1	400.00%	15	8	87.50%	50	58	-13.79%
Aggravated Assault - DV	3	3	0.00%	9	7	28.57%	42	37	13.51%
Violent Total:	14	9	55.56%	40	25	60.00%	147	154	-4.55%
Property									
Burglary - Residential	4	4	0.00%	15	12	25.00%	79	68	16.18%
Burglary Garage	6	3	100.00%	15	10	50.00%	52	70	-25.71%
Burglary Commercial	6	1	500.00%	10	11	-9.09%	42	57	-26.32%
Larceny	43	53	-18.87%	165	119	38.66%	728	961	-24.25%
Vehicle Theft	4	10	-60.00%	30	36	-16.67%	128	178	-28.09%
Arson	0	0		1	3	-66.67%	11	5	120.00%
Property Total:	63	71	-11.27%	236	191	23.56%	1040	1339	-22.33%
Preliminary Part 1 Crime Totals:	77	80	-3.75%	276	216	27.78%	1187	1493	-20.50%
Current 7 Day Period:	5/26/2024 - 6/1/2024			Prior 7 Day Period:	5/19/2024 - 5/25/2024				
Current 28 Day Period:	5/5/2024 - 6/1/2024			Prior 28 Day Period:	4/7/2024 - 5/4/2024				
Current YTD Period:	1/1/2024 - 6/1/2024			Prior YTD Period:	1/1/2023 - 6/1/2023				

Prepared by SPD Crime Analysis Office - Monday, June 3, 2024

NOTE: SPD moved from UCR to the NIBRS reporting standard on 10/4/16 following the transition to a new RMS System. [Numbers on CompStat reports prior to this date should not be used as a comparison to those on this report.](#) Additional info on these reporting standards can be found on the FBI website: <https://ucr.fbi.gov/nibrs-overview>

This chart represents Preliminary counts of selected crime categories from Police Case Reports. Full statistical analysis to determine the confidence level of this data has not been performed. The % change columns on the preliminary counts differ from the percentage change on the NIBRS crime report, sometimes significantly. The CompStat report is designed for operational use and includes only selected NIBRS categories and coding less complex than full NIBRS rules. Official statistics for these and other NIBRS categories can be found on WASPC & FBI websites once available.



Note: On 1/8/23 boundary changes incorporated portions of P7 into the Downtown Precinct (SPD8BA and SPD8PV); Consequently activity in P7 will appear lower if compared to printed CompStat reports prior to 1/8/23



SE - South Central District (P5)

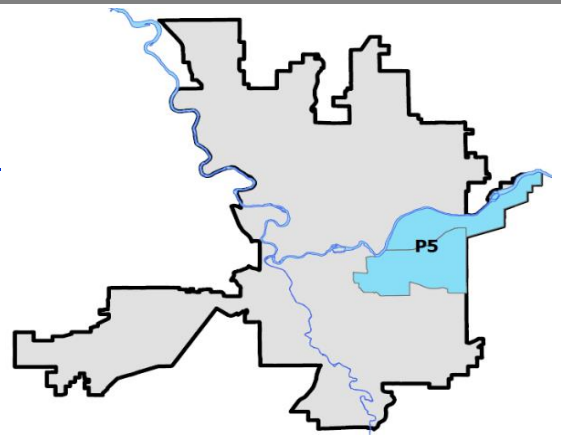
Preliminary IBR Counts

NIBRS Categories (Part 1 Selected)	7 Day Comparison			28 Day Comparison			YTD Comparison		
	Current	Prior	Percent	Current	Prior	Percent	Current	Prior	Percent
Violent									
Criminal Homicide	0	0		0	0		0	1	-100.00%
Rape	1	0		1	2	-50.00%	10	17	-41.18%
Robbery - Commercial	0	0		0	0		2	1	100.00%
Robbery - Person	0	0		2	0		4	11	-63.64%
Aggravated Assault - Non DV	3	0		7	4	75.00%	28	30	-6.67%
Aggravated Assault - DV	2	1	100.00%	5	3	66.67%	17	19	-10.53%
Violent Total:	6	1	500.00%	15	9	66.67%	61	79	-22.78%
Property									
Burglary - Residential	2	2	0.00%	7	3	133.33%	30	23	30.43%
Burglary Garage	2	0		2	2	0.00%	16	21	-23.81%
Burglary Commercial	4	0		7	3	133.33%	21	39	-46.15%
Larceny	15	25	-40.00%	63	44	43.18%	279	333	-16.22%
Vehicle Theft	2	5	-60.00%	9	11	-18.18%	44	63	-30.16%
Arson	0	0		0	0		6	4	50.00%
Property Total:	25	32	-21.88%	88	63	39.68%	396	483	-18.01%
Preliminary Part 1 Crime Totals:	31	33	-6.06%	103	72	43.06%	457	562	-18.68%
Current 7 Day Period:	5/26/2024 - 6/1/2024			Prior 7 Day Period:	5/19/2024 - 5/25/2024				
Current 28 Day Period:	5/5/2024 - 6/1/2024			Prior 28 Day Period:	4/7/2024 - 5/4/2024				
Current YTD Day Period:	1/1/2024 - 6/1/2024			Prior YTD Period:	1/1/2023 - 6/1/2023				

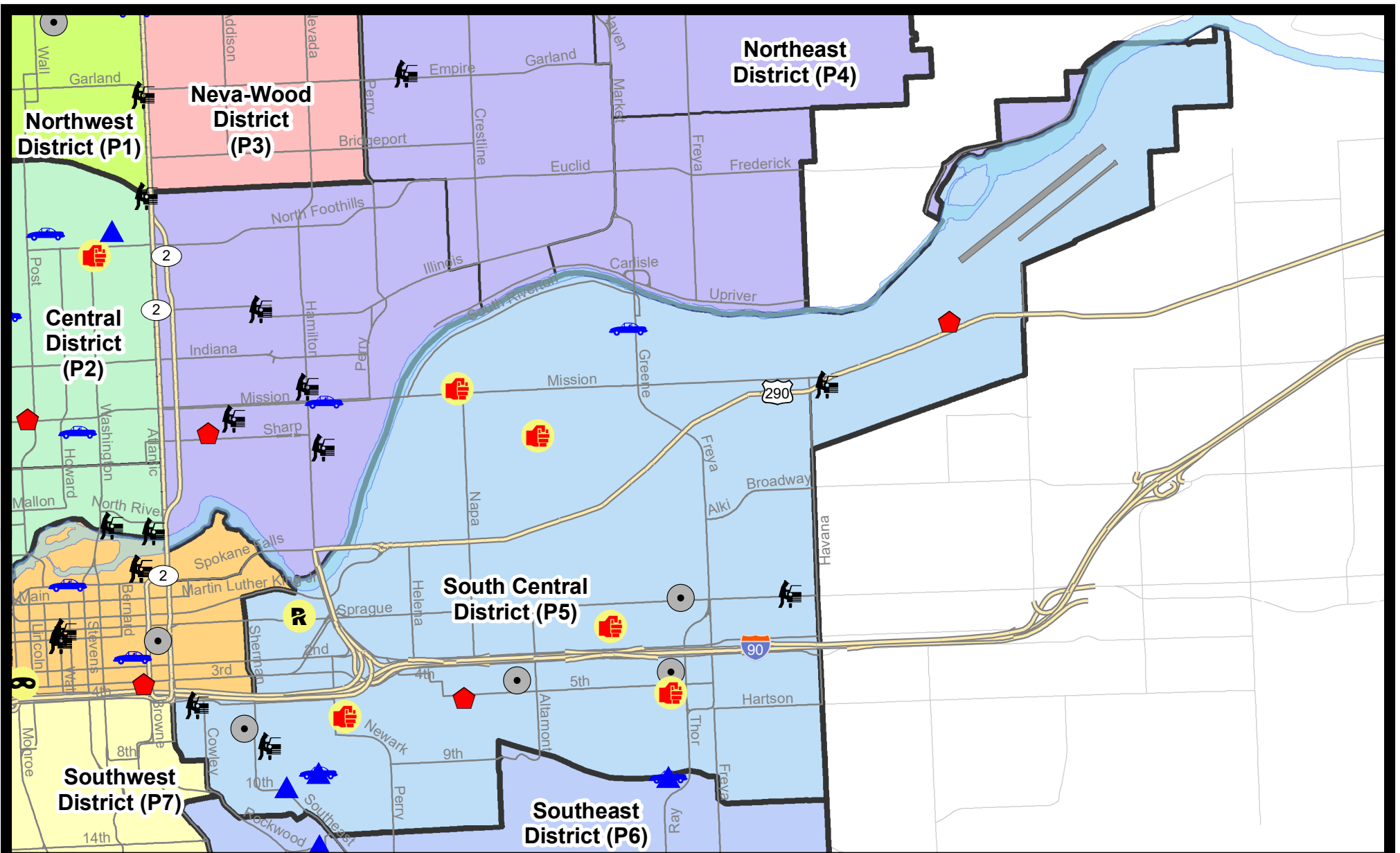
Prepared by SPD Crime Analysis Office - Monday, June 3, 2024

NOTE: SPD moved from UCR to the NIBRS reporting standard on 10/4/16 following the transition to a new RMS System. [Numbers on CompStat reports prior to this date should not be used as a comparison to those on this report.](#) Additional info on these reporting standards can be found on the FBI website: <https://ucr.fbi.gov/nibrs-overview>

This chart represents Preliminary counts of selected crime categories from Police Case Reports. Full statistical analysis to determine the confidence level of this data has not been performed. The % change columns on the preliminary counts differ from the percentage change on the NIBRS crime report, sometimes significantly. The CompStat report is designed for operational use and includes only selected NIBRS categories and coding less complex than full NIBRS rules. Official statistics for these and other NIBRS categories can be found on WASPC & FBI websites once available.



Note: On 2/10/21 a portion of the Police Block SPC5EC became part of the Downtown Precinct (SPD8EC); Consequently activity in P5 will appear lower if compared to printed CompStat reports prior to 2/10/21



City of Spokane
South Central District (P5)
Selected
Crime Types
2024-05-26 to 2024-06-01

Prepared By:
Crime Analysis Unit
Spokane Police Department

Legend


NIBRS Events

-  Criminal Homicide
-  Rape
-  Robbery Commercial
-  Robbery Person
-  Aggravated Assault
-  Burglary Residential
-  Burglary Garage
-  Burglary Commercial
-  Vehicle Prowling
-  Arson
-  Vehicle Theft

Cases Represent LERMS Crime Codes
 Points may indicate multiple events
 Note: Veh Prowl is only Larceny category displayed



For Additional Information on Incidents
 pertaining to an Area, Trend, or Pattern
 Contact Information Analysis



THIS IS NOT A LEGAL DOCUMENT:
 The information shown on this map is compiled
 from various sources and is subject to constant
 revision. Information shown on this map should
 not be used to determine the location of facilities
 in relationship to property lines, section lines,
 streets, etc.

Sunday - Saturday

5/26/2024 TO 6/1/2024



SE - South Central District (P5)

A/C	Offense Statute	Address	Reported Date	Dist
<u>SPC5EC</u>				
C	ASSAULT 1D	500 S RALPH ST	5/28/2024	P6
C	ASSAULT 2D	600 S RICHARD ALLEN CT	5/26/2024	P6
C	BURGLARY 2D COMMERCIAL	2200 E 4TH AVE	5/27/2024	P6
C	BURGLARY 2D COMMERCIAL	400 E HARTSON AVE	5/27/2024	P7
A	BURGLARY 2D COMMERCIAL	3400 E SPRAGUE AVE	5/28/2024	P5
C	BURGLARY 2D GARAGE	900 E 9TH AVE	5/31/2024	P5
C	BURGLARY 2D GARAGE	700 E 10TH AVE	6/1/2024	P5
C	HARASSMENT FELONY WEAPON INVOLVED	2900 E 1ST AVE	5/30/2024	P6
C	RAPE 2D		5/30/2024	P6
C	RESIDENTIAL BURGLARY	1900 E 5TH AVE	5/29/2024	P6
C	RETAIL THEFT WITH SPECIAL CIRCUMSTANCES 3D	400 S THOR ST	5/31/2024	P6
C	SHOPLIFTING BURGLARY	400 S THOR ST	5/28/2024	P6
C	THEFT 1D ALL OTHER	100 S FREYA ST	5/28/2024	P5
C	THEFT 1D ALL OTHER	1600 E TRENT AVE	5/30/2024	
C	THEFT 2D ALL OTHER	2300 E MAIN AVE	5/28/2024	P5
C	THEFT 2D FROM MOTOR VEHICLE	4100 E SPRAGUE AVE	5/29/2024	P5
C	THEFT 3D ALL OTHER	1700 E 4TH AVE	5/26/2024	P6
C	THEFT 3D ALL OTHER	100 S PITTSBURG ST	5/29/2024	P5
C	THEFT 3D FROM BUILDING	3000 E TRENT AVE	5/29/2024	P5
C	THEFT 3D FROM BUILDING	400 S THOR ST	5/29/2024	
C	THEFT 3D FROM MOTOR VEHICLE	600 E 7TH AVE	5/27/2024	P5
C	THEFT 3D FROM MOTOR VEHICLE	100 E 4TH AVE	5/29/2024	P5
C	THEFT 3D SHOPLIFTING	400 S THOR ST	5/27/2024	P6
C	THEFT OF MOTOR VEHICLE	900 E 9TH AVE	5/31/2024	P5
<u>SPC5GP</u>				
C	ASSAULT 1D	1200 N COOK ST	5/30/2024	P5
C	ASSAULT 1D	1900 E MISSION AVE	5/30/2024	P4
C	RESIDENTIAL BURGLARY	5200 E COMMERCE AVE	6/1/2024	P6
C	THEFT 3D ALL OTHER	1800 N GREENE ST	5/31/2024	
C	THEFT 3D FROM MOTOR VEHICLE	4300 E TRENT AVE	5/27/2024	P5
C	THEFT 3D VEHICLE PARTS AND ACCESSORIES	900 N MAGNOLIA ST	6/1/2024	P5
C	THEFT OF MOTOR VEHICLE	3100 E BALDWIN AVE	5/28/2024	P4



SE - Southeast District (P6)

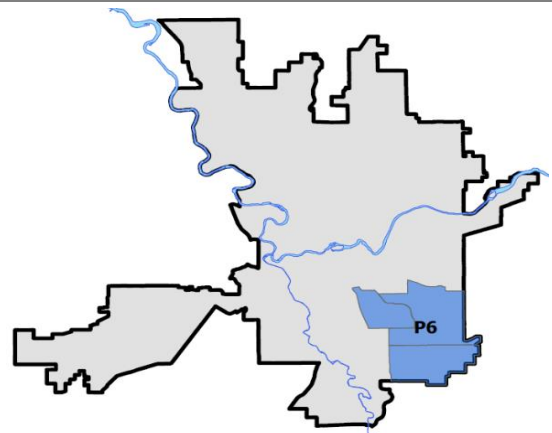
Preliminary IBR Counts

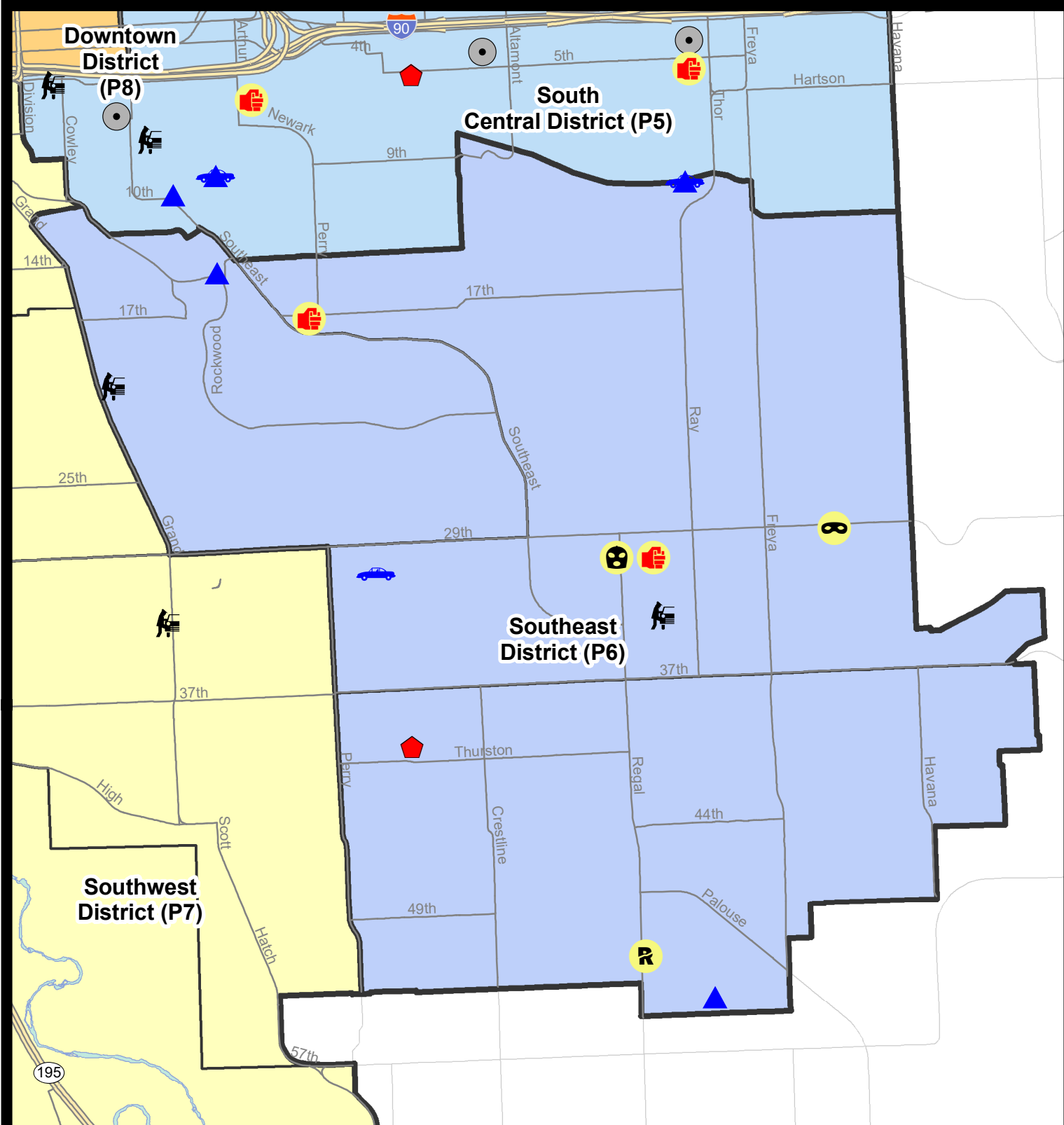
NIBRS Categories (Part 1 Selected)	7 Day Comparison			28 Day Comparison			YTD Comparison		
	Current	Prior	Percent	Current	Prior	Percent	Current	Prior	Percent
Violent									
Criminal Homicide	0	0		0	0		1	1	0.00%
Rape	1	1	0.00%	2	1	100.00%	4	3	33.33%
Robbery - Commercial	1	0		2	2	0.00%	9	1	800.00%
Robbery - Person	2	0		2	0		7	1	600.00%
Aggravated Assault - Non DV	1	0		2	1	100.00%	7	9	-22.22%
Aggravated Assault - DV	1	1	0.00%	3	3	0.00%	11	9	22.22%
Violent Total:	6	2	200.00%	11	7	57.14%	39	24	62.50%
Property									
Burglary - Residential	1	1	0.00%	3	3	0.00%	21	15	40.00%
Burglary Garage	3	2	50.00%	7	1	600.00%	15	16	-6.25%
Burglary Commercial	0	1	-100.00%	1	4	-75.00%	10	11	-9.09%
Larceny	10	10	0.00%	41	30	36.67%	186	237	-21.52%
Vehicle Theft	2	2	0.00%	10	14	-28.57%	37	44	-15.91%
Arson	0	0		0	0		1	0	
Property Total:	16	16	0.00%	62	52	19.23%	270	323	-16.41%
Preliminary Part 1 Crime Totals:	22	18	22.22%	73	59	23.73%	309	347	-10.95%
Current 7 Day Period:	5/26/2024 - 6/1/2024			Prior 7 Day Period:	5/19/2024 - 5/25/2024				
Current 28 Day Period:	5/5/2024 - 6/1/2024			Prior 28 Day Period:	4/7/2024 - 5/4/2024				
Current YTD Day Period:	1/1/2024 - 6/1/2024			Prior YTD Period:	1/1/2023 - 6/1/2023				

Prepared by SPD Crime Analysis Office - Monday, June 3, 2024

NOTE: SPD moved from UCR to the NIBRS reporting standard on 10/4/16 following the transition to a new RMS System. [Numbers on CompStat reports prior to this date should not be used as a comparison to those on this report.](#) Additional info on these reporting standards can be found on the FBI website: <https://ucr.fbi.gov/nibrs-overview>

This chart represents Preliminary counts of selected crime categories from Police Case Reports. Full statistical analysis to determine the confidence level of this data has not been performed. The % change columns on the preliminary counts differ from the percentage change on the NIBRS crime report, sometimes significantly. The CompStat report is designed for operational use and includes only selected NIBRS categories and coding less complex than full NIBRS rules. Official statistics for these and other NIBRS categories can be found on WASPC & FBI websites once available.





City of Spokane
Southeast District (P6)
Selected Crime Codes
2024-05-26 to 2024-06-01
 Prepared By:
Crime Analysis Unit
Spokane Police Department

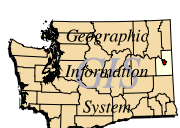

Legend
NIBRS Events

*Cases Represent LERMS Crime Codes
 Points may indicate multiple events
 Note: Veh Prowl is only Larceny displayed*


For Additional Information on Incidents pertaining to an Area, Trend, or Pattern Contact Information Analysis



0 0.15 0.3 0.6 Miles

THIS IS NOT A LEGAL DOCUMENT.
 The information shown on this map is compiled from various sources and is subject to constant revision. Information shown on this map should not be used to determine the location of facilities in relationship to property lines, section lines, streets, etc.



Sunday - Saturday

5/26/2024 TO 6/1/2024

SE - Southeast District (P6)



A/C	Offense Statute	Address	Reported Date	Dist
C	ROBBERY 2D PERSON	N ERIE ST / E SPRAGUE AVE	5/29/2024	P6
<u>SPC6LH</u>				
C	ASSAULT 2D	3000 E 30TH AVE	5/31/2024	P6
C	BURGLARY 2D GARAGE	3200 E 11TH AVE	5/27/2024	P6
C	HARASSMENT FELONY WEAPON INVOLVED	1300 E 17TH AVE	5/30/2024	P6
C	ROBBERY 2D COMMERCIAL	2800 E 30TH AVE	5/27/2024	P6
C	ROBBERY 2D PERSON	3900 E 29TH AVE	5/27/2024	P6
C	THEFT 2D FROM MOTOR VEHICLE	3300 S FISKE ST	5/29/2024	P6
C	THEFT 3D SHOPLIFTING	2500 E 29TH AVE	5/31/2024	
C	THEFT OF MOTOR VEHICLE	3200 E 11TH AVE	5/27/2024	P6
C	THEFT OF MOTOR VEHICLE	1600 E 30TH AVE	5/29/2024	P6
<u>SPC6RW</u>				
C	BURGLARY 2D GARAGE	900 E ROCKWOOD BLVD	5/26/2024	P6
C	MAIL THEFT	2800 S SCOTT ST	5/29/2024	P6
C	THEFT 2D ALL OTHER	100 E 12TH AVE	5/27/2024	
C	THEFT 2D FROM MOTOR VEHICLE	300 E 20TH AVE	5/31/2024	P6
<u>SPC6SG</u>				
C	BURGLARY 2D GARAGE	3300 E 55TH AVE	5/30/2024	P6
C	MAIL THEFT	3300 E 55TH AVE	5/26/2024	P6
C	RAPE 2D		5/29/2024	P6
C	RESIDENTIAL BURGLARY	4000 S PITTSBURG ST	5/27/2024	P6
C	THEFT 2D ALL OTHER	3000 E 53RD AVE	5/27/2024	P4
C	THEFT 3D SHOPLIFTING	4500 S REGAL ST	6/1/2024	P6
C	THEFT 3D SHOPLIFTING	4500 S REGAL ST	6/1/2024	P6
C	THEFT 3D SHOPLIFTING	4500 S REGAL ST	6/1/2024	P6



SW - Southwest District (P7)

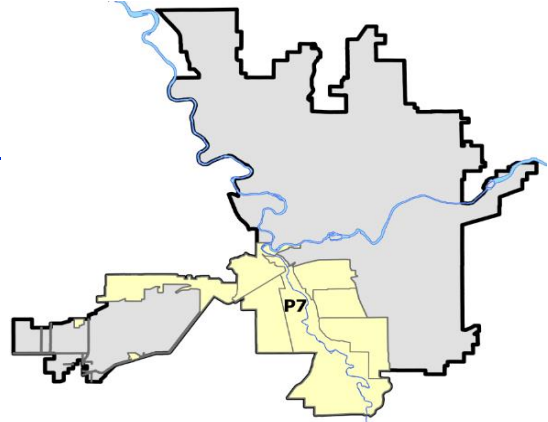
Preliminary IBR Counts

NIBRS Categories (Part 1 Selected)	7 Day Comparison			28 Day Comparison			YTD Comparison		
	Current	Prior	Percent	Current	Prior	Percent	Current	Prior	Percent
Violent									
Criminal Homicide	0	0		0	1	-100.00%	1	2	-50.00%
Rape	1	3	-66.67%	6	1	500.00%	12	13	-7.69%
Robbery - Commercial	0	0		0	0		1	4	-75.00%
Robbery - Person	0	1	-100.00%	1	3	-66.67%	4	4	0.00%
Aggravated Assault - Non DV	1	1	0.00%	6	3	100.00%	15	19	-21.05%
Aggravated Assault - DV	0	1	-100.00%	1	1	0.00%	14	9	55.56%
Violent Total:	2	6	-66.67%	14	9	55.56%	47	51	-7.84%
Property									
Burglary - Residential	1	1	0.00%	5	6	-16.67%	28	30	-6.67%
Burglary Garage	1	1	0.00%	6	7	-14.29%	21	33	-36.36%
Burglary Commercial	2	0		2	4	-50.00%	11	7	57.14%
Larceny	18	18	0.00%	61	45	35.56%	263	391	-32.74%
Vehicle Theft	0	3	-100.00%	11	11	0.00%	47	71	-33.80%
Arson	0	0		1	3	-66.67%	4	1	300.00%
Property Total:	22	23	-4.35%	86	76	13.16%	374	533	-29.83%
Preliminary Part 1 Crime Totals:	24	29	-17.24%	100	85	17.65%	421	584	-27.91%
Current 7 Day Period:	5/26/2024 - 6/1/2024			Prior 7 Day Period:	5/19/2024 - 5/25/2024				
Current 28 Day Period:	5/5/2024 - 6/1/2024			Prior 28 Day Period:	4/7/2024 - 5/4/2024				
Current YTD Day Period:	1/1/2024 - 6/1/2024			Prior YTD Period:	1/1/2023 - 6/1/2023				

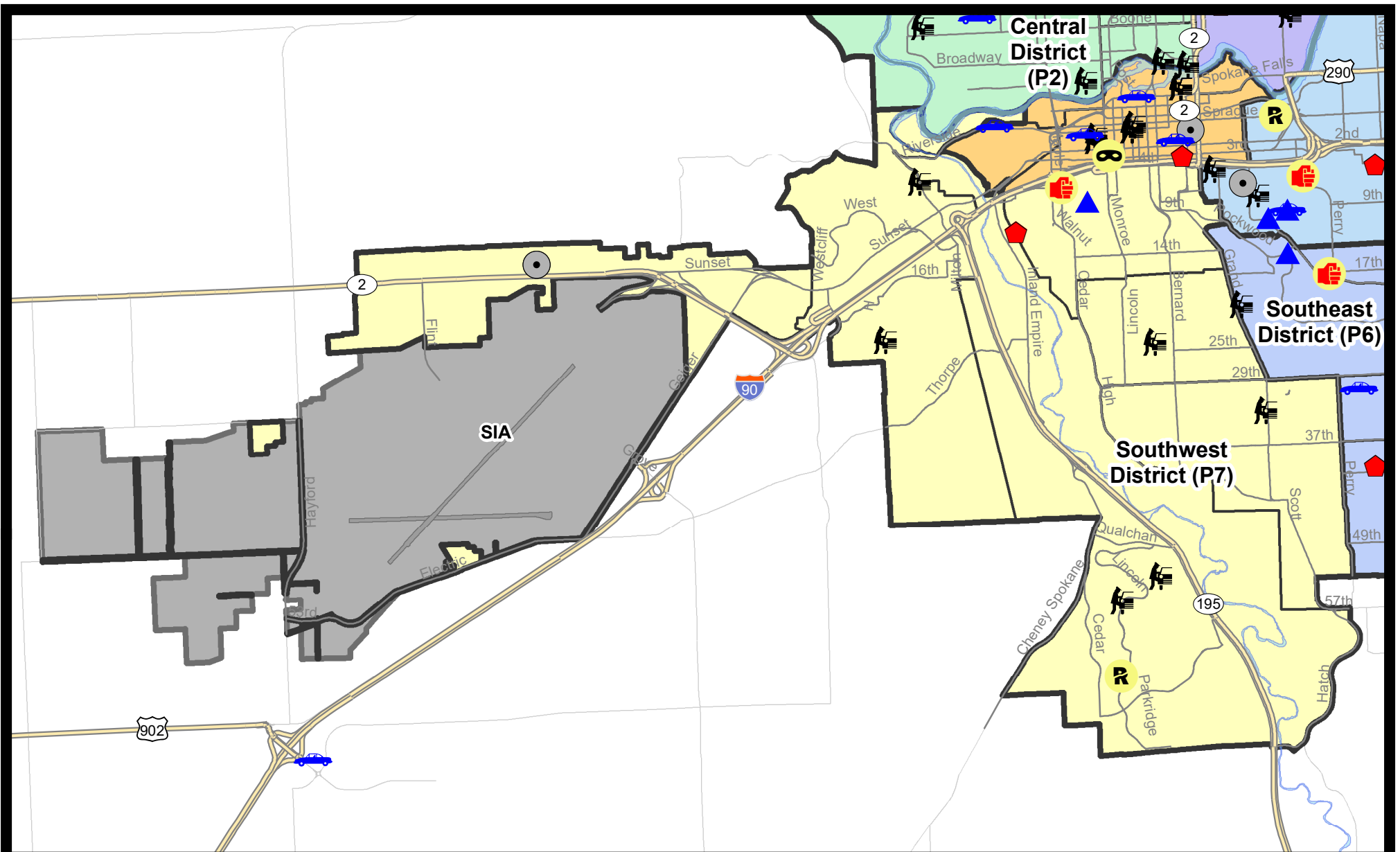
Prepared by SPD Crime Analysis Office - Monday, June 3, 2024

NOTE: SPD moved from UCR to the NIBRS reporting standard on 10/4/16 following the transition to a new RMS System. [Numbers on CompStat reports prior to this date should not be used as a comparison to those on this report.](#) Additional info on these reporting standards can be found on the FBI website: <https://ucr.fbi.gov/nibrs-overview>

This chart represents Preliminary counts of selected crime categories from Police Case Reports. Full statistical analysis to determine the confidence level of this data has not been performed. The % change columns on the preliminary counts differ from the percentage change on the NIBRS crime report, sometimes significantly. The CompStat report is designed for operational use and includes only selected NIBRS categories and coding less complex than full NIBRS rules. Official statistics for these and other NIBRS categories can be found on WASPC & FBI websites once available.



Note: On 1/8/23 boundary changes were implemented that incorporated portions of P7 into the Downtown DAVID Sector (SPD8BA SPD8PV); Consequently activity in P7 will appear lower if compared to printed CompStat reports prior to 1/8/23



City of Spokane
Southwest District (P7)
Selected
Crime Types
2024-05-26 to 2024-06-01

Prepared By:
Crime Analysis Unit
Spokane Police Department

Legend

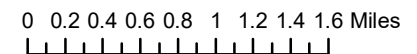
NIBRS Events

-  Criminal Homicide
-  Robbery Commercial
-  Aggravated Assault
-  Burglary Commercial
-  Rape
-  Robbery Person
-  Burglary Residential
-  Vehicle Prowling
-  Burglary Garage
-  Arson
-  Vehicle Theft

Cases Represent LERMS Crime Codes
 Points may indicate multiple events
 Note: Veh Prowl is only Larceny category displayed



For Additional Information on Incidents
 pertaining to an Area, Trend, or Pattern
 Contact Information Analysis



THIS IS NOT A LEGAL DOCUMENT:
 The information shown on this map is compiled
 from various sources and is subject to constant
 revision. Information shown on this map should
 not be used to determine the location of facilities
 in relationship to property lines, section lines,
 streets, etc.

Sunday - Saturday

5/26/2024 TO 6/1/2024

SE - Southwest District (P7)



A/C	Offense Statute	Address	Reported Date	Dist
<u>SPC7CH</u>				
C	BURGLARY 2D GARAGE	700 S JEFFERSON ST	5/28/2024	P7
C	HARASSMENT WEAPON INVOLVED	W 6TH AVE / S WALNUT ST	5/31/2024	P7
C	RESIDENTIAL BURGLARY	1000 S CANNON ST	5/27/2024	P7
C	THEFT 2D ALL OTHER	800 W 5TH AVE	5/28/2024	P7
C	THEFT 2D ALL OTHER	1100 S MADISON ST	5/31/2024	
C	THEFT 2D VEHICLE PARTS AND ACCESSORIES	400 S BERNARD ST	5/30/2024	P7
<u>SPC7CS</u>				
C	THEFT 3D ALL OTHER	S BERNARD ST / W 29TH AVE	5/30/2024	
C	THEFT 3D FROM MOTOR VEHICLE	3200 S GRAND BLVD	5/26/2024	P7
<u>SPC7GT</u>				
C	THEFT OF A FIREARM FROM MOTOR VEHICLE	2200 S KATY CT	5/26/2024	P7
<u>SPC7LC</u>				
C	RAPE 2D		5/29/2024	P7
C	THEFT 1D ALL OTHER	5800 S MEADOW LANE RD	6/1/2024	P7
C	THEFT 3D FROM MOTOR VEHICLE	1000 W OSPREY HEIGHTS DR	5/29/2024	P7
C	THEFT 3D FROM MOTOR VEHICLE	600 W WILLAPA AVE	5/30/2024	
<u>SPC7MC</u>				
C	THEFT 3D ALL OTHER	900 W 19TH AVE	5/26/2024	P7
C	THEFT 3D FROM MOTOR VEHICLE	500 W 24TH AVE	5/28/2024	P7
<u>SPC7WH</u>				
C	THEFT 2D ALL OTHER	2600 W 8TH AVE	5/28/2024	P7
C	THEFT 2D FROM MOTOR VEHICLE	500 S GOVERNMENT WAY	5/26/2024	P7
C	THEFT 3D ALL OTHER	2600 W 8TH AVE	6/1/2024	
<u>SPC7WP</u>				
C	BURGLARY 1D COMMERCIAL	7700 W SUNSET HWY	5/28/2024	P7
C	BURGLARY 2D COMMERCIAL	7700 W SUNSET HWY	5/28/2024	P7
C	THEFT 1D FROM BUILDING	7700 W SUNSET HWY	5/28/2024	P7
C	THEFT 3D ALL OTHER	9200 W US 2 HWY	5/30/2024	P7
C	THEFT 3D SHOPLIFTING	9600 W US 2 HWY	5/30/2024	
C	THEFT OF A FIREARM FROM BUILDING	7700 W SUNSET HWY	5/28/2024	P7

SPOKANE POLICE DEPARTMENT

Downtown Precinct

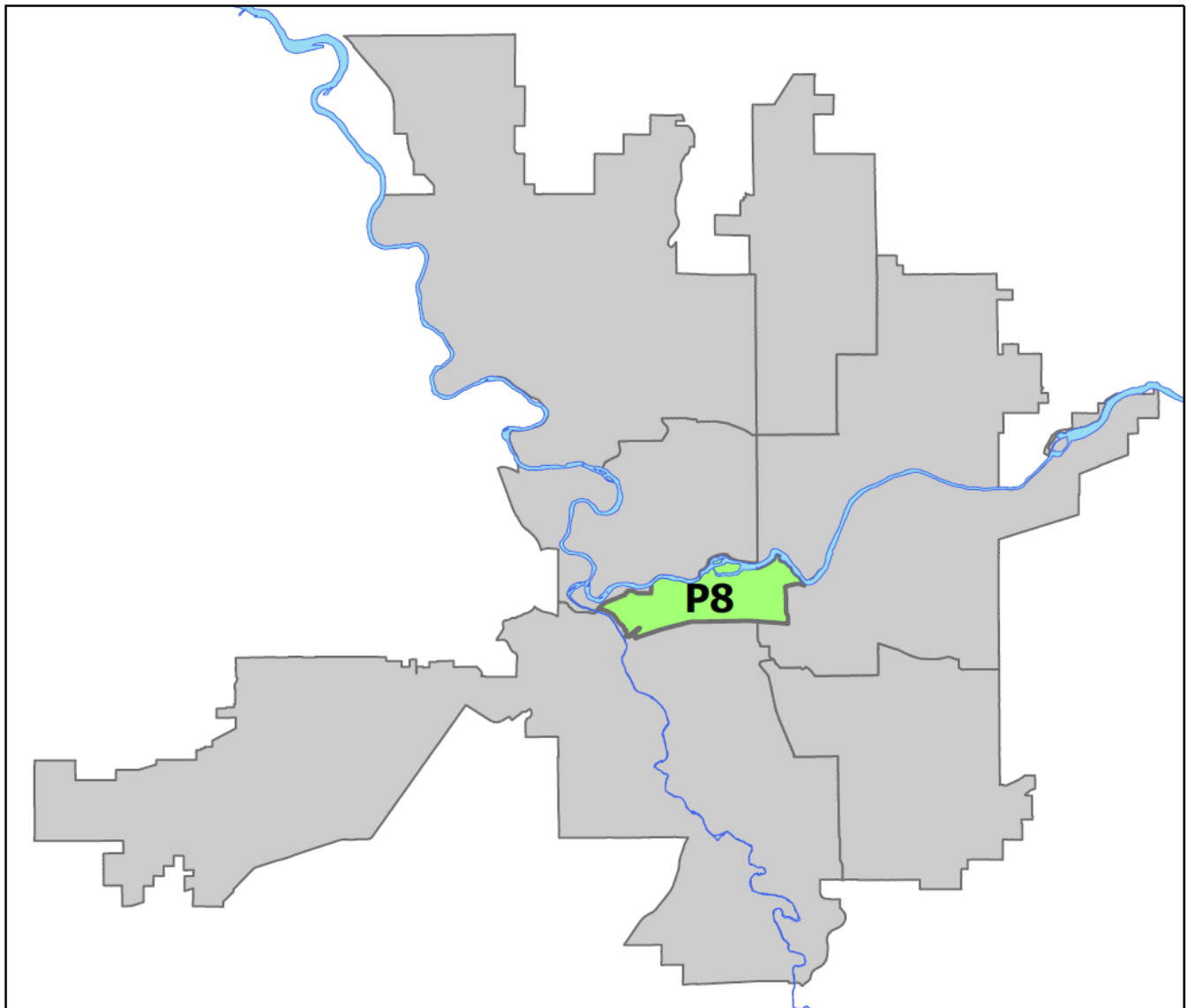
DAVID Sector



PSA Commander

Captain Steve Wohl

Downtown District (P8)



POLICE SUMMARY - Ending: Saturday, June 1, 2024



DOWNTOWN PRECINCT (P8) DAVID SECTOR

Preliminary IBR Counts

NIBRS Categories (Part 1 Selected)	7 Day Comparison			28 Day Comparison			YTD Comparison		
	Current	Prior	Percent	Current	Prior	Percent	Current	Prior	Percent
Violent									
Criminal Homicide	0	0		0	0		0	0	
Rape	0	1	-100.00%	1	5	-80.00%	12	13	-7.69%
Robbery - Commercial	0	0		1	1	0.00%	5	6	-16.67%
Robbery - Person	1	0		3	4	-25.00%	33	34	-2.94%
Aggravated Assault - Non DV	0	0		7	9	-22.22%	50	60	-16.67%
Aggravated Assault - DV	0	0		1	2	-50.00%	15	16	-6.25%
Violent Total:	1	1	0.00%	13	21	-38.10%	115	129	-10.85%
Property									
Burglary - Residential	1	0		2	3	-33.33%	16	18	-11.11%
Burglary Garage	0	0		0	0		0	14	-100.00%
Burglary Commercial	1	1	0.00%	5	9	-44.44%	33	41	-19.51%
Larceny	20	19	5.26%	84	85	-1.18%	464	547	-15.17%
Vehicle Theft	5	1	400.00%	10	12	-16.67%	60	61	-1.64%
Arson	0	0		1	3	-66.67%	7	12	-41.67%
Property Total:	27	21	28.57%	102	112	-8.93%	580	693	-16.31%
Preliminary Part 1 Crime Totals:	28	22	27.27%	115	133	-13.53%	695	822	-15.45%
Current 7 Day Period:	5/26/2024 - 6/1/2024			Prior 7 Day Period:	5/19/2024 - 5/25/2024				
Current 28 Day Period:	5/5/2024 - 6/1/2024			Prior 28 Day Period:	4/7/2024 - 5/4/2024				
Current YTD Day Period:	1/1/2024 - 6/1/2024			Prior YTD Period:	1/1/2023 - 6/1/2023				

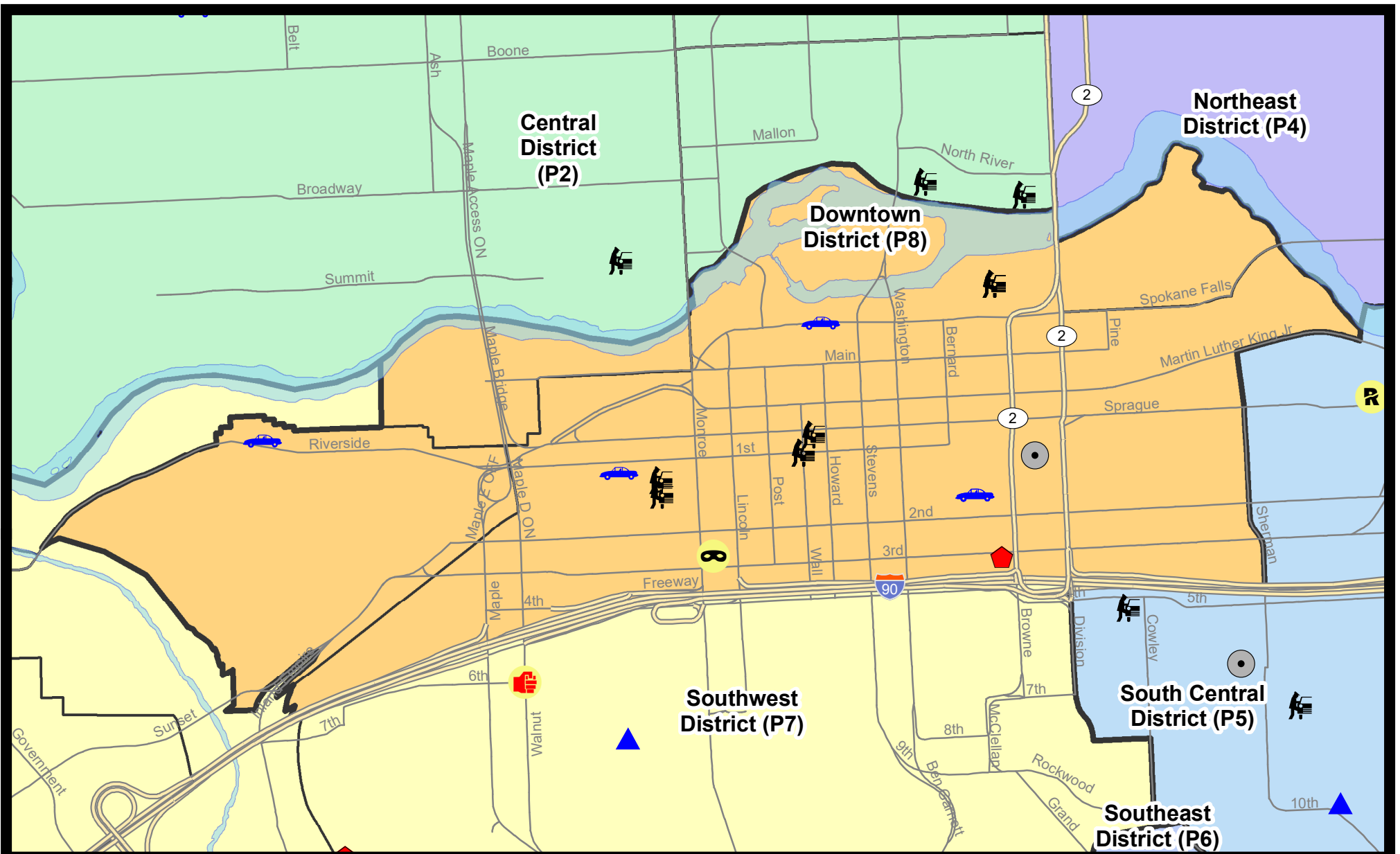
Prepared by SPD Crime Analysis Office - Monday, June 3, 2024

NOTE: SPD moved from UCR to the NIBRS reporting standard on 10/4/16 following the transition to a new RMS System. [Numbers on CompStat reports prior to this date should not be used as a comparison to those on this report.](#) Additional info on these reporting standards can be found on the FBI website: <https://ucr.fbi.gov/nibrs-overview>

This chart represents Preliminary counts of selected crime categories from Police Case Reports. Full statistical analysis to determine the confidence level of this data has not been performed. The % change columns on the preliminary counts differ from the percentage change on the NIBRS crime report, sometimes significantly. The CompStat report is designed for operational use and includes only selected NIBRS categories and coding less complex than full NIBRS rules. Official statistics for these and other NIBRS categories can be found on WASPC & FBI websites once available.



Note: On 1/8/23 boundary changes incorporated portions of P7 into the Downtown Precinct (SPD8BA and SPD8PV); Consequently activity in P8 will appear higher if compared to printed CompStat reports prior to 1/8/23



City of Spokane
Downtown District (P8)
Selected
Crime Types
2024-05-26 to 2024-06-01

Prepared By:
Crime Analysis Unit
Spokane Police Department

Legend


NIBRS Events

-  Criminal Homicide
-  Rape
-  Robbery Commercial
-  Robbery Person
-  Aggravated Assault
-  Burglary Residential
-  Burglary Garage
-  Burglary Commercial
-  Vehicle Prowling
-  Vehicle Theft
-  Arson

Cases Represent LERMS Crime Codes
 Points may indicate multiple events
 Note: Veh Prowl is only Larceny category displayed



For Additional Information on Incidents
 pertaining to an Area, Trend, or Pattern
 Contact Information Analysis



THIS IS NOT A LEGAL DOCUMENT:
 The information shown on this map is compiled
 from various sources and is subject to constant
 revision. Information shown on this map should
 not be used to determine the location of facilities
 in relationship to property lines, section lines,
 streets, etc.

Sunday - Saturday

5/26/2024 TO 6/1/2024

SW - Downtown District (P8)



A/C	Offense Statute	Address	Reported Date	Dist
<u>SPD8BA</u>				
C	THEFT OF MOTOR VEHICLE	2100 W RIVERSIDE AVE	5/28/2024	P8
<u>SPD8PV</u>				
C	THEFT 3D ALL OTHER	1400 W CLARKE AVE	5/27/2024	P8
<u>SPD8RS</u>				
C	BURGLARY 2D COMMERCIAL	100 S STATE ST	5/30/2024	P8
C	RESIDENTIAL BURGLARY	100 W 3RD AVE	5/31/2024	P8
C	ROBBERY 1D PERSON	900 W 3RD AVE	5/28/2024	P8
C	THEFT 2D ALL OTHER	700 W RIVERSIDE AVE	5/28/2024	P8
C	THEFT 2D ALL OTHER	0 N POST ST	5/30/2024	P8
C	THEFT 2D ALL OTHER	500 W SPRAGUE AVE	5/31/2024	P8
C	THEFT 2D FROM BUILDING	900 W 2ND AVE	5/30/2024	P8
C	THEFT 2D FROM MOTOR VEHICLE	300 N SPOKANE FALLS CT	5/26/2024	P8
C	THEFT 2D FROM MOTOR VEHICLE	S WALL ST / W 1ST AVE	5/28/2024	P8
C	THEFT 3D ALL OTHER	W 2ND AVE / S BROWNE ST	5/30/2024	P8
C	THEFT 3D ALL OTHER	0 W MAIN AVE	5/31/2024	P8
C	THEFT 3D ALL OTHER	S ADAMS ST / W 3RD AVE	5/31/2024	P8
C	THEFT 3D ALL OTHER	700 W RIVERSIDE AVE	6/1/2024	P8
C	THEFT 3D FROM BUILDING	200 W 1ST AVE	5/29/2024	P8
C	THEFT 3D FROM MOTOR VEHICLE	300 N SPOKANE FALLS CT	5/27/2024	P8
C	THEFT 3D FROM MOTOR VEHICLE	0	5/29/2024	P8
C	THEFT 3D FROM MOTOR VEHICLE	600 W SPRAGUE AVE	5/31/2024	P8
C	THEFT 3D FROM MOTOR VEHICLE	S MADISON ST / W RAILROAD ALLEY AVE	6/1/2024	P8
C	THEFT 3D SHOPLIFTING	600 W MAIN AVE	6/1/2024	P8
C	THEFT 3D SHOPLIFTING	700 W 2ND AVE	5/30/2024	
C	THEFT OF A FIREARM FROM MOTOR VEHICLE	300 N SPOKANE FALLS CT	5/26/2024	P8
C	THEFT OF A FIREARM FROM MOTOR VEHICLE	S WALL ST / W 1ST AVE	5/27/2024	P8
C	THEFT OF MOTOR VEHICLE	W SPOKANE FALLS BLVD / N HOWARD ST	5/28/2024	P8
C	THEFT OF MOTOR VEHICLE	200 W PACIFIC AVE	5/29/2024	P8
C	THEFT OF MOTOR VEHICLE	200 W PACIFIC AVE	5/29/2024	P8
C	THEFT OF MOTOR VEHICLE	100 S JEFFERSON ST	6/1/2024	P8



Other Jurisdiction or Unk District

Preliminary IBR Counts

NIBRS Categories (Part 1 Selected)	7 Day Comparison			28 Day Comparison			YTD Comparison		
	Current	Prior	Percent	Current	Prior	Percent	Current	Prior	Percent
Violent									
Criminal Homicide	0	0		0	0		0	0	
Rape	0	0		0	0		0	5	-100.00%
Robbery - Commercial	0	0		0	0		0	0	
Robbery - Person	0	0		0	0		0	1	-100.00%
Aggravated Assault - Non DV	0	0		0	0		2	0	
Aggravated Assault - DV	0	0		0	0		0	0	
Violent Total:	0	0		0	0		2	6	-66.67%
Property									
Burglary - Residential	0	0		0	0		0	0	
Burglary Garage	0	0		0	0		0	0	
Burglary Commercial	0	0		0	0		0	0	
Larceny	0	0		1	3	-66.67%	10	12	-16.67%
Vehicle Theft	1	0		1	0		4	0	
Arson	0	0		0	0		0	0	
Property Total:	1	0		2	3	-33.33%	14	12	16.67%
Preliminary Part 1 Crime Totals:	1	0		2	3	-33.33%	16	18	-11.11%
Current 7 Day Period:	5/26/2024 - 6/1/2024			Prior 7 Day Period:	5/19/2024 - 5/25/2024				
Current 28 Day Period:	5/5/2024 - 6/1/2024			Prior 28 Day Period:	4/7/2024 - 5/4/2024				
Current YTD Day Period:	1/1/2024 - 6/1/2024			Prior YTD Period:	1/1/2023 - 6/1/2023				

Prepared by SPD Crime Analysis Office - Monday, June 3, 2024

NOTE: SPD moved from UCR to the NIBRS reporting standard on 10/4/16 following the transition to a new RMS System. [Numbers on CompStat reports prior to this date should not be used as a comparison to those on this report.](#) Additional info on these reporting standards can be found on the FBI website: <https://ucr.fbi.gov/nibrs-overview>

This chart represents Preliminary counts of selected crime categories from Police Case Reports. Full statistical analysis to determine the confidence level of this data has not been performed. The % change columns on the preliminary counts differ from the percentage change on the NIBRS crime report, sometimes significantly. The CompStat report is designed for operational use and includes only selected NIBRS categories and coding less complex than full NIBRS rules. Official statistics for these and other NIBRS categories can be found on WASPC & FBI websites once available.

Sunday - Saturday

5/26/2024 TO 6/1/2024

Other Jurisdiction/Unk District



A/C Offense Statute

Address

Reported Date

Dist

SC11

C TAKING MOTOR VEHICLE WITHOUT PERMISSION 2D

10500 W AERO RD

5/26/2024

Oth