

# SPOKANE POLICE DEPARTMENT

## PRELIMINARY CITYWIDE IBR CRIME REPORT



### Preliminary IBR Counts

CHIEF OF POLICE

Justin Lundgren

Period Ending: Saturday, May 18, 2024

NIBRS Categories (Part 1 Selected)	7 Day Comparison			28 Day Comparison			YTD Comparison		
	Current	Prior	Percent	Current	Prior	Percent	Current	Prior	Percent
<b>Violent</b>									
Criminal Homicide	0	0		0	1	-100.00%	4	9	-55.56%
Rape	4	4	0.00%	17	21	-19.05%	71	94	-24.47%
Robbery - Commercial	4	1	300.00%	8	8	0.00%	43	35	22.86%
Robbery - Person	4	5	-20.00%	25	17	47.06%	91	87	4.60%
Aggravated Assault - Non DV	18	13	38.46%	43	35	22.86%	200	218	-8.26%
Aggravated Assault - DV	8	3	166.67%	23	26	-11.54%	134	144	-6.94%
<b>Violent Total:</b>	<b>38</b>	<b>26</b>	<b>46.15%</b>	<b>116</b>	<b>108</b>	<b>7.41%</b>	<b>543</b>	<b>587</b>	<b>-7.50%</b>
<b>Property</b>									
Burglary - Residential	9	15	-40.00%	46	43	6.98%	243	335	-27.46%
Burglary Garage	4	7	-42.86%	31	18	72.22%	122	188	-35.11%
Burglary Commercial	6	11	-45.45%	34	39	-12.82%	182	226	-19.47%
Larceny	138	156	-11.54%	598	579	3.28%	3071	3467	-11.42%
Vehicle Theft	19	27	-29.63%	113	93	21.51%	482	574	-16.03%
Arson	2	1	100.00%	9	10	-10.00%	43	36	19.44%
<b>Property Total:</b>	<b>178</b>	<b>217</b>	<b>-17.97%</b>	<b>831</b>	<b>782</b>	<b>6.27%</b>	<b>4143</b>	<b>4826</b>	<b>-14.15%</b>
<b>Preliminary Part 1 Crime Totals:</b>	<b>216</b>	<b>243</b>	<b>-11.11%</b>	<b>947</b>	<b>890</b>	<b>6.40%</b>	<b>4686</b>	<b>5413</b>	<b>-13.43%</b>

Current 7 Day Period: 5/12/2024 - 5/18/2024

Prior 7 Day Period: 5/5/2024 - 5/11/2024

Current 28 Day Period: 4/21/2024 - 5/18/2024

Prior 28 Day Period: 3/24/2024 - 4/20/2024

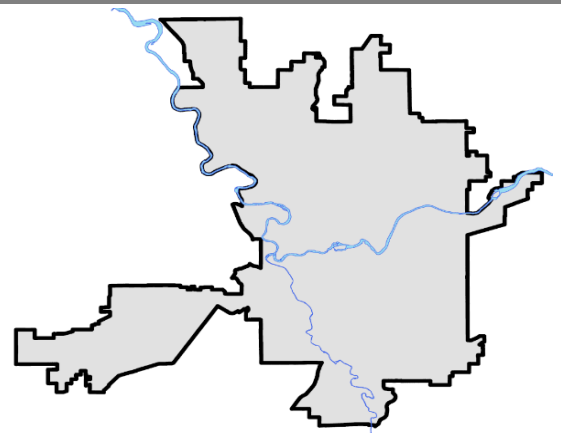
Current YTD Day Period: 1/1/2024 - 5/18/2024

Prior YTD Period: 1/1/2023 - 5/18/2023

Prepared by SPD Crime Analysis Office - Monday, May 20, 2024

**NOTE:** SPD moved from UCR to the NIBRS reporting standard on 10/4/16 following the transition to a new RMS System. [Numbers on CompStat reports prior to this date should not be used as a comparison to those on this report.](#) Additional info on these reporting standards can be found on the FBI website: <https://ucr.fbi.gov/nibrs-overview>

This chart represents Preliminary counts of selected crime categories from Police Case Reports. Full statistical analysis to determine the confidence level of this data has not been performed. The % change columns on the preliminary counts differ from the percentage change on the NIBRS crime report, sometimes significantly. The CompStat report is designed for operational use and includes only selected NIBRS categories and coding less complex than full NIBRS rules. Official statistics for these and other NIBRS categories can be found on WASPC & FBI websites once available.



# SPOKANE POLICE DEPARTMENT

## Northwest Precinct

## ADAM Sector

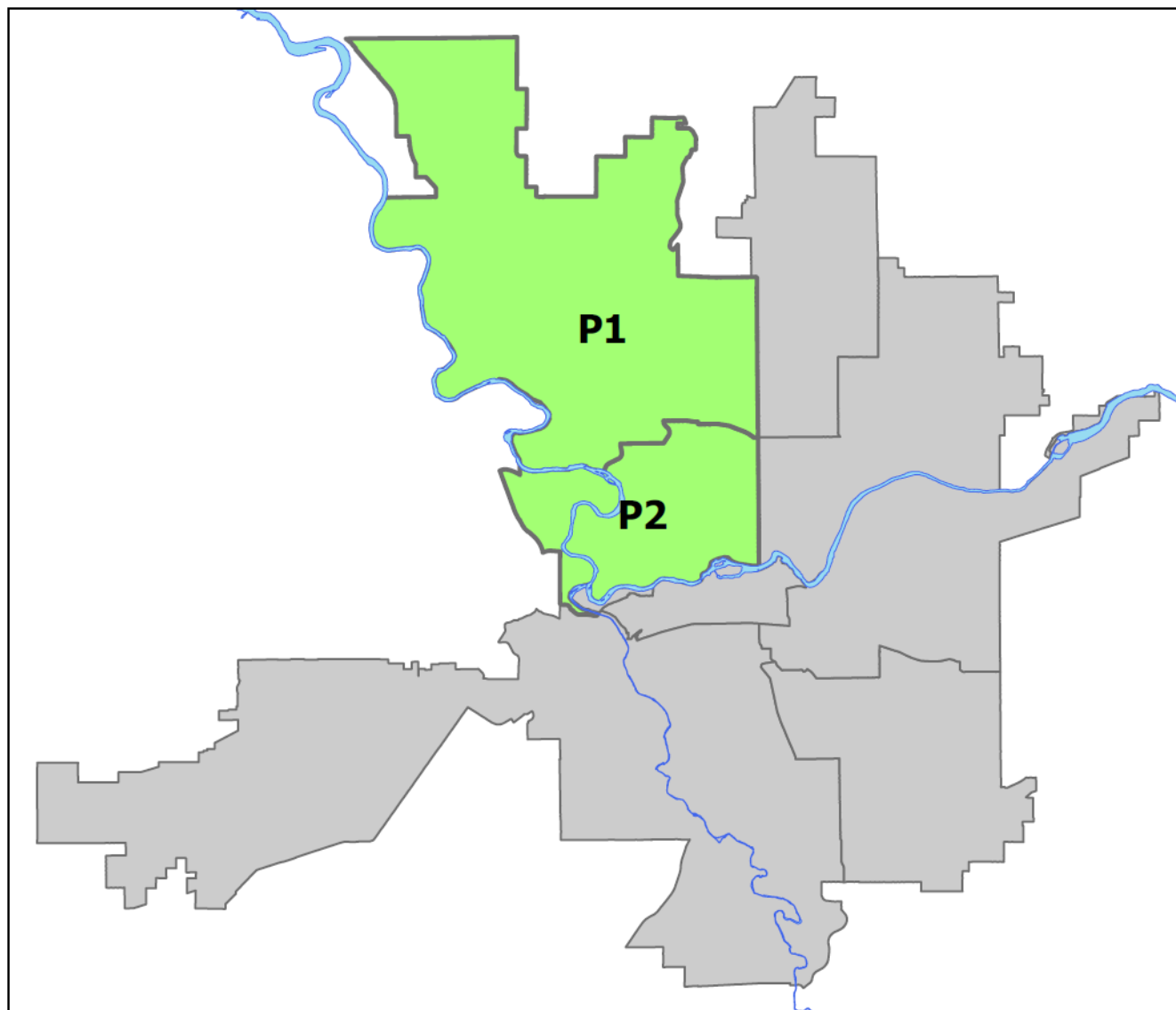


### PSA Commander

Captain Tom Hendren

Northwest District (P1)

Central District (P2)





# NORTHWEST PRECINCT (P1, P2) ADAM SECTOR

## Preliminary IBR Counts

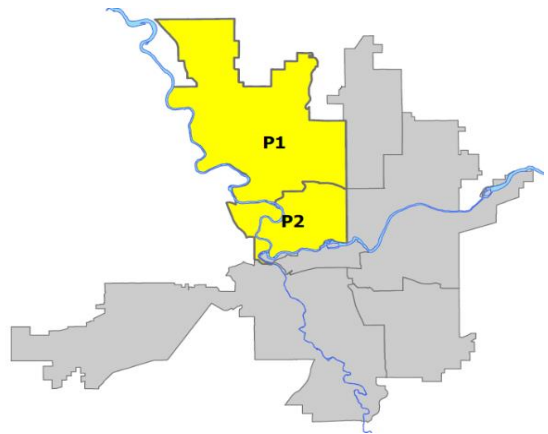
NIBRS Categories (Part 1 Selected)	7 Day Comparison			28 Day Comparison			YTD Comparison		
	Current	Prior	Percent	Current	Prior	Percent	Current	Prior	Percent
<b>Violent</b>									
Criminal Homicide	0	0		0	0		1	2	-50.00%
Rape	3	3	0.00%	7	6	16.67%	25	18	38.89%
Robbery - Commercial	0	1	-100.00%	2	0		8	4	100.00%
Robbery - Person	1	0		6	3	100.00%	15	15	0.00%
Aggravated Assault - Non DV	5	4	25.00%	10	6	66.67%	36	38	-5.26%
Aggravated Assault - DV	3	0		6	6	0.00%	43	39	10.26%
<b>Violent Total:</b>	<b>12</b>	<b>8</b>	<b>50.00%</b>	<b>31</b>	<b>21</b>	<b>47.62%</b>	<b>128</b>	<b>116</b>	<b>10.34%</b>
<b>Property</b>									
Burglary - Residential	4	6	-33.33%	17	11	54.55%	80	109	-26.61%
Burglary Garage	2	1	100.00%	9	6	50.00%	31	60	-48.33%
Burglary Commercial	1	4	-75.00%	7	8	-12.50%	42	53	-20.75%
Larceny	40	38	5.26%	156	149	4.70%	847	709	19.46%
Vehicle Theft	6	10	-40.00%	36	18	100.00%	132	141	-6.38%
Arson	1	0		3	3	0.00%	15	9	66.67%
<b>Property Total:</b>	<b>54</b>	<b>59</b>	<b>-8.47%</b>	<b>228</b>	<b>195</b>	<b>16.92%</b>	<b>1147</b>	<b>1081</b>	<b>6.11%</b>
<b>Preliminary Part 1 Crime Totals:</b>	<b>66</b>	<b>67</b>	<b>-1.49%</b>	<b>259</b>	<b>216</b>	<b>19.91%</b>	<b>1275</b>	<b>1197</b>	<b>6.52%</b>

**Current 7 Day Period:** 5/12/2024 - 5/18/2024      **Prior 7 Day Period:** 5/5/2024 - 5/11/2024  
**Current 28 Day Period:** 4/21/2024 - 5/18/2024      **Prior 28 Day Period:** 3/24/2024 - 4/20/2024  
**Current YTD Day Period:** 1/1/2024 - 5/18/2024      **Prior YTD Period:** 1/1/2023 - 5/18/2023

Prepared by SPD Crime Analysis Office - Monday, May 20, 2024

**NOTE:** SPD moved from UCR to the NIBRS reporting standard on 10/4/16 following the transition to a new RMS System. Numbers on CompStat reports prior to this date should not be used as a comparison to those on this report. Additional info on these reporting standards can be found on the FBI website: <https://ucr.fbi.gov/nibrs-overview>

This chart represents Preliminary counts of selected crime categories from Police Case Reports. Full statistical analysis to determine the confidence level of this data has not been performed. The % change columns on the preliminary counts differ from the percentage change on the NIBRS crime report, sometimes significantly. The CompStat report is designed for operational use and includes only selected NIBRS categories and coding less complex than full NIBRS rules. Official statistics for these and other NIBRS categories can be found on WASPC & FBI websites once available.



Note: On 1/8/23 boundary changes were implemented dividing the North Precinct into two (NW and NE). The Northwest Precinct ADAM Sector consists of P1 and P2; Consequently this page did not exist on printed CompStat reports prior to 1/8/23



**NW - Northwest District (P1)**

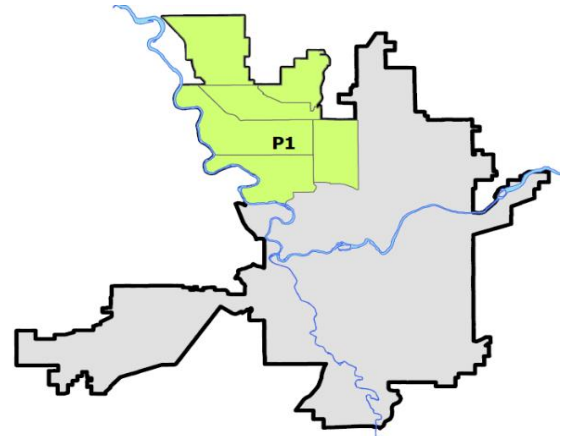
**Preliminary IBR Counts**

NIBRS Categories (Part 1 Selected)		7 Day Comparison			28 Day Comparison			YTD Comparison		
		Current	Prior	Percent	Current	Prior	Percent	Current	Prior	Percent
<b>Violent</b>	Criminal Homicide	0	0		0	0		1	0	
	Rape	3	2	50.00%	5	3	66.67%	18	7	157.14%
	Robbery - Commercial	0	1	-100.00%	1	0		3	0	
	Robbery - Person	0	0		2	2	0.00%	5	7	-28.57%
	Aggravated Assault - Non DV	0	4	-100.00%	4	2	100.00%	15	18	-16.67%
	Aggravated Assault - DV	2	0		4	3	33.33%	21	19	10.53%
<b>Violent Total:</b>		5	7	-28.57%	16	10	60.00%	63	51	23.53%
<b>Property</b>	Burglary - Residential	4	3	33.33%	9	5	80.00%	37	58	-36.21%
	Burglary Garage	2	0		6	5	20.00%	20	37	-45.95%
	Burglary Commercial	1	0		2	5	-60.00%	18	15	20.00%
	Larceny	19	19	0.00%	77	66	16.67%	385	348	10.63%
	Vehicle Theft	1	6	-83.33%	20	6	233.33%	53	47	12.77%
	Arson	0	0		0	0		1	3	-66.67%
<b>Property Total:</b>		27	28	-3.57%	114	87	31.03%	514	508	1.18%
<b>Preliminary Part 1 Crime Totals:</b>		32	35	-8.57%	130	97	34.02%	577	559	3.22%
<b>Current 7 Day Period:</b>		5/12/2024 - 5/18/2024			<b>Prior 7 Day Period:</b>		5/5/2024 - 5/11/2024			
<b>Current 28 Day Period:</b>		4/21/2024 - 5/18/2024			<b>Prior 28 Day Period:</b>		3/24/2024 - 4/20/2024			
<b>Current YTD Day Period:</b>		1/1/2024 - 5/18/2024			<b>Prior YTD Period:</b>		1/1/2023 - 5/18/2023			

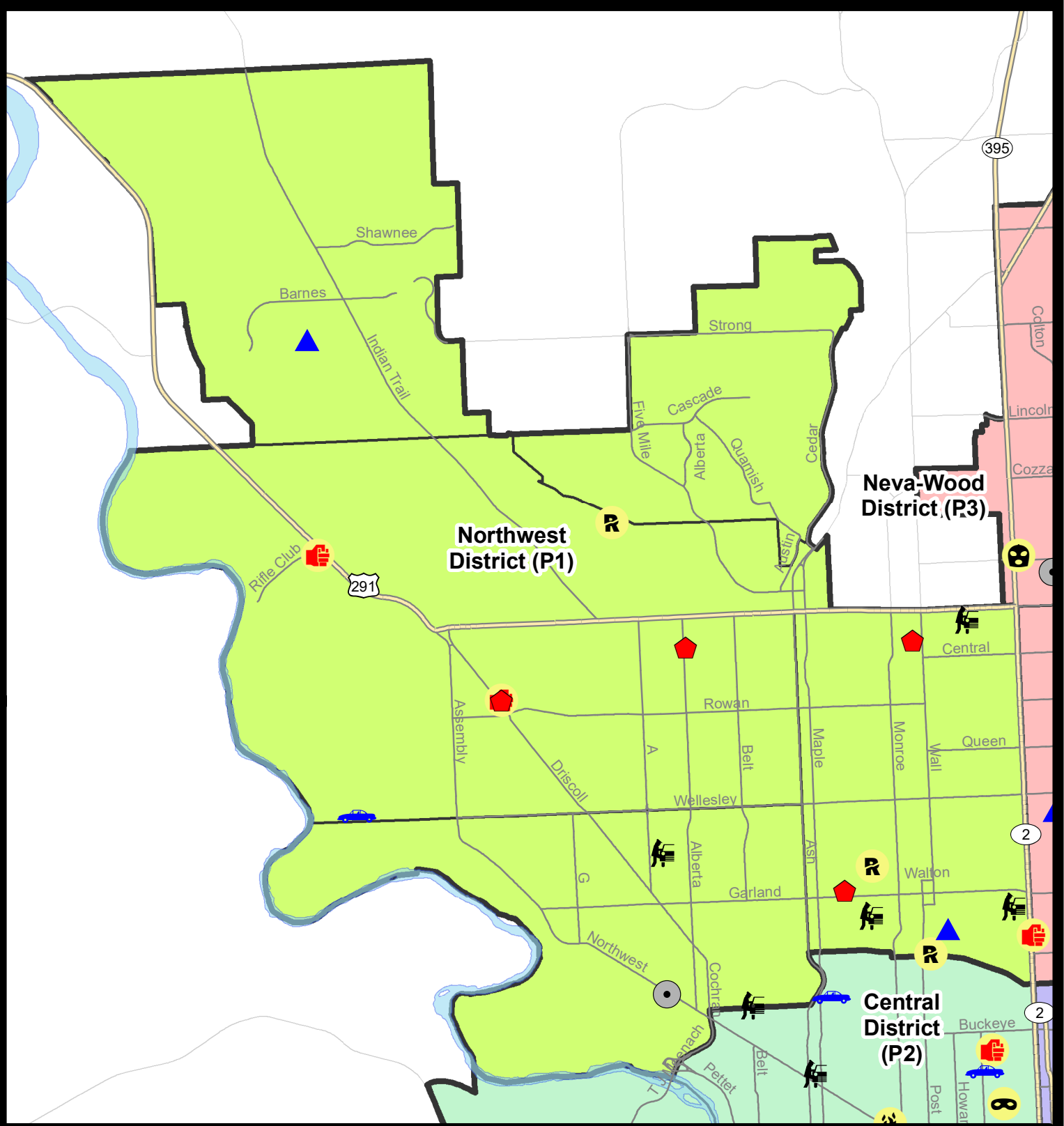
Prepared by SPD Crime Analysis Office - Monday, May 20, 2024

**NOTE:** SPD moved from UCR to the NIBRS reporting standard on 10/4/16 following the transition to a new RMS System. [Numbers on CompStat reports prior to this date should not be used as a comparison to those on this report.](#) Additional info on these reporting standards can be found on the FBI website: <https://ucr.fbi.gov/nibrs-overview>

This chart represents Preliminary counts of selected crime categories from Police Case Reports. Full statistical analysis to determine the confidence level of this data has not been performed. The % change columns on the preliminary counts differ from the percentage change on the NIBRS crime report, sometimes significantly. The CompStat report is designed for operational use and includes only selected NIBRS categories and coding less complex than full NIBRS rules. Official statistics for these and other NIBRS categories can be found on WASPC & FBI websites once available.



Note: On 1/8/23 a boundary change to P1 added a portion of the prior area to P2 (SPA2EG); Consequently activity in P1 will appear a bit lower if compared to printed CompStat reports prior to 1/8/23



**City of Spokane**  
**Northwest District (P1)**  
**Selected Crime Codes**  
**2024-05-12 to 2024-05-18**  
 Prepared By:  
**Crime Analysis Unit**  
**Spokane Police Department**

**Legend**  
**NIBRS Events**


*Cases Represent LERMS Crime Codes  
 Points may indicate multiple events  
 Note: Veh Prowl is only Larceny displayed*

*For Additional Information on Incidents pertaining to an Area, Trend, or Pattern Contact Information Analysis*

0 0.25 0.5 1 Miles

**THIS IS NOT A LEGAL DOCUMENT.**  
 The information shown on this map is compiled from various sources and is subject to constant revision. Information shown on this map should not be used to determine the location of facilities in relationship to property lines, section lines, streets, etc.

Sunday - Saturday

5/12/2024 TO 5/18/2024



NW - Northwest District (P1)

<u>A/C</u>	<u>Offense Statute</u>	<u>Address</u>	<u>Reported Date</u>	<u>Dist</u>
<b><u>SPA1AD</u></b>				
C	BURGLARY 2D COMMERCIAL	2700 W NORTHWEST BLVD	5/13/2024	P1
C	MAIL THEFT	3800 N E ST	5/12/2024	P1
C	THEFT 2D FROM MOTOR VEHICLE	2700 W LONGFELLOW AVE	5/13/2024	P1
C	THEFT 3D ALL OTHER	3200 W WELLESLEY AVE	5/15/2024	P1
C	THEFT 3D ALL OTHER	2500 W WELLESLEY AVE	5/16/2024	P1
C	THEFT 3D FROM BUILDING	2300 W LONGFELLOW AVE	5/16/2024	P1
C	THEFT 3D FROM MOTOR VEHICLE	2100 W FAIRVIEW AVE	5/12/2024	P1
C	THEFT 3D SHOPLIFTING	2500 W WELLESLEY AVE	5/15/2024	P1
C	THEFT 3D SHOPLIFTING	2300 W WELLESLEY AVE	5/18/2024	P1
C	THEFT 3D VEHICLE PARTS AND ACCESSORIES	3000 N HEMLOCK ST	5/12/2024	P1
<b><u>SPA1BS</u></b>				
C	RAPE 2D		5/17/2024	P1
C	THEFT 3D SHOPLIFTING	3300 W INDIAN TRAIL RD	5/15/2024	
C	THEFT 3D VEHICLE PARTS AND ACCESSORIES	2100 W WEILE AVE	5/13/2024	P1
<b><u>SPA1IT</u></b>				
C	BURGLARY 2D GARAGE	8700 N PAMELA ST	5/14/2024	P1
<b><u>SPA1NH</u></b>				
C	BURGLARY 2D GARAGE	600 W GORDON AVE	5/16/2024	P1
C	RAPE 2D		5/14/2024	P1
C	RAPE 2D		5/18/2024	P1
C	RESIDENTIAL BURGLARY	6000 N POST ST	5/17/2024	P1
C	RESIDENTIAL BURGLARY	3900 N CEDAR ST	5/17/2024	P1
C	THEFT 2D FROM BUILDING	5400 N ADAMS ST	5/15/2024	P1
C	THEFT 2D FROM MOTOR VEHICLE	1100 W KIERNAN AVE	5/15/2024	P1
C	THEFT 2D FROM MOTOR VEHICLE	3700 N ATLANTIC ST	5/16/2024	P1
C	THEFT 3D ALL OTHER	4700 N MAPLE ST	5/14/2024	P1
C	THEFT 3D FROM MOTOR VEHICLE	6200 N WHITEHOUSE ST	5/14/2024	P1
<b><u>SPA1NW</u></b>				
C	ASSAULT 1D	5500 N DRISCOLL BLVD	5/14/2024	P1
C	ASSAULT 4D WEAPON	6900 N OLD FORT DR	5/15/2024	P1
C	BURGLARY 1D FROM RESIDENCE	5500 N DRISCOLL BLVD	5/14/2024	P1
C	RESIDENTIAL BURGLARY	6000 N ALBERTA ST	5/16/2024	P1
C	THEFT 2D ALL OTHER	1700 W WELLESLEY AVE	5/16/2024	P1
A	THEFT 3D ALL OTHER	4800 N CANNON ST	5/14/2024	P1
C	THEFT 3D ALL OTHER	4800 N CANNON ST	5/14/2024	P1
C	THEFT OF MOTOR VEHICLE	5200 W WELLESLEY AVE	5/15/2024	P1



**NW - North Central District (P2)**

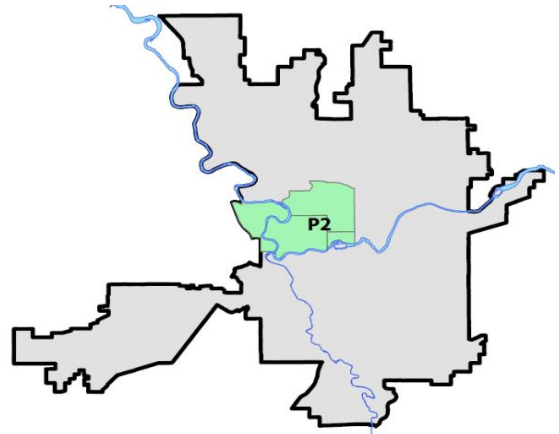
**Preliminary IBR Counts**

NIBRS Categories (Part 1 Selected)	7 Day Comparison			28 Day Comparison			YTD Comparison		
	Current	Prior	Percent	Current	Prior	Percent	Current	Prior	Percent
<b>Violent</b>									
Criminal Homicide	0	0		0	0		0	2	-100.00%
Rape	0	1	-100.00%	2	3	-33.33%	7	11	-36.36%
Robbery - Commercial	0	0		1	0		5	4	25.00%
Robbery - Person	1	0		4	1	300.00%	10	8	25.00%
Aggravated Assault - Non DV	5	0		6	4	50.00%	21	20	5.00%
Aggravated Assault - DV	1	0		2	3	-33.33%	22	20	10.00%
<b>Violent Total:</b>	<b>7</b>	<b>1</b>	<b>600.00%</b>	<b>15</b>	<b>11</b>	<b>36.36%</b>	<b>65</b>	<b>65</b>	<b>0.00%</b>
<b>Property</b>									
Burglary - Residential	0	3	-100.00%	8	6	33.33%	43	51	-15.69%
Burglary Garage	0	1	-100.00%	3	1	200.00%	11	23	-52.17%
Burglary Commercial	0	4	-100.00%	5	3	66.67%	24	38	-36.84%
Larceny	21	19	10.53%	79	83	-4.82%	462	361	27.98%
Vehicle Theft	5	4	25.00%	16	12	33.33%	79	94	-15.96%
Arson	1	0		3	3	0.00%	14	6	133.33%
<b>Property Total:</b>	<b>27</b>	<b>31</b>	<b>-12.90%</b>	<b>114</b>	<b>108</b>	<b>5.56%</b>	<b>633</b>	<b>573</b>	<b>10.47%</b>
<b>Preliminary Part 1 Crime Totals:</b>	<b>34</b>	<b>32</b>	<b>6.25%</b>	<b>129</b>	<b>119</b>	<b>8.40%</b>	<b>698</b>	<b>638</b>	<b>9.40%</b>
<b>Current 7 Day Period:</b>	5/12/2024 - 5/18/2024			<b>Prior 7 Day Period:</b>	5/5/2024 - 5/11/2024				
<b>Current 28 Day Period:</b>	4/21/2024 - 5/18/2024			<b>Prior 28 Day Period:</b>	3/24/2024 - 4/20/2024				
<b>Current YTD Day Period:</b>	1/1/2024 - 5/18/2024			<b>Prior YTD Period:</b>	1/1/2023 - 5/18/2023				

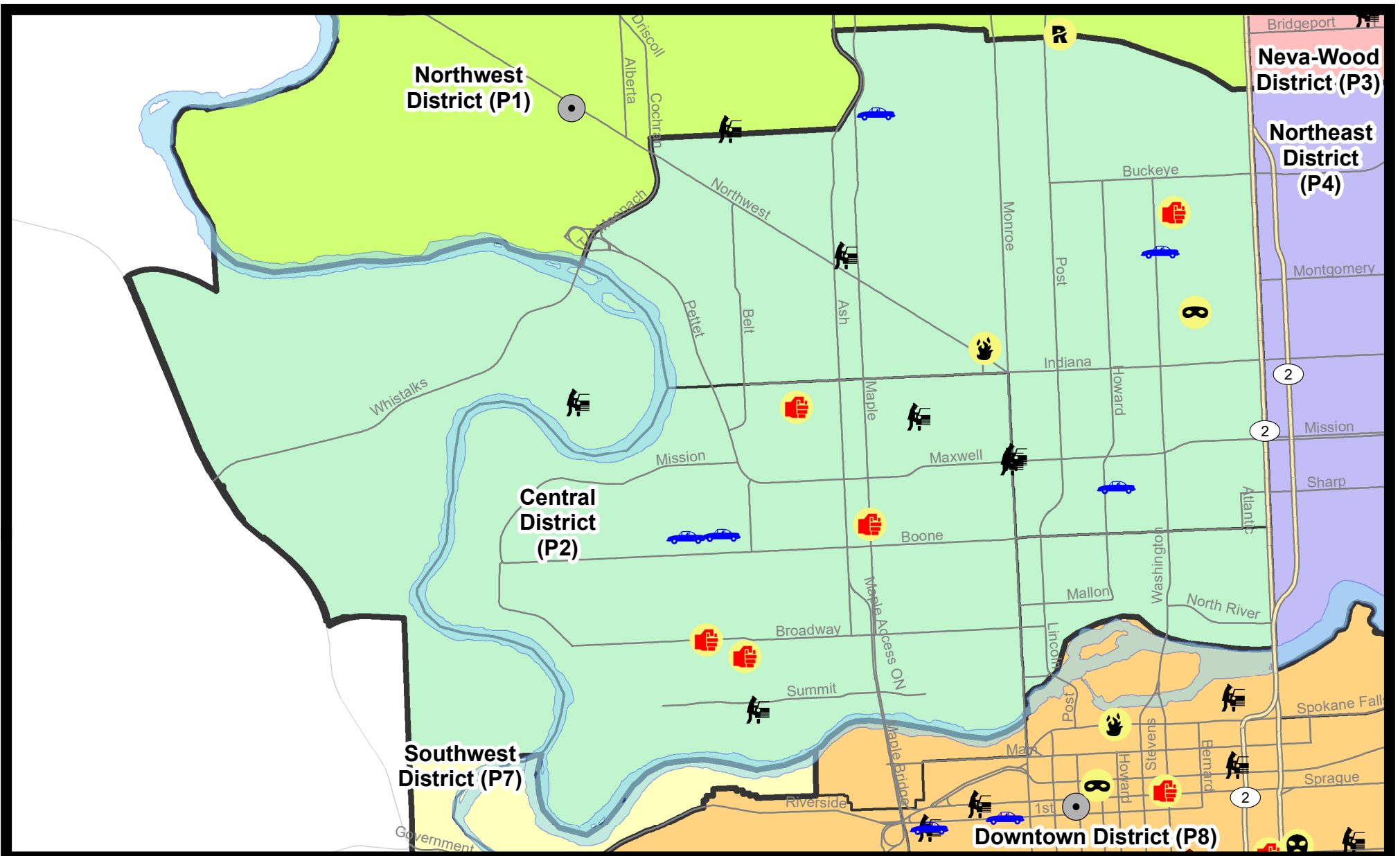
Prepared by SPD Crime Analysis Office - Monday, May 20, 2024

**NOTE:** SPD moved from UCR to the NIBRS reporting standard on 10/4/16 following the transition to a new RMS System. [Numbers on CompStat reports prior to this date should not be used as a comparison to those on this report.](#) Additional info on these reporting standards can be found on the FBI website: <https://ucr.fbi.gov/nibrs-overview>

This chart represents Preliminary counts of selected crime categories from Police Case Reports. Full statistical analysis to determine the confidence level of this data has not been performed. The % change columns on the preliminary counts differ from the percentage change on the NIBRS crime report, sometimes significantly. The CompStat report is designed for operational use and includes only selected NIBRS categories and coding less complex than full NIBRS rules. Official statistics for these and other NIBRS categories can be found on WASPC & FBI websites once available.














Note: On 1/8/23 a boundary change to P2 added a portion of the P1 area into P2 (SPA2EG); Consequently activity in P2 will appear a bit higher if compared to printed CompStat reports prior to 1/8/23



**City of Spokane**  
**Central District (P2)**  
**Selected**  
**Crime Types**  
**2024-05-12 to 2024-05-18**  
 Prepared By:  
**Crime Analysis Unit**  
**Spokane Police Department**

**Legend**


**NIBRS Events**

-  Criminal Homicide
-  Rape
-  Robbery Commercial
-  Robbery Person
-  Aggravated Assault
-  Burglary Residential
-  Burglary Garage
-  Burglary Commercial
-  Vehicle Prowling
-  Vehicle Theft
-  Arson

*Cases Represent LERMS Crime Codes*  
*Points may indicate multiple events*  
*Note: Veh Prowl is only Larceny category displayed*



*For Additional Information on Incidents pertaining to an Area, Trend, or Pattern Contact Information Analysis*



**THIS IS NOT A LEGAL DOCUMENT:**  
*The information shown on this map is compiled from various sources and is subject to constant revision. Information shown on this map should not be used to determine the location of facilities in relationship to property lines, section lines, streets, etc.*



Sunday - Saturday

5/12/2024 TO 5/18/2024



NW - Central District (P2)

<u>A/C</u>	<u>Offense Statute</u>	<u>Address</u>	<u>Reported Date</u>	<u>Dist</u>
<b>SPA2EG</b>				
C	ARSON 2D	1000 W SHANNON AVE	5/15/2024	P1
C	HARASSMENT FELONY WEAPON INVOLVED	2500 N CALISPEL ST	5/17/2024	P1
C	ROBBERY 2D PERSON	200 W KNOX AVE	5/16/2024	P1
C	THEFT 3D FROM BUILDING	1200 N WASHINGTON ST	5/14/2024	P2
C	THEFT 3D FROM MOTOR VEHICLE	1500 N MONROE ST	5/14/2024	P2
C	THEFT 3D FROM MOTOR VEHICLE	W MAXWELL AVE / N MONROE ST	5/14/2024	P2
A	THEFT 3D FROM MOTOR VEHICLE	1600 W NORTHWEST BLVD	5/15/2024	P2
C	THEFT 3D SHOPLIFTING	1600 W NORTHWEST BLVD	5/14/2024	P2
C	THEFT 3D SHOPLIFTING	1600 W NORTHWEST BLVD	5/14/2024	P1
C	THEFT 3D VEHICLE PARTS AND ACCESSORIES	W MAXWELL AVE / N MONROE ST	5/14/2024	P2
C	THEFT 3D VEHICLE PARTS AND ACCESSORIES	900 W SPOFFORD AVE	5/16/2024	P2
C	THEFT OF A FIREARM FROM BUILDING	1000 W MANSFIELD AVE	5/15/2024	P2
C	THEFT OF MOTOR VEHICLE	3000 N WALNUT ST	5/14/2024	P1
C	THEFT OF MOTOR VEHICLE	2400 N WASHINGTON ST	5/14/2024	P1
C	THEFT OF MOTOR VEHICLE	500 W SINTO AVE	5/18/2024	P1
<b>SPA2WC</b>				
C	ASSAULT 2D	1800 W NORA AVE	5/14/2024	P1
C	ASSAULT 2D	W BROADWAY AVE / N NETTLETON ST	5/17/2024	P1
C	ASSAULT 3D WEAPON OR NEGLIGENT INJURY	N MAPLE ST / W SHARP AVE	5/13/2024	P1
C	ASSAULT 3D WEAPON OR NEGLIGENT INJURY	N MAPLE ST / W SHARP AVE	5/13/2024	P1
C	HARASSMENT WEAPON INVOLVED	2100 W COLLEGE AVE	5/14/2024	P1
C	MAIL THEFT	1600 W MISSION AVE	5/12/2024	P2
C	THEFT 1D ALL OTHER	2300 W BOONE AVE	5/13/2024	P1
C	THEFT 1D FROM BUILDING	1300 W SUMMIT PKWY	5/13/2024	P2
C	THEFT 2D ALL OTHER	600 N ASH ST	5/12/2024	P2
C	THEFT 2D FROM MOTOR VEHICLE	1300 W AUGUSTA AVE	5/14/2024	P2
A	THEFT 3D ALL OTHER	2500 W SINTO AVE	5/17/2024	P2
C	THEFT 3D ALL OTHER	1600 W MAXWELL AVE	5/18/2024	P2
C	THEFT 3D FROM MOTOR VEHICLE	2000 W CENTENNIAL WAY	5/15/2024	P2
C	THEFT 3D SHOPLIFTING	1100 N MONROE ST	5/16/2024	
C	THEFT OF MOTOR VEHICLE	2200 W SHARP AVE	5/16/2024	P1
C	THEFT OF MOTOR VEHICLE	2300 W SHARP AVE	5/18/2024	P1
<b>SPA2WH</b>				
C	MAIL THEFT	1900 N HOLY NAMES CT	5/16/2024	P2
C	THEFT 1D FROM BUILDING	1100 N RIVER RIDGE BLVD	5/14/2024	P1
C	THEFT 3D FROM MOTOR VEHICLE	1900 N HOLY NAMES CT	5/14/2024	P2

# SPOKANE POLICE DEPARTMENT

## Northeast Precinct

## BAKER Sector

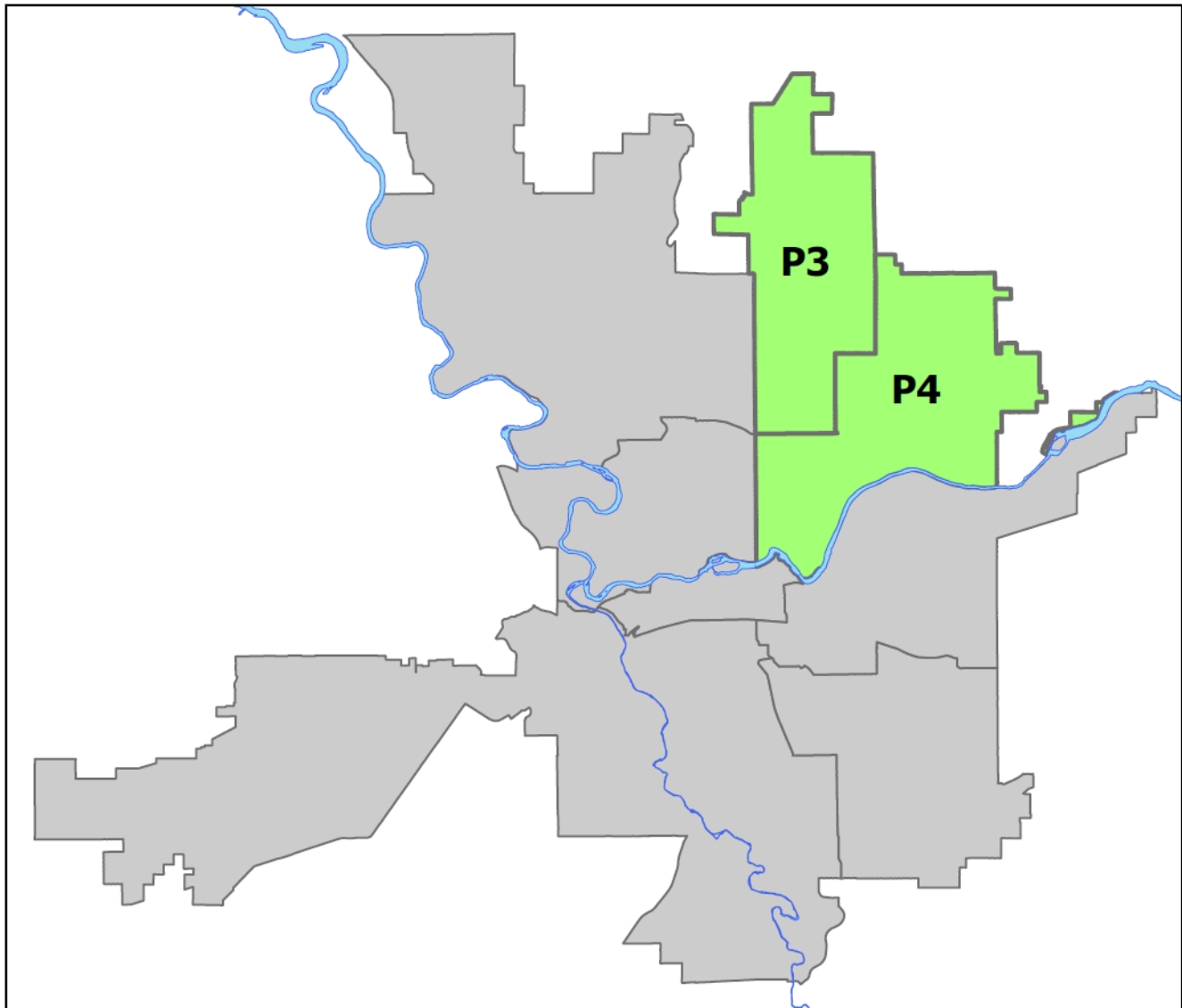


### PSA Commander

Captain Shawn Kendall

NevaWood District (P3)

Northeast District (P4)





# NORTHEAST PRECINCT (P3, P4) BAKER SECTOR

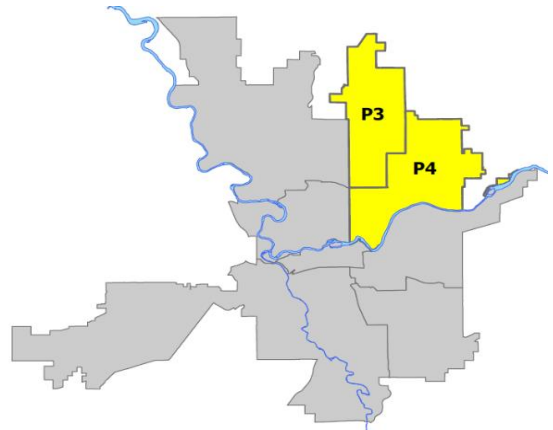
## Preliminary IBR Counts

NIBRS Categories (Part 1 Selected)	7 Day Comparison			28 Day Comparison			YTD Comparison		
	Current	Prior	Percent	Current	Prior	Percent	Current	Prior	Percent
<b>Violent</b>									
Criminal Homicide	0	0		0	0		2	3	-33.33%
Rape	0	0		5	4	25.00%	16	28	-42.86%
Robbery - Commercial	2	0		3	4	-25.00%	19	19	0.00%
Robbery - Person	1	3	-66.67%	11	5	120.00%	32	25	28.00%
Aggravated Assault - Non DV	4	3	33.33%	8	14	-42.86%	68	66	3.03%
Aggravated Assault - DV	3	1	200.00%	9	8	12.50%	40	57	-29.82%
<b>Violent Total:</b>	<b>10</b>	<b>7</b>	<b>42.86%</b>	<b>36</b>	<b>35</b>	<b>2.86%</b>	<b>177</b>	<b>198</b>	<b>-10.61%</b>
<b>Property</b>									
Burglary - Residential	4	2	100.00%	14	14	0.00%	77	146	-47.26%
Burglary Garage	1	1	0.00%	10	7	42.86%	48	58	-17.24%
Burglary Commercial	3	4	-25.00%	13	15	-13.33%	75	87	-13.79%
Larceny	51	55	-7.27%	233	211	10.43%	1163	1392	-16.45%
Vehicle Theft	4	6	-33.33%	34	42	-19.05%	179	221	-19.00%
Arson	0	0		1	2	-50.00%	10	11	-9.09%
<b>Property Total:</b>	<b>63</b>	<b>68</b>	<b>-7.35%</b>	<b>305</b>	<b>291</b>	<b>4.81%</b>	<b>1552</b>	<b>1915</b>	<b>-18.96%</b>
<b>Preliminary Part 1 Crime Totals:</b>	<b>73</b>	<b>75</b>	<b>-2.67%</b>	<b>341</b>	<b>326</b>	<b>4.60%</b>	<b>1729</b>	<b>2113</b>	<b>-18.17%</b>
<b>Current 7 Day Period:</b>	5/12/2024 - 5/18/2024			<b>Prior 7 Day Period:</b>	5/5/2024 - 5/11/2024				
<b>Current 28 Day Period:</b>	4/21/2024 - 5/18/2024			<b>Prior 28 Day Period:</b>	3/24/2024 - 4/20/2024				
<b>Current YTD Day Period:</b>	1/1/2024 - 5/18/2024			<b>Prior YTD Period:</b>	1/1/2023 - 5/18/2023				

Prepared by SPD Crime Analysis Office - Monday, May 20, 2024

**NOTE:** SPD moved from UCR to the NIBRS reporting standard on 10/4/16 following the transition to a new RMS System. [Numbers on CompStat reports prior to this date should not be used as a comparison to those on this report.](#) Additional info on these reporting standards can be found on the FBI website: <https://ucr.fbi.gov/nibrs-overview>

This chart represents Preliminary counts of selected crime categories from Police Case Reports. Full statistical analysis to determine the confidence level of this data has not been performed. The % change columns on the preliminary counts differ from the percentage change on the NIBRS crime report, sometimes significantly. The CompStat report is designed for operational use and includes only selected NIBRS categories and coding less complex than full NIBRS rules. Official statistics for these and other NIBRS categories can be found on WASPC & FBI websites once available.



Note: On 1/8/23 boundary changes were implemented dividing the North Precinct into two (NW and NE). The Northeast Precinct BAKER Sector consists of P3 and P4; Consequently this page did not exist on printed reports prior to 1/8/23



**NE - Neva-Wood District (P3)**

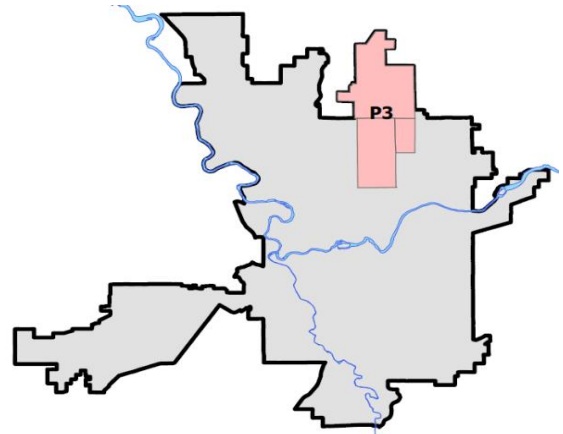
**Preliminary IBR Counts**

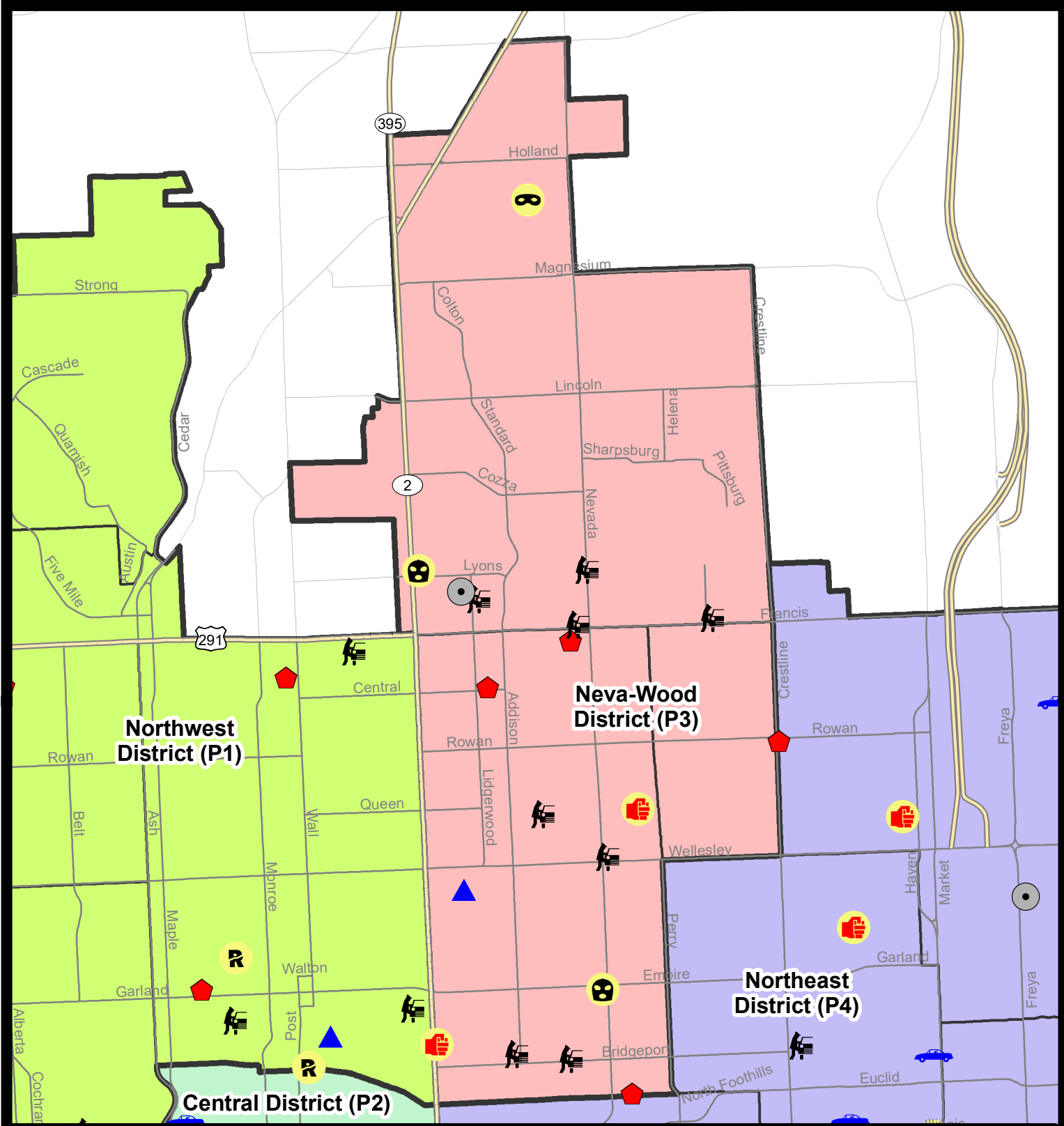
NIBRS Categories (Part 1 Selected)	7 Day Comparison			28 Day Comparison			YTD Comparison		
	Current	Prior	Percent	Current	Prior	Percent	Current	Prior	Percent
<b>Violent</b>									
Criminal Homicide	0	0		0	0		0	1	-100.00%
Rape	0	0		2	2	0.00%	8	15	-46.67%
Robbery - Commercial	2	0		2	2	0.00%	8	13	-38.46%
Robbery - Person	1	2	-50.00%	8	3	166.67%	18	14	28.57%
Aggravated Assault - Non DV	2	1	100.00%	3	5	-40.00%	30	31	-3.23%
Aggravated Assault - DV	0	0		2	4	-50.00%	20	37	-45.95%
<b>Violent Total:</b>	<b>5</b>	<b>3</b>	<b>66.67%</b>	<b>17</b>	<b>16</b>	<b>6.25%</b>	<b>84</b>	<b>111</b>	<b>-24.32%</b>
<b>Property</b>									
Burglary - Residential	3	1	200.00%	11	7	57.14%	43	81	-46.91%
Burglary Garage	1	0		7	7	0.00%	30	35	-14.29%
Burglary Commercial	1	1	0.00%	6	5	20.00%	38	63	-39.68%
Larceny	35	33	6.06%	145	136	6.62%	723	995	-27.34%
Vehicle Theft	0	4	-100.00%	20	23	-13.04%	88	118	-25.42%
Arson	0	0		0	1	-100.00%	1	9	-88.89%
<b>Property Total:</b>	<b>40</b>	<b>39</b>	<b>2.56%</b>	<b>189</b>	<b>179</b>	<b>5.59%</b>	<b>923</b>	<b>1301</b>	<b>-29.05%</b>
<b>Preliminary Part 1 Crime Totals:</b>	<b>45</b>	<b>42</b>	<b>7.14%</b>	<b>206</b>	<b>195</b>	<b>5.64%</b>	<b>1007</b>	<b>1412</b>	<b>-28.68%</b>
<b>Current 7 Day Period:</b>	5/12/2024 - 5/18/2024			<b>Prior 7 Day Period:</b>	5/5/2024 - 5/11/2024				
<b>Current 28 Day Period:</b>	4/21/2024 - 5/18/2024			<b>Prior 28 Day Period:</b>	3/24/2024 - 4/20/2024				
<b>Current YTD Day Period:</b>	1/1/2024 - 5/18/2024			<b>Prior YTD Period:</b>	1/1/2023 - 5/18/2023				

Prepared by SPD Crime Analysis Office - Monday, May 20, 2024

**NOTE:** SPD moved from UCR to the NIBRS reporting standard on 10/4/16 following the transition to a new RMS System. [Numbers on CompStat reports prior to this date should not be used as a comparison to those on this report.](#) Additional info on these reporting standards can be found on the FBI website: <https://ucr.fbi.gov/nibrs-overview>

This chart represents Preliminary counts of selected crime categories from Police Case Reports. Full statistical analysis to determine the confidence level of this data has not been performed. The % change columns on the preliminary counts differ from the percentage change on the NIBRS crime report, sometimes significantly. The CompStat report is designed for operational use and includes only selected NIBRS categories and coding less complex than full NIBRS rules. Official statistics for these and other NIBRS categories can be found on WASPC & FBI websites once available.





**City of Spokane**  
**Neva-Wood District (P3)**  
**Selected Crime Codes**  
**2024-05-12 to 2024-05-18**  
 Prepared By:  
**Crime Analysis Unit**  
**Spokane Police Department**

**Legend**

Criminal Homicide	Robbery Person	Burglary Commercial
Rape	Aggravated Assault	Vehicle Prowling
Robbery Commercial	Burglary Residential	Vehicle Theft
Burglary Garage	Arson	

*Cases Represent LERMS Crime Codes  
 Points may indicate multiple events  
 Note: Veh Prowl is only Larceny displayed*

*For Additional Information on Incidents pertaining to an Area, Trend, or Pattern Contact Information Analysis*

0 0.2 0.4 0.8 Miles

**Geographic Information System**

**SPokane**

THIS IS NOT A LEGAL DOCUMENT. The information shown on this map is compiled from various sources and is subject to constant revision. Information shown on this map should not be used to determine the location of facilities in relationship to property lines, section lines, streets, etc.

Sunday - Saturday

5/12/2024 TO 5/18/2024



NE - Neva-Wood District (P3)

<u>A/C</u>	<u>Offense Statute</u>	<u>Address</u>	<u>Reported Date</u>	<u>Dist</u>
<b><u>SPB3NL</u></b>				
C	ASSAULT 2D	3400 N DIVISION ST	5/18/2024	P4
C	ASSAULT 3D WEAPON OR NEGLIGENT INJURY	1200 E QUEEN AVE	5/12/2024	P4
C	BURGLARY 1D GARAGE	100 E PRINCETON AVE	5/12/2024	P3
C	RESIDENTIAL BURGLARY	1100 E EUCLID AVE	5/13/2024	P4
C	RESIDENTIAL BURGLARY	5900 N ASTOR ST	5/13/2024	P3
A	RESIDENTIAL BURGLARY	800 E DECATUR AVE	5/16/2024	P4
C	ROBBERY 1D COMMERCIAL	900 E EMPIRE AVE	5/14/2024	P4
C	THEFT 2D ALL OTHER	700 E WELLESLEY AVE	5/13/2024	P3
C	THEFT 2D FROM MOTOR VEHICLE	1000 E WELLESLEY AVE	5/13/2024	P3
C	THEFT 2D FROM MOTOR VEHICLE	3300 N ADDISON ST	5/16/2024	P3
C	THEFT 2D FROM MOTOR VEHICLE	700 E BRIDGEPORT AVE	5/12/2024	
C	THEFT 2D SHOPLIFTING	5500 N DIVISION ST	5/17/2024	P3
C	THEFT 3D FROM MOTOR VEHICLE	600 E QUEEN AVE	5/16/2024	P3
C	THEFT 3D SHOPLIFTING	4700 N DIVISION ST	5/18/2024	P1
C	THEFT 3D SHOPLIFTING	4700 N DIVISION ST	5/18/2024	P4
C	THEFT 3D SHOPLIFTING	4700 N DIVISION ST	5/15/2024	
C	THEFT 3D SHOPLIFTING	4700 N DIVISION ST	5/15/2024	
C	THEFT 3D SHOPLIFTING	4700 N DIVISION ST	5/15/2024	
C	THEFT 3D VEHICLE PARTS AND ACCESSORIES	100 E HEROY AVE	5/12/2024	P4
<b><u>SPB3SH</u></b>				
C	BURGLARY 2D COMMERCIAL	6500 N LIDGERWOOD ST	5/12/2024	P4
C	ROBBERY 1D COMMERCIAL	6700 N DIVISION ST	5/14/2024	P1
C	ROBBERY 1D PERSON	9200 N NEVADA ST	5/17/2024	P4
C	THEFT 2D ALL OTHER	600 E HOLLAND AVE	5/13/2024	P4
C	THEFT 2D FROM BUILDING	6500 N NEVADA ST	5/14/2024	P4
C	THEFT 2D FROM MOTOR VEHICLE	900 E FRANCIS AVE	5/16/2024	P3
C	THEFT 2D SHOPLIFTING	9200 N COLTON ST	5/14/2024	P4
C	THEFT 3D FROM BUILDING	1000 E SHARPSBURG AVE	5/15/2024	P3
C	THEFT 3D FROM BUILDING	9200 N COLTON ST	5/16/2024	P4
C	THEFT 3D FROM MOTOR VEHICLE	1700 E FRANCIS AVE	5/12/2024	P3
C	THEFT 3D FROM MOTOR VEHICLE	6400 N LIDGERWOOD ST	5/15/2024	P3
C	THEFT 3D FROM MOTOR VEHICLE	N NEVADA ST / E LYONS AVE	5/15/2024	P4
C	THEFT 3D SHOPLIFTING	9200 N COLTON ST	5/13/2024	P4
C	THEFT 3D SHOPLIFTING	9200 N COLTON ST	5/15/2024	P4
C	THEFT 3D SHOPLIFTING	9200 N COLTON ST	5/16/2024	P4
C	THEFT 3D SHOPLIFTING	9200 N COLTON ST	5/16/2024	P4
C	THEFT 3D SHOPLIFTING	9600 N NEWPORT HWY	5/12/2024	
C	THEFT 3D SHOPLIFTING	6500 N NEVADA ST	5/13/2024	

For protection of victim privacy, the entire address on sexual assault crimes has been redacted.

<b>A/C</b>	<b>Offense Statute</b>	<b>Address</b>	<b>Reported Date</b>	<b>Dist</b>
C	THEFT 3D SHOPLIFTING	6500 N NEVADA ST	5/13/2024	
C	THEFT 3D SHOPLIFTING	6500 N NEVADA ST	5/13/2024	
C	THEFT 3D SHOPLIFTING	10100 N NEWPORT HWY	5/14/2024	
C	THEFT 3D SHOPLIFTING	6500 N NEVADA ST	5/15/2024	
C	THEFT 3D SHOPLIFTING	6500 N NEVADA ST	5/15/2024	
C	THEFT 3D SHOPLIFTING	9600 N NEWPORT HWY	5/15/2024	
C	THEFT 3D SHOPLIFTING	9600 N NEWPORT HWY	5/16/2024	
C	THEFT 3D VEHICLE PARTS AND ACCESSORIES	6400 N LIDGERWOOD ST	5/15/2024	P3



**NE - Northeast District (P4)**

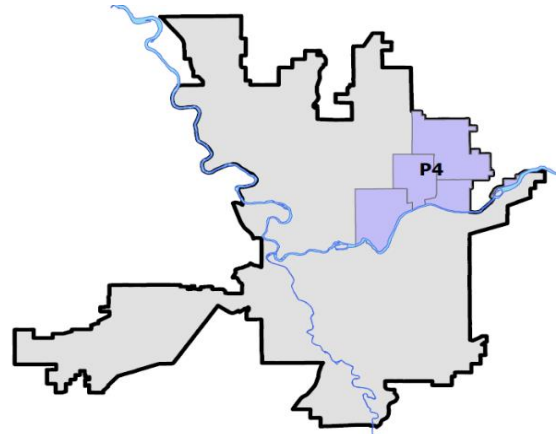
**Preliminary IBR Counts**

NIBRS Categories (Part 1 Selected)	7 Day Comparison			28 Day Comparison			YTD Comparison		
	Current	Prior	Percent	Current	Prior	Percent	Current	Prior	Percent
<b>Violent</b>									
Criminal Homicide	0	0		0	0		2	2	0.00%
Rape	0	0		3	2	50.00%	8	13	-38.46%
Robbery - Commercial	0	0		1	2	-50.00%	11	6	83.33%
Robbery - Person	0	1	-100.00%	3	2	50.00%	14	11	27.27%
Aggravated Assault - Non DV	2	2	0.00%	5	9	-44.44%	38	35	8.57%
Aggravated Assault - DV	3	1	200.00%	7	4	75.00%	20	20	0.00%
<b>Violent Total:</b>	<b>5</b>	<b>4</b>	<b>25.00%</b>	<b>19</b>	<b>19</b>	<b>0.00%</b>	<b>93</b>	<b>87</b>	<b>6.90%</b>
<b>Property</b>									
Burglary - Residential	1	1	0.00%	3	7	-57.14%	34	65	-47.69%
Burglary Garage	0	1	-100.00%	3	0		18	23	-21.74%
Burglary Commercial	2	3	-33.33%	7	10	-30.00%	37	24	54.17%
Larceny	16	22	-27.27%	88	75	17.33%	440	397	10.83%
Vehicle Theft	4	2	100.00%	14	19	-26.32%	91	103	-11.65%
Arson	0	0		1	1	0.00%	9	2	350.00%
<b>Property Total:</b>	<b>23</b>	<b>29</b>	<b>-20.69%</b>	<b>116</b>	<b>112</b>	<b>3.57%</b>	<b>629</b>	<b>614</b>	<b>2.44%</b>
<b>Preliminary Part 1 Crime Totals:</b>	<b>28</b>	<b>33</b>	<b>-15.15%</b>	<b>135</b>	<b>131</b>	<b>3.05%</b>	<b>722</b>	<b>701</b>	<b>3.00%</b>
<b>Current 7 Day Period:</b>	5/12/2024 - 5/18/2024			<b>Prior 7 Day Period:</b>	5/5/2024 - 5/11/2024				
<b>Current 28 Day Period:</b>	4/21/2024 - 5/18/2024			<b>Prior 28 Day Period:</b>	3/24/2024 - 4/20/2024				
<b>Current YTD Day Period:</b>	1/1/2024 - 5/18/2024			<b>Prior YTD Period:</b>	1/1/2023 - 5/18/2023				

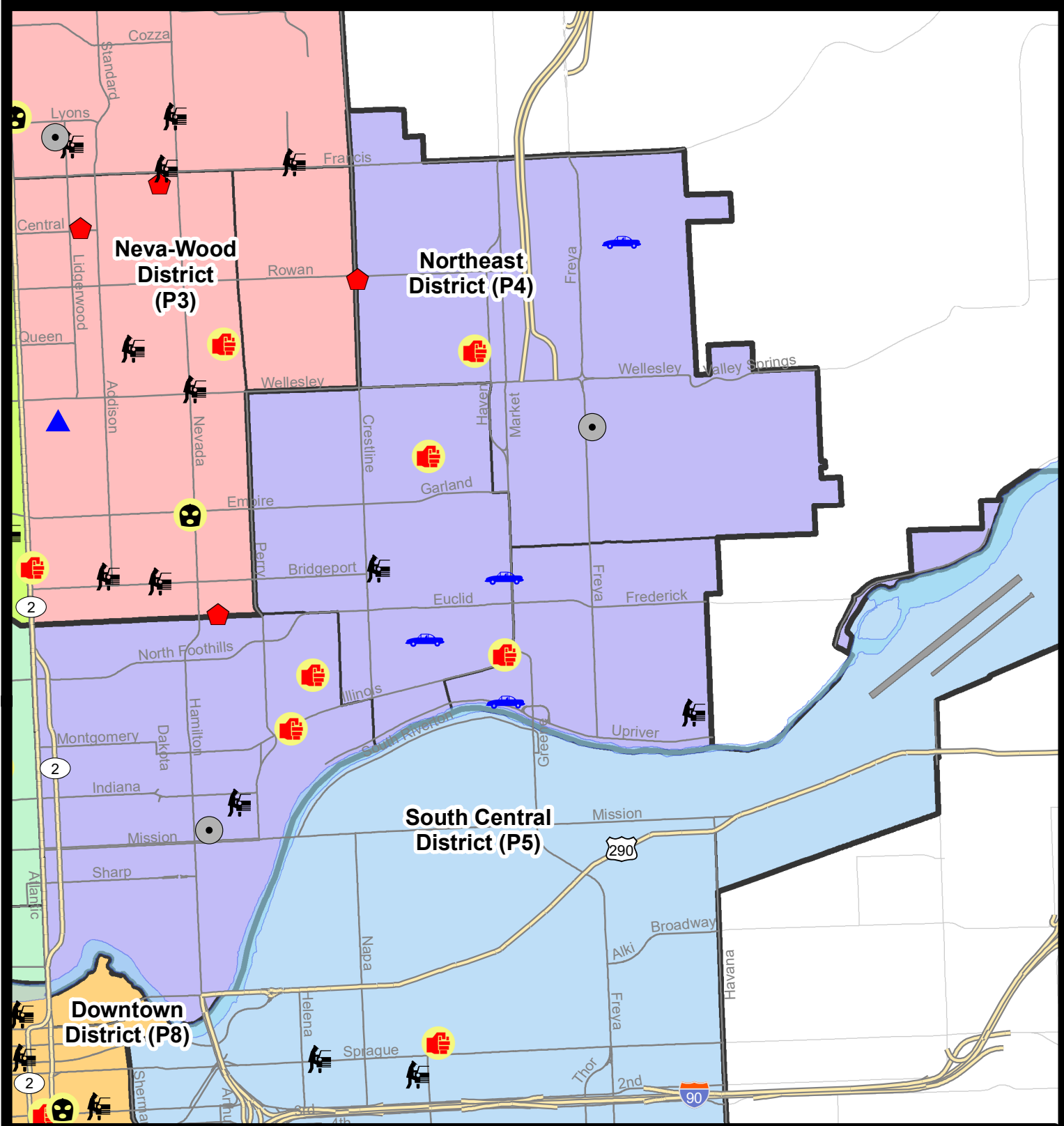
Prepared by SPD Crime Analysis Office - Monday, May 20, 2024

**NOTE:** SPD moved from UCR to the NIBRS reporting standard on 10/4/16 following the transition to a new RMS System. [Numbers on CompStat reports prior to this date should not be used as a comparison to those on this report.](#) Additional info on these reporting standards can be found on the FBI website: <https://ucr.fbi.gov/nibrs-overview>

This chart represents Preliminary counts of selected crime categories from Police Case Reports. Full statistical analysis to determine the confidence level of this data has not been performed. The % change columns on the preliminary counts differ from the percentage change on the NIBRS crime report, sometimes significantly. The CompStat report is designed for operational use and includes only selected NIBRS categories and coding less complex than full NIBRS rules. Official statistics for these and other NIBRS categories can be found on WASPC & FBI websites once available.







**City of Spokane**  
**Northeast District (P4)**  
**Selected Crime Codes**  
**2024-05-12 to 2024-05-18**  
 Prepared By:  
**Crime Analysis Unit**  
**Spokane Police Department**

**Legend**  
**NIBRS Events**


*Cases Represent LERMS Crime Codes  
 Points may indicate multiple events  
 Note: Veh Prowl is only Larceny displayed*

**SPokane Police**

0 0.2 0.4 0.8 Miles

**Geographic Information System**

**SPokane**

*THIS IS NOT A LEGAL DOCUMENT. The information shown on this map is compiled from various sources and is subject to constant revision. Information shown on this map should not be used to determine the location of facilities in relationship to property lines, section lines, streets, etc.*

*For Additional Information on Incidents pertaining to an Area, Trend, or Pattern Contact Information Analysis*

Sunday - Saturday

5/12/2024 TO 5/18/2024



NE - Northeast District (P4)

<u>A/C</u>	<u>Offense Statute</u>	<u>Address</u>	<u>Reported Date</u>	<u>Dist</u>
<b>SPB4BE</b>				
C	ASSAULT 4D WEAPON	4100 N COOK ST	5/17/2024	P4
C	HARASSMENT FELONY WEAPON INVOLVED	2700 N MARKET ST	5/14/2024	P4
C	THEFT 2D FROM MOTOR VEHICLE	3400 N LEE ST	5/18/2024	P4
C	THEFT 3D ALL OTHER	1900 E LONGFELLOW AVE	5/18/2024	P4
C	THEFT 3D FROM BUILDING	2100 E NORTH CRESCENT AVE	5/16/2024	P4
C	THEFT 3D SHOPLIFTING	3900 N MARKET ST	5/14/2024	P4
C	THEFT OF A FIREARM FROM BUILDING	2500 E HEROY AVE	5/18/2024	P4
C	THEFT OF MOTOR VEHICLE	2800 N COOK ST	5/14/2024	P4
C	THEFT OF MOTOR VEHICLE	3000 E BRIDGEPORT AVE	5/15/2024	P4
<b>SPB4HI</b>				
C	ASSAULT 2D	2900 E WABASH AVE	5/16/2024	P4
A	BURGLARY 2D COMMERCIAL	3600 E RICH AVE	5/15/2024	P4
C	RESIDENTIAL BURGLARY	5400 N CRESTLINE ST	5/13/2024	P4
C	THEFT 2D FROM BUILDING	4800 N LEE ST	5/13/2024	P4
C	THEFT 2D FROM BUILDING	4000 N MARKET ST	5/14/2024	P4
C	THEFT 3D ALL OTHER	2400 E EVERETT AVE	5/14/2024	P4
C	THEFT OF MOTOR VEHICLE	3800 E JOSEPH AVE	5/13/2024	P4
<b>SPB4LO</b>				
C	ASSAULT 2D	1500 E ILLINOIS AVE	5/12/2024	P4
C	ASSAULT 2D	2600 N PITTSBURG ST	5/12/2024	P4
C	BURGLARY 2D COMMERCIAL	900 E MISSION AVE	5/16/2024	P4
C	MAIL THEFT	500 E BOONE AVE	5/14/2024	P4
C	MAIL THEFT	900 E BALDWIN AVE	5/17/2024	P4
C	THEFT 2D ALL OTHER	1200 N HAMILTON ST	5/13/2024	P4
C	THEFT 2D FROM MOTOR VEHICLE	1800 N MORTON ST	5/12/2024	P3
C	THEFT 3D SHOPLIFTING	1500 E ILLINOIS AVE	5/15/2024	P4
C	THEFT 3D SHOPLIFTING	0 E MONTGOMERY AVE	5/17/2024	P4
<b>SPB4MI</b>				
C	MAIL THEFT	2600 N MARKET ST	5/13/2024	P4
C	THEFT 3D FROM MOTOR VEHICLE	4200 E MONTGOMERY AVE	5/14/2024	P4
C	THEFT OF MOTOR VEHICLE	3000 E UPRIVER DR	5/18/2024	P4

# SPOKANE POLICE DEPARTMENT



## South Precinct CHARLIE Sector

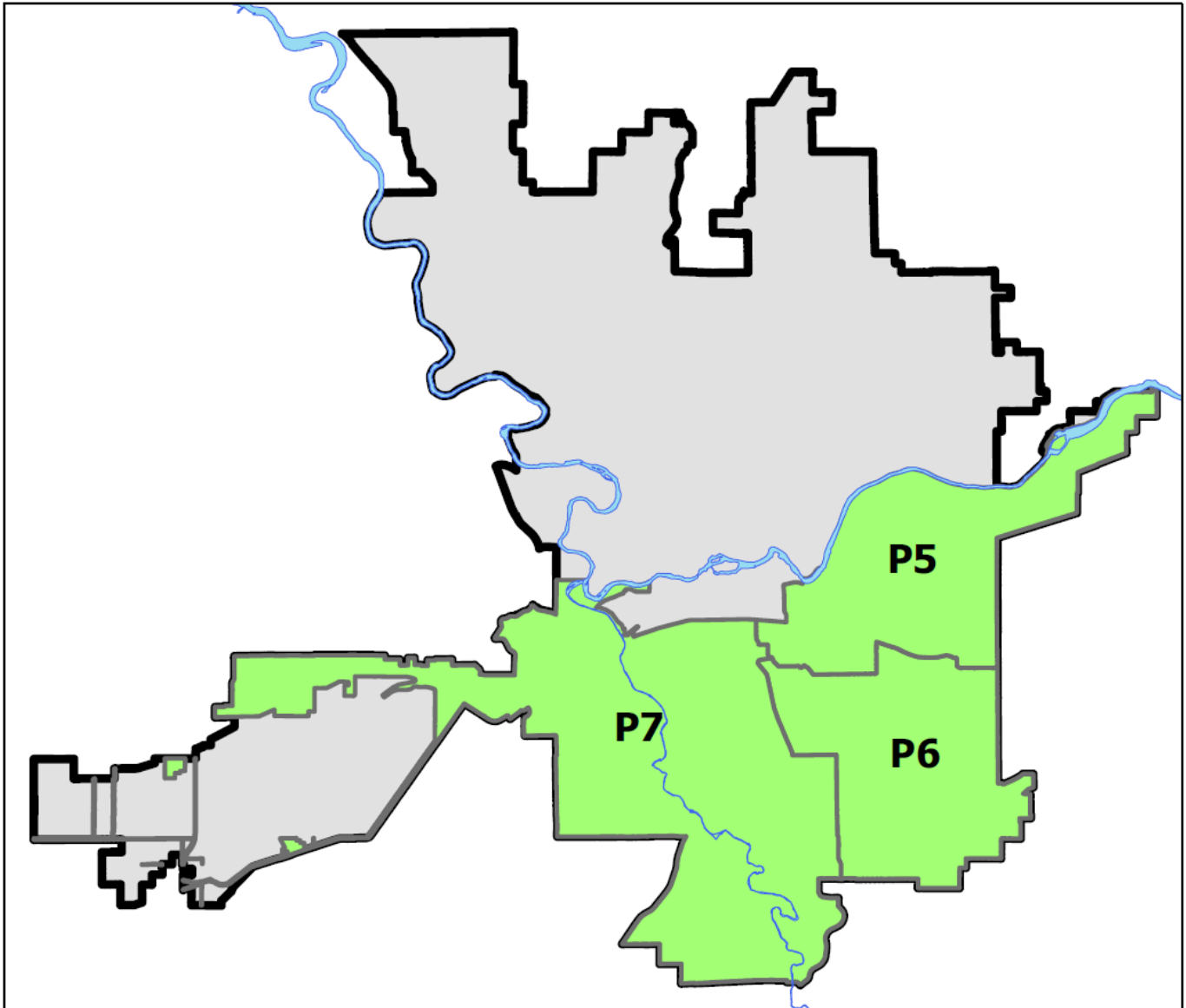
### PSA Commander

Captain Matt Cowles

South Central District (P5)

Southeast District (P6)

Southwest District (P7)





# ***SOUTH PRECINCT (P5, P6, P7) CHARLIE SECTOR***

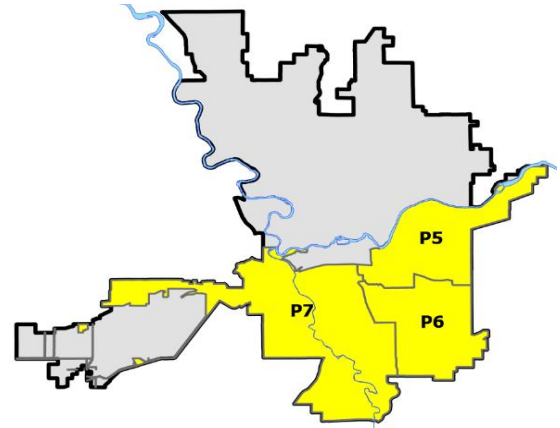
## Preliminary IBR Counts

NIBRS Categories (Part 1 Selected)		7 Day Comparison			28 Day Comparison			YTD Comparison		
		Current	Prior	Percent	Current	Prior	Percent	Current	Prior	Percent
<b>Violent</b>	Criminal Homicide	0	0		0	1	-100.00%	1	4	-75.00%
	Rape	1	1	0.00%	3	5	-40.00%	19	31	-38.71%
	Robbery - Commercial	1	0		2	3	-33.33%	11	6	83.33%
	Robbery - Person	0	2	-100.00%	5	1	400.00%	12	15	-20.00%
	Aggravated Assault - Non DV	6	3	100.00%	15	8	87.50%	45	57	-21.05%
	Aggravated Assault - DV	2	1	100.00%	7	6	16.67%	36	34	5.88%
<b>Violent Total:</b>		<b>10</b>	<b>7</b>	<b>42.86%</b>	<b>32</b>	<b>24</b>	<b>33.33%</b>	<b>124</b>	<b>147</b>	<b>-15.65%</b>
<b>Property</b>	Burglary - Residential	0	7	-100.00%	13	16	-18.75%	71	64	10.94%
	Burglary Garage	1	5	-80.00%	12	5	140.00%	43	60	-28.33%
	Burglary Commercial	0	2	-100.00%	9	8	12.50%	34	47	-27.66%
	Larceny	26	38	-31.58%	124	117	5.98%	627	868	-27.76%
	Vehicle Theft	7	9	-22.22%	32	24	33.33%	114	155	-26.45%
	Arson	0	1	-100.00%	3	3	0.00%	11	4	175.00%
<b>Property Total:</b>		<b>34</b>	<b>62</b>	<b>-45.16%</b>	<b>193</b>	<b>173</b>	<b>11.56%</b>	<b>900</b>	<b>1198</b>	<b>-24.87%</b>
<b>Preliminary Part 1 Crime Totals:</b>		<b>44</b>	<b>69</b>	<b>-36.23%</b>	<b>225</b>	<b>197</b>	<b>14.21%</b>	<b>1024</b>	<b>1345</b>	<b>-23.87%</b>
<b>Current 7 Day Period:</b>		5/12/2024 - 5/18/2024			<b>Prior 7 Day Period:</b>		5/5/2024 - 5/11/2024			
<b>Current 28 Day Period:</b>		4/21/2024 - 5/18/2024			<b>Prior 28 Day Period:</b>		3/24/2024 - 4/20/2024			
<b>Current YTD Day Period:</b>		1/1/2024 - 5/18/2024			<b>Prior YTD Period:</b>		1/1/2023 - 5/18/2023			

Prepared by SPD Crime Analysis Office - Monday, May 20, 2024

**NOTE:** SPD moved from UCR to the NIBRS reporting standard on 10/4/16 following the transition to a new RMS System. [Numbers on CompStat reports prior to this date should not be used as a comparison to those on this report.](#) Additional info on these reporting standards can be found on the FBI website: <https://ucr.fbi.gov/nibrs-overview>

This chart represents Preliminary counts of selected crime categories from Police Case Reports. Full statistical analysis to determine the confidence level of this data has not been performed. The % change columns on the preliminary counts differ from the percentage change on the NIBRS crime report, sometimes significantly. The CompStat report is designed for operational use and includes only selected NIBRS categories and coding less complex than full NIBRS rules. Official statistics for these and other NIBRS categories can be found on WASPC & FBI websites once available.



Note: On 1/8/23 boundary changes incorporated portions of P7 into the Downtown Precinct (SPD8BA and SPD8PV); Consequently activity in P7 will appear lower if compared to printed CompStat reports prior to 1/8/23



**SE - South Central District (P5)**

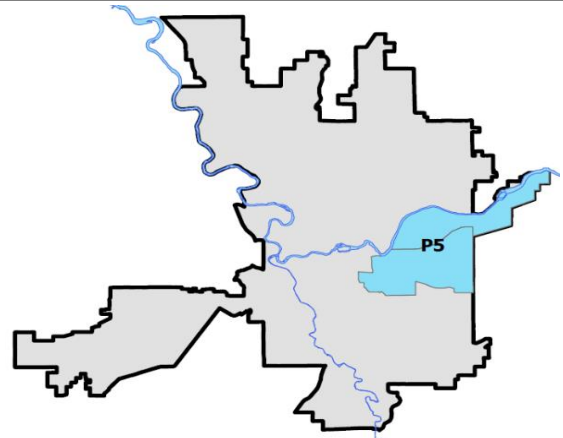
**Preliminary IBR Counts**

NIBRS Categories (Part 1 Selected)	7 Day Comparison			28 Day Comparison			YTD Comparison		
	Current	Prior	Percent	Current	Prior	Percent	Current	Prior	Percent
<b>Violent</b>									
Criminal Homicide	0	0		0	0		0	1	-100.00%
Rape	0	0		1	3	-66.67%	9	17	-47.06%
Robbery - Commercial	0	0		0	0		2	1	100.00%
Robbery - Person	0	2	-100.00%	2	0		4	10	-60.00%
Aggravated Assault - Non DV	2	2	0.00%	7	3	133.33%	25	29	-13.79%
Aggravated Assault - DV	1	1	0.00%	4	1	300.00%	14	17	-17.65%
<b>Violent Total:</b>	<b>3</b>	<b>5</b>	<b>-40.00%</b>	<b>14</b>	<b>7</b>	<b>100.00%</b>	<b>54</b>	<b>75</b>	<b>-28.00%</b>
<b>Property</b>									
Burglary - Residential	0	3	-100.00%	6	2	200.00%	26	23	13.04%
Burglary Garage	0	0		2	1	100.00%	14	19	-26.32%
Burglary Commercial	0	2	-100.00%	5	3	66.67%	16	33	-51.52%
Larceny	7	15	-53.33%	43	47	-8.51%	238	311	-23.47%
Vehicle Theft	1	1	0.00%	9	7	28.57%	37	57	-35.09%
Arson	0	0		0	1	-100.00%	6	3	100.00%
<b>Property Total:</b>	<b>8</b>	<b>21</b>	<b>-61.90%</b>	<b>65</b>	<b>61</b>	<b>6.56%</b>	<b>337</b>	<b>446</b>	<b>-24.44%</b>
<b>Preliminary Part 1 Crime Totals:</b>	<b>11</b>	<b>26</b>	<b>-57.69%</b>	<b>79</b>	<b>68</b>	<b>16.18%</b>	<b>391</b>	<b>521</b>	<b>-24.95%</b>
<b>Current 7 Day Period:</b>	5/12/2024 - 5/18/2024			<b>Prior 7 Day Period:</b>	5/5/2024 - 5/11/2024				
<b>Current 28 Day Period:</b>	4/21/2024 - 5/18/2024			<b>Prior 28 Day Period:</b>	3/24/2024 - 4/20/2024				
<b>Current YTD Day Period:</b>	1/1/2024 - 5/18/2024			<b>Prior YTD Period:</b>	1/1/2023 - 5/18/2023				

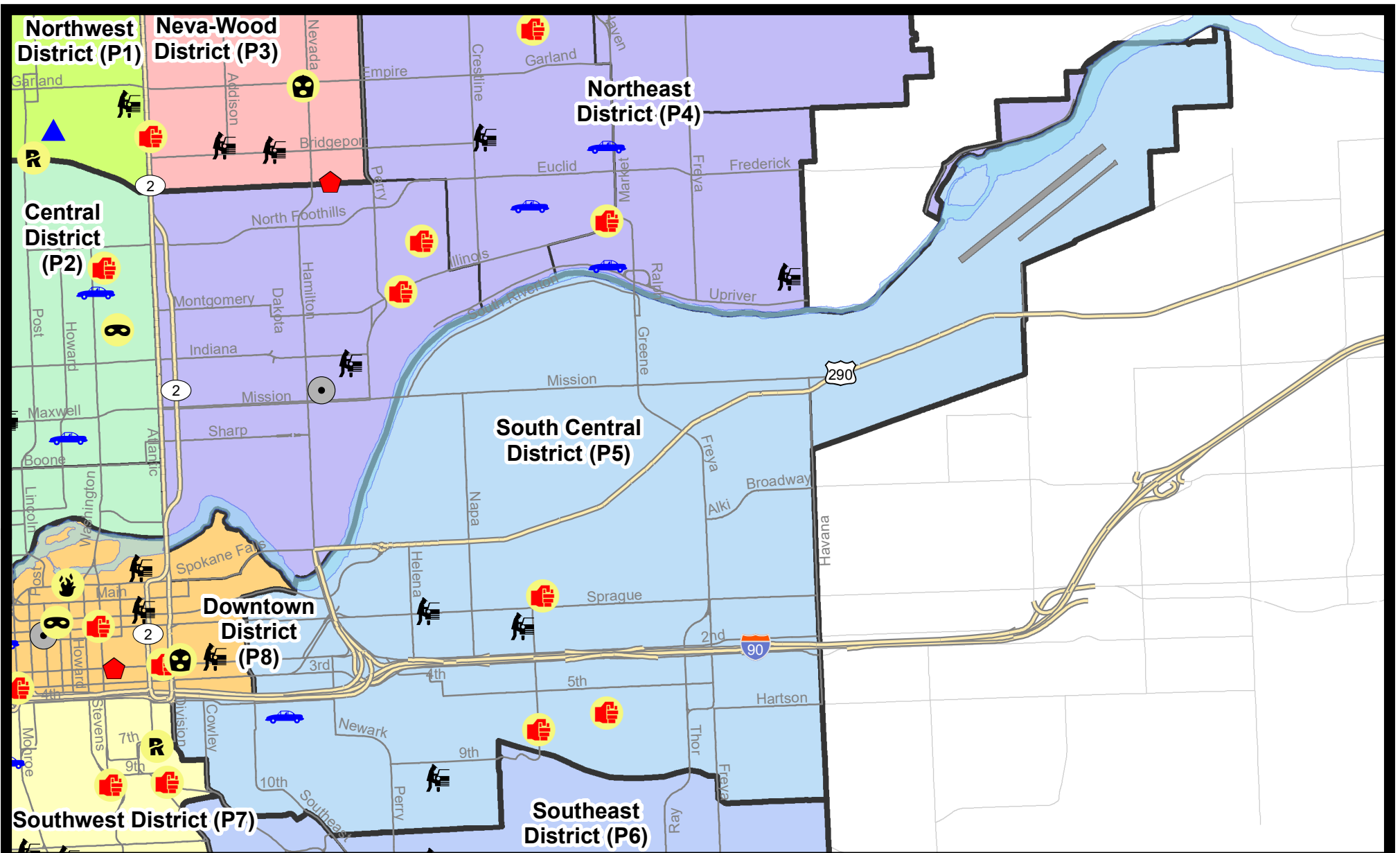

Prepared by SPD Crime Analysis Office - Monday, May 20, 2024

**NOTE:** SPD moved from UCR to the NIBRS reporting standard on 10/4/16 following the transition to a new RMS System. [Numbers on CompStat reports prior to this date should not be used as a comparison to those on this report.](#) Additional info on these reporting standards can be found on the FBI website: <https://ucr.fbi.gov/nibrs-overview>

This chart represents Preliminary counts of selected crime categories from Police Case Reports. Full statistical analysis to determine the confidence level of this data has not been performed. The % change columns on the preliminary counts differ from the percentage change on the NIBRS crime report, sometimes significantly. The CompStat report is designed for operational use and includes only selected NIBRS categories and coding less complex than full NIBRS rules. Official statistics for these and other NIBRS categories can be found on WASPC & FBI websites once available.














**Note:** On 2/10/21 a portion of the Police Block SPC5EC became part of the Downtown Precinct (SPD8EC); Consequently activity in P5 will appear lower if compared to printed CompStat reports prior to 2/10/21

**City of Spokane**  
**South Central District (P5)**  
**Selected Crime Types**  
**2024-05-12 to 2024-05-18**  
 Prepared By:  
**Crime Analysis Unit**  
**Spokane Police Department**

**Legend**

**NIBRS Events**

	Criminal Homicide		Robbery Commercial		Aggravated Assault		Burglary Commercial
	Rape		Robbery Person		Burglary Residential		Vehicle Prowling
			Burglary Garage		Vehicle Theft		Arson

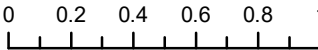


*Cases Represent LERMS Crime Codes  
 Points may indicate multiple events  
 Note: Veh Prowl is only Larceny category displayed*



**SPokane**  
**POLICE**

*For Additional Information on Incidents  
 pertaining to an Area, Trend, or Pattern  
 Contact Information Analysis*

0 0.2 0.4 0.6 0.8 1 Miles

**THIS IS NOT A LEGAL DOCUMENT:**  
 The information shown on this map is compiled from various sources and is subject to constant revision. Information shown on this map should not be used to determine the location of facilities in relationship to property lines, section lines, streets, etc.

Sunday - Saturday

5/12/2024 TO 5/18/2024

SE - South Central District (P5)



<b>A/C</b>	<b>Offense Statute</b>	<b>Address</b>	<b>Reported Date</b>	<b>Dist</b>
<b>SPC5EC</b>				
C	ASSAULT 2D	S ALTAMONT ST / E 7TH AVE	5/12/2024	P6
C	ASSAULT 3D WEAPON OR NEGLIGENT INJURY	S REGAL ST / E HARTSON AVE	5/16/2024	P6
C	HARASSMENT FELONY WEAPON INVOLVED	2400 E RIVERSIDE AVE	5/16/2024	P2
C	THEFT 2D FROM MOTOR VEHICLE	2300 E 1ST AVE	5/13/2024	P5
C	THEFT 3D ALL OTHER	4000 E BROADWAY AVE	5/14/2024	P5
C	THEFT 3D FROM MOTOR VEHICLE	1700 E SPRAGUE AVE	5/17/2024	P5
C	THEFT 3D FROM MOTOR VEHICLE	1700 E 10TH AVE	5/13/2024	
C	THEFT 3D SHOPLIFTING	400 S THOR ST	5/16/2024	P6
C	THEFT 3D SHOPLIFTING	3600 E SPRAGUE AVE	5/15/2024	
C	THEFT 3D VEHICLE PARTS AND ACCESSORIES	600 S REBECCA ST	5/13/2024	P5
C	THEFT OF MOTOR VEHICLE	600 S HATCH ST	5/13/2024	P5



**SE - Southeast District (P6)**

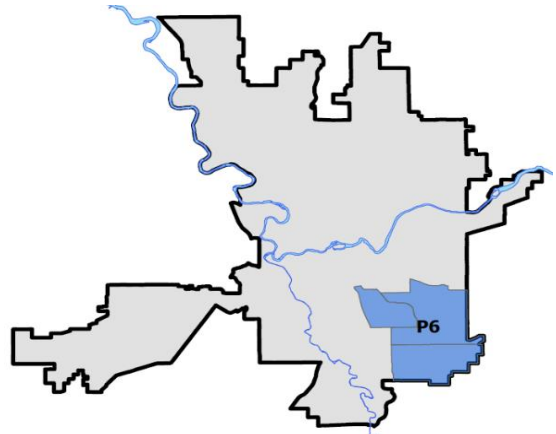
**Preliminary IBR Counts**

NIBRS Categories (Part 1 Selected)	7 Day Comparison			28 Day Comparison			YTD Comparison		
	Current	Prior	Percent	Current	Prior	Percent	Current	Prior	Percent
<b>Violent</b>									
Criminal Homicide	0	0		0	0		0	1	-100.00%
Rape	0	0		0	1	-100.00%	2	3	-33.33%
Robbery - Commercial	1	0		2	2	0.00%	8	1	700.00%
Robbery - Person	0	0		0	1	-100.00%	5	1	400.00%
Aggravated Assault - Non DV	0	1	-100.00%	2	1	100.00%	7	9	-22.22%
Aggravated Assault - DV	1	0		3	1	200.00%	9	8	12.50%
<b>Violent Total:</b>	<b>2</b>	<b>1</b>	<b>100.00%</b>	<b>7</b>	<b>6</b>	<b>16.67%</b>	<b>31</b>	<b>23</b>	<b>34.78%</b>
<b>Property</b>									
Burglary - Residential	0	1	-100.00%	2	7	-71.43%	19	14	35.71%
Burglary Garage	0	2	-100.00%	3	0		10	14	-28.57%
Burglary Commercial	0	0		2	3	-33.33%	9	9	0.00%
Larceny	11	9	22.22%	36	26	38.46%	165	214	-22.90%
Vehicle Theft	3	3	0.00%	12	8	50.00%	33	41	-19.51%
Arson	0	0		0	1	-100.00%	1	0	
<b>Property Total:</b>	<b>14</b>	<b>15</b>	<b>-6.67%</b>	<b>55</b>	<b>45</b>	<b>22.22%</b>	<b>237</b>	<b>292</b>	<b>-18.84%</b>
<b>Preliminary Part 1 Crime Totals:</b>	<b>16</b>	<b>16</b>	<b>0.00%</b>	<b>62</b>	<b>51</b>	<b>21.57%</b>	<b>268</b>	<b>315</b>	<b>-14.92%</b>
<b>Current 7 Day Period:</b>	5/12/2024 - 5/18/2024			<b>Prior 7 Day Period:</b>			5/5/2024 - 5/11/2024		
<b>Current 28 Day Period:</b>	4/21/2024 - 5/18/2024			<b>Prior 28 Day Period:</b>			3/24/2024 - 4/20/2024		
<b>Current YTD Day Period:</b>	1/1/2024 - 5/18/2024			<b>Prior YTD Period:</b>			1/1/2023 - 5/18/2023		

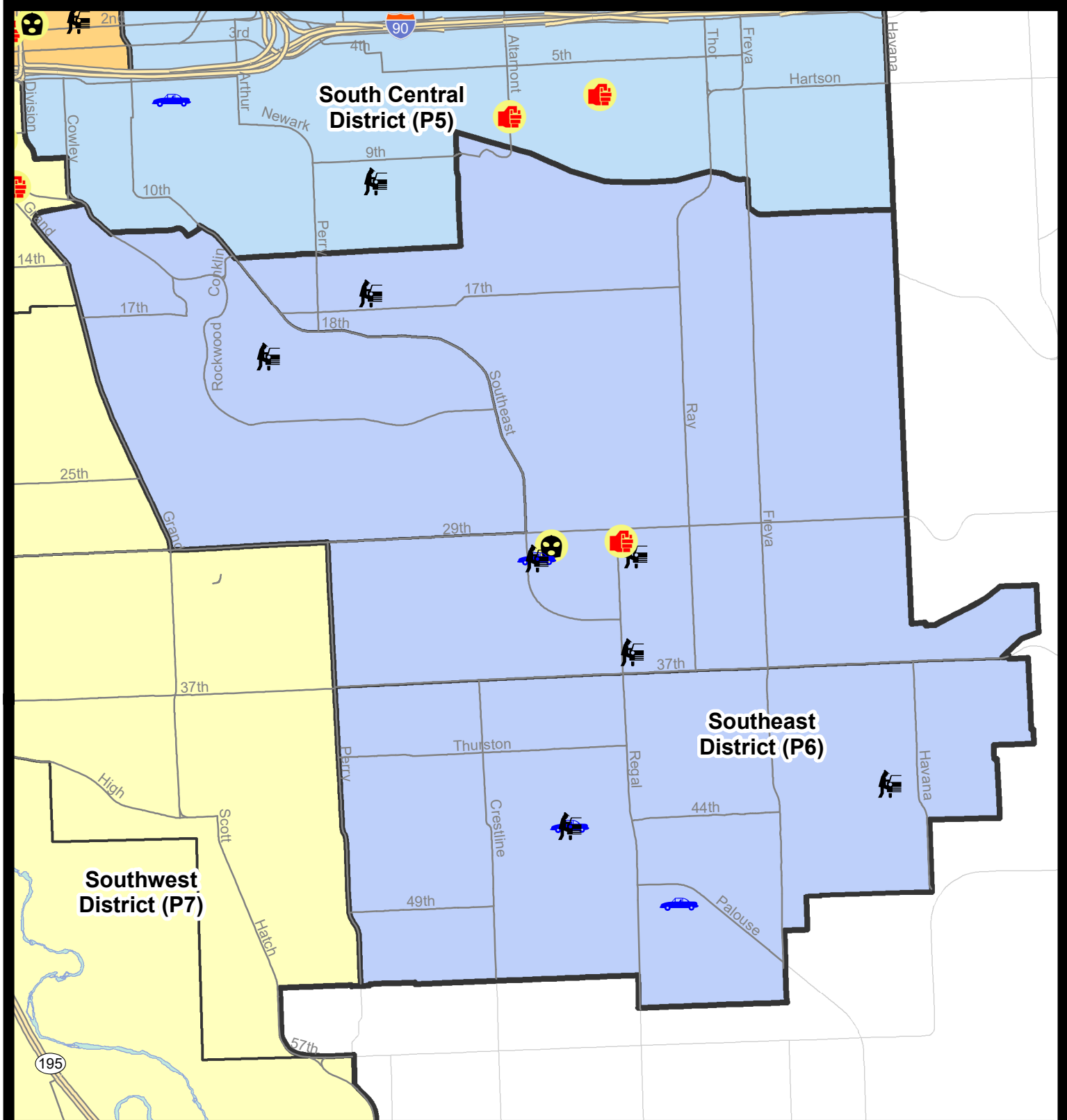
Prepared by SPD Crime Analysis Office - Monday, May 20, 2024

**NOTE:** SPD moved from UCR to the NIBRS reporting standard on 10/4/16 following the transition to a new RMS System. [Numbers on CompStat reports prior to this date should not be used as a comparison to those on this report.](#) Additional info on these reporting standards can be found on the FBI website: <https://ucr.fbi.gov/nibrs-overview>

This chart represents Preliminary counts of selected crime categories from Police Case Reports. Full statistical analysis to determine the confidence level of this data has not been performed. The % change columns on the preliminary counts differ from the percentage change on the NIBRS crime report, sometimes significantly. The CompStat report is designed for operational use and includes only selected NIBRS categories and coding less complex than full NIBRS rules. Official statistics for these and other NIBRS categories can be found on WASPC & FBI websites once available.







**City of Spokane**  
**Southeast District (P6)**  
**Selected Crime Codes**  
**2024-05-12 to 2024-05-18**  
 Prepared By:  
**Crime Analysis Unit**  
**Spokane Police Department**

**Legend**

**NIBRS Events**


*Cases Represent LERMS Crime Codes  
 Points may indicate multiple events  
 Note: Veh Prowl is only Larceny displayed*

*For Additional Information on Incidents pertaining to an Area, Trend, or Pattern Contact Information Analysis*

0 0.15 0.3 0.6 Miles

**THIS IS NOT A LEGAL DOCUMENT.**  
 The information shown on this map is compiled from various sources and is subject to constant revision. Information shown on this map should not be used to determine the location of facilities in relationship to property lines, section lines, streets, etc.

Sunday - Saturday

5/12/2024 TO 5/18/2024

SE - Southeast District (P6)



<u>A/C</u>	<u>Offense Statute</u>	<u>Address</u>	<u>Reported Date</u>	<u>Dist</u>
<b><u>SPC6LH</u></b>				
C	ASSAULT 2D	2900 S REGAL ST	5/16/2024	P6
C	MAIL THEFT	3100 S MT VERNON ST	5/13/2024	P6
C	ROBBERY 2D COMMERCIAL	2600 E 29TH AVE	5/14/2024	P8
C	THEFT 2D FROM MOTOR VEHICLE	3000 E 30TH AVE	5/16/2024	P6
C	THEFT 3D FROM BUILDING	3100 S MT VERNON ST	5/13/2024	P6
C	THEFT 3D FROM MOTOR VEHICLE	2500 E 29TH AVE	5/17/2024	P6
C	THEFT 3D FROM MOTOR VEHICLE	2900 E 36TH AVE	5/18/2024	P6
C	THEFT 3D FROM MOTOR VEHICLE	1600 E 16TH AVE	5/15/2024	
C	THEFT 3D SHOPLIFTING	2900 E 29TH AVE	5/17/2024	P6
A	THEFT OF MOTOR VEHICLE	2500 E 29TH AVE	5/17/2024	P6
<b><u>SPC6RW</u></b>				
C	THEFT 2D FROM MOTOR VEHICLE	1000 E 19TH AVE	5/14/2024	P6
<b><u>SPC6SG</u></b>				
C	IBR Purposes Only - Motor Vehicle Theft	4900 S REGAL ST	5/15/2024	P6
C	MAIL THEFT	4300 S GREYSTONE LN	5/14/2024	P6
A	THEFT 2D FROM MOTOR VEHICLE	2600 E 44TH AVE	5/14/2024	P6
C	THEFT 3D FROM MOTOR VEHICLE	4300 S ORLANDO CT	5/17/2024	P6
A	THEFT OF MOTOR VEHICLE	2600 E 44TH AVE	5/14/2024	P6



**SW - Southwest District (P7)**

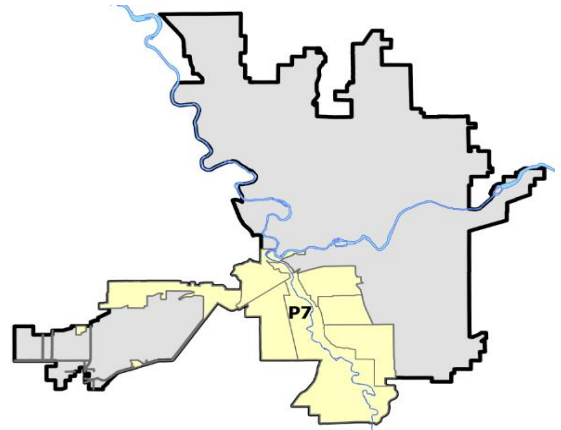
**Preliminary IBR Counts**

NIBRS Categories (Part 1 Selected)	7 Day Comparison			28 Day Comparison			YTD Comparison		
	Current	Prior	Percent	Current	Prior	Percent	Current	Prior	Percent
<b>Violent</b>									
Criminal Homicide	0	0		0	1	-100.00%	1	2	-50.00%
Rape	1	1	0.00%	2	1	100.00%	8	11	-27.27%
Robbery - Commercial	0	0		0	1	-100.00%	1	4	-75.00%
Robbery - Person	0	0		3	0		3	4	-25.00%
Aggravated Assault - Non DV	4	0		6	4	50.00%	13	19	-31.58%
Aggravated Assault - DV	0	0		0	4	-100.00%	13	9	44.44%
<b>Violent Total:</b>	<b>5</b>	<b>1</b>	<b>400.00%</b>	<b>11</b>	<b>11</b>	<b>0.00%</b>	<b>39</b>	<b>49</b>	<b>-20.41%</b>
<b>Property</b>									
Burglary - Residential	0	3	-100.00%	5	7	-28.57%	26	27	-3.70%
Burglary Garage	1	3	-66.67%	7	4	75.00%	19	27	-29.63%
Burglary Commercial	0	0		2	2	0.00%	9	5	80.00%
Larceny	8	14	-42.86%	45	44	2.27%	224	343	-34.69%
Vehicle Theft	3	5	-40.00%	11	9	22.22%	44	57	-22.81%
Arson	0	1	-100.00%	3	1	200.00%	4	1	300.00%
<b>Property Total:</b>	<b>12</b>	<b>26</b>	<b>-53.85%</b>	<b>73</b>	<b>67</b>	<b>8.96%</b>	<b>326</b>	<b>460</b>	<b>-29.13%</b>
<b>Preliminary Part 1 Crime Totals:</b>	<b>17</b>	<b>27</b>	<b>-37.04%</b>	<b>84</b>	<b>78</b>	<b>7.69%</b>	<b>365</b>	<b>509</b>	<b>-28.29%</b>
<b>Current 7 Day Period:</b>	5/12/2024 - 5/18/2024			<b>Prior 7 Day Period:</b>	5/5/2024 - 5/11/2024				
<b>Current 28 Day Period:</b>	4/21/2024 - 5/18/2024			<b>Prior 28 Day Period:</b>	3/24/2024 - 4/20/2024				
<b>Current YTD Day Period:</b>	1/1/2024 - 5/18/2024			<b>Prior YTD Period:</b>	1/1/2023 - 5/18/2023				

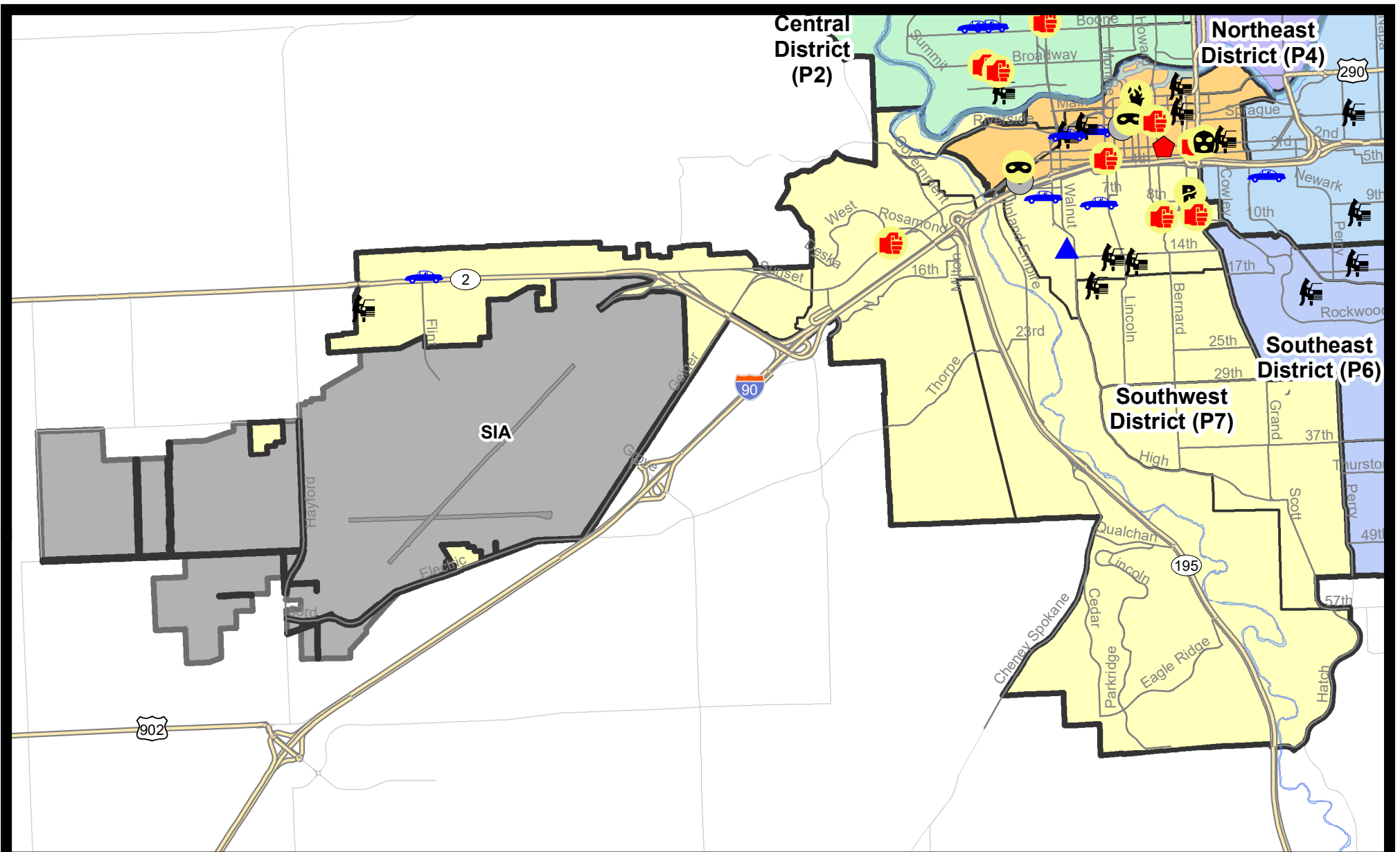
Prepared by SPD Crime Analysis Office - Monday, May 20, 2024

**NOTE:** SPD moved from UCR to the NIBRS reporting standard on 10/4/16 following the transition to a new RMS System. [Numbers on CompStat reports prior to this date should not be used as a comparison to those on this report.](#) Additional info on these reporting standards can be found on the FBI website: <https://ucr.fbi.gov/nibrs-overview>

This chart represents Preliminary counts of selected crime categories from Police Case Reports. Full statistical analysis to determine the confidence level of this data has not been performed. The % change columns on the preliminary counts differ from the percentage change on the NIBRS crime report, sometimes significantly. The CompStat report is designed for operational use and includes only selected NIBRS categories and coding less complex than full NIBRS rules. Official statistics for these and other NIBRS categories can be found on WASPC & FBI websites once available.



Note: On 1/8/23 boundary changes were implemented that incorporated portions of P7 into the Downtown DAVID Sector (SPD8BA SPD8PV); Consequently activity in P7 will appear lower if compared to printed CompStat reports prior to 1/8/23



**City of Spokane**  
**Southwest District (P7)**  
**Selected**  
**Crime Types**  
**2024-05-12 to 2024-05-18**  
 Prepared By:  
**Crime Analysis Unit**  
**Spokane Police Department**

**Legend**


**NIBRS Events**

-  Criminal Homicide
-  Rape
-  Robbery Commercial
-  Robbery Person
-  Aggravated Assault
-  Burglary Residential
-  Burglary Garage
-  Burglary Commercial
-  Vehicle Prowling
-  Vehicle Theft
-  Arson

*Cases Represent LERMS Crime Codes  
 Points may indicate multiple events  
 Note: Veh Prowl is only Larceny category displayed*



*For Additional Information on Incidents  
 pertaining to an Area, Trend, or Pattern  
 Contact Information Analysis*



**THIS IS NOT A LEGAL DOCUMENT:**  
*The information shown on this map is compiled  
 from various sources and is subject to constant  
 revision. Information shown on this map should  
 not be used to determine the location of facilities  
 in relationship to property lines, section lines,  
 streets, etc.*

Sunday - Saturday

5/12/2024 TO 5/18/2024



SE - Southwest District (P7)

<u>A/C</u>	<u>Offense Statute</u>	<u>Address</u>	<u>Reported Date</u>	<u>Dist</u>
<b><u>SPC7CH</u></b>				
C	ASSAULT 4D WEAPON	0 W ROCKWOOD BLVD	5/13/2024	P7
C	BURGLARY 2D GARAGE	1400 W 13TH AVE	5/14/2024	P7
C	DRIVE BY SHOOTING	W CLIFF AVE / S STEVENS ST	5/16/2024	P8
C	RAPE 2D		5/14/2024	P8
C	THEFT 3D ALL OTHER	100 W 8TH AVE	5/17/2024	P7
C	THEFT 3D FROM MOTOR VEHICLE	1400 S MONROE ST	5/14/2024	P7
A	THEFT 3D FROM MOTOR VEHICLE	700 W 15TH AVE	5/17/2024	P7
C	THEFT 3D SHOPLIFTING	1500 W 10TH AVE	5/14/2024	P7
C	THEFT OF MOTOR VEHICLE	S ASH ST / W 7TH AVE	5/16/2024	P7
C	THEFT OF MOTOR VEHICLE	1000 W 8TH AVE	5/18/2024	P7
<b><u>SPC7MC</u></b>				
C	THEFT 3D ALL OTHER	0 W 26TH AVE	5/16/2024	P7
C	THEFT 3D ALL OTHER	1000 W 29TH AVE	5/16/2024	
A	THEFT 3D FROM MOTOR VEHICLE	1100 W 17TH AVE	5/17/2024	P7
<b><u>SPC7WH</u></b>				
C	VEHICULAR ASSAULT	W SUNSET BLVD / S F ST	5/14/2024	P7
C	VEHICULAR ASSAULT	W SUNSET BLVD / S F ST	5/14/2024	P7
<b><u>SPC7WP</u></b>				
C	THEFT 3D FROM MOTOR VEHICLE	9800 W FLIGHT DR	5/13/2024	P7
C	THEFT OF MOTOR VEHICLE	9000 W US 2 HWY	5/15/2024	P7

# SPOKANE POLICE DEPARTMENT

## Downtown Precinct

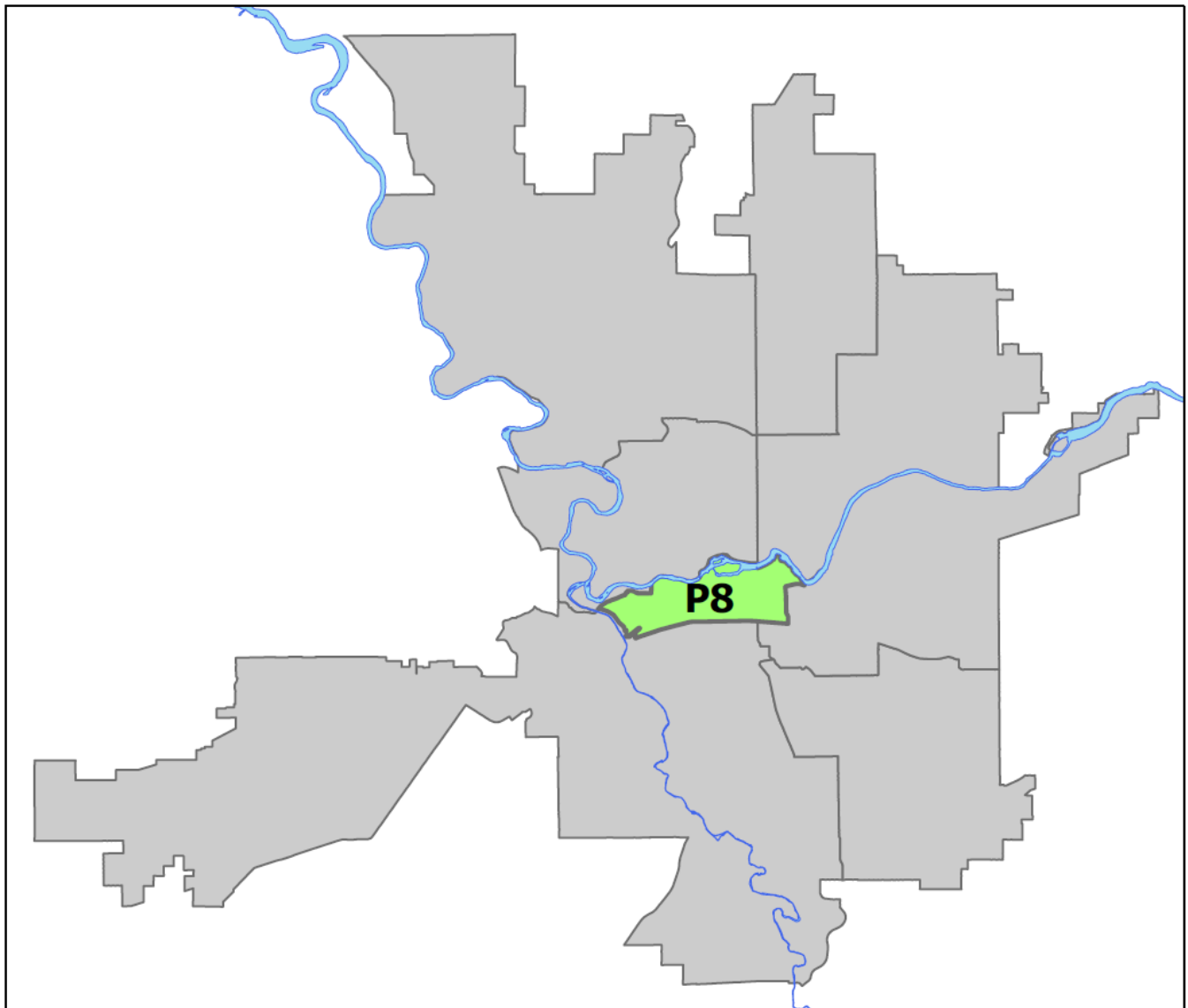
## DAVID Sector



PSA Commander

Captain Steve Wohl

Downtown District (P8)





# DOWNTOWN PRECINCT (P8) DAVID SECTOR

## Preliminary IBR Counts

NIBRS Categories (Part 1 Selected)	7 Day Comparison			28 Day Comparison			YTD Comparison		
	Current	Prior	Percent	Current	Prior	Percent	Current	Prior	Percent
<b>Violent</b>									
Criminal Homicide	0	0		0	0		0	0	
Rape	0	0		2	6	-66.67%	11	12	-8.33%
Robbery - Commercial	1	0		1	1	0.00%	5	6	-16.67%
Robbery - Person	2	0		3	8	-62.50%	32	31	3.23%
Aggravated Assault - Non DV	3	3	0.00%	10	7	42.86%	49	57	-14.04%
Aggravated Assault - DV	0	1	-100.00%	1	6	-83.33%	15	14	7.14%
<b>Violent Total:</b>	<b>6</b>	<b>4</b>	<b>50.00%</b>	<b>17</b>	<b>28</b>	<b>-39.29%</b>	<b>112</b>	<b>120</b>	<b>-6.67%</b>
<b>Property</b>									
Burglary - Residential	1	0		2	2	0.00%	15	16	-6.25%
Burglary Garage	0	0		0	0		0	10	-100.00%
Burglary Commercial	2	1	100.00%	5	8	-37.50%	31	39	-20.51%
Larceny	21	24	-12.50%	83	98	-15.31%	424	486	-12.76%
Vehicle Theft	2	2	0.00%	11	9	22.22%	54	57	-5.26%
Arson	1	0		2	2	0.00%	7	12	-41.67%
<b>Property Total:</b>	<b>27</b>	<b>27</b>	<b>0.00%</b>	<b>103</b>	<b>119</b>	<b>-13.45%</b>	<b>531</b>	<b>620</b>	<b>-14.35%</b>
<b>Preliminary Part 1 Crime Totals:</b>	<b>33</b>	<b>31</b>	<b>6.45%</b>	<b>120</b>	<b>147</b>	<b>-18.37%</b>	<b>643</b>	<b>740</b>	<b>-13.11%</b>
<b>Current 7 Day Period:</b>	5/12/2024 - 5/18/2024			<b>Prior 7 Day Period:</b>	5/5/2024 - 5/11/2024				
<b>Current 28 Day Period:</b>	4/21/2024 - 5/18/2024			<b>Prior 28 Day Period:</b>	3/24/2024 - 4/20/2024				
<b>Current YTD Day Period:</b>	1/1/2024 - 5/18/2024			<b>Prior YTD Period:</b>	1/1/2023 - 5/18/2023				

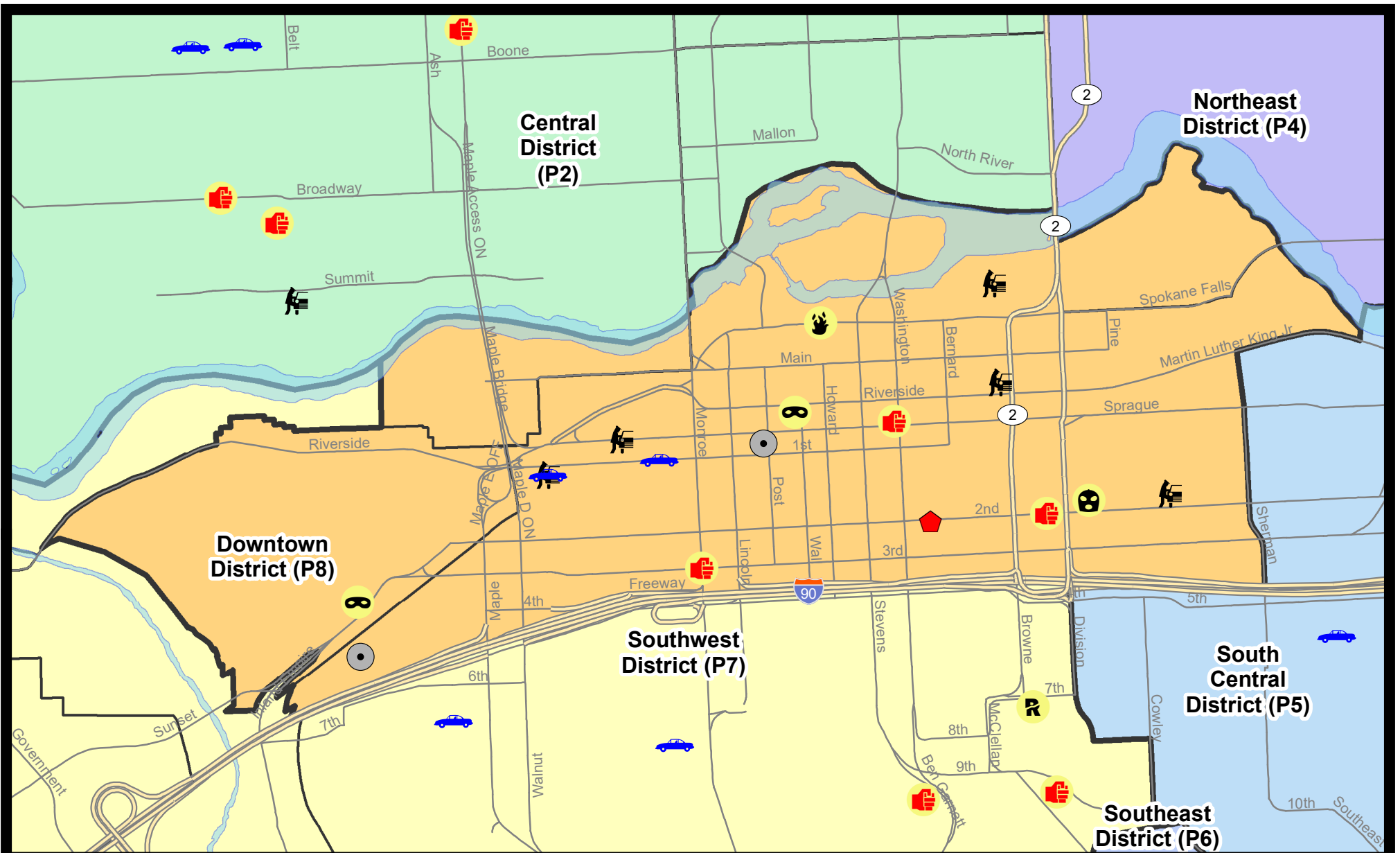
Prepared by SPD Crime Analysis Office - Monday, May 20, 2024

**NOTE:** SPD moved from UCR to the NIBRS reporting standard on 10/4/16 following the transition to a new RMS System. [Numbers on CompStat reports prior to this date should not be used as a comparison to those on this report.](#) Additional info on these reporting standards can be found on the FBI website: <https://ucr.fbi.gov/nibrs-overview>

This chart represents Preliminary counts of selected crime categories from Police Case Reports. Full statistical analysis to determine the confidence level of this data has not been performed. The % change columns on the preliminary counts differ from the percentage change on the NIBRS crime report, sometimes significantly. The CompStat report is designed for operational use and includes only selected NIBRS categories and coding less complex than full NIBRS rules. Official statistics for these and other NIBRS categories can be found on WASPC & FBI websites once available.



**Note:** On 1/8/23 boundary changes incorporated portions of P7 into the Downtown Precinct (SPD8BA and SPD8PV); Consequently activity in P8 will appear higher if compared to printed CompStat reports prior to 1/8/23



**City of Spokane**  
**Downtown District (P8)**  
**Selected**  
**Crime Types**  
**2024-05-12 to 2024-05-18**

Prepared By:  
**Crime Analysis Unit**  
**Spokane Police Department**

**Legend**


**NIBRS Events**

-  Criminal Homicide
-  Rape
-  Robbery Commercial
-  Robbery Person
-  Aggravated Assault
-  Burglary Residential
-  Burglary Garage
-  Burglary Commercial
-  Vehicle Prowling
-  Vehicle Theft
-  Arson

Cases Represent LERMS Crime Codes  
 Points may indicate multiple events  
 Note: Veh Prowl is only Larceny category displayed



For Additional Information on Incidents  
 pertaining to an Area, Trend, or Pattern  
 Contact Information Analysis



**THIS IS NOT A LEGAL DOCUMENT:**  
 The information shown on this map is compiled  
 from various sources and is subject to constant  
 revision. Information shown on this map should  
 not be used to determine the location of facilities  
 in relationship to property lines, section lines,  
 streets, etc.



Sunday - Saturday

5/12/2024 TO 5/18/2024

SW - Downtown District (P8)



<u>A/C</u>	<u>Offense Statute</u>	<u>Address</u>	<u>Reported Date</u>	<u>Dist</u>
<b><u>SPD8BA</u></b>				
C	ROBBERY 2D PERSON	1900 W SUNSET BLVD	5/15/2024	P8
C	THEFT 3D ALL OTHER	1800 W PACIFIC AVE	5/13/2024	
<b><u>SPD8EC</u></b>				
C	ROBBERY 1D COMMERCIAL	100 S DIVISION ST	5/17/2024	P8
C	THEFT 3D ALL OTHER	100 S DIVISION ST	5/17/2024	P8
C	THEFT 3D FROM BUILDING	200 N DIVISION ST	5/15/2024	P8
C	THEFT 3D FROM MOTOR VEHICLE	100 S SPOKANE ST	5/12/2024	P8
<b><u>SPD8RS</u></b>				
C	ARSON 2D	N HOWARD ST / W SPOKANE FALLS BLVD	5/16/2024	P8
C	ASSAULT 1D	400 W SPRAGUE AVE	5/18/2024	P8
C	ASSAULT 2D	S MONROE ST / W 3RD AVE	5/18/2024	P7
C	ASSAULT 3D WEAPON OR NEGLIGENT INJURY	W 2ND AVE / S STATE ST	5/12/2024	P8
C	BURGLARY 2D COMMERCIAL	1900 W 5TH AVE	5/12/2024	P8
C	BURGLARY 2D COMMERCIAL	0 S POST ST	5/15/2024	P8
C	MAIL THEFT	0 W 2ND AVE	5/12/2024	P8
C	RESIDENTIAL BURGLARY	300 W 2ND AVE	5/14/2024	P8
C	ROBBERY 1D PERSON	700 W RIVERSIDE AVE	5/14/2024	P8
C	THEFT 2D FROM BUILDING	800 W MAIN AVE	5/15/2024	P8
C	THEFT 2D FROM BUILDING	0 N WASHINGTON ST	5/17/2024	P8
C	THEFT 2D FROM BUILDING	100 S DIVISION ST	5/17/2024	P8
C	THEFT 2D FROM MOTOR VEHICLE	S JEFFERSON ST / W SPRAGUE AVE	5/16/2024	P8
C	THEFT 3D ALL OTHER	700 W 2ND AVE	5/12/2024	P8
C	THEFT 3D ALL OTHER	900 W MAIN AVE	5/13/2024	P8
C	THEFT 3D ALL OTHER	500 N HOWARD ST	5/14/2024	P8
C	THEFT 3D ALL OTHER	300 S ADAMS ST	5/14/2024	P8
C	THEFT 3D ALL OTHER	0 S POST ST	5/15/2024	P8
C	THEFT 3D FROM BUILDING	100 S BROWNE ST	5/17/2024	P8
C	THEFT 3D FROM BUILDING	100 S CEDAR ST	5/15/2024	
A	THEFT 3D FROM MOTOR VEHICLE	200 W RIVERSIDE AVE	5/13/2024	P8
C	THEFT 3D FROM MOTOR VEHICLE	100 S CEDAR ST	5/14/2024	P8
C	THEFT 3D FROM MOTOR VEHICLE	300 N SPOKANE FALLS CT	5/17/2024	P8
C	THEFT 3D SHOPLIFTING	1500 W 3RD AVE	5/13/2024	P8
C	THEFT 3D SHOPLIFTING	800 W 2ND AVE	5/13/2024	
A	THEFT OF MOTOR VEHICLE	100 S CEDAR ST	5/14/2024	P8
C	THEFT OF MOTOR VEHICLE	S MADISON ST / W 1ST AVE	5/15/2024	P8



## Other Jurisdiction or Unk District

### Preliminary IBR Counts

NIBRS Categories (Part 1 Selected)	7 Day Comparison			28 Day Comparison			YTD Comparison		
	Current	Prior	Percent	Current	Prior	Percent	Current	Prior	Percent
<b>Violent</b>									
Criminal Homicide	0	0		0	0		0	0	
Rape	0	0		0	0		0	5	-100.00%
Robbery - Commercial	0	0		0	0		0	0	
Robbery - Person	0	0		0	0		0	1	-100.00%
Aggravated Assault - Non DV	0	0		0	0		2	0	
Aggravated Assault - DV	0	0		0	0		0	0	
<b>Violent Total:</b>	<b>0</b>	<b>0</b>		<b>0</b>	<b>0</b>		<b>2</b>	<b>6</b>	<b>-66.67%</b>
<b>Property</b>									
Burglary - Residential	0	0		0	0		0	0	
Burglary Garage	0	0		0	0		0	0	
Burglary Commercial	0	0		0	0		0	0	
Larceny	0	1	-100.00%	2	4	-50.00%	10	12	-16.67%
Vehicle Theft	0	0		0	0		3	0	
Arson	0	0		0	0		0	0	
<b>Property Total:</b>	<b>0</b>	<b>1</b>	<b>-100.00%</b>	<b>2</b>	<b>4</b>	<b>-50.00%</b>	<b>13</b>	<b>12</b>	<b>8.33%</b>
<b>Preliminary Part 1 Crime Totals:</b>	<b>0</b>	<b>1</b>	<b>-100.00%</b>	<b>2</b>	<b>4</b>	<b>-50.00%</b>	<b>15</b>	<b>18</b>	<b>-16.67%</b>
<b>Current 7 Day Period:</b>	5/12/2024 - 5/18/2024			<b>Prior 7 Day Period:</b>	5/5/2024 - 5/11/2024				
<b>Current 28 Day Period:</b>	4/21/2024 - 5/18/2024			<b>Prior 28 Day Period:</b>	3/24/2024 - 4/20/2024				
<b>Current YTD Day Period:</b>	1/1/2024 - 5/18/2024			<b>Prior YTD Period:</b>	1/1/2023 - 5/18/2023				

Prepared by SPD Crime Analysis Office - Monday, May 20, 2024

**NOTE:** SPD moved from UCR to the NIBRS reporting standard on 10/4/16 following the transition to a new RMS System. [Numbers on CompStat reports prior to this date should not be used as a comparison to those on this report.](#) Additional info on these reporting standards can be found on the FBI website: <https://ucr.fbi.gov/nibrs-overview>

This chart represents Preliminary counts of selected crime categories from Police Case Reports. Full statistical analysis to determine the confidence level of this data has not been performed. The % change columns on the preliminary counts differ from the percentage change on the NIBRS crime report, sometimes significantly. The CompStat report is designed for operational use and includes only selected NIBRS categories and coding less complex than full NIBRS rules. Official statistics for these and other NIBRS categories can be found on WASPC & FBI websites once available.

Sunday - Saturday

5/12/2024 TO 5/18/2024

Other Jurisdiction/Unk District



**A/C** **Offense Statute**

**Address**

**Reported Date**

**Dist**

#Type!

#Typ