

# SPOKANE POLICE DEPARTMENT

## PRELIMINARY CITYWIDE **IBR** CRIME REPORT



### Preliminary IBR Counts

CHIEF OF POLICE

Justin Lundgren

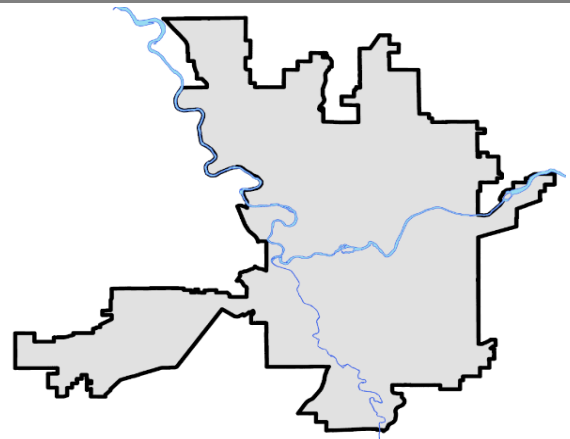
Period Ending: Saturday, April 27, 2024

NIBRS Categories (Part 1 Selected)		7 Day Comparison			28 Day Comparison			YTD Comparison		
		Current	Prior	Percent	Current	Prior	Percent	Current	Prior	Percent
<b>Violent</b>	Criminal Homicide	0	0		1	1	0.00%	4	9	-55.56%
	Rape	7	7	0.00%	22	13	69.23%	60	81	-25.93%
	Robbery - Commercial	2	2	0.00%	8	10	-20.00%	37	28	32.14%
	Robbery - Person	8	3	166.67%	18	17	5.88%	74	68	8.82%
	Aggravated Assault - Non DV	6	7	-14.29%	32	45	-28.89%	163	177	-7.91%
	Aggravated Assault - DV	7	4	75.00%	27	27	0.00%	118	118	0.00%
<b>Violent Total:</b>		30	23	30.43%	108	113	-4.42%	456	481	-5.20%
<b>Property</b>	Burglary - Residential	9	11	-18.18%	42	45	-6.67%	205	287	-28.57%
	Burglary Garage	11	8	37.50%	25	18	38.89%	102	149	-31.54%
	Burglary Commercial	7	12	-41.67%	33	41	-19.51%	155	197	-21.32%
	Larceny	151	146	3.42%	585	659	-11.23%	2632	2944	-10.60%
	Vehicle Theft	31	26	19.23%	99	104	-4.81%	397	479	-17.12%
	Arson	3	4	-25.00%	10	11	-9.09%	37	36	2.78%
<b>Property Total:</b>		212	207	2.42%	794	878	-9.57%	3528	4092	-13.78%
<b>Preliminary Part 1 Crime Totals:</b>		242	230	5.22%	902	991	-8.98%	3984	4573	-12.88%
<b>Current 7 Day Period:</b>		4/21/2024 - 4/27/2024			<b>Prior 7 Day Period:</b>		4/14/2024 - 4/20/2024			
<b>Current 28 Day Period:</b>		3/31/2024 - 4/27/2024			<b>Prior 28 Day Period:</b>		3/3/2024 - 3/30/2024			
<b>Current YTD Day Period:</b>		1/1/2024 - 4/27/2024			<b>Prior YTD Period:</b>		1/1/2023 - 4/27/2023			

Prepared by SPD Crime Analysis Office - Monday, April 29, 2024

**NOTE:** SPD moved from UCR to the NIBRS reporting standard on 10/4/16 following the transition to a new RMS System. [Numbers on CompStat reports prior to this date should not be used as a comparison to those on this report.](#) Additional info on these reporting standards can be found on the FBI website: <https://ucr.fbi.gov/nibrs-overview>

This chart represents Preliminary counts of selected crime categories from Police Case Reports. Full statistical analysis to determine the confidence level of this data has not been performed. The % change columns on the preliminary counts differ from the percentage change on the NIBRS crime report, sometimes significantly. The CompStat report is designed for operational use and includes only selected NIBRS categories and coding less complex than full NIBRS rules. Official statistics for these and other NIBRS categories can be found on WASPC & FBI websites once available.



# SPOKANE POLICE DEPARTMENT

## Northwest Precinct

## ADAM Sector

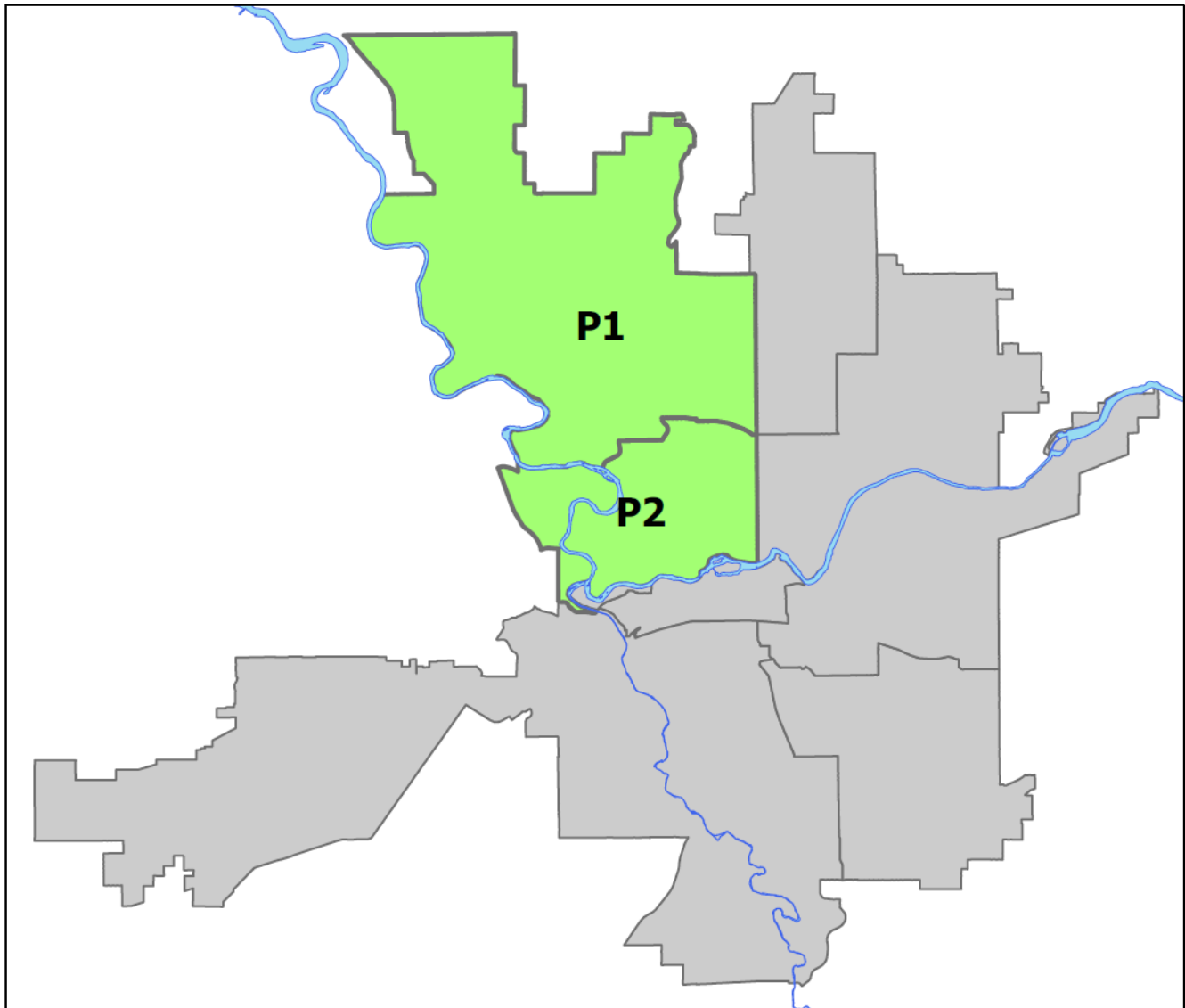


### PSA Commander

Captain Tom Hendren

Northwest District (P1)

Central District (P2)



POLICE SUMMARY - Ending: Saturday, April 27, 2024

## NORTHWEST PRECINCT (P1, P2) ADAM SECTOR



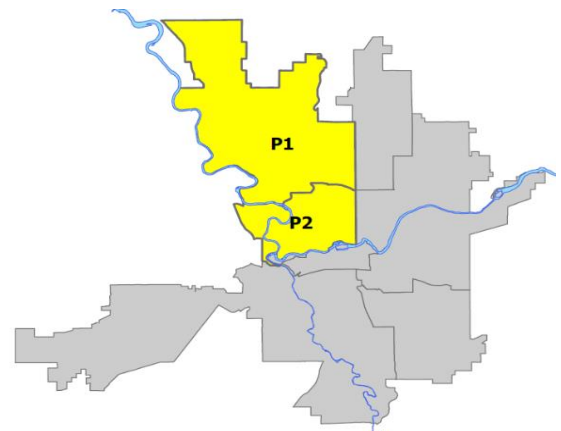
### Preliminary IBR Counts

NIBRS Categories (Part 1 Selected)		7 Day Comparison			28 Day Comparison			YTD Comparison		
		Current	Prior	Percent	Current	Prior	Percent	Current	Prior	Percent
Violent	Criminal Homicide	0	0		0	0		1	2	-50.00%
	Rape	0	4	-100.00%	6	1	500.00%	18	16	12.50%
	Robbery - Commercial	1	0		1	2	-50.00%	7	3	133.33%
	Robbery - Person	3	0		5	2	150.00%	12	8	50.00%
	Aggravated Assault - Non DV	1	2	-50.00%	6	10	-40.00%	27	34	-20.59%
	Aggravated Assault - DV	3	1	200.00%	7	10	-30.00%	40	33	21.21%
Violent Total:		8	7	14.29%	25	25	0.00%	105	96	9.38%
Property	Burglary - Residential	3	4	-25.00%	12	16	-25.00%	66	100	-34.00%
	Burglary Garage	4	4	0.00%	9	7	28.57%	26	45	-42.22%
	Burglary Commercial	0	4	-100.00%	7	11	-36.36%	35	48	-27.08%
	Larceny	41	41	0.00%	155	193	-19.69%	734	591	24.20%
	Vehicle Theft	8	4	100.00%	20	32	-37.50%	104	126	-17.46%
	Arson	0	1	-100.00%	2	3	-33.33%	12	9	33.33%
Property Total:		56	58	-3.45%	205	262	-21.76%	977	919	6.31%
Preliminary Part 1 Crime Totals:		64	65	-1.54%	230	287	-19.86%	1082	1015	6.60%
Current 7 Day Period:		4/21/2024 - 4/27/2024			Prior 7 Day Period:		4/14/2024 - 4/20/2024			
Current 28 Day Period:		3/31/2024 - 4/27/2024			Prior 28 Day Period:		3/3/2024 - 3/30/2024			
Current YTD Day Period:		1/1/2024 - 4/27/2024			Prior YTD Period:		1/1/2023 - 4/27/2023			

Prepared by SPD Crime Analysis Office - Monday, April 29, 2024

**NOTE:** SPD moved from UCR to the NIBRS reporting standard on 10/4/16 following the transition to a new RMS System. [Numbers on CompStat reports prior to this date should not be used as a comparison to those on this report.](#) Additional info on these reporting standards can be found on the FBI website: <https://ucr.fbi.gov/nibrs-overview>

This chart represents Preliminary counts of selected crime categories from Police Case Reports. Full statistical analysis to determine the confidence level of this data has not been performed. The % change columns on the preliminary counts differ from the percentage change on the NIBRS crime report, sometimes significantly. The CompStat report is designed for operational use and includes only selected NIBRS categories and coding less complex than full NIBRS rules. Official statistics for these and other NIBRS categories can be found on WASPC & FBI websites once available.



Note: On 1/8/23 boundary changes were implemented dividing the North Precinct into two (NW and NE). The Northwest Precinct ADAM Sector consists of P1 and P2; Consequently this page did not exist on printed CompStat reports prior to 1/8/23

POLICE SUMMARY - Ending: Saturday, April 27, 2024

## NW - Northwest District (P1)



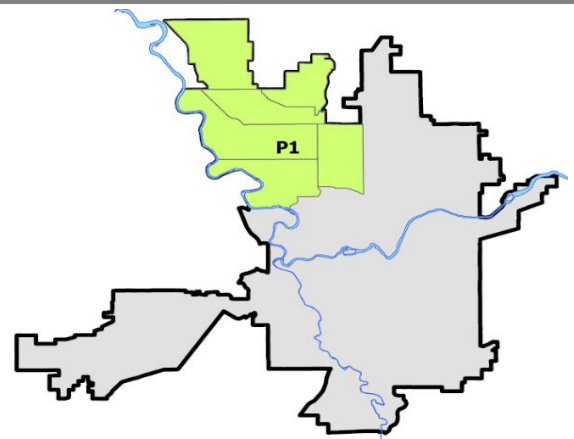
### Preliminary IBR Counts

NIBRS Categories (Part 1 Selected)		7 Day Comparison			28 Day Comparison			YTD Comparison		
		Current	Prior	Percent	Current	Prior	Percent	Current	Prior	Percent
<b>Violent</b>	Criminal Homicide	0	0		0	0		1	0	
	Rape	0	2	-100.00%	3	1	200.00%	13	7	85.71%
	Robbery - Commercial	0	0		0	0		2	0	
	Robbery - Person	1	0		3	1	200.00%	4	3	33.33%
	Aggravated Assault - Non DV	0	1	-100.00%	2	3	-33.33%	11	18	-38.89%
	Aggravated Assault - DV	2	0		4	4	0.00%	19	17	11.76%
<b>Violent Total:</b>		3	3	0.00%	12	9	33.33%	50	45	11.11%
<b>Property</b>	Burglary - Residential	1	3	-66.67%	5	4	25.00%	29	52	-44.23%
	Burglary Garage	3	3	0.00%	7	3	133.33%	17	26	-34.62%
	Burglary Commercial	0	2	-100.00%	4	4	0.00%	16	15	6.67%
	Larceny	23	17	35.29%	71	93	-23.66%	332	291	14.09%
	Vehicle Theft	7	1	600.00%	10	18	-44.44%	40	45	-11.11%
	Arson	0	0		0	0		1	3	-66.67%
<b>Property Total:</b>		34	26	30.77%	97	122	-20.49%	435	432	0.69%
<b>Preliminary Part 1 Crime Totals:</b>		37	29	27.59%	109	131	-16.79%	485	477	1.68%
<b>Current 7 Day Period:</b>		4/21/2024 - 4/27/2024			<b>Prior 7 Day Period:</b>		4/14/2024 - 4/20/2024			
<b>Current 28 Day Period:</b>		3/31/2024 - 4/27/2024			<b>Prior 28 Day Period:</b>		3/3/2024 - 3/30/2024			
<b>Current YTD Day Period:</b>		1/1/2024 - 4/27/2024			<b>Prior YTD Period:</b>		1/1/2023 - 4/27/2023			

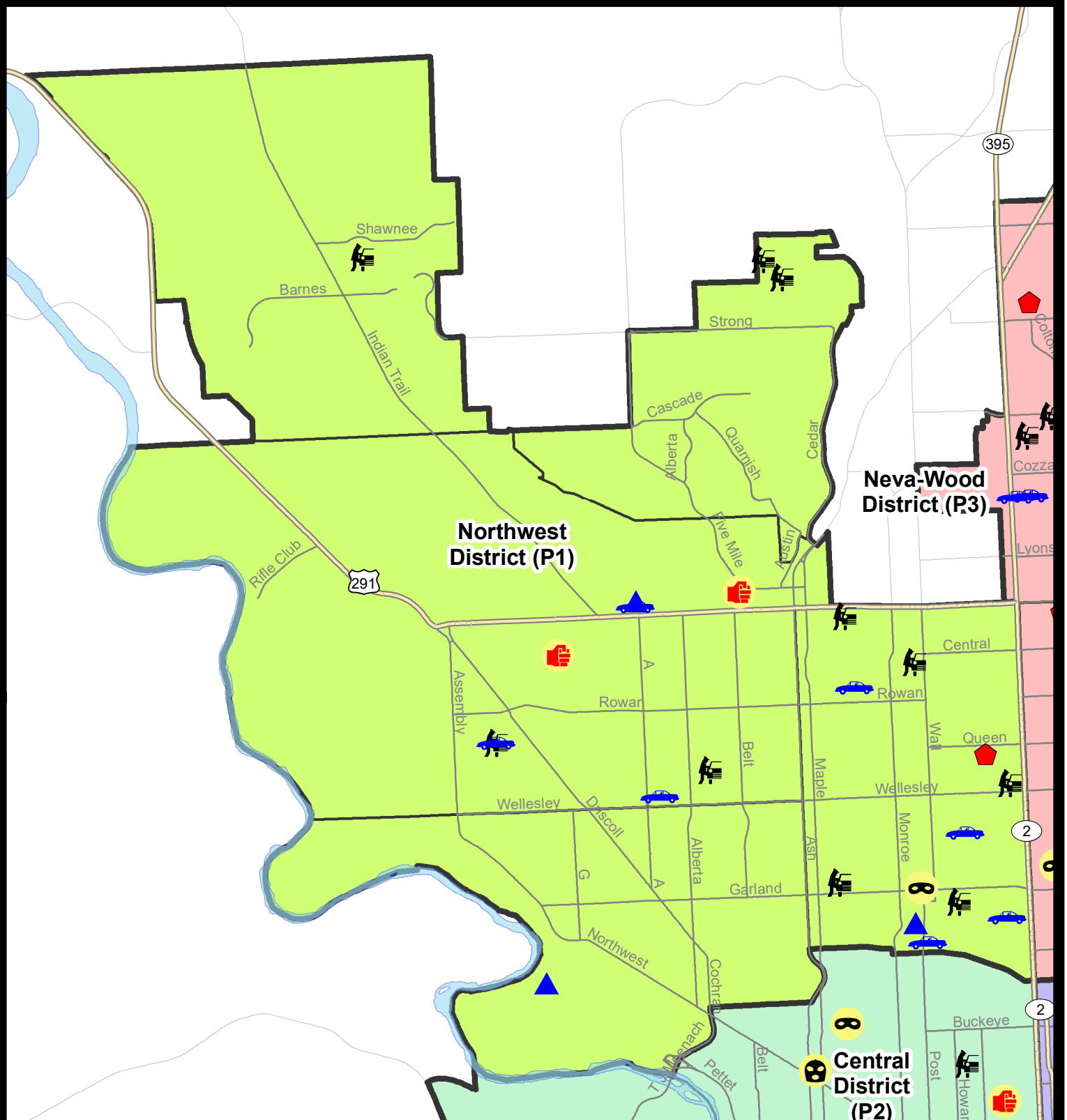
Prepared by SPD Crime Analysis Office - Monday, April 29, 2024

**NOTE:** SPD moved from UCR to the NIBRS reporting standard on 10/4/16 following the transition to a new RMS System. [Numbers on CompStat reports prior to this date should not be used as a comparison to those on this report.](#) Additional info on these reporting standards can be found on the FBI website: <https://ucr.fbi.gov/nibrs-overview>

This chart represents Preliminary counts of selected crime categories from Police Case Reports. Full statistical analysis to determine the confidence level of this data has not been performed. The % change columns on the preliminary counts differ from the percentage change on the NIBRS crime report, sometimes significantly. The CompStat report is designed for operational use and includes only selected NIBRS categories and coding less complex than full NIBRS rules. Official statistics for these and other NIBRS categories can be found on WASPC & FBI websites once available.



Note: On 1/8/23 a boundary change to P1 added a portion of the prior area to P2 (SPA2EG); Consequently activity in P1 will appear a bit lower if compared to printed CompStat reports prior to 1/8/23



**City of Spokane**  
**Northwest District (P1)**  
**Selected Crime Codes**  
**2024-04-21 to 2024-04-27**  
 Prepared By:  
 Crime Analysis Unit  
 Spokane Police Department

**Legend**  
**NIBRS Events**

Criminal Homicide	Robbery Person	Burglary Commercial
Rape	Aggravated Assault	Vehicle Prowling
Robbery Commercial	Burglary Residential	Vehicle Theft
	Burglary Garage	Arson

*Cases Represent LERMS Crime Codes  
 Points may indicate multiple events  
 Note: Veh Prowl is only Larceny displayed*

*For Additional Information on Incidents pertaining to an Area, Trend, or Pattern Contact Information Analysis*

0 0.25 0.5 1 Miles

**THIS IS NOT A LEGAL DOCUMENT:**  
 The information shown on this map is compiled from various sources and is subject to constant revision. Information shown on this map should not be used to determine the location of facilities in relationship to property lines, section lines, streets, etc.

Sunday - Saturday

NW - Northwest District (P1)

4/21/2024 TO 4/27/2024



<u>A/C</u>	<u>Offense Statute</u>	<u>Address</u>	<u>Reported Date</u>	<u>Dist</u>
<b><u>SPA1AD</u></b>				
C	BURGLARY 2D GARAGE	3200 N COLUMBIA CIR	4/23/2024	P1
C	MAIL THEFT	4200 N OAK ST	4/21/2024	P1
C	THEFT 2D FROM BUILDING	2500 W WELLESLEY AVE	4/22/2024	P1
C	THEFT 2D FROM BUILDING	2300 W WELLESLEY AVE	4/24/2024	P1
C	THEFT 3D ALL OTHER	3000 W EUCLID AVE	4/22/2024	P1
C	THEFT 3D VEHICLE PARTS AND ACCESSORIES	2300 W WELLESLEY AVE	4/23/2024	P1
<b><u>SPA1BS</u></b>				
C	ASSAULT 2D	2100 W HOUSTON AVE	4/23/2024	P1
C	BURGLARY 2D GARAGE	6400 N A ST	4/25/2024	P1
C	THEFT 3D FROM BUILDING	2100 W HOUSTON AVE	4/23/2024	P1
C	THEFT OF MOTOR VEHICLE	2900 W ROSEWOOD AVE	4/24/2024	P1
<b><u>SPA1FM</u></b>				
C	THEFT 2D FROM MOTOR VEHICLE	1700 W RAIN LN	4/26/2024	P1
C	THEFT 3D FROM MOTOR VEHICLE	9100 N OAK ST	4/26/2024	P1
<b><u>SPA1IT</u></b>				
C	THEFT 1D ALL OTHER	5200 W LOWELL AVE	4/23/2024	P1
C	THEFT 3D ALL OTHER	4800 W NAVAHO AVE	4/25/2024	P1
A	THEFT 3D FROM MOTOR VEHICLE	5000 W LAMAR AVE	4/22/2024	P1
C	THEFT 3D SHOPLIFTING	9000 N INDIAN TRAIL RD	4/22/2024	P1
<b><u>SPA1NH</u></b>				
C	BURGLARY 2D GARAGE	800 W GORDON AVE	4/26/2024	P1
C	RESIDENTIAL BURGLARY	5000 N CALISPEL ST	4/21/2024	P1
C	ROBBERY 1D PERSON	800 W GARLAND AVE	4/26/2024	P1
C	THEFT 1D FROM MOTOR VEHICLE	1300 W DECATUR AVE	4/22/2024	P1
C	THEFT 2D FROM BUILDING	4200 N WALNUT ST	4/22/2024	P1
C	THEFT 2D FROM MOTOR VEHICLE	3900 N CEDAR ST	4/22/2024	P2
C	THEFT 2D FROM MOTOR VEHICLE	3900 N CEDAR ST	4/22/2024	P1
C	THEFT 2D FROM MOTOR VEHICLE	3900 N CEDAR ST	4/22/2024	P1
C	THEFT 2D FROM MOTOR VEHICLE	4700 N DIVISION ST	4/25/2024	P1
C	THEFT 3D ALL OTHER	1200 W NEBRASKA AVE	4/22/2024	P4
C	THEFT 3D FROM MOTOR VEHICLE	5800 N POST ST	4/25/2024	P1
A	THEFT 3D FROM MOTOR VEHICLE	500 W PROVIDENCE AVE	4/26/2024	P1
C	THEFT OF MOTOR VEHICLE	1200 W NEBRASKA AVE	4/22/2024	P4
A	THEFT OF MOTOR VEHICLE	3600 N NORMANDIE ST	4/23/2024	P1
A	THEFT OF MOTOR VEHICLE	4300 N WASHINGTON ST	4/23/2024	P1
C	THEFT OF MOTOR VEHICLE	700 W GORDON AVE	4/27/2024	P1

For protection of victim privacy, the entire address on sexual assault crimes has been redacted.

A/C	Offense Statute	Address	Reported Date	Dist
<b>SPA1NW</b>				
C	HARASSMENT FELONY WEAPON INVOLVED	5900 N FOTHERINGHAM ST	4/22/2024	P1
C	THEFT 3D FROM MOTOR VEHICLE	2400 W OLYMPIC AVE	4/24/2024	P1
A	THEFT 3D FROM MOTOR VEHICLE	4000 W EVERETT AVE	4/27/2024	P1
A	THEFT OF MOTOR VEHICLE	2800 W BROAD AVE	4/23/2024	P1
A	THEFT OF MOTOR VEHICLE	4000 W EVERETT AVE	4/27/2024	P1

POLICE SUMMARY - Ending: Saturday, April 27, 2024

## NW - North Central District (P2)



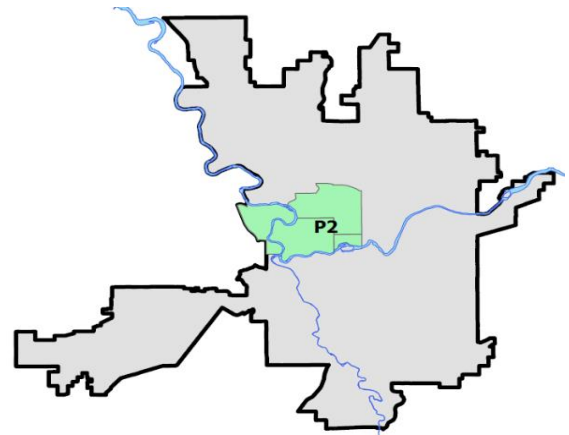
### Preliminary IBR Counts

NIBRS Categories (Part 1 Selected)		7 Day Comparison			28 Day Comparison			YTD Comparison		
		Current	Prior	Percent	Current	Prior	Percent	Current	Prior	Percent
<b>Violent</b>	Criminal Homicide	0	0		0	0		0	2	-100.00%
	Rape	0	2	-100.00%	3	0		5	9	-44.44%
	Robbery - Commercial	1	0		1	2	-50.00%	5	3	66.67%
	Robbery - Person	2	0		2	1	100.00%	8	5	60.00%
	Aggravated Assault - Non DV	1	1	0.00%	4	7	-42.86%	16	16	0.00%
	Aggravated Assault - DV	1	1	0.00%	3	6	-50.00%	21	16	31.25%
<b>Violent Total:</b>		5	4	25.00%	13	16	-18.75%	55	51	7.84%
<b>Property</b>	Burglary - Residential	2	1	100.00%	7	12	-41.67%	37	48	-22.92%
	Burglary Garage	1	1	0.00%	2	4	-50.00%	9	19	-52.63%
	Burglary Commercial	0	2	-100.00%	3	7	-57.14%	19	33	-42.42%
	Larceny	18	24	-25.00%	84	100	-16.00%	402	300	34.00%
	Vehicle Theft	1	3	-66.67%	10	14	-28.57%	64	81	-20.99%
	Arson	0	1	-100.00%	2	3	-33.33%	11	6	83.33%
<b>Property Total:</b>		22	32	-31.25%	108	140	-22.86%	542	487	11.29%
<b>Preliminary Part 1 Crime Totals:</b>		27	36	-25.00%	121	156	-22.44%	597	538	10.97%
<b>Current 7 Day Period:</b>		4/21/2024 - 4/27/2024			<b>Prior 7 Day Period:</b>		4/14/2024 - 4/20/2024			
<b>Current 28 Day Period:</b>		3/31/2024 - 4/27/2024			<b>Prior 28 Day Period:</b>		3/3/2024 - 3/30/2024			
<b>Current YTD Day Period:</b>		1/1/2024 - 4/27/2024			<b>Prior YTD Period:</b>		1/1/2023 - 4/27/2023			

Prepared by SPD Crime Analysis Office - Monday, April 29, 2024

**NOTE:** SPD moved from UCR to the NIBRS reporting standard on 10/4/16 following the transition to a new RMS System. [Numbers on CompStat reports prior to this date should not be used as a comparison to those on this report.](#) Additional info on these reporting standards can be found on the FBI website: <https://ucr.fbi.gov/nibrs-overview>

This chart represents Preliminary counts of selected crime categories from Police Case Reports. Full statistical analysis to determine the confidence level of this data has not been performed. The % change columns on the preliminary counts differ from the percentage change on the NIBRS crime report, sometimes significantly. The CompStat report is designed for operational use and includes only selected NIBRS categories and coding less complex than full NIBRS rules. Official statistics for these and other NIBRS categories can be found on WASPC & FBI websites once available.



Note: On 1/8/23 a boundary change to P2 added a portion of the P1 area into P2 (SPA2EG); Consequently activity in P2 will appear a bit higher if compared to printed CompStat reports prior to 1/8/23



Sunday - Saturday

NW - Central District (P2)

4/21/2024 TO 4/27/2024



<u>A/C</u>	<u>Offense Statute</u>	<u>Address</u>	<u>Reported Date</u>	<u>Dist</u>
<b><u>SPA2EG</u></b>				
C	ASSAULT 4D WEAPON	200 W KNOX AVE	4/26/2024	P1
C	RESIDENTIAL BURGLARY	800 W AUGUSTA AVE	4/22/2024	P1
C	ROBBERY 1D PERSON	W GRACE AVE / N CEDAR ST	4/25/2024	P1
C	ROBBERY 2D COMMERCIAL	1600 W NORTHWEST BLVD	4/27/2024	P1
C	THEFT 2D ALL OTHER	1200 W FAIRVIEW AVE	4/27/2024	P1
C	THEFT 2D FROM BUILDING	1000 W DALTON AVE	4/25/2024	P2
C	THEFT 2D FROM MOTOR VEHICLE	1500 N LINCOLN ST	4/22/2024	P2
C	THEFT 2D VEHICLE PARTS AND ACCESSORIES	200 W NORA AVE	4/26/2024	P2
C	THEFT 3D ALL OTHER	1800 W NORTHWEST BLVD	4/23/2024	P2
C	THEFT 3D FROM BUILDING	2200 N MONROE ST	4/24/2024	P1
C	THEFT 3D FROM BUILDING	2000 W MANSFIELD AVE	4/25/2024	P2
C	THEFT 3D FROM MOTOR VEHICLE	2400 N STEVENS ST	4/23/2024	
C	THEFT 3D SHOPLIFTING	1700 W NORTHWEST BLVD	4/25/2024	P1
C	THEFT 3D VEHICLE PARTS AND ACCESSORIES	600 W CLEVELAND AVE	4/25/2024	
<b><u>SPA2RS</u></b>				
C	ROBBERY 2D PERSON	N HOWARD ST / W MALLON AVE	4/26/2024	P1
<b><u>SPA2WC</u></b>				
C	ASSAULT 2D	1500 W SHARP AVE	4/27/2024	P2
C	BURGLARY 2D GARAGE	2500 W BRIDGE AVE	4/27/2024	P1
C	MAIL THEFT	2200 W GARDNER AVE	4/26/2024	P2
C	RESIDENTIAL BURGLARY	1300 W BOONE AVE	4/21/2024	P1
C	THEFT 2D ALL OTHER	1300 W SUMMIT PKWY	4/24/2024	P1
C	THEFT 2D FROM BUILDING	1500 W AUGUSTA AVE	4/26/2024	P2
C	THEFT 2D FROM MOTOR VEHICLE	1400 W HIGHLINE LN	4/23/2024	P2
C	THEFT 3D FROM MOTOR VEHICLE	1400 W BOONE AVE	4/26/2024	P2
C	THEFT 3D VEHICLE PARTS AND ACCESSORIES	1500 W SHARP AVE	4/24/2024	P2
C	THEFT OF MOTOR VEHICLE	1100 N A ST	4/22/2024	P1
<b><u>SPA2WH</u></b>				
A	THEFT 2D ALL OTHER	W ELLIOTT DR / N HOLY NAMES CT	4/27/2024	P2
C	THEFT 3D ALL OTHER	1700 N RIVER VISTA ST	4/25/2024	

# SPOKANE POLICE DEPARTMENT

## Northeast Precinct

## BAKER Sector

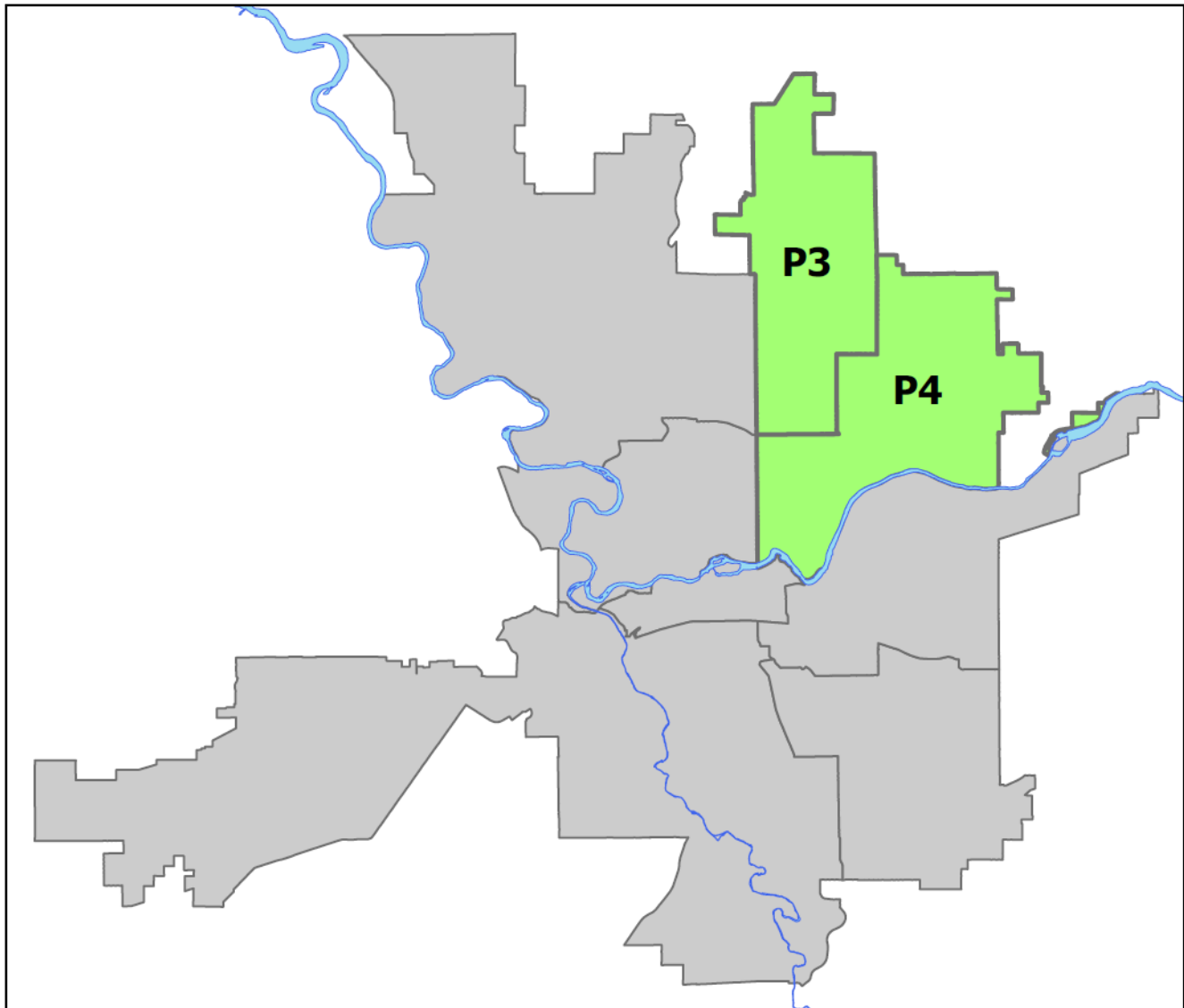


### PSA Commander

Captain Shawn Kendall

NevaWood District (P3)

Northeast District (P4)



POLICE SUMMARY - Ending: Saturday, April 27, 2024

## NORTHEAST PRECINCT (P3, P4) BAKER SECTOR



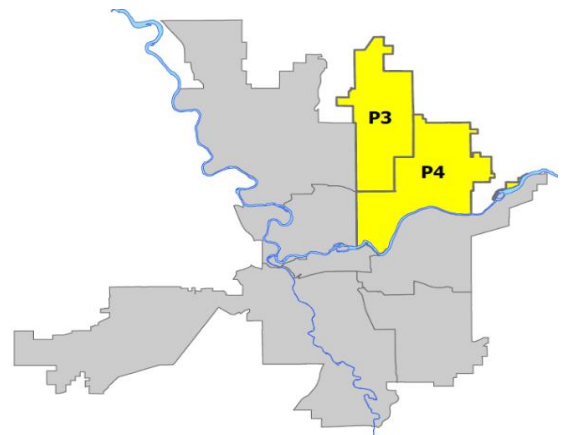
### Preliminary IBR Counts

NIBRS Categories (Part 1 Selected)		7 Day Comparison			28 Day Comparison			YTD Comparison		
		Current	Prior	Percent	Current	Prior	Percent	Current	Prior	Percent
<b>Violent</b>	Criminal Homicide	0	0		0	1	-100.00%	2	3	-33.33%
	Rape	4	0		7	3	133.33%	15	25	-40.00%
	Robbery - Commercial	0	1	-100.00%	4	3	33.33%	16	15	6.67%
	Robbery - Person	2	2	0.00%	5	7	-28.57%	23	21	9.52%
	Aggravated Assault - Non DV	0	3	-100.00%	9	15	-40.00%	59	46	28.26%
	Aggravated Assault - DV	1	1	0.00%	6	10	-40.00%	32	47	-31.91%
<b>Violent Total:</b>		7	7	0.00%	31	39	-20.51%	147	157	-6.37%
<b>Property</b>	Burglary - Residential	3	3	0.00%	14	9	55.56%	65	119	-45.38%
	Burglary Garage	4	2	100.00%	9	7	28.57%	42	46	-8.70%
	Burglary Commercial	3	4	-25.00%	11	17	-35.29%	66	72	-8.33%
	Larceny	58	49	18.37%	209	243	-13.99%	989	1197	-17.38%
	Vehicle Theft	11	8	37.50%	38	39	-2.56%	154	190	-18.95%
	Arson	1	1	0.00%	3	4	-25.00%	10	11	-9.09%
<b>Property Total:</b>		80	67	19.40%	284	319	-10.97%	1326	1635	-18.90%
<b>Preliminary Part 1 Crime Totals:</b>		87	74	17.57%	315	358	-12.01%	1473	1792	-17.80%
<b>Current 7 Day Period:</b>		4/21/2024 - 4/27/2024			<b>Prior 7 Day Period:</b>		4/14/2024 - 4/20/2024			
<b>Current 28 Day Period:</b>		3/31/2024 - 4/27/2024			<b>Prior 28 Day Period:</b>		3/3/2024 - 3/30/2024			
<b>Current YTD Day Period:</b>		1/1/2024 - 4/27/2024			<b>Prior YTD Period:</b>		1/1/2023 - 4/27/2023			

Prepared by SPD Crime Analysis Office - Monday, April 29, 2024

**NOTE:** SPD moved from UCR to the NIBRS reporting standard on 10/4/16 following the transition to a new RMS System. [Numbers on CompStat reports prior to this date should not be used as a comparison to those on this report.](#) Additional info on these reporting standards can be found on the FBI website: <https://ucr.fbi.gov/nibrs-overview>

This chart represents Preliminary counts of selected crime categories from Police Case Reports. Full statistical analysis to determine the confidence level of this data has not been performed. The % change columns on the preliminary counts differ from the percentage change on the NIBRS crime report, sometimes significantly. The CompStat report is designed for operational use and includes only selected NIBRS categories and coding less complex than full NIBRS rules. Official statistics for these and other NIBRS categories can be found on WASPC & FBI websites once available.



Note: On 1/8/23 boundary changes were implemented dividing the North Precinct into two (NW and NE). The Northeast Precinct BAKER Sector consists of P3 and P4; Consequently this page did not exist on printed reports prior to 1/8/23

POLICE SUMMARY - Ending: Saturday, April 27, 2024



## NE - Neva-Wood District (P3)

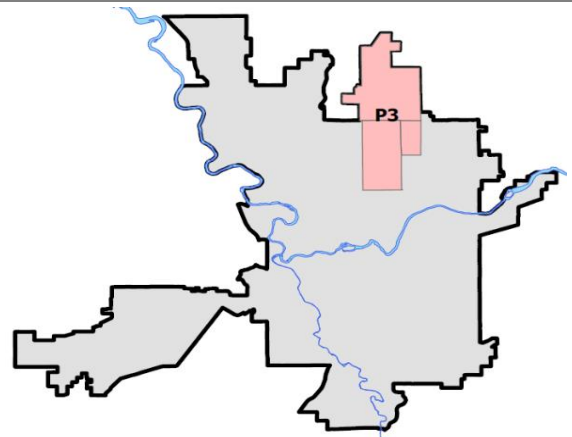
### Preliminary IBR Counts

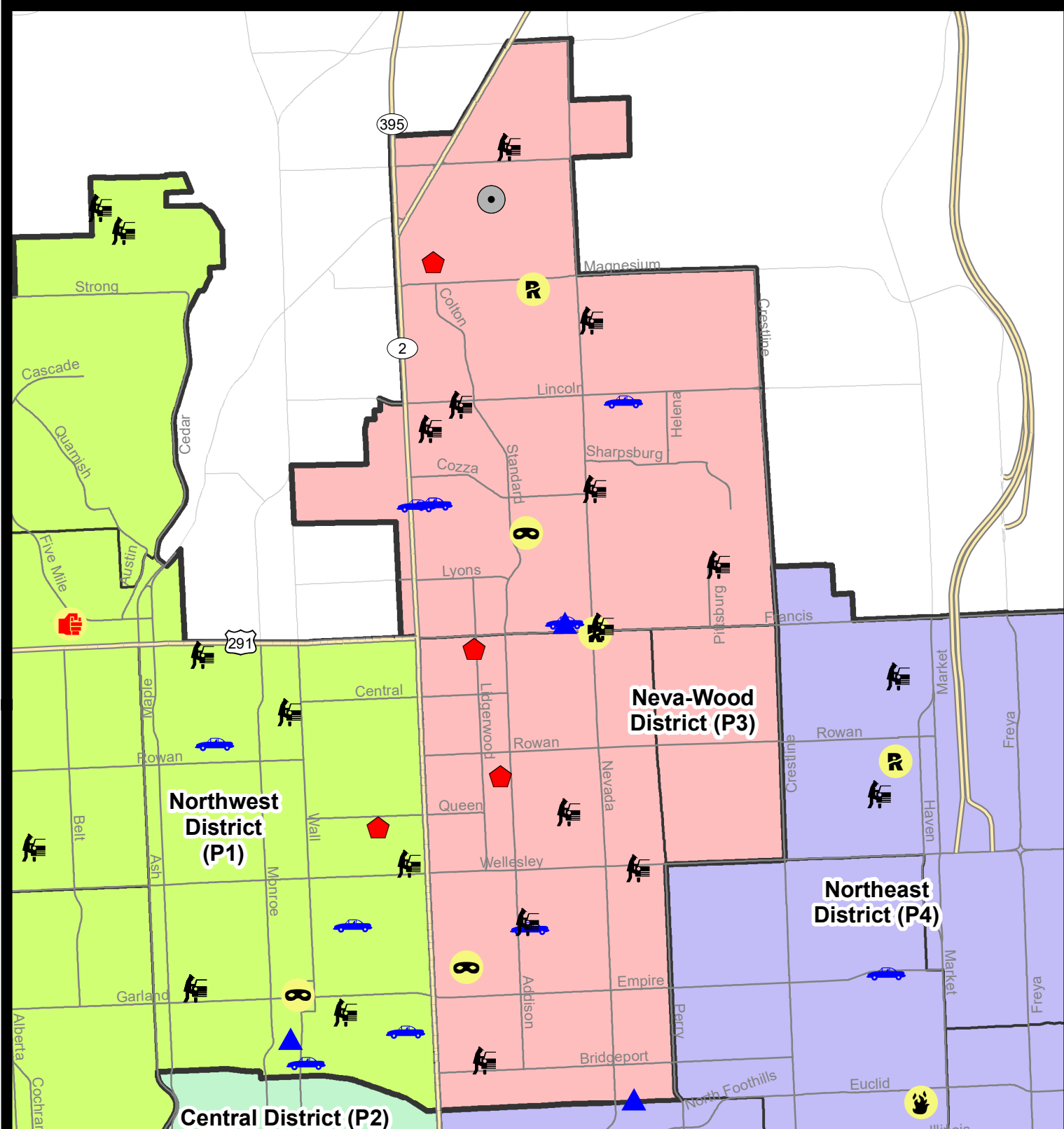
NIBRS Categories (Part 1 Selected)		7 Day Comparison			28 Day Comparison			YTD Comparison		
		Current	Prior	Percent	Current	Prior	Percent	Current	Prior	Percent
<b>Violent</b>	Criminal Homicide	0	0		0	0		0	1	-100.00%
	Rape	2	0		3	2	50.00%	8	13	-38.46%
	Robbery - Commercial	0	0		2	2	0.00%	6	10	-40.00%
	Robbery - Person	2	0		3	4	-25.00%	12	11	9.09%
	Aggravated Assault - Non DV	0	1	-100.00%	3	6	-50.00%	27	22	22.73%
	Aggravated Assault - DV	0	0		2	6	-66.67%	18	29	-37.93%
<b>Violent Total:</b>		4	1	300.00%	13	20	-35.00%	71	86	-17.44%
<b>Property</b>	Burglary - Residential	3	2	50.00%	8	5	60.00%	34	67	-49.25%
	Burglary Garage	4	2	100.00%	9	5	80.00%	27	30	-10.00%
	Burglary Commercial	2	2	0.00%	5	8	-37.50%	34	52	-34.62%
	Larceny	34	31	9.68%	124	155	-20.00%	612	860	-28.84%
	Vehicle Theft	6	5	20.00%	23	17	35.29%	74	105	-29.52%
	Arson	0	0		1	0		1	9	-88.89%
<b>Property Total:</b>		49	42	16.67%	170	190	-10.53%	782	1123	-30.37%
<b>Preliminary Part 1 Crime Totals:</b>		53	43	23.26%	183	210	-12.86%	853	1209	-29.45%
<b>Current 7 Day Period:</b>		4/21/2024 - 4/27/2024			<b>Prior 7 Day Period:</b>		4/14/2024 - 4/20/2024			
<b>Current 28 Day Period:</b>		3/31/2024 - 4/27/2024			<b>Prior 28 Day Period:</b>		3/3/2024 - 3/30/2024			
<b>Current YTD Day Period:</b>		1/1/2024 - 4/27/2024			<b>Prior YTD Period:</b>		1/1/2023 - 4/27/2023			

Prepared by SPD Crime Analysis Office - Monday, April 29, 2024

**NOTE:** SPD moved from UCR to the NIBRS reporting standard on 10/4/16 following the transition to a new RMS System. [Numbers on CompStat reports prior to this date should not be used as a comparison to those on this report.](#) Additional info on these reporting standards can be found on the FBI website: <https://ucr.fbi.gov/nibrs-overview>

This chart represents Preliminary counts of selected crime categories from Police Case Reports. Full statistical analysis to determine the confidence level of this data has not been performed. The % change columns on the preliminary counts differ from the percentage change on the NIBRS crime report, sometimes significantly. The CompStat report is designed for operational use and includes only selected NIBRS categories and coding less complex than full NIBRS rules. Official statistics for these and other NIBRS categories can be found on WASPC & FBI websites once available.





**City of Spokane**  
**Neva-Wood District (P3)**  
**Selected Crime Codes**  
**2024-04-21 to 2024-04-27**  
 Prepared By:  
 Crime Analysis Unit  
 Spokane Police Department

**Legend**

**NIBRS Events**



Criminal Homicide



Rape



Robbery Commercial



Robbery Person



Aggravated Assault



Burglary Residential



Burglary Garage



Burglary Commercial



Vehicle Prowling



Vehicle Theft



Arson



Cases Represent LERMS Crime Codes  
 Points may indicate multiple events  
 Note: Veh Prowl is only Larceny displayed

For Additional Information on  
 Incidents pertaining to an  
 Area, Trend, or Pattern  
 Contact Information Analysis

0 0.2 0.4 0.8 Miles



**THIS IS NOT A LEGAL DOCUMENT:**  
 The information shown on this map is compiled  
 from various sources and is subject to constant  
 revision. Information shown on this map should  
 not be used to determine the location of facilities  
 in relationship to property lines, section lines,  
 streets, etc.

Sunday - Saturday

NE - Neva-Wood District (P3)

4/21/2024 TO 4/27/2024



<u>A/C</u>	<u>Offense Statute</u>	<u>Address</u>	<u>Reported Date</u>	<u>Dist</u>
<b>SPB3NL</b>				
C	BURGLARY 2D GARAGE	1100 E EUCLID AVE	4/22/2024	
C	MAIL THEFT	400 E EMPIRE AVE	4/27/2024	P3
C	RAPE 2D		4/22/2024	Oth
C	RESIDENTIAL BURGLARY	400 E SANSON AVE	4/23/2024	P3
C	RESIDENTIAL BURGLARY	6200 N LIDGERWOOD ST	4/27/2024	P4
C	RETAIL THEFT WITH SPECIAL CIRCUMSTANCES 3D	4700 N DIVISION ST	4/24/2024	P4
C	RETAIL THEFT WITH SPECIAL CIRCUMSTANCES 3D	5800 N DIVISION ST	4/27/2024	P4
C	ROBBERY 2D PERSON	100 E WALTON AVE	4/22/2024	P4
C	THEFT 2D ALL OTHER	5500 N DIVISION ST	4/26/2024	P3
C	THEFT 2D FROM MOTOR VEHICLE	700 E QUEEN AVE	4/25/2024	P3
C	THEFT 3D ALL OTHER	700 E JOSEPH AVE	4/22/2024	P3
C	THEFT 3D FROM BUILDING	900 E EMPIRE AVE	4/23/2024	P4
A	THEFT 3D FROM MOTOR VEHICLE	500 E LONGFELLOW AVE	4/23/2024	P3
C	THEFT 3D FROM MOTOR VEHICLE	1200 E WELLESLEY AVE	4/25/2024	P3
C	THEFT 3D FROM MOTOR VEHICLE	200 E COURTLAND AVE	4/24/2024	
C	THEFT 3D SHOPLIFTING	4700 N DIVISION ST	4/26/2024	P4
C	THEFT 3D SHOPLIFTING	4700 N DIVISION ST	4/23/2024	
C	THEFT OF MOTOR VEHICLE	500 E RICH AVE	4/23/2024	P4
<b>SPB3SH</b>				
C	BURGLARY 1D GARAGE	6900 N DAKOTA ST	4/27/2024	P4
C	BURGLARY 2D COMMERCIAL	9200 N COLTON ST	4/21/2024	P4
C	BURGLARY 2D FENCED AREA	6300 N CINCINNATI ST	4/24/2024	P4
C	BURGLARY 2D GARAGE	6300 N CINCINNATI ST	4/22/2024	P4
C	BURGLARY 2D GARAGE	600 E MAGNESIUM RD	4/25/2024	P4
C	MAIL THEFT	300 E SHILOH HILLS DR	4/22/2024	P3
C	RAPE 2D		4/25/2024	P4
A	RESIDENTIAL BURGLARY	8800 N COLTON ST	4/21/2024	P4
C	RETAIL THEFT WITH SPECIAL CIRCUMSTANCES 2D	9500 N NEWPORT HWY	4/25/2024	P3
C	ROBBERY 1D PERSON	6900 N DAKOTA ST	4/27/2024	P4
C	SHOPLIFTING BURGLARY	9200 N COLTON ST	4/22/2024	P3
C	THEFT 2D ALL OTHER	800 E MAGNESIUM RD	4/26/2024	P4
C	THEFT 2D FROM MOTOR VEHICLE	600 E HOLLAND AVE	4/21/2024	P3
C	THEFT 2D FROM MOTOR VEHICLE	1000 E COZZA DR	4/22/2024	P3
C	THEFT 2D FROM MOTOR VEHICLE	1700 E LYONS AVE	4/27/2024	
C	THEFT 3D ALL OTHER	9200 N NEVADA ST	4/27/2024	
C	THEFT 3D FROM BUILDING	6600 N DIVISION ST	4/21/2024	P3
C	THEFT 3D FROM BUILDING	0 E COZZA DR	4/25/2024	P3
C	THEFT 3D FROM BUILDING	600 E HOLLAND AVE	4/23/2024	

For protection of victim privacy, the entire address on sexual assault crimes has been redacted.

<b>A/C</b>	<b>Offense Statute</b>	<b>Address</b>	<b>Reported Date</b>	<b>Dist</b>
A	THEFT 3D FROM MOTOR VEHICLE	7700 N DIVISION ST	4/21/2024	P3
C	THEFT 3D FROM MOTOR VEHICLE	200 E LINCOLN RD	4/22/2024	P3
C	THEFT 3D FROM MOTOR VEHICLE	1000 E FRANCIS AVE	4/27/2024	P4
C	THEFT 3D FROM MOTOR VEHICLE	8400 N NEVADA ST	4/23/2024	
C	THEFT 3D SHOPLIFTING	9300 N DIVISION ST	4/23/2024	P4
C	THEFT 3D SHOPLIFTING	6500 N NEVADA ST	4/24/2024	P3
C	THEFT 3D SHOPLIFTING	9200 N COLTON ST	4/25/2024	P1
C	THEFT 3D SHOPLIFTING	7700 N DIVISION ST	4/26/2024	P3
C	THEFT 3D SHOPLIFTING	9600 N NEWPORT HWY	4/23/2024	
C	THEFT 3D SHOPLIFTING	10100 N NEWPORT HWY	4/24/2024	
C	THEFT 3D VEHICLE PARTS AND ACCESSORIES	0 E WEILE AVE	4/22/2024	P3
C	THEFT OF MOTOR VEHICLE	6300 N CINCINNATI ST	4/22/2024	P4
A	THEFT OF MOTOR VEHICLE	0 E WEILE AVE	4/22/2024	P3
C	THEFT OF MOTOR VEHICLE	7800 N MORTON ST	4/25/2024	P4
C	THEFT OF MOTOR VEHICLE	7200 N DIVISION ST	4/25/2024	P4
C	THEFT OF MOTOR VEHICLE	0 E WEILE AVE	4/26/2024	P4

POLICE SUMMARY - Ending: Saturday, April 27, 2024



## NE - Northeast District (P4)

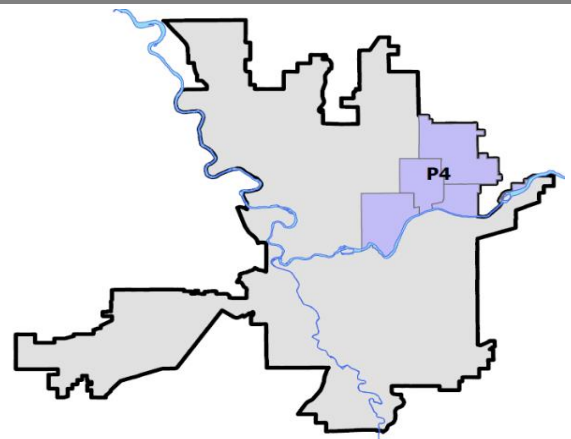
### Preliminary IBR Counts

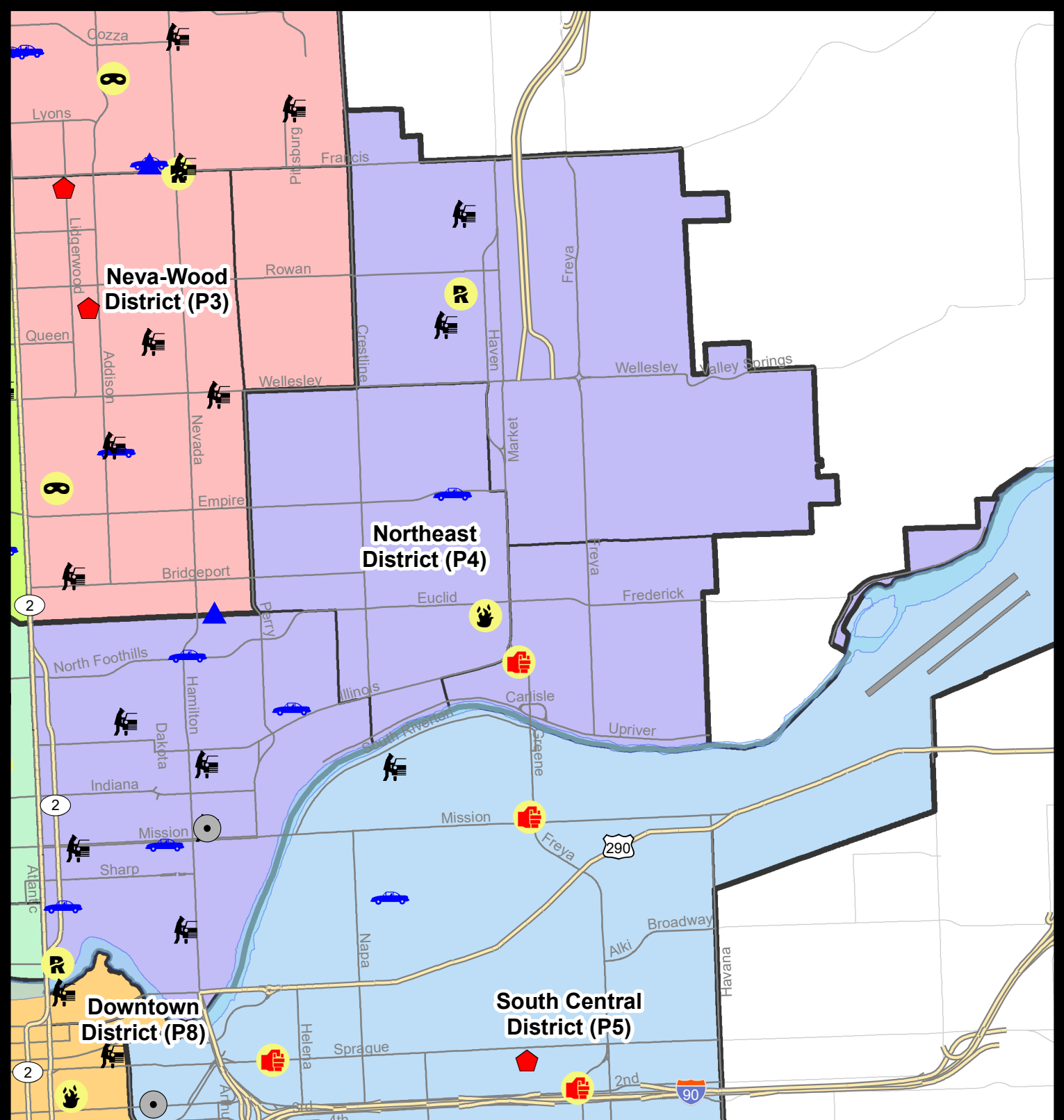
NIBRS Categories (Part 1 Selected)		7 Day Comparison			28 Day Comparison			YTD Comparison		
		Current	Prior	Percent	Current	Prior	Percent	Current	Prior	Percent
<b>Violent</b>	Criminal Homicide	0	0		0	1	-100.00%	2	2	0.00%
	Rape	2	0		4	1	300.00%	7	12	-41.67%
	Robbery - Commercial	0	1	-100.00%	2	1	100.00%	10	5	100.00%
	Robbery - Person	0	2	-100.00%	2	3	-33.33%	11	10	10.00%
	Aggravated Assault - Non DV	0	2	-100.00%	6	9	-33.33%	32	24	33.33%
	Aggravated Assault - DV	1	1	0.00%	4	4	0.00%	14	18	-22.22%
<b>Violent Total:</b>		3	6	-50.00%	18	19	-5.26%	76	71	7.04%
<b>Property</b>	Burglary - Residential	0	1	-100.00%	6	4	50.00%	31	52	-40.38%
	Burglary Garage	0	0		0	2	-100.00%	15	16	-6.25%
	Burglary Commercial	1	2	-50.00%	6	9	-33.33%	32	20	60.00%
	Larceny	24	18	33.33%	85	88	-3.41%	377	337	11.87%
	Vehicle Theft	5	3	66.67%	15	22	-31.82%	80	85	-5.88%
	Arson	1	1	0.00%	2	4	-50.00%	9	2	350.00%
<b>Property Total:</b>		31	25	24.00%	114	129	-11.63%	544	512	6.25%
<b>Preliminary Part 1 Crime Totals:</b>		34	31	9.68%	132	148	-10.81%	620	583	6.35%
<b>Current 7 Day Period:</b>		4/21/2024 - 4/27/2024			<b>Prior 7 Day Period:</b>		4/14/2024 - 4/20/2024			
<b>Current 28 Day Period:</b>		3/31/2024 - 4/27/2024			<b>Prior 28 Day Period:</b>		3/3/2024 - 3/30/2024			
<b>Current YTD Day Period:</b>		1/1/2024 - 4/27/2024			<b>Prior YTD Period:</b>		1/1/2023 - 4/27/2023			

Prepared by SPD Crime Analysis Office - Monday, April 29, 2024

**NOTE:** SPD moved from UCR to the NIBRS reporting standard on 10/4/16 following the transition to a new RMS System. [Numbers on CompStat reports prior to this date should not be used as a comparison to those on this report.](#) Additional info on these reporting standards can be found on the FBI website: <https://ucr.fbi.gov/nibrs-overview>

This chart represents Preliminary counts of selected crime categories from Police Case Reports. Full statistical analysis to determine the confidence level of this data has not been performed. The % change columns on the preliminary counts differ from the percentage change on the NIBRS crime report, sometimes significantly. The CompStat report is designed for operational use and includes only selected NIBRS categories and coding less complex than full NIBRS rules. Official statistics for these and other NIBRS categories can be found on WASPC & FBI websites once available.





## City of Spokane

### Northeast District (P4)

### Selected Crime Codes

2024-04-21 to 2024-04-27

Prepared By:  
Crime Analysis Unit  
Spokane Police Department

#### Legend

##### NIBRS Events



Criminal Homicide



Rape



Robbery Commercial



Robbery Person



Aggravated Assault



Burglary Residential



Burglary Garage



Burglary Commercial



Vehicle Prowling



Vehicle Theft



Arson



Cases Represent LERMS Crime Codes  
Points may indicate multiple events  
Note: Veh Prowl is only Larceny displayed

For Additional Information on  
Incidents pertaining to an  
Area, Trend, or Pattern  
Contact Information Analysis

0 0.2 0.4 0.8 Miles



THIS IS NOT A LEGAL DOCUMENT.  
The information shown on this map is compiled  
from various sources and is subject to constant  
revision. Information shown on this map should  
not be used to determine the location of facilities  
in relationship to property lines, section lines,  
streets, etc.

Sunday - Saturday

NE - Northeast District (P4)

4/21/2024 TO 4/27/2024



<u>A/C</u>	<u>Offense Statute</u>	<u>Address</u>	<u>Reported Date</u>	<u>Dist</u>
<b><u>SPB4BE</u></b>				
C	ARSON 2D	2900 E FAIRVIEW AVE	4/25/2024	P4
C	MAIL THEFT	3900 N CRESTLINE ST	4/26/2024	P4
C	THEFT 2D ALL OTHER	1800 E HERROY AVE	4/23/2024	P4
C	THEFT 2D ALL OTHER	3900 N STONE ST	4/26/2024	P4
C	THEFT 3D ALL OTHER	1400 E BRIDGEPORT AVE	4/23/2024	P4
C	THEFT 3D ALL OTHER	1500 E BRIDGEPORT AVE	4/26/2024	
C	THEFT 3D FROM BUILDING	4100 N COOK ST	4/27/2024	P4
C	THEFT 3D FROM BUILDING	3300 N HELENA ST	4/24/2024	
C	THEFT 3D SHOPLIFTING	3900 N MARKET ST	4/22/2024	P4
C	THEFT 3D SHOPLIFTING	3900 N MARKET ST	4/23/2024	
C	THEFT 3D VEHICLE PARTS AND ACCESSORIES	2600 N LEE ST	4/26/2024	P4
C	THEFT OF MOTOR VEHICLE	2700 E GARLAND AVE	4/26/2024	P4
<b><u>SPB4HI</u></b>				
C	RAPE 3D		4/26/2024	P4
C	THEFT 3D FROM MOTOR VEHICLE	2700 E QUEEN AVE	4/26/2024	P4
C	THEFT 3D FROM MOTOR VEHICLE	5900 N REGAL ST	4/27/2024	
C	THEFT 3D VEHICLE PARTS AND ACCESSORIES	4600 N MARKET ST	4/22/2024	P4
<b><u>SPB4LO</u></b>				
C	BURGLARY 2D COMMERCIAL	900 E MISSION AVE	4/21/2024	P4
C	RAPE 1D		4/26/2024	P4
C	THEFT 2D FROM BUILDING	700 N CINCINNATI ST	4/22/2024	P4
C	THEFT 2D FROM MOTOR VEHICLE	500 E CARLISLE AVE	4/23/2024	P4
C	THEFT 3D ALL OTHER	500 E CARLISLE AVE	4/25/2024	P4
C	THEFT 3D ALL OTHER	1200 E BALDWIN AVE	4/26/2024	P4
C	THEFT 3D FROM MOTOR VEHICLE	900 E ERMINA AVE	4/23/2024	P4
C	THEFT 3D FROM MOTOR VEHICLE	900 E MISSION AVE	4/25/2024	P4
C	THEFT 3D FROM MOTOR VEHICLE	200 E MISSION AVE	4/25/2024	P4
C	THEFT 3D FROM MOTOR VEHICLE	900 N CINCINNATI ST	4/25/2024	P4
C	THEFT 3D SHOPLIFTING	2000 N HAMILTON ST	4/23/2024	P4
C	THEFT 3D SHOPLIFTING	900 E MISSION AVE	4/25/2024	
C	THEFT 3D VEHICLE PARTS AND ACCESSORIES	1100 E NORA AVE	4/24/2024	P4
C	THEFT OF MOTOR VEHICLE	700 E MISSION AVE	4/22/2024	P4
C	THEFT OF MOTOR VEHICLE	900 E NORTH FOOTHILLS DR	4/25/2024	P4
C	THEFT OF MOTOR VEHICLE	1100 N RUBY ST	4/25/2024	P4
C	THEFT OF MOTOR VEHICLE	2400 N MADELIA ST	4/27/2024	P4
<b><u>SPB4MI</u></b>				
C	ASSAULT 2D	3100 E MARIETTA AVE	4/21/2024	P4

For protection of victim privacy, the entire address on sexual assault crimes has been redacted.

# SPOKANE POLICE DEPARTMENT



## South Precinct CHARLIE Sector

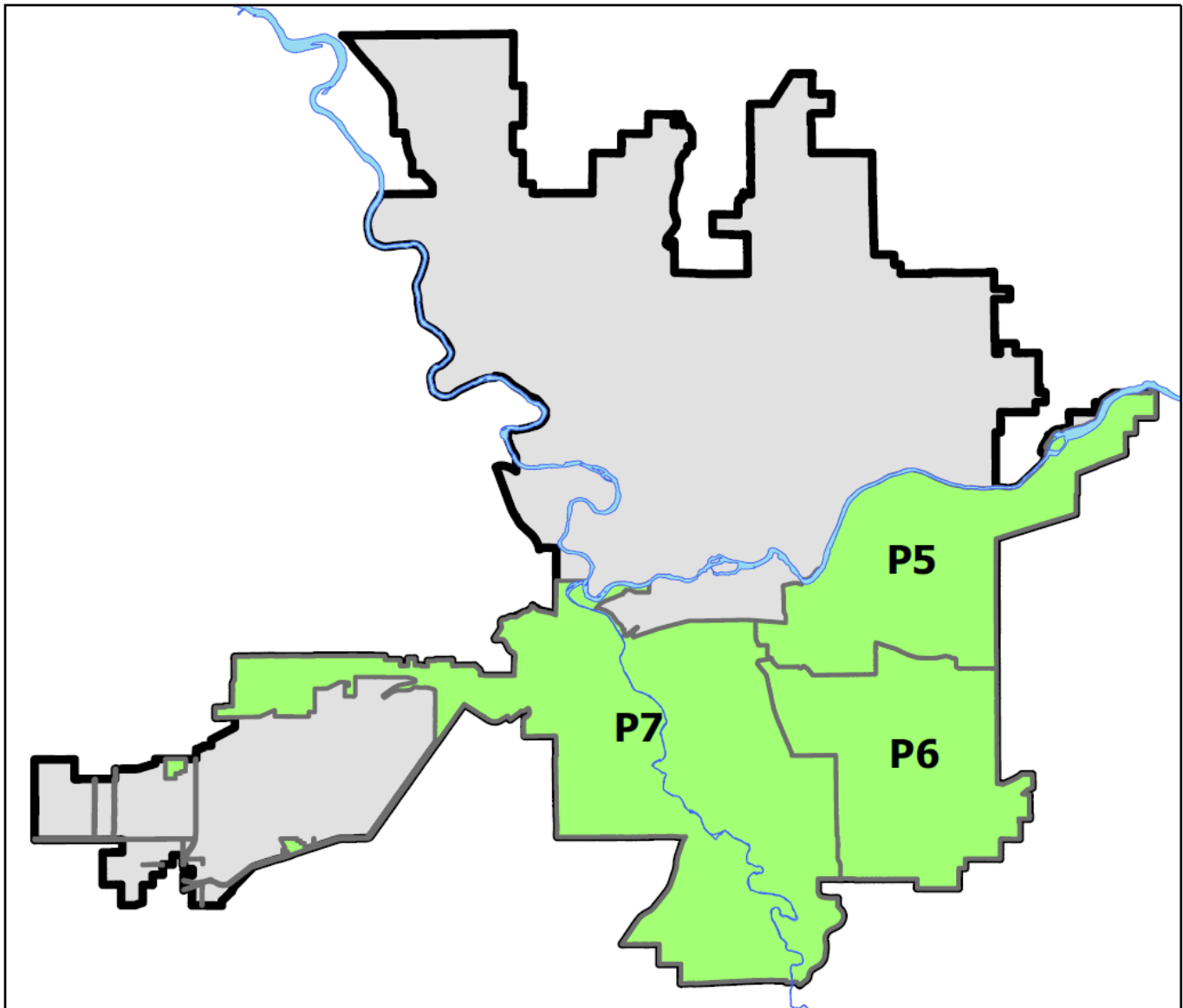
### PSA Commander

Captain Matt Cowles

South Central District (P5)

Southeast District (P6)

Southwest District (P7)



POLICE SUMMARY - Ending: Saturday, April 27, 2024

## ***SOUTH PRECINCT (P5, P6, P7) CHARLIE SECTOR***



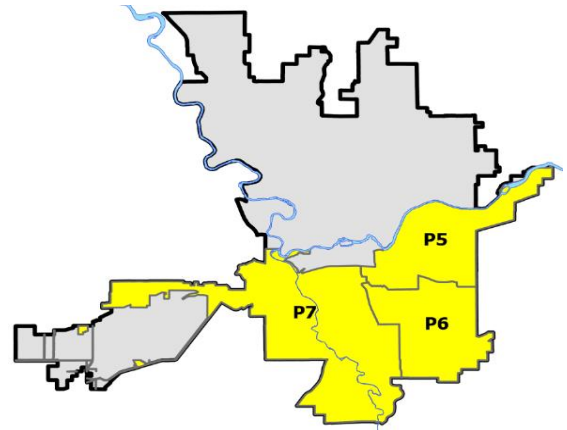
### Preliminary IBR Counts

NIBRS Categories (Part 1 Selected)		7 Day Comparison			28 Day Comparison			YTD Comparison		
		Current	Prior	Percent	Current	Prior	Percent	Current	Prior	Percent
<b>Violent</b>	Criminal Homicide	0	0		1	0		1	4	-75.00%
	Rape	1	0		4	5	-20.00%	17	24	-29.17%
	Robbery - Commercial	1	1	0.00%	2	5	-60.00%	10	6	66.67%
	Robbery - Person	2	0		2	3	-33.33%	9	11	-18.18%
	Aggravated Assault - Non DV	4	1	300.00%	10	10	0.00%	34	49	-30.61%
	Aggravated Assault - DV	3	1	200.00%	8	5	60.00%	32	27	18.52%
<b>Violent Total:</b>		11	3	266.67%	27	28	-3.57%	103	121	-14.88%
<b>Property</b>	Burglary - Residential	3	3	0.00%	14	18	-22.22%	61	54	12.96%
	Burglary Garage	3	2	50.00%	7	4	75.00%	34	48	-29.17%
	Burglary Commercial	4	2	100.00%	9	8	12.50%	29	42	-30.95%
	Larceny	32	28	14.29%	121	123	-1.63%	539	739	-27.06%
	Vehicle Theft	6	12	-50.00%	28	19	47.37%	87	119	-26.89%
	Arson	1	1	0.00%	2	3	-33.33%	9	4	125.00%
<b>Property Total:</b>		49	48	2.08%	181	175	3.43%	759	1006	-24.55%
<b>Preliminary Part 1 Crime Totals:</b>		60	51	17.65%	208	203	2.46%	862	1127	-23.51%
<b>Current 7 Day Period:</b>		4/21/2024 - 4/27/2024			<b>Prior 7 Day Period:</b>		4/14/2024 - 4/20/2024			
<b>Current 28 Day Period:</b>		3/31/2024 - 4/27/2024			<b>Prior 28 Day Period:</b>		3/3/2024 - 3/30/2024			
<b>Current YTD Day Period:</b>		1/1/2024 - 4/27/2024			<b>Prior YTD Period:</b>		1/1/2023 - 4/27/2023			

Prepared by SPD Crime Analysis Office - Monday, April 29, 2024

**NOTE:** SPD moved from UCR to the NIBRS reporting standard on 10/4/16 following the transition to a new RMS System. [Numbers on CompStat reports prior to this date should not be used as a comparison to those on this report.](#) Additional info on these reporting standards can be found on the FBI website: <https://ucr.fbi.gov/nibrs-overview>

This chart represents Preliminary counts of selected crime categories from Police Case Reports. Full statistical analysis to determine the confidence level of this data has not been performed. The % change columns on the preliminary counts differ from the percentage change on the NIBRS crime report, sometimes significantly. The CompStat report is designed for operational use and includes only selected NIBRS categories and coding less complex than full NIBRS rules. Official statistics for these and other NIBRS categories can be found on WASPC & FBI websites once available.



Note: On 1/8/23 boundary changes incorporated portions of P7 into the Downtown Precinct (SPD8BA and SPD8PV); Consequently activity in P7 will appear lower if compared to printed CompStat reports prior to 1/8/23

POLICE SUMMARY - Ending: Saturday, April 27, 2024



## SE - South Central District (P5)

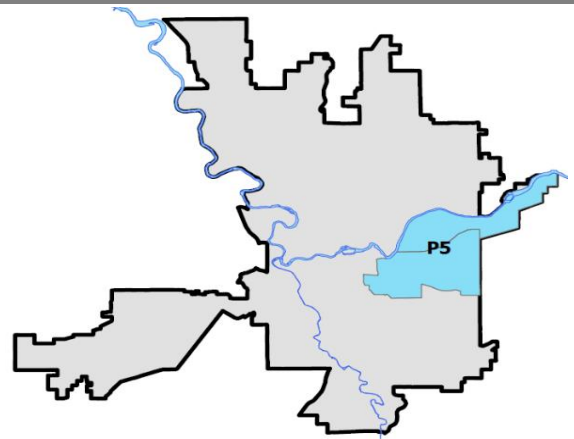
### Preliminary IBR Counts

NIBRS Categories (Part 1 Selected)		7 Day Comparison			28 Day Comparison			YTD Comparison		
		Current	Prior	Percent	Current	Prior	Percent	Current	Prior	Percent
<b>Violent</b>	Criminal Homicide	0	0		0	0		0	1	-100.00%
	Rape	0	0		1	3	-66.67%	8	12	-33.33%
	Robbery - Commercial	0	0		0	1	-100.00%	2	1	100.00%
	Robbery - Person	0	0		0	0		2	8	-75.00%
	Aggravated Assault - Non DV	1	1	0.00%	3	8	-62.50%	19	24	-20.83%
	Aggravated Assault - DV	2	0		3	1	200.00%	12	14	-14.29%
<b>Violent Total:</b>		3	1	200.00%	7	13	-46.15%	43	60	-28.33%
<b>Property</b>	Burglary - Residential	1	0		2	6	-66.67%	21	20	5.00%
	Burglary Garage	2	0		2	1	100.00%	14	18	-22.22%
	Burglary Commercial	1	0		2	4	-50.00%	12	29	-58.62%
	Larceny	12	10	20.00%	47	43	9.30%	208	269	-22.68%
	Vehicle Theft	2	2	0.00%	8	5	60.00%	30	50	-40.00%
	Arson	0	0		0	2	-100.00%	6	3	100.00%
<b>Property Total:</b>		18	12	50.00%	61	61	0.00%	291	389	-25.19%
<b>Preliminary Part 1 Crime Totals:</b>		21	13	61.54%	68	74	-8.11%	334	449	-25.61%
<b>Current 7 Day Period:</b>		4/21/2024 - 4/27/2024			<b>Prior 7 Day Period:</b>		4/14/2024 - 4/20/2024			
<b>Current 28 Day Period:</b>		3/31/2024 - 4/27/2024			<b>Prior 28 Day Period:</b>		3/3/2024 - 3/30/2024			
<b>Current YTD Day Period:</b>		1/1/2024 - 4/27/2024			<b>Prior YTD Period:</b>		1/1/2023 - 4/27/2023			

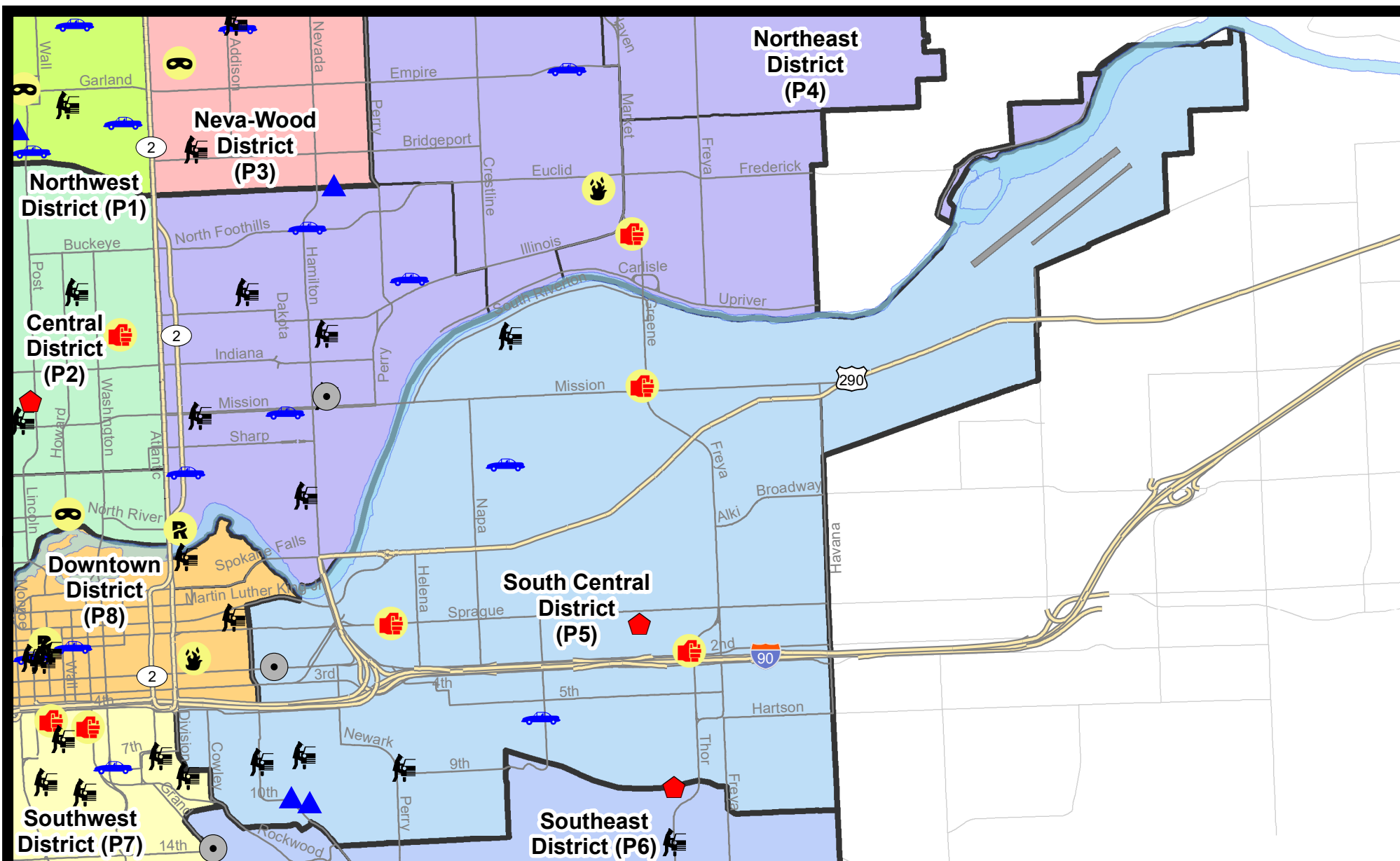
Prepared by SPD Crime Analysis Office - Monday, April 29, 2024

**NOTE:** SPD moved from UCR to the NIBRS reporting standard on 10/4/16 following the transition to a new RMS System. [Numbers on CompStat reports prior to this date should not be used as a comparison to those on this report.](#) Additional info on these reporting standards can be found on the FBI website: <https://ucr.fbi.gov/nibrs-overview>

This chart represents Preliminary counts of selected crime categories from Police Case Reports. Full statistical analysis to determine the confidence level of this data has not been performed. The % change columns on the preliminary counts differ from the percentage change on the NIBRS crime report, sometimes significantly. The CompStat report is designed for operational use and includes only selected NIBRS categories and coding less complex than full NIBRS rules. Official statistics for these and other NIBRS categories can be found on WASPC & FBI websites once available.



**Note:** On 2/10/21 a portion of the Police Block SPC5EC became part of the Downtown Precinct (SPD8EC); Consequently activity in P5 will appear lower if compared to printed CompStat reports prior to 2/10/21



**City of Spokane**  
**South Central District (P5)**  
**Selected**  
**Crime Types**  
**2024-04-21 to 2024-04-27**

Prepared By:  
**Crime Analysis Unit**  
**Spokane Police Department**

**Legend**

**NIBRS Events**



Criminal Homicide



Rape



Robbery Commercial



Robbery Person



Aggravated Assault



Burglary Residential



Burglary Garage



Burglary Commercial



Vehicle Prowling



Vehicle Theft



Arson

Cases Represent LERMS Crime Codes

Points may indicate multiple events

Note: Veh Prowl is only Larceny category displayed



For Additional Information on Incidents  
 pertaining to an Area, Trend, or Pattern  
 Contact Information Analysis

0 0.2 0.4 0.6 0.8 1 Miles



**THIS IS NOT A LEGAL DOCUMENT:**  
 The information shown on this map is compiled  
 from various sources and is subject to constant  
 revision. Information shown on this map should  
 not be used to determine the location of facilities  
 in relationship to property lines, section lines,  
 streets, etc.

Sunday - Saturday

SE - South Central District (P5)

4/21/2024 TO 4/27/2024



<u>A/C</u>	<u>Offense Statute</u>	<u>Address</u>	<u>Reported Date</u>	<u>Dist</u>
<b><u>SPC5EC</u></b>				
C	ASSAULT 2D	200 S THOR ST	4/25/2024	P6
C	ASSAULT 3D WEAPON OR NEGLIGENT INJURY	E SPRAGUE AVE / N PERRY ST	4/23/2024	P6
C	BURGLARY 2D COMMERCIAL	600 E 2ND AVE	4/23/2024	P8
C	BURGLARY 2D GARAGE	700 E 10TH AVE	4/27/2024	P7
C	BURGLARY 2D GARAGE	800 E 10TH AVE	4/27/2024	P6
C	MAIL THEFT	2700 E 5TH AVE	4/24/2024	P5
A	RESIDENTIAL BURGLARY	0 S FISKE ST	4/27/2024	P6
C	THEFT 2D ALL OTHER	700 S SHERMAN ST	4/25/2024	
C	THEFT 3D ALL OTHER	1200 E TRENT AVE	4/24/2024	P5
C	THEFT 3D FROM MOTOR VEHICLE	800 S SHERMAN ST	4/24/2024	P5
C	THEFT 3D FROM MOTOR VEHICLE	700 S SCOTT ST	4/24/2024	P5
C	THEFT 3D SHOPLIFTING	300 S THOR ST	4/22/2024	P8
C	THEFT 3D SHOPLIFTING	700 E 2ND AVE	4/23/2024	
C	THEFT OF A FIREARM FROM MOTOR VEHICLE	800 S PERRY ST	4/21/2024	P5
C	THEFT OF MOTOR VEHICLE	2300 E 6TH AVE	4/23/2024	P6
<b><u>SPC5GP</u></b>				
C	HARASSMENT FELONY WEAPON INVOLVED	3100 E MISSION AVE	4/26/2024	P6
C	THEFT 2D FROM BUILDING	1900 E MISSION AVE	4/24/2024	P5
C	THEFT 2D FROM MOTOR VEHICLE	2300 E MARSHALL AVE	4/25/2024	P5
C	THEFT 3D ALL OTHER	3000 E INDIANA AVE	4/25/2024	P5
C	THEFT 3D ALL OTHER	3100 E MISSION AVE	4/26/2024	P6
C	THEFT OF MOTOR VEHICLE	2200 E DESMET AVE	4/23/2024	P6

POLICE SUMMARY - Ending: Saturday, April 27, 2024



## SE - Southeast District (P6)

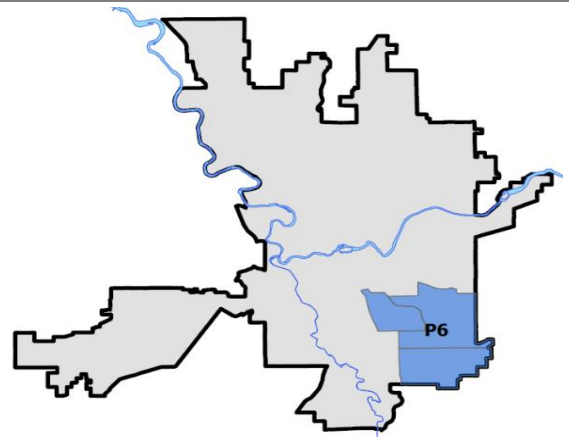
### Preliminary IBR Counts

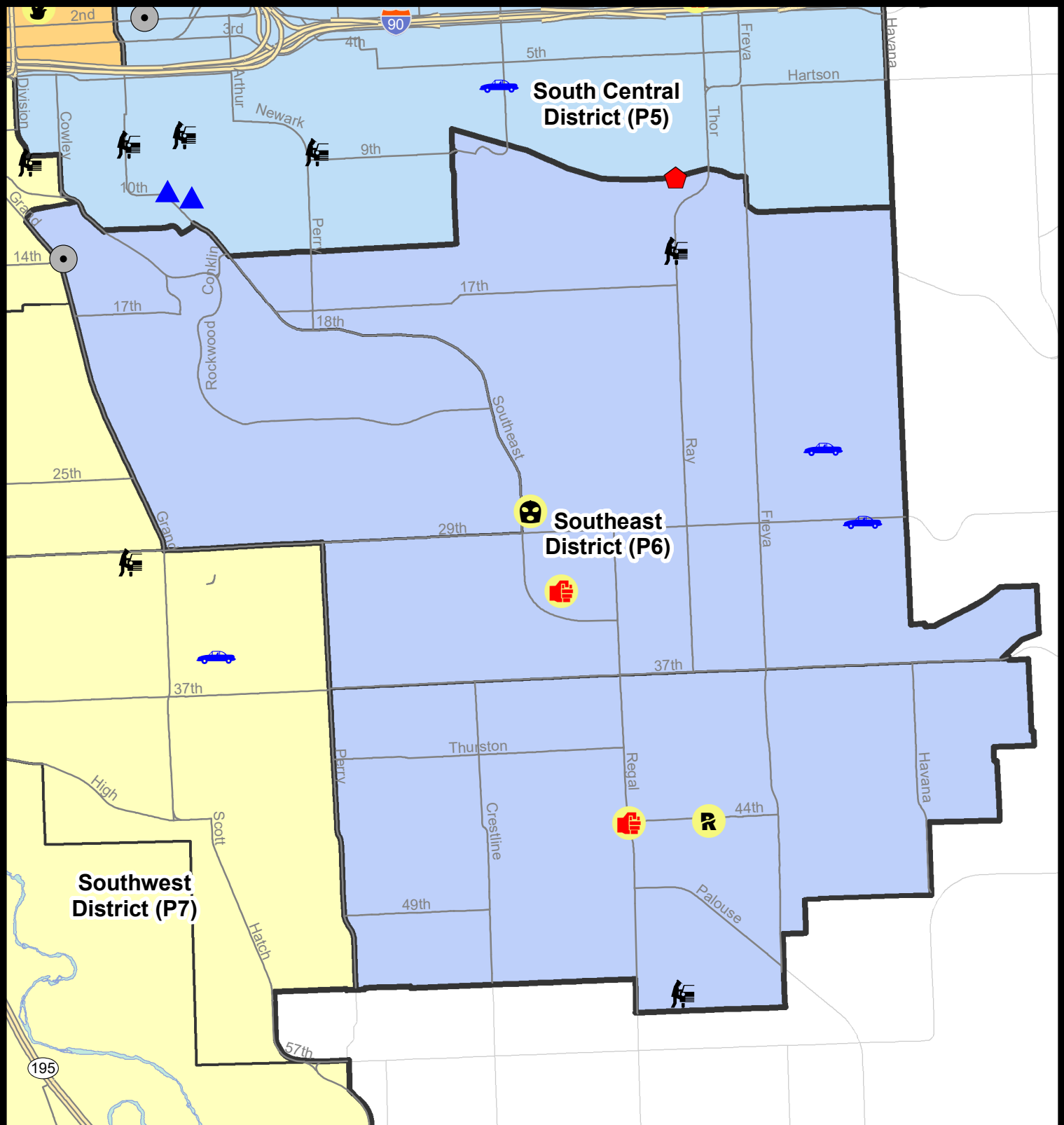
NIBRS Categories (Part 1 Selected)		7 Day Comparison			28 Day Comparison			YTD Comparison		
		Current	Prior	Percent	Current	Prior	Percent	Current	Prior	Percent
<b>Violent</b>	Criminal Homicide	0	0		0	0		0	1	-100.00%
	Rape	1	0		2	0		3	3	0.00%
	Robbery - Commercial	1	1	0.00%	2	3	-33.33%	7	1	600.00%
	Robbery - Person	0	0		0	3	-100.00%	5	0	
	Aggravated Assault - Non DV	1	0		1	1	0.00%	6	8	-25.00%
	Aggravated Assault - DV	1	1	0.00%	2	1	100.00%	7	6	16.67%
<b>Violent Total:</b>		4	2	100.00%	7	8	-12.50%	28	19	47.37%
<b>Property</b>	Burglary - Residential	1	1	0.00%	6	6	0.00%	18	12	50.00%
	Burglary Garage	0	0		0	1	-100.00%	7	13	-46.15%
	Burglary Commercial	1	1	0.00%	3	3	0.00%	8	9	-11.11%
	Larceny	7	4	75.00%	29	22	31.82%	137	182	-24.73%
	Vehicle Theft	2	6	-66.67%	9	5	80.00%	22	27	-18.52%
	Arson	0	0		0	1	-100.00%	1	0	
<b>Property Total:</b>		11	12	-8.33%	47	38	23.68%	193	243	-20.58%
<b>Preliminary Part 1 Crime Totals:</b>		15	14	7.14%	54	46	17.39%	221	262	-15.65%
<b>Current 7 Day Period:</b>		4/21/2024 - 4/27/2024			<b>Prior 7 Day Period:</b>		4/14/2024 - 4/20/2024			
<b>Current 28 Day Period:</b>		3/31/2024 - 4/27/2024			<b>Prior 28 Day Period:</b>		3/3/2024 - 3/30/2024			
<b>Current YTD Day Period:</b>		1/1/2024 - 4/27/2024			<b>Prior YTD Period:</b>		1/1/2023 - 4/27/2023			

Prepared by SPD Crime Analysis Office - Monday, April 29, 2024

**NOTE:** SPD moved from UCR to the NIBRS reporting standard on 10/4/16 following the transition to a new RMS System. [Numbers on CompStat reports prior to this date should not be used as a comparison to those on this report.](#) Additional info on these reporting standards can be found on the FBI website: <https://ucr.fbi.gov/nibrs-overview>

This chart represents Preliminary counts of selected crime categories from Police Case Reports. Full statistical analysis to determine the confidence level of this data has not been performed. The % change columns on the preliminary counts differ from the percentage change on the NIBRS crime report, sometimes significantly. The CompStat report is designed for operational use and includes only selected NIBRS categories and coding less complex than full NIBRS rules. Official statistics for these and other NIBRS categories can be found on WASPC & FBI websites once available.





**City of Spokane**  
**Southeast District (P6)**  
**Selected Crime Codes**  
**2024-04-21 to 2024-04-27**  
 Prepared By:  
 Crime Analysis Unit  
 Spokane Police Department

**Legend**

**NIBRS Events**

Criminal Homicide	Robbery Person	Burglary Commercial
Rape	Aggravated Assault	Vehicle Prowling
Robbery Commercial	Burglary Residential	Vehicle Theft
Burglary Garage	Arson	

*For Additional Information on Incidents pertaining to an Area, Trend, or Pattern Contact Information Analysis*

*Cases Represent LERMS Crime Codes  
 Points may indicate multiple events  
 Note: Veh Prowl is only Larceny displayed*

0 0.15 0.3 0.6 Miles

**THIS IS NOT A LEGAL DOCUMENT:**  
 The information shown on this map is compiled from various sources and is subject to constant revision. Information shown on this map should not be used to determine the location of facilities in relationship to property lines, section lines, streets, etc.

Sunday - Saturday

SE - Southeast District (P6)

4/21/2024 TO 4/27/2024



<u>A/C</u>	<u>Offense Statute</u>	<u>Address</u>	<u>Reported Date</u>	<u>Dist</u>
<b><u>SPC6LH</u></b>				
C	ASSAULT 2D	3100 S MT VERNON ST	4/25/2024	P6
C	MAIL THEFT	4000 E 24TH AVE	4/25/2024	P6
C	RESIDENTIAL BURGLARY	3200 E 11TH AVE	4/21/2024	P6
C	ROBBERY 2D COMMERCIAL	2500 E 29TH AVE	4/27/2024	P6
C	THEFT 3D ALL OTHER	3300 E 22ND AVE	4/26/2024	P6
C	THEFT 3D FROM BUILDING	4000 E 34TH AVE	4/25/2024	P6
C	THEFT 3D FROM MOTOR VEHICLE	E 15TH AVE / S RAY ST	4/21/2024	P6
C	THEFT 3D VEHICLE PARTS AND ACCESSORIES	3000 E 16TH AVE	4/25/2024	P8
C	THEFT OF MOTOR VEHICLE	4100 E 29TH AVE	4/23/2024	P6
C	THEFT OF MOTOR VEHICLE	3900 E 25TH AVE	4/25/2024	P6
<b><u>SPC6RW</u></b>				
C	BURGLARY 2D COMMERCIAL	1300 S GRAND BLVD	4/24/2024	P6
<b><u>SPC6SG</u></b>				
C	ASSAULT 4D WEAPON	E 44TH AVE / S REGAL ST	4/26/2024	P6
C	RAPE OF A CHILD 1D		4/23/2024	P6
C	THEFT 3D ALL OTHER	5000 S REGAL ST	4/21/2024	P6
A	THEFT 3D FROM MOTOR VEHICLE	3200 E 55TH AVE	4/27/2024	P6

POLICE SUMMARY - Ending: Saturday, April 27, 2024



## SW - Southwest District (P7)

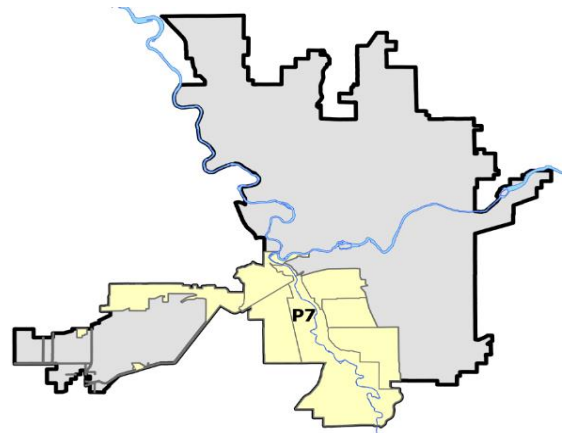
### Preliminary IBR Counts

NIBRS Categories (Part 1 Selected)		7 Day Comparison			28 Day Comparison			YTD Comparison		
		Current	Prior	Percent	Current	Prior	Percent	Current	Prior	Percent
<b>Violent</b>	Criminal Homicide	0	0		1	0		1	2	-50.00%
	Rape	0	0		1	2	-50.00%	6	9	-33.33%
	Robbery - Commercial	0	0		0	1	-100.00%	1	4	-75.00%
	Robbery - Person	2	0		2	0		2	3	-33.33%
	Aggravated Assault - Non DV	2	0		6	1	500.00%	9	17	-47.06%
	Aggravated Assault - DV	0	0		3	3	0.00%	13	7	85.71%
<b>Violent Total:</b>		4	0		13	7	85.71%	32	42	-23.81%
<b>Property</b>	Burglary - Residential	1	2	-50.00%	6	6	0.00%	22	22	0.00%
	Burglary Garage	1	2	-50.00%	5	2	150.00%	13	17	-23.53%
	Burglary Commercial	2	1	100.00%	4	1	300.00%	9	4	125.00%
	Larceny	13	14	-7.14%	45	58	-22.41%	194	288	-32.64%
	Vehicle Theft	2	4	-50.00%	11	9	22.22%	35	42	-16.67%
	Arson	1	1	0.00%	2	0		2	1	100.00%
<b>Property Total:</b>		20	24	-16.67%	73	76	-3.95%	275	374	-26.47%
<b>Preliminary Part 1 Crime Totals:</b>		24	24	0.00%	86	83	3.61%	307	416	-26.20%
<b>Current 7 Day Period:</b>		4/21/2024 - 4/27/2024			<b>Prior 7 Day Period:</b>		4/14/2024 - 4/20/2024			
<b>Current 28 Day Period:</b>		3/31/2024 - 4/27/2024			<b>Prior 28 Day Period:</b>		3/3/2024 - 3/30/2024			
<b>Current YTD Day Period:</b>		1/1/2024 - 4/27/2024			<b>Prior YTD Period:</b>		1/1/2023 - 4/27/2023			

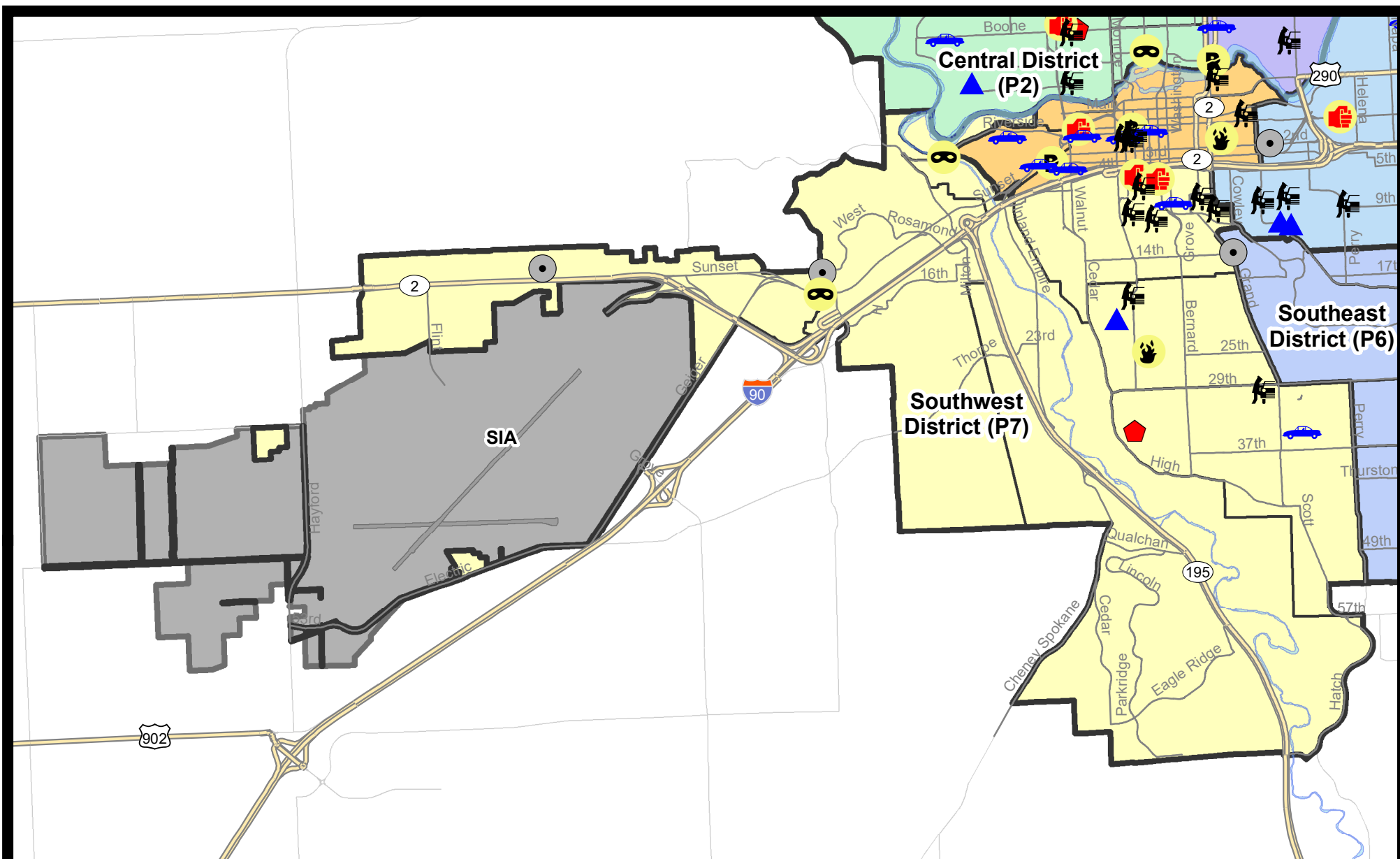
Prepared by SPD Crime Analysis Office - Monday, April 29, 2024

**NOTE:** SPD moved from UCR to the NIBRS reporting standard on 10/4/16 following the transition to a new RMS System. [Numbers on CompStat reports prior to this date should not be used as a comparison to those on this report.](#) Additional info on these reporting standards can be found on the FBI website: <https://ucr.fbi.gov/nibrs-overview>

This chart represents Preliminary counts of selected crime categories from Police Case Reports. Full statistical analysis to determine the confidence level of this data has not been performed. The % change columns on the preliminary counts differ from the percentage change on the NIBRS crime report, sometimes significantly. The CompStat report is designed for operational use and includes only selected NIBRS categories and coding less complex than full NIBRS rules. Official statistics for these and other NIBRS categories can be found on WASPC & FBI websites once available.



Note: On 1/8/23 boundary changes were implemented that incorporated portions of P7 into the Downtown DAVID Sector (SPD8BA SPD8PV); Consequently activity in P7 will appear lower if compared to printed CompStat reports prior to 1/8/23





**City of Spokane**  
**Southwest District (P7)**  
**Selected**  
**Crime Types**  
**2024-04-21 to 2024-04-27**

Prepared By:  
**Crime Analysis Unit**  
**Spokane Police Department**

**Legend**

**NIBRS Events**



Cases Represent LERMS Crime Codes  
 Points may indicate multiple events  
 Note: Veh Prowl is only Larceny category displayed



For Additional Information on Incidents  
 pertaining to an Area, Trend, or Pattern  
 Contact Information Analysis

0 0.2 0.4 0.6 0.8 1 1.2 1.4 1.6 Miles



**THIS IS NOT A LEGAL DOCUMENT:**  
 The information shown on this map is compiled  
 from various sources and is subject to constant  
 revision. Information shown on this map should  
 not be used to determine the location of facilities  
 in relationship to property lines, section lines,  
 streets, etc.



Sunday - Saturday

SE - Southwest District (P7)

4/21/2024 TO 4/27/2024



<u>A/C</u>	<u>Offense Statute</u>	<u>Address</u>	<u>Reported Date</u>	<u>Dist</u>
<b><u>SPC7CH</u></b>				
C	ASSAULT 1D	800 W 5TH AVE	4/22/2024	P8
C	ASSAULT 2D	500 W 5TH AVE	4/24/2024	P7
C	THEFT 2D FROM MOTOR VEHICLE	800 S LINCOLN ST	4/23/2024	P7
C	THEFT 2D FROM MOTOR VEHICLE	100 W 8TH AVE	4/25/2024	P7
C	THEFT 2D FROM MOTOR VEHICLE	0 E 9TH AVE	4/26/2024	P7
C	THEFT 3D ALL OTHER	1100 W 8TH AVE	4/25/2024	
C	THEFT 3D FROM MOTOR VEHICLE	700 W 6TH AVE	4/24/2024	P7
C	THEFT 3D FROM MOTOR VEHICLE	600 W SUMNER AVE	4/24/2024	
C	THEFT OF MOTOR VEHICLE	300 W 8TH AVE	4/25/2024	P7
<b><u>SPC7CS</u></b>				
C	MAIL THEFT	4000 S HATCH ST	4/27/2024	P7
C	RESIDENTIAL BURGLARY	1000 W COMSTOCK CT	4/23/2024	P7
C	THEFT 2D FROM MOTOR VEHICLE	2900 S LATAWAH ST	4/23/2024	P7
C	THEFT 3D SHOPLIFTING	800 E 29TH AVE	4/26/2024	P7
C	THEFT 3D SHOPLIFTING	800 E 29TH AVE	4/27/2024	P7
C	THEFT OF MOTOR VEHICLE	800 E 35TH AVE	4/23/2024	P6
<b><u>SPC7GT</u></b>				
C	THEFT 3D ALL OTHER	3000 W 21ST AVE	4/22/2024	
<b><u>SPC7MC</u></b>				
C	ARSON 2D	700 W 24TH AVE	4/27/2024	P7
C	BURGLARY 2D GARAGE	2000 S MADISON ST	4/23/2024	P7
C	THEFT 3D FROM MOTOR VEHICLE	S LINCOLN ST / W 18TH AVE	4/25/2024	P7
<b><u>SPC7WH</u></b>				
C	BURGLARY 2D COMMERCIAL	1400 S ASSEMBLY RD	4/22/2024	P7
C	ROBBERY 1D PERSON	2900 W RIVERSIDE AVE	4/27/2024	P7
A	ROBBERY 2D PERSON	W SUNSET HWY / S ASSEMBLY RD	4/26/2024	P6
C	THEFT 2D ALL OTHER	3400 W WOODLAND BLVD	4/26/2024	
<b><u>SPC7WP</u></b>				
C	BURGLARY 2D COMMERCIAL	7700 W SUNSET HWY	4/26/2024	P7

# SPOKANE POLICE DEPARTMENT

## Downtown Precinct

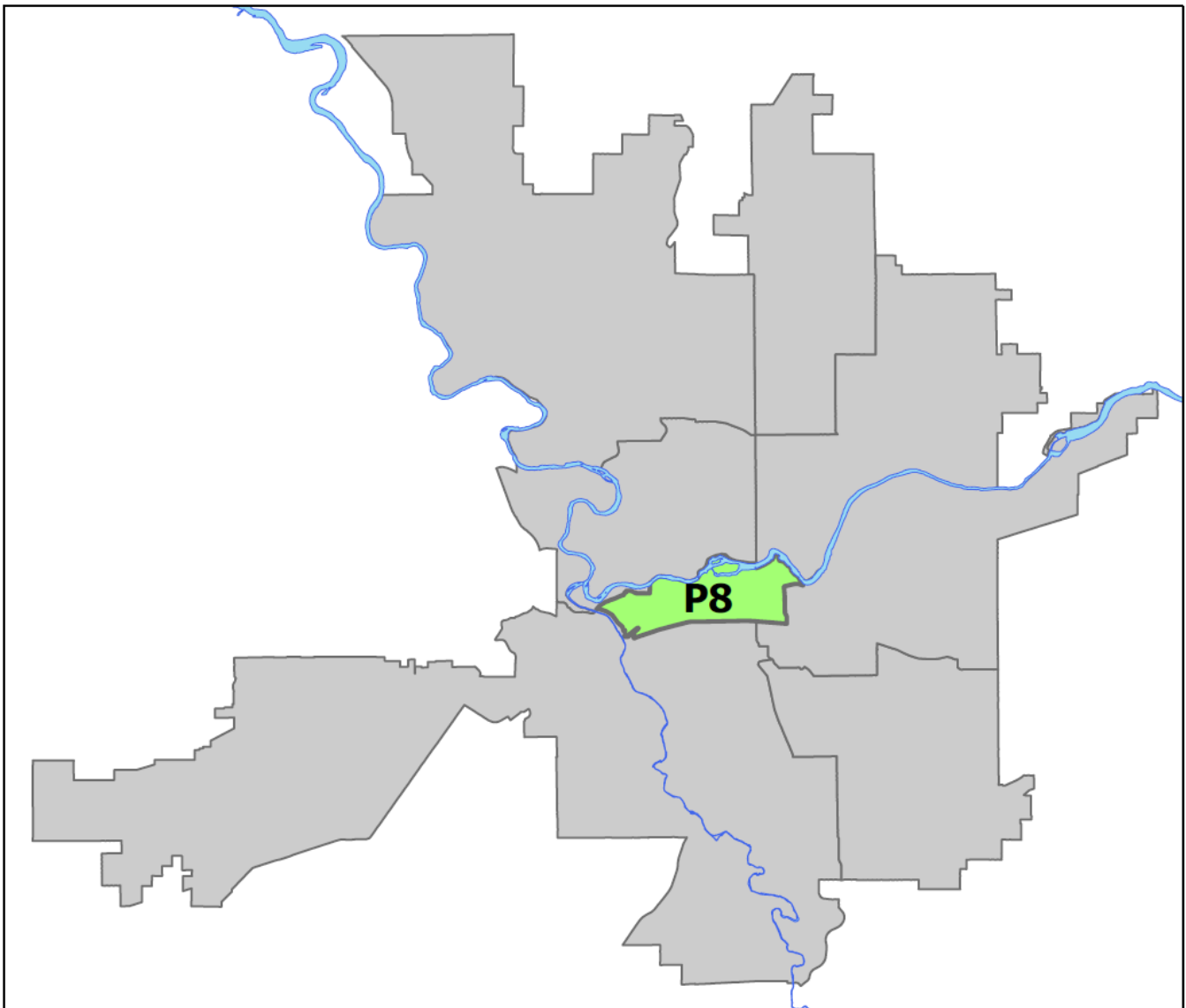
## DAVID Sector



### PSA Commander

Captain Steve Wohl

Downtown District (P8)



POLICE SUMMARY - Ending: Saturday, April 27, 2024

## ***DOWNTOWN PRECINCT (P8) DAVID SECTOR***



### Preliminary IBR Counts

NIBRS Categories (Part 1 Selected)		7 Day Comparison			28 Day Comparison			YTD Comparison		
		Current	Prior	Percent	Current	Prior	Percent	Current	Prior	Percent
<b>Violent</b>	Criminal Homicide	0	0		0	0		0	0	
	Rape	2	3	-33.33%	5	4	25.00%	10	11	-9.09%
	Robbery - Commercial	0	0		1	0		4	4	0.00%
	Robbery - Person	1	1	0.00%	6	5	20.00%	30	27	11.11%
	Aggravated Assault - Non DV	1	1	0.00%	7	9	-22.22%	41	48	-14.58%
	Aggravated Assault - DV	0	1	-100.00%	6	2	200.00%	14	11	27.27%
<b>Violent Total:</b>		4	6	-33.33%	25	20	25.00%	99	101	-1.98%
<b>Property</b>	Burglary - Residential	0	1	-100.00%	2	2	0.00%	13	14	-7.14%
	Burglary Garage	0	0		0	0		0	10	-100.00%
	Burglary Commercial	0	2	-100.00%	6	5	20.00%	25	35	-28.57%
	Larceny	18	28	-35.71%	95	97	-2.06%	360	409	-11.98%
	Vehicle Theft	6	2	200.00%	13	14	-7.14%	49	44	11.36%
	Arson	1	1	0.00%	3	1	200.00%	6	12	-50.00%
<b>Property Total:</b>		25	34	-26.47%	119	119	0.00%	453	524	-13.55%
<b>Preliminary Part 1 Crime Totals:</b>		29	40	-27.50%	144	139	3.60%	552	625	-11.68%
<b>Current 7 Day Period:</b>		4/21/2024 - 4/27/2024			<b>Prior 7 Day Period:</b>		4/14/2024 - 4/20/2024			
<b>Current 28 Day Period:</b>		3/31/2024 - 4/27/2024			<b>Prior 28 Day Period:</b>		3/3/2024 - 3/30/2024			
<b>Current YTD Day Period:</b>		1/1/2024 - 4/27/2024			<b>Prior YTD Period:</b>		1/1/2023 - 4/27/2023			


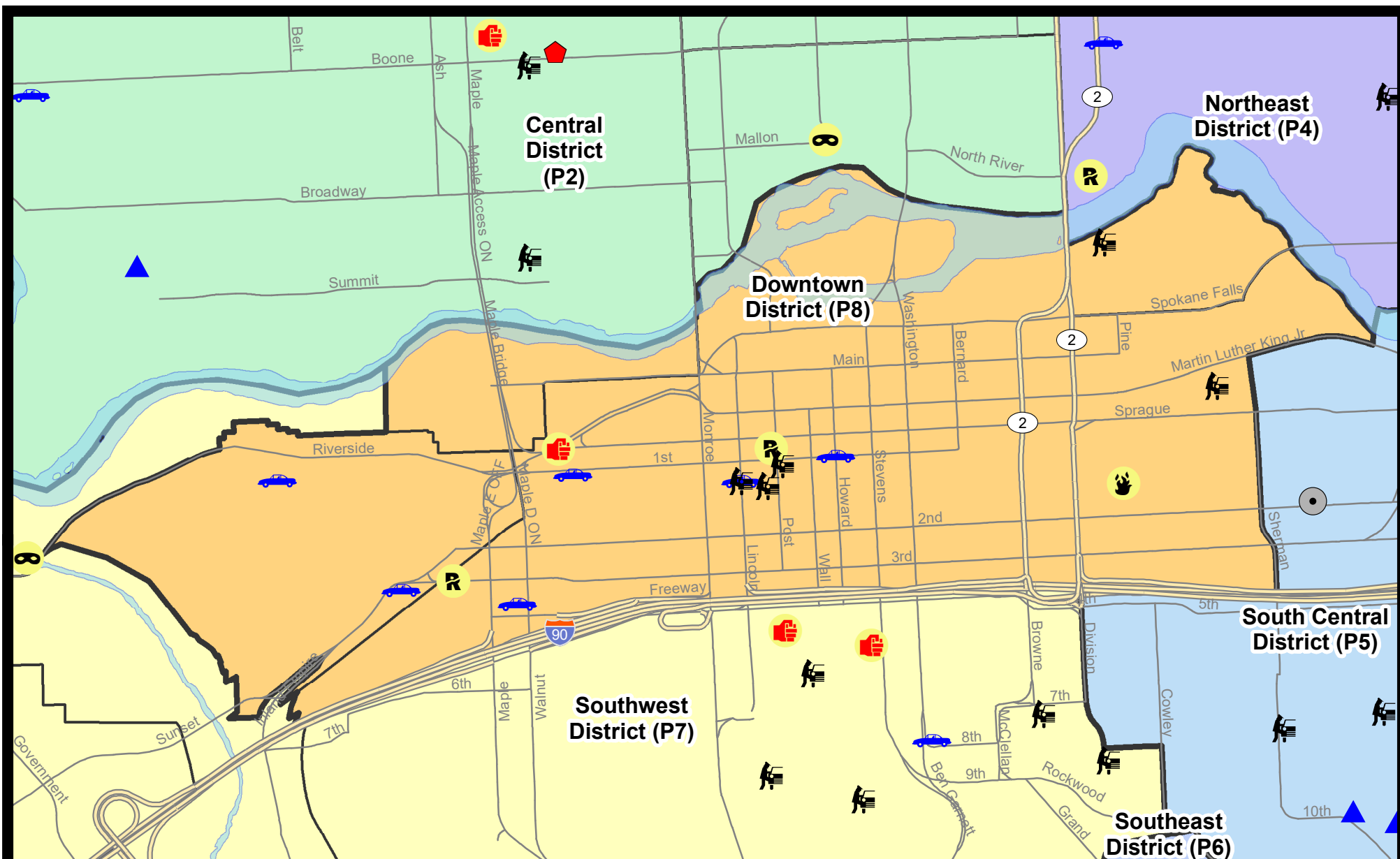
Prepared by SPD Crime Analysis Office - Monday, April 29, 2024

**NOTE:** SPD moved from UCR to the NIBRS reporting standard on 10/4/16 following the transition to a new RMS System. [Numbers on CompStat reports prior to this date should not be used as a comparison to those on this report.](#) Additional info on these reporting standards can be found on the FBI website: <https://ucr.fbi.gov/nibrs-overview>

This chart represents Preliminary counts of selected crime categories from Police Case Reports. Full statistical analysis to determine the confidence level of this data has not been performed. The % change columns on the preliminary counts differ from the percentage change on the NIBRS crime report, sometimes significantly. The CompStat report is designed for operational use and includes only selected NIBRS categories and coding less complex than full NIBRS rules. Official statistics for these and other NIBRS categories can be found on WASPC & FBI websites once available.



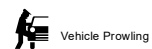
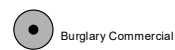
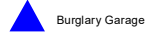
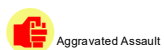
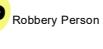

**Note:** On 1/8/23 boundary changes incorporated portions of P7 into the Downtown Precinct (SPD8BA and SPD8PV); Consequently activity in P8 will appear higher if compared to printed CompStat reports prior to 1/8/23



**City of Spokane**  
**Downtown District (P8)**  
**Selected**  
**Crime Types**  
**2024-04-21 to 2024-04-27**  
 Prepared By:  
 Crime Analysis Unit  
 Spokane Police Department

#### Legend

##### NIBRS Events



Cases Represent LERMS Crime Codes  
 Points may indicate multiple events  
 Note: Veh Prowl is only Larceny category displayed



For Additional Information on Incidents  
 pertaining to an Area, Trend, or Pattern  
 Contact Information Analysis

0 0.2 0.4 Miles



**THIS IS NOT A LEGAL DOCUMENT:**  
 The information shown on this map is compiled  
 from various sources and is subject to constant  
 revision. Information shown on this map should  
 not be used to determine the location of facilities  
 in relationship to property lines, section lines,  
 streets, etc.



Sunday - Saturday

SW - Downtown District (P8)

4/21/2024 TO 4/27/2024



<u>A/C</u>	<u>Offense Statute</u>	<u>Address</u>	<u>Reported Date</u>	<u>Dist</u>
<b><u>SPD8BA</u></b>				
C	THEFT 2D FROM BUILDING	2100 W RIVERSIDE AVE	4/23/2024	P8
C	THEFT OF MOTOR VEHICLE	1800 W SUNSET BLVD	4/21/2024	P8
C	THEFT OF MOTOR VEHICLE	2100 W 1ST AVE	4/22/2024	P8
<b><u>SPD8EC</u></b>				
C	ARSON 2D	100 E PACIFIC AVE	4/22/2024	P8
C	THEFT 3D FROM BUILDING	200 E 2ND AVE	4/26/2024	P8
C	THEFT 3D FROM MOTOR VEHICLE	E RIVERSIDE AVE / N GRANT ST	4/26/2024	P8
C	THEFT 3D VEHICLE PARTS AND ACCESSORIES	E RIVERSIDE AVE / N GRANT ST	4/26/2024	P8
<b><u>SPD8PV</u></b>				
C	THEFT 1D ALL OTHER	1400 W MAIN AVE	4/22/2024	P8
C	THEFT 1D ALL OTHER	1400 W MAIN AVE	4/22/2024	P8
C	THEFT 1D ALL OTHER	1400 W MAIN AVE	4/22/2024	P8
<b><u>SPD8RS</u></b>				
C	ASSAULT 3D WEAPON OR NEGLIGENT INJURY	S CEDAR ST / W RIVERSIDE AVE	4/24/2024	P8
C	IBR Purposes Only - Theft From Motor Vehicle	S LINCOLN ST / W RAILROAD ALLEY AVE	4/26/2024	P8
C	MAIL THEFT	200 W RIVERSIDE AVE	4/23/2024	P8
C	RAPE 1D		4/27/2024	P6
C	RAPE 3D		4/23/2024	P8
C	ROBBERY 1D PERSON	W 3RD AVE / S ASH ST	4/27/2024	P6
C	THEFT 2D FROM MOTOR VEHICLE	100 S POST ST	4/21/2024	P8
C	THEFT 2D FROM MOTOR VEHICLE	100 S POST ST	4/21/2024	
C	THEFT 3D ALL OTHER	100 W PACIFIC AVE	4/25/2024	P8
C	THEFT 3D ALL OTHER	1200 W RIVERSIDE AVE	4/22/2024	
C	THEFT 3D FROM BUILDING	500 W SPRAGUE AVE	4/24/2024	P8
C	THEFT 3D FROM MOTOR VEHICLE	400 N RIVERPOINT BLVD	4/26/2024	P8
C	THEFT 3D SHOPLIFTING	600 W MAIN AVE	4/23/2024	P8
C	THEFT 3D SHOPLIFTING	800 W 2ND AVE	4/23/2024	
C	THEFT 3D SHOPLIFTING	700 W 2ND AVE	4/24/2024	
C	THEFT OF MOTOR VEHICLE	S HOWARD ST / W 1ST AVE	4/21/2024	P8
C	THEFT OF MOTOR VEHICLE	W RAILROAD ALLEY AVE / S LINCOLN ST	4/24/2024	P8
A	THEFT OF MOTOR VEHICLE	1300 W 1ST AVE	4/24/2024	P8
C	THEFT OF MOTOR VEHICLE	1500 W 4TH AVE	4/26/2024	P8

POLICE SUMMARY - Ending: Saturday, April 27, 2024



## Other Jurisdiction or Unk District

### Preliminary IBR Counts

NIBRS Categories (Part 1 Selected)		7 Day Comparison			28 Day Comparison			YTD Comparison		
		Current	Prior	Percent	Current	Prior	Percent	Current	Prior	Percent
<b>Violent</b>	Criminal Homicide	0	0		0	0		0	0	
	Rape	0	0		0	0		0	5	-100.00%
	Robbery - Commercial	0	0		0	0		0	0	
	Robbery - Person	0	0		0	0		0	1	-100.00%
	Aggravated Assault - Non DV	0	0		0	1	-100.00%	2	0	
	Aggravated Assault - DV	0	0		0	0		0	0	
<b>Violent Total:</b>		0	0		0	1	-100.00%	2	6	-66.67%
<b>Property</b>	Burglary - Residential	0	0		0	0		0	0	
	Burglary Garage	0	0		0	0		0	0	
	Burglary Commercial	0	0		0	0		0	0	
	Larceny	2	0		5	3	66.67%	10	8	25.00%
	Vehicle Theft	0	0		0	0		3	0	
	Arson	0	0		0	0		0	0	
<b>Property Total:</b>		2	0		5	3	66.67%	13	8	62.50%
<b>Preliminary Part 1 Crime Totals:</b>		2	0		5	4	25.00%	15	14	7.14%
<b>Current 7 Day Period:</b>		4/21/2024 - 4/27/2024			<b>Prior 7 Day Period:</b>		4/14/2024 - 4/20/2024			
<b>Current 28 Day Period:</b>		3/31/2024 - 4/27/2024			<b>Prior 28 Day Period:</b>		3/3/2024 - 3/30/2024			
<b>Current YTD Day Period:</b>		1/1/2024 - 4/27/2024			<b>Prior YTD Period:</b>		1/1/2023 - 4/27/2023			

Prepared by SPD Crime Analysis Office - Monday, April 29, 2024

**NOTE:** SPD moved from UCR to the NIBRS reporting standard on 10/4/16 following the transition to a new RMS System. [Numbers on CompStat reports prior to this date should not be used as a comparison to those on this report.](#) Additional info on these reporting standards can be found on the FBI website: <https://ucr.fbi.gov/nibrs-overview>

This chart represents Preliminary counts of selected crime categories from Police Case Reports. Full statistical analysis to determine the confidence level of this data has not been performed. The % change columns on the preliminary counts differ from the percentage change on the NIBRS crime report, sometimes significantly. The CompStat report is designed for operational use and includes only selected NIBRS categories and coding less complex than full NIBRS rules. Official statistics for these and other NIBRS categories can be found on WASPC & FBI websites once available.

Sunday - Saturday

4/21/2024 TO 4/27/2024

Other Jurisdiction/Unk District



A/C	Offense Statute	Address	Reported Date	Dist
C	THEFT 3D SHOPLIFTING		4/26/2024	
<b>SV04</b>				
C	THEFT 3D SHOPLIFTING	15200 E INDIANA AVE	4/23/2024	P1