

SPOKANE POLICE DEPARTMENT

PRELIMINARY CITYWIDE IBR CRIME REPORT



Preliminary IBR Counts

CHIEF OF POLICE

Justin Lundgren

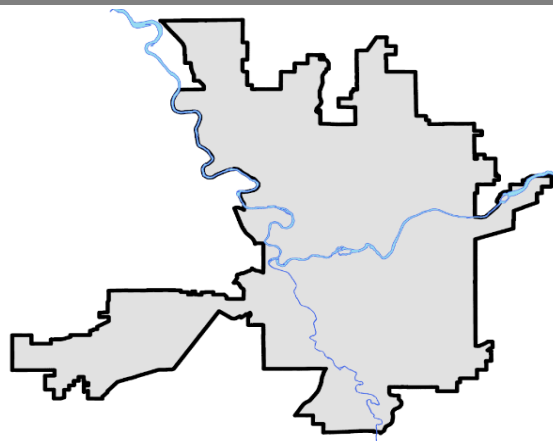
Period Ending: Saturday, April 20, 2024

NIBRS Categories (Part 1 Selected)	7 Day Comparison			28 Day Comparison			YTD Comparison		
	Current	Prior	Percent	Current	Prior	Percent	Current	Prior	Percent
Violent									
Criminal Homicide	0	1	-100.00%	1	1	0.00%	4	8	-50.00%
Rape	7	5	40.00%	20	14	42.86%	53	76	-30.26%
Robbery - Commercial	2	2	0.00%	8	11	-27.27%	35	27	29.63%
Robbery - Person	3	3	0.00%	17	14	21.43%	66	65	1.54%
Aggravated Assault - Non DV	7	11	-36.36%	35	43	-18.60%	157	167	-5.99%
Aggravated Assault - DV	4	8	-50.00%	26	29	-10.34%	111	111	0.00%
Violent Total:	23	30	-23.33%	107	112	-4.46%	426	454	-6.17%
Property									
Burglary - Residential	11	7	57.14%	42	47	-10.64%	196	275	-28.73%
Burglary Garage	8	4	100.00%	18	19	-5.26%	91	136	-33.09%
Burglary Commercial	12	9	33.33%	38	43	-11.63%	148	181	-18.23%
Larceny	143	142	0.70%	583	677	-13.88%	2477	2737	-9.50%
Vehicle Theft	24	26	-7.69%	88	103	-14.56%	364	457	-20.35%
Arson	4	1	300.00%	10	13	-23.08%	34	34	0.00%
Property Total:	202	189	6.88%	779	902	-13.64%	3310	3820	-13.35%
Preliminary Part 1 Crime Totals:	225	219	2.74%	886	1014	-12.62%	3736	4274	-12.59%
Current 7 Day Period:	4/14/2024 - 4/20/2024			Prior 7 Day Period:	4/7/2024 - 4/13/2024				
Current 28 Day Period:	3/24/2024 - 4/20/2024			Prior 28 Day Period:	2/25/2024 - 3/23/2024				
Current YTD Day Period:	1/1/2024 - 4/20/2024			Prior YTD Period:	1/1/2023 - 4/20/2023				

Prepared by SPD Crime Analysis Office - Monday, April 22, 2024

NOTE: SPD moved from UCR to the NIBRS reporting standard on 10/4/16 following the transition to a new RMS System. [Numbers on CompStat reports prior to this date should not be used as a comparison to those on this report.](#) Additional info on these reporting standards can be found on the FBI website: <https://ucr.fbi.gov/nibrs-overview>

This chart represents Preliminary counts of selected crime categories from Police Case Reports. Full statistical analysis to determine the confidence level of this data has not been performed. The % change columns on the preliminary counts differ from the percentage change on the NIBRS crime report, sometimes significantly. The CompStat report is designed for operational use and includes only selected NIBRS categories and coding less complex than full NIBRS rules. Official statistics for these and other NIBRS categories can be found on WASPC & FBI websites once available.



SPOKANE POLICE DEPARTMENT

Northwest Precinct

ADAM Sector

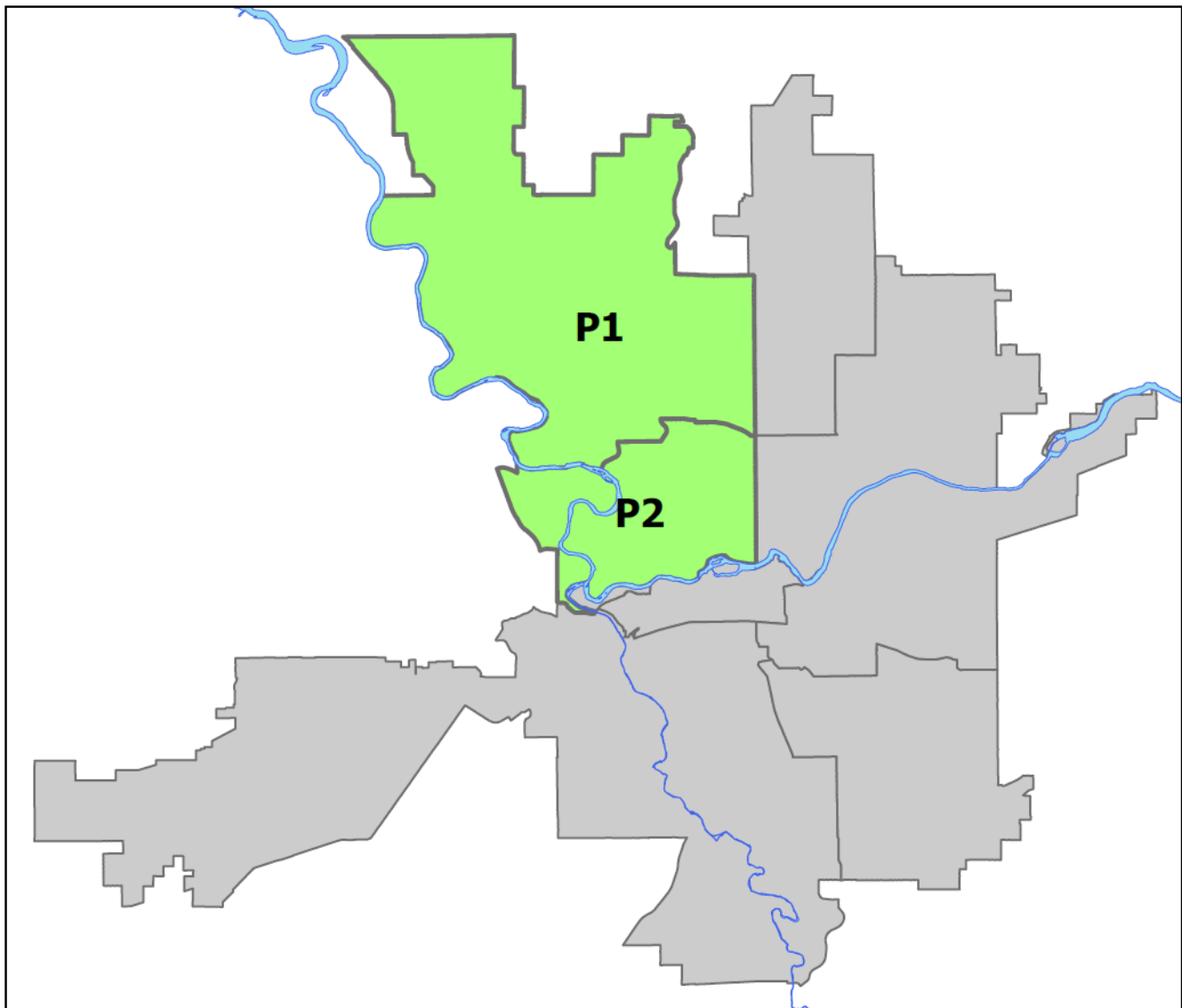


PSA Commander

Captain Tom Hendren

Northwest District (P1)

Central District (P2)



POLICE SUMMARY - Ending: Saturday, April 20, 2024

NORTHWEST PRECINCT (P1, P2) ADAM SECTOR



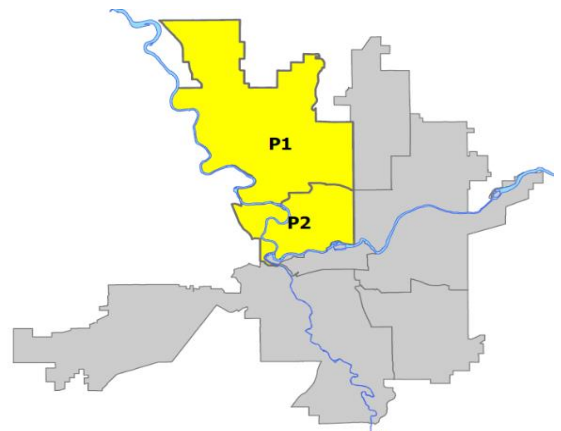
Preliminary IBR Counts

NIBRS Categories (Part 1 Selected)	7 Day Comparison			28 Day Comparison			YTD Comparison		
	Current	Prior	Percent	Current	Prior	Percent	Current	Prior	Percent
Violent									
Criminal Homicide	0	0		0	0		1	2	-50.00%
Rape	4	1	300.00%	6	5	20.00%	18	15	20.00%
Robbery - Commercial	0	0		0	3	-100.00%	6	3	100.00%
Robbery - Person	0	1	-100.00%	3	2	50.00%	9	8	12.50%
Aggravated Assault - Non DV	2	1	100.00%	6	9	-33.33%	26	34	-23.53%
Aggravated Assault - DV	1	1	0.00%	6	10	-40.00%	37	31	19.35%
Violent Total:	7	4	75.00%	21	29	-27.59%	97	93	4.30%
Property									
Burglary - Residential	4	0		11	15	-26.67%	63	96	-34.38%
Burglary Garage	4	1	300.00%	6	8	-25.00%	22	37	-40.54%
Burglary Commercial	3	1	200.00%	7	19	-63.16%	34	46	-26.09%
Larceny	40	36	11.11%	151	201	-24.88%	692	547	26.51%
Vehicle Theft	3	7	-57.14%	17	30	-43.33%	95	120	-20.83%
Arson	1	0		3	4	-25.00%	12	9	33.33%
Property Total:	55	45	22.22%	195	277	-29.60%	918	855	7.37%
Preliminary Part 1 Crime Totals:	62	49	26.53%	216	306	-29.41%	1015	948	7.07%
Current 7 Day Period:	4/14/2024 - 4/20/2024			Prior 7 Day Period:	4/7/2024 - 4/13/2024				
Current 28 Day Period:	3/24/2024 - 4/20/2024			Prior 28 Day Period:	2/25/2024 - 3/23/2024				
Current YTD Day Period:	1/1/2024 - 4/20/2024			Prior YTD Period:	1/1/2023 - 4/20/2023				

Prepared by SPD Crime Analysis Office - Monday, April 22, 2024

NOTE: SPD moved from UCR to the NIBRS reporting standard on 10/4/16 following the transition to a new RMS System. [Numbers on CompStat reports prior to this date should not be used as a comparison to those on this report.](#) Additional info on these reporting standards can be found on the FBI website: <https://ucr.fbi.gov/nibrs-overview>

This chart represents Preliminary counts of selected crime categories from Police Case Reports. Full statistical analysis to determine the confidence level of this data has not been performed. The % change columns on the preliminary counts differ from the percentage change on the NIBRS crime report, sometimes significantly. The CompStat report is designed for operational use and includes only selected NIBRS categories and coding less complex than full NIBRS rules. Official statistics for these and other NIBRS categories can be found on WASPC & FBI websites once available.



Note: On 1/8/23 boundary changes were implemented dividing the North Precinct into two (NW and NE). The Northwest Precinct ADAM Sector consists of P1 and P2; Consequently this page did not exist on printed CompStat reports prior to 1/8/23



NW - Northwest District (P1)

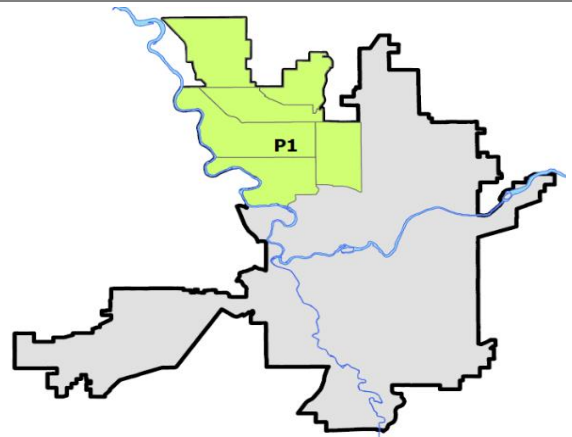
Preliminary IBR Counts

NIBRS Categories (Part 1 Selected)		7 Day Comparison			28 Day Comparison			YTD Comparison		
		Current	Prior	Percent	Current	Prior	Percent	Current	Prior	Percent
Violent	Criminal Homicide	0	0		0	0		1	0	
	Rape	2	0		3	5	-40.00%	13	7	85.71%
	Robbery - Commercial	0	0		0	1	-100.00%	2	0	
	Robbery - Person	0	1	-100.00%	2	1	100.00%	3	3	0.00%
	Aggravated Assault - Non DV	1	0		2	3	-33.33%	11	18	-38.89%
	Aggravated Assault - DV	0	0		3	4	-25.00%	17	15	13.33%
Violent Total:		3	1	200.00%	10	14	-28.57%	47	43	9.30%
Property	Burglary - Residential	3	0		5	3	66.67%	28	50	-44.00%
	Burglary Garage	3	1	200.00%	5	3	66.67%	14	20	-30.00%
	Burglary Commercial	1	1	0.00%	4	6	-33.33%	15	15	0.00%
	Larceny	17	10	70.00%	67	91	-26.37%	309	271	14.02%
	Vehicle Theft	1	2	-50.00%	6	15	-60.00%	33	42	-21.43%
	Arson	0	0		0	0		1	3	-66.67%
Property Total:		25	14	78.57%	87	118	-26.27%	400	401	-0.25%
Preliminary Part 1 Crime Totals:		28	15	86.67%	97	132	-26.52%	447	444	0.68%
Current 7 Day Period:		4/14/2024 - 4/20/2024			Prior 7 Day Period:		4/7/2024 - 4/13/2024			
Current 28 Day Period:		3/24/2024 - 4/20/2024			Prior 28 Day Period:		2/25/2024 - 3/23/2024			
Current YTD Day Period:		1/1/2024 - 4/20/2024			Prior YTD Period:		1/1/2023 - 4/20/2023			

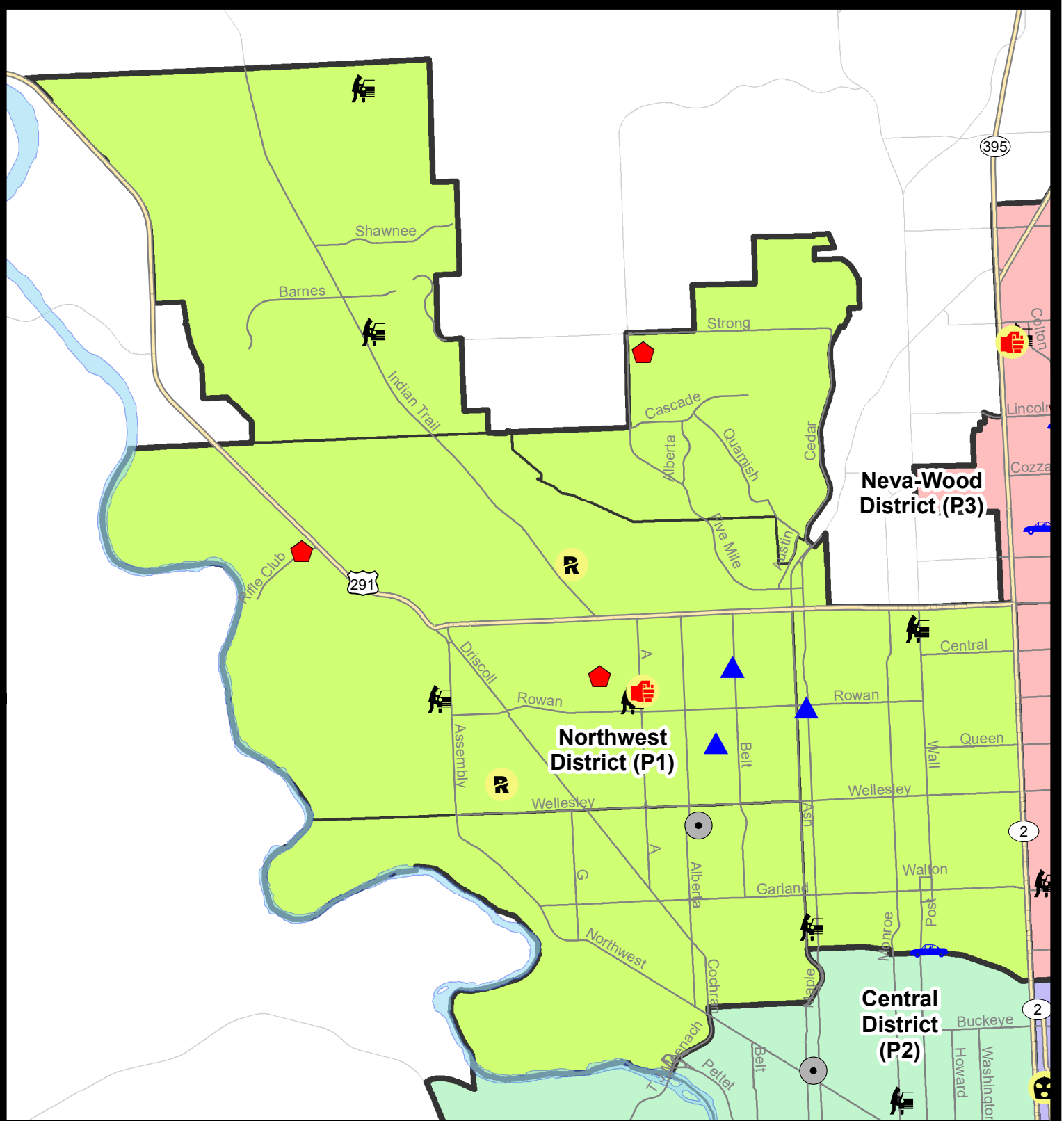
Prepared by SPD Crime Analysis Office - Monday, April 22, 2024

NOTE: SPD moved from UCR to the NIBRS reporting standard on 10/4/16 following the transition to a new RMS System. [Numbers on CompStat reports prior to this date should not be used as a comparison to those on this report.](#) Additional info on these reporting standards can be found on the FBI website: <https://ucr.fbi.gov/nibrs-overview>

This chart represents Preliminary counts of selected crime categories from Police Case Reports. Full statistical analysis to determine the confidence level of this data has not been performed. The % change columns on the preliminary counts differ from the percentage change on the NIBRS crime report, sometimes significantly. The CompStat report is designed for operational use and includes only selected NIBRS categories and coding less complex than full NIBRS rules. Official statistics for these and other NIBRS categories can be found on WASPC & FBI websites once available.



Note: On 1/8/23 a boundary change to P1 added a portion of the prior area to P2 (SPA2EG); Consequently activity in P1 will appear a bit lower if compared to printed CompStat reports prior to 1/8/23



City of Spokane
Northwest District (P1)
Selected Crime Codes
2024-04-14 to 2024-04-20
 Prepared By:
Crime Analysis Unit
Spokane Police Department

Legend

NIBRS Events

- Criminal Homicide
- Rape
- Robbery Commercial

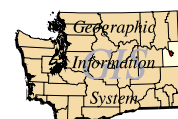
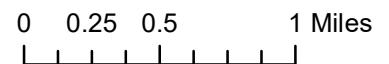
- Robbery Person
- Aggravated Assault
- Burglary Residential
- Burglary Garage

- Burglary Commercial
- Vehicle Prowling
- Vehicle Theft
- Arson



*Cases Represent LERMS Crime Codes
 Points may indicate multiple events
 Note: Veh Prowl is only Larceny displayed*

*For Additional Information on
 Incidents pertaining to an
 Area, Trend, or Pattern
 Contact Information Analysis*



THIS IS NOT A LEGAL DOCUMENT.
 The information shown on this map is compiled from various sources and is subject to constant revision. Information shown on this map should not be used to determine the location of facilities in relationship to property lines, section lines, streets, etc.

Sunday - Saturday

4/14/2024 TO 4/20/2024



NW - Northwest District (P1)

<u>A/C</u>	<u>Offense Statute</u>	<u>Address</u>	<u>Reported Date</u>	<u>Dist</u>
<u>SPA1AD</u>				
C	BURGLARY 2D COMMERCIAL	2500 W WELLESLEY AVE	4/16/2024	P1
C	THEFT 3D SHOPLIFTING	2500 W WELLESLEY AVE	4/19/2024	P1
C	THEFT 3D SHOPLIFTING	2300 W WELLESLEY AVE	4/20/2024	
<u>SPA1BS</u>				
C	RAPE 2D		4/16/2024	P1
C	THEFT 3D ALL OTHER	6600 N ASSEMBLY ST	4/17/2024	
<u>SPA1FM</u>				
C	RESIDENTIAL BURGLARY	2700 W HEATH AVE	4/16/2024	P1
C	THEFT 2D ALL OTHER	9100 N ELM ST	4/15/2024	
C	THEFT 3D FROM BUILDING	9100 N ELM ST	4/15/2024	
<u>SPA1IT</u>				
C	THEFT 3D FROM MOTOR VEHICLE	8700 N FARMDALE ST	4/14/2024	P1
C	THEFT OF A FIREARM FROM MOTOR VEHICLE	10800 N FLEETWOOD CT	4/20/2024	P1
<u>SPA1NH</u>				
A	BURGLARY 2D GARAGE	5400 N MAPLE ST	4/17/2024	P2
C	THEFT 2D FROM MOTOR VEHICLE	1600 W GORDON AVE	4/14/2024	P1
C	THEFT 2D FROM MOTOR VEHICLE	6100 N WALL ST	4/16/2024	P1
C	THEFT 3D FROM BUILDING	4200 N MAPLE ST	4/18/2024	P1
C	THEFT 3D SHOPLIFTING	6200 N DIVISION ST	4/18/2024	P1
C	THEFT OF A FIREARM FROM MOTOR VEHICLE	6100 N WALL ST	4/16/2024	P1
A	THEFT OF MOTOR VEHICLE	700 W CORA AVE	4/20/2024	P1
<u>SPA1NW</u>				
C	ASSAULT 2D	5600 N A ST	4/16/2024	P1
C	BURGLARY 2D GARAGE	5800 N BELT ST	4/14/2024	P1
C	BURGLARY 2D GARAGE	2300 W CROWN AVE	4/19/2024	P1
C	RAPE 2D		4/16/2024	P1
C	RESIDENTIAL BURGLARY	5800 N E ST	4/18/2024	P1
C	RESIDENTIAL BURGLARY	5400 W RIFLE CLUB RD	4/20/2024	P1
C	THEFT 2D ALL OTHER	5500 N ALBERTA ST	4/14/2024	P1
C	THEFT 2D FROM MOTOR VEHICLE	5700 N ASSEMBLY ST	4/14/2024	P1
C	THEFT 3D ALL OTHER	4800 N ASSEMBLY ST	4/15/2024	P1
C	THEFT 3D FROM MOTOR VEHICLE	5600 N AUDUBON ST	4/19/2024	P1
C	THEFT 3D VEHICLE PARTS AND ACCESSORIES	5700 N FOTHERINGHAM ST	4/19/2024	P1



NW - North Central District (P2)

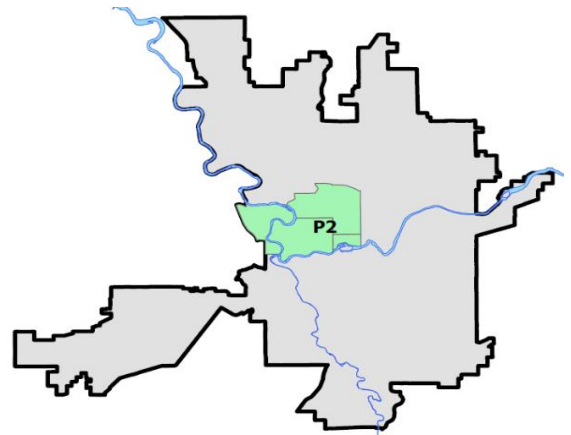
Preliminary IBR Counts

NIBRS Categories (Part 1 Selected)		7 Day Comparison			28 Day Comparison			YTD Comparison		
		Current	Prior	Percent	Current	Prior	Percent	Current	Prior	Percent
Violent	Criminal Homicide	0	0		0	0		0	2	-100.00%
	Rape	2	1	100.00%	3	0		5	8	-37.50%
	Robbery - Commercial	0	0		0	2	-100.00%	4	3	33.33%
	Robbery - Person	0	0		1	1	0.00%	6	5	20.00%
	Aggravated Assault - Non DV	1	1	0.00%	4	6	-33.33%	15	16	-6.25%
	Aggravated Assault - DV	1	1	0.00%	3	6	-50.00%	20	16	25.00%
Violent Total:		4	3	33.33%	11	15	-26.67%	50	50	0.00%
Property	Burglary - Residential	1	0		6	12	-50.00%	35	46	-23.91%
	Burglary Garage	1	0		1	5	-80.00%	8	17	-52.94%
	Burglary Commercial	2	0		3	13	-76.92%	19	31	-38.71%
	Larceny	23	26	-11.54%	84	110	-23.64%	383	276	38.77%
	Vehicle Theft	2	5	-60.00%	11	15	-26.67%	62	78	-20.51%
	Arson	1	0		3	4	-25.00%	11	6	83.33%
Property Total:		30	31	-3.23%	108	159	-32.08%	518	454	14.10%
Preliminary Part 1 Crime Totals:		34	34	0.00%	119	174	-31.61%	568	504	12.70%
Current 7 Day Period:		4/14/2024 - 4/20/2024			Prior 7 Day Period:		4/7/2024 - 4/13/2024			
Current 28 Day Period:		3/24/2024 - 4/20/2024			Prior 28 Day Period:		2/25/2024 - 3/23/2024			
Current YTD Day Period:		1/1/2024 - 4/20/2024			Prior YTD Period:		1/1/2023 - 4/20/2023			

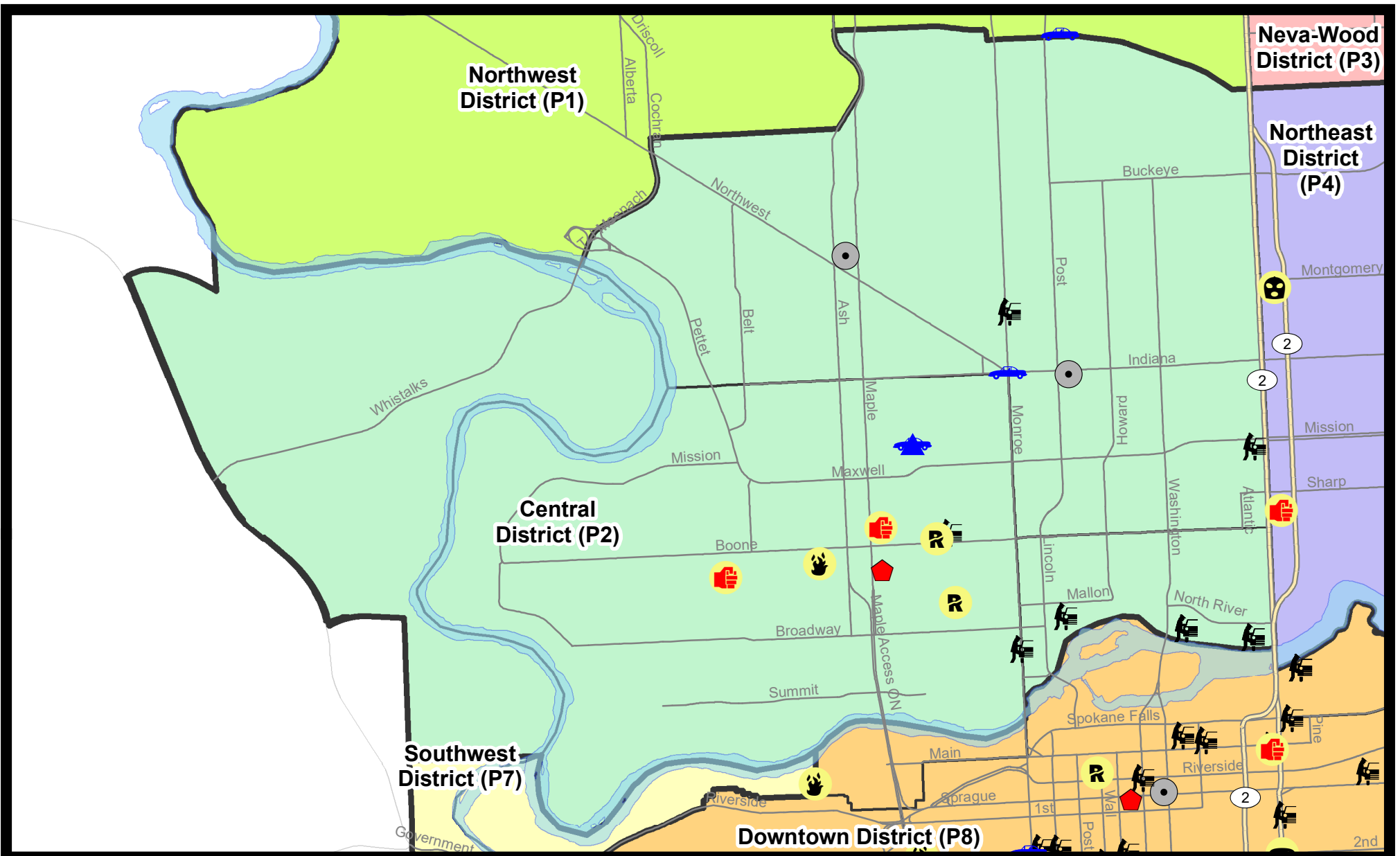
Prepared by SPD Crime Analysis Office - Monday, April 22, 2024

NOTE: SPD moved from UCR to the NIBRS reporting standard on 10/4/16 following the transition to a new RMS System. [Numbers on CompStat reports prior to this date should not be used as a comparison to those on this report.](#) Additional info on these reporting standards can be found on the FBI website: <https://ucr.fbi.gov/nibrs-overview>

This chart represents Preliminary counts of selected crime categories from Police Case Reports. Full statistical analysis to determine the confidence level of this data has not been performed. The % change columns on the preliminary counts differ from the percentage change on the NIBRS crime report, sometimes significantly. The CompStat report is designed for operational use and includes only selected NIBRS categories and coding less complex than full NIBRS rules. Official statistics for these and other NIBRS categories can be found on WASPC & FBI websites once available.










Note: On 1/8/23 a boundary change to P2 added a portion of the P1 area into P2 (SPA2EG); Consequently activity in P2 will appear a bit higher if compared to printed CompStat reports prior to 1/8/23



City of Spokane
Central District (P2)
Selected
Crime Types
2024-04-14 to 2024-04-20
 Prepared By:
Crime Analysis Unit
Spokane Police Department

Legend


NIBRS Events

-  Criminal Homicide
-  Rape
-  Robbery Commercial
-  Robbery Person
-  Aggravated Assault
-  Burglary Residential
-  Burglary Garage
-  Burglary Commercial
-  Vehicle Prowling
-  Vehicle Theft
-  Arson

Cases Represent LERMS Crime Codes
Points may indicate multiple events
Note: Veh Prowl is only Larceny category displayed



For Additional Information on Incidents pertaining to an Area, Trend, or Pattern Contact Information Analysis



THIS IS NOT A LEGAL DOCUMENT:
The information shown on this map is compiled from various sources and is subject to constant revision. Information shown on this map should not be used to determine the location of facilities in relationship to property lines, section lines, streets, etc.

Sunday - Saturday

4/14/2024 TO 4/20/2024



NW - Central District (P2)

<u>A/C</u>	<u>Offense Statute</u>	<u>Address</u>	<u>Reported Date</u>	<u>Dist</u>
SPA2EG				
C	BURGLARY 2D COMMERCIAL	700 W INDIANA AVE	4/15/2024	P1
C	BURGLARY 2D COMMERCIAL	1600 W NORTHWEST BLVD	4/19/2024	P1
C	THEFT 2D ALL OTHER	N MONROE ST / W CORA AVE	4/14/2024	P1
C	THEFT 2D FROM BUILDING	800 W INDIANA AVE	4/14/2024	
C	THEFT 2D FROM MOTOR VEHICLE	2100 N MONROE ST	4/19/2024	P2
C	THEFT 3D FROM BUILDING	1800 N WALL ST	4/14/2024	P1
C	THEFT 3D FROM BUILDING	1700 W NORTHWEST BLVD	4/17/2024	P2
A	THEFT 3D FROM MOTOR VEHICLE	1400 N DIVISION ST	4/15/2024	P2
C	THEFT 3D SHOPLIFTING	1600 W NORTHWEST BLVD	4/19/2024	P1
C	THEFT 3D VEHICLE PARTS AND ACCESSORIES	1400 N DIVISION ST	4/15/2024	P2
C	THEFT OF MOTOR VEHICLE	W NORTHWEST BLVD / N MONROE ST	4/15/2024	P4
SPA2RS				
C	THEFT 2D FROM MOTOR VEHICLE	300 W NORTH RIVER DR	4/14/2024	P2
C	THEFT 2D FROM MOTOR VEHICLE	300 W NORTH RIVER DR	4/14/2024	P2
C	THEFT 2D FROM MOTOR VEHICLE	300 W NORTH RIVER DR	4/20/2024	P2
C	THEFT 2D FROM MOTOR VEHICLE	W COLLEGE AVE / N MONROE ST	4/19/2024	
C	THEFT 3D FROM MOTOR VEHICLE	100 W NORTH RIVER DR	4/15/2024	P2
C	THEFT 3D FROM MOTOR VEHICLE	800 N POST ST	4/16/2024	P1
C	THEFT 3D FROM MOTOR VEHICLE	100 W NORTH RIVER DR	4/18/2024	P2
SPA2WC				
C	ARSON 2D	1800 W GARDNER AVE	4/15/2024	P4
C	ASSAULT 2D	1500 W SHARP AVE	4/14/2024	P1
A	BURGLARY 1D FENCED AREA	1600 N ADAMS ST	4/15/2024	P1
C	BURGLARY 2D GARAGE	1400 W SPOFFORD AVE	4/15/2024	P1
C	HARASSMENT FELONY WEAPON INVOLVED	2200 W GARDNER AVE	4/19/2024	P1
C	MAIL THEFT	1500 W GARDNER AVE	4/19/2024	P1
C	RAPE 2D		4/16/2024	P6
C	RAPE 2D		4/19/2024	P1
A	RESIDENTIAL BURGLARY	1500 W GARDNER AVE	4/15/2024	P1
C	THEFT 2D ALL OTHER	1100 W MALLON AVE	4/14/2024	P2
C	THEFT 2D ALL OTHER	1100 W MALLON AVE	4/15/2024	P2
C	THEFT 2D FROM MOTOR VEHICLE	1200 W BOONE AVE	4/17/2024	P2
C	THEFT 3D ALL OTHER	2100 W SUMMIT PKWY	4/20/2024	P2
C	THEFT 3D FROM BUILDING	2200 W COLLEGE AVE	4/17/2024	P2
C	THEFT OF MOTOR VEHICLE	1400 W SPOFFORD AVE	4/15/2024	P1
SPA2WH				
C	PET ANIMALS TAKING CONCEALING	2800 W ELLIOTT DR	4/14/2024	P1

For protection of victim privacy, the entire address on sexual assault crimes has been redacted.

SPOKANE POLICE DEPARTMENT

Northeast Precinct

BAKER Sector

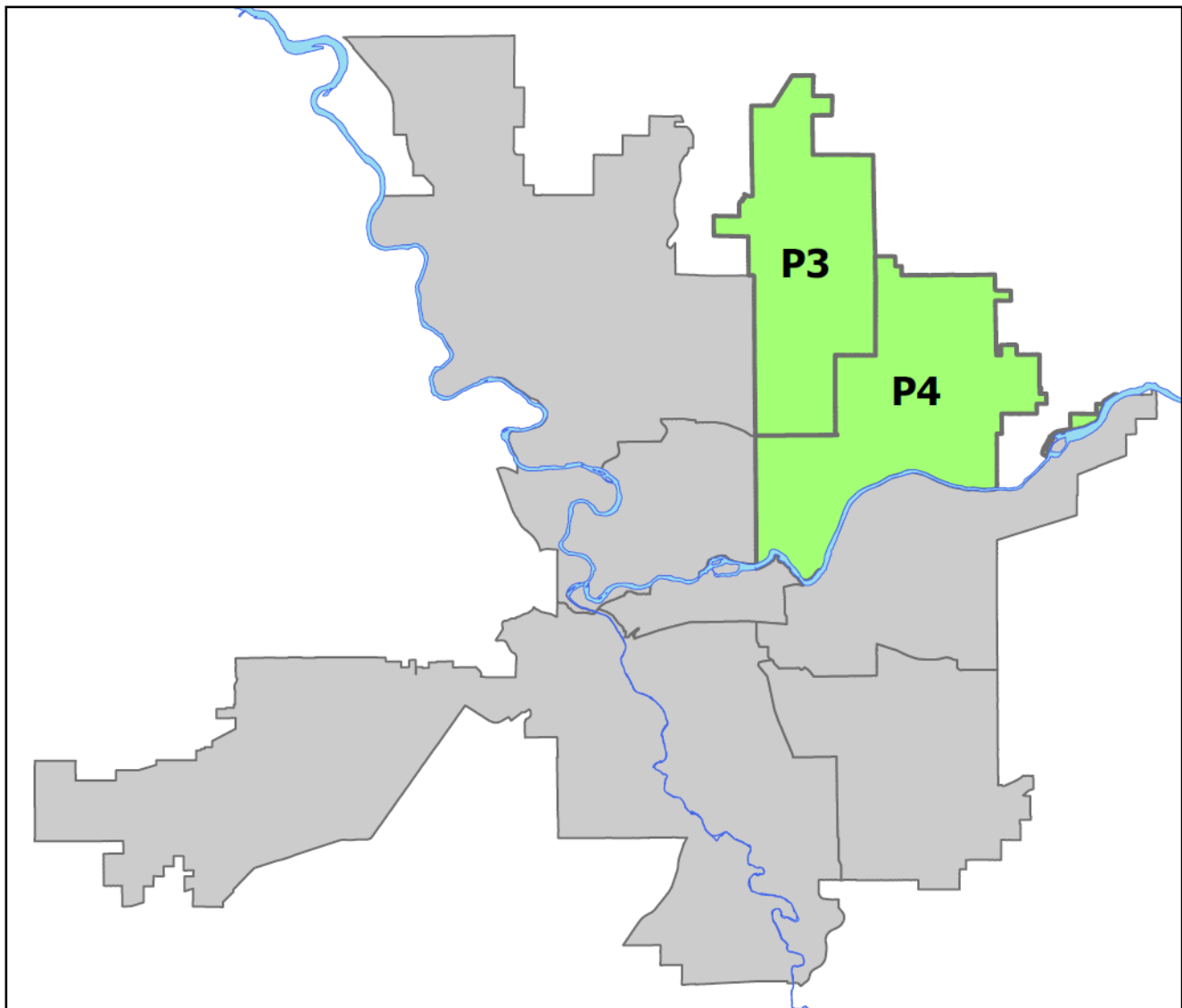


PSA Commander

Captain Shawn Kendall

NevaWood District (P3)

Northeast District (P4)



POLICE SUMMARY - Ending: Saturday, April 20, 2024

NORTHEAST PRECINCT (P3, P4) BAKER SECTOR



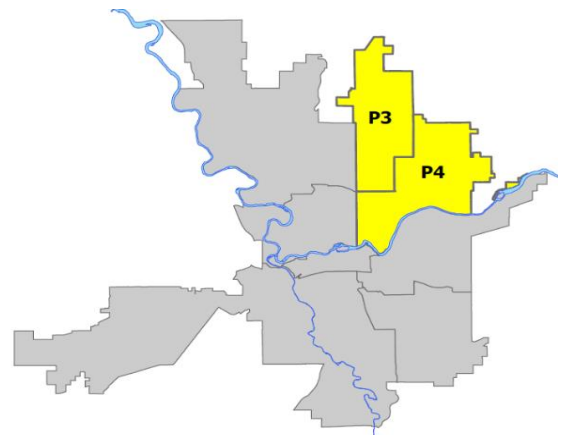
Preliminary IBR Counts

NIBRS Categories (Part 1 Selected)		7 Day Comparison			28 Day Comparison			YTD Comparison		
		Current	Prior	Percent	Current	Prior	Percent	Current	Prior	Percent
Violent	Criminal Homicide	0	0		0	1	-100.00%	2	3	-33.33%
	Rape	0	1	-100.00%	4	3	33.33%	11	22	-50.00%
	Robbery - Commercial	1	1	0.00%	4	5	-20.00%	16	14	14.29%
	Robbery - Person	2	0		5	6	-16.67%	21	19	10.53%
	Aggravated Assault - Non DV	3	4	-25.00%	13	14	-7.14%	59	42	40.48%
	Aggravated Assault - DV	1	4	-75.00%	8	10	-20.00%	31	42	-26.19%
Violent Total:		7	10	-30.00%	34	39	-12.82%	140	142	-1.41%
Property	Burglary - Residential	3	3	0.00%	13	13	0.00%	62	114	-45.61%
	Burglary Garage	2	1	100.00%	7	6	16.67%	38	45	-15.56%
	Burglary Commercial	5	2	150.00%	16	11	45.45%	64	66	-3.03%
	Larceny	47	52	-9.62%	209	250	-16.40%	929	1114	-16.61%
	Vehicle Theft	8	9	-11.11%	40	35	14.29%	143	183	-21.86%
	Arson	1	0		2	4	-50.00%	9	9	0.00%
Property Total:		66	67	-1.49%	287	319	-10.03%	1245	1531	-18.68%
Preliminary Part 1 Crime Totals:		73	77	-5.19%	321	358	-10.34%	1385	1673	-17.21%
Current 7 Day Period:		4/14/2024 - 4/20/2024			Prior 7 Day Period:		4/7/2024 - 4/13/2024			
Current 28 Day Period:		3/24/2024 - 4/20/2024			Prior 28 Day Period:		2/25/2024 - 3/23/2024			
Current YTD Day Period:		1/1/2024 - 4/20/2024			Prior YTD Period:		1/1/2023 - 4/20/2023			

Prepared by SPD Crime Analysis Office - Monday, April 22, 2024

NOTE: SPD moved from UCR to the NIBRS reporting standard on 10/4/16 following the transition to a new RMS System. [Numbers on CompStat reports prior to this date should not be used as a comparison to those on this report.](#) Additional info on these reporting standards can be found on the FBI website: <https://ucr.fbi.gov/nibrs-overview>

This chart represents Preliminary counts of selected crime categories from Police Case Reports. Full statistical analysis to determine the confidence level of this data has not been performed. The % change columns on the preliminary counts differ from the percentage change on the NIBRS crime report, sometimes significantly. The CompStat report is designed for operational use and includes only selected NIBRS categories and coding less complex than full NIBRS rules. Official statistics for these and other NIBRS categories can be found on WASPC & FBI websites once available.



Note: On 1/8/23 boundary changes were implemented dividing the North Precinct into two (NW and NE). The Northeast Precinct BAKER Sector consists of P3 and P4; Consequently this page did not exist on printed reports prior to 1/8/23



NE - Neva-Wood District (P3)

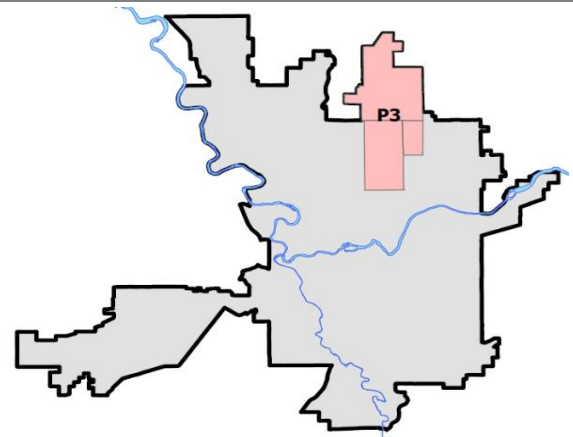
Preliminary IBR Counts

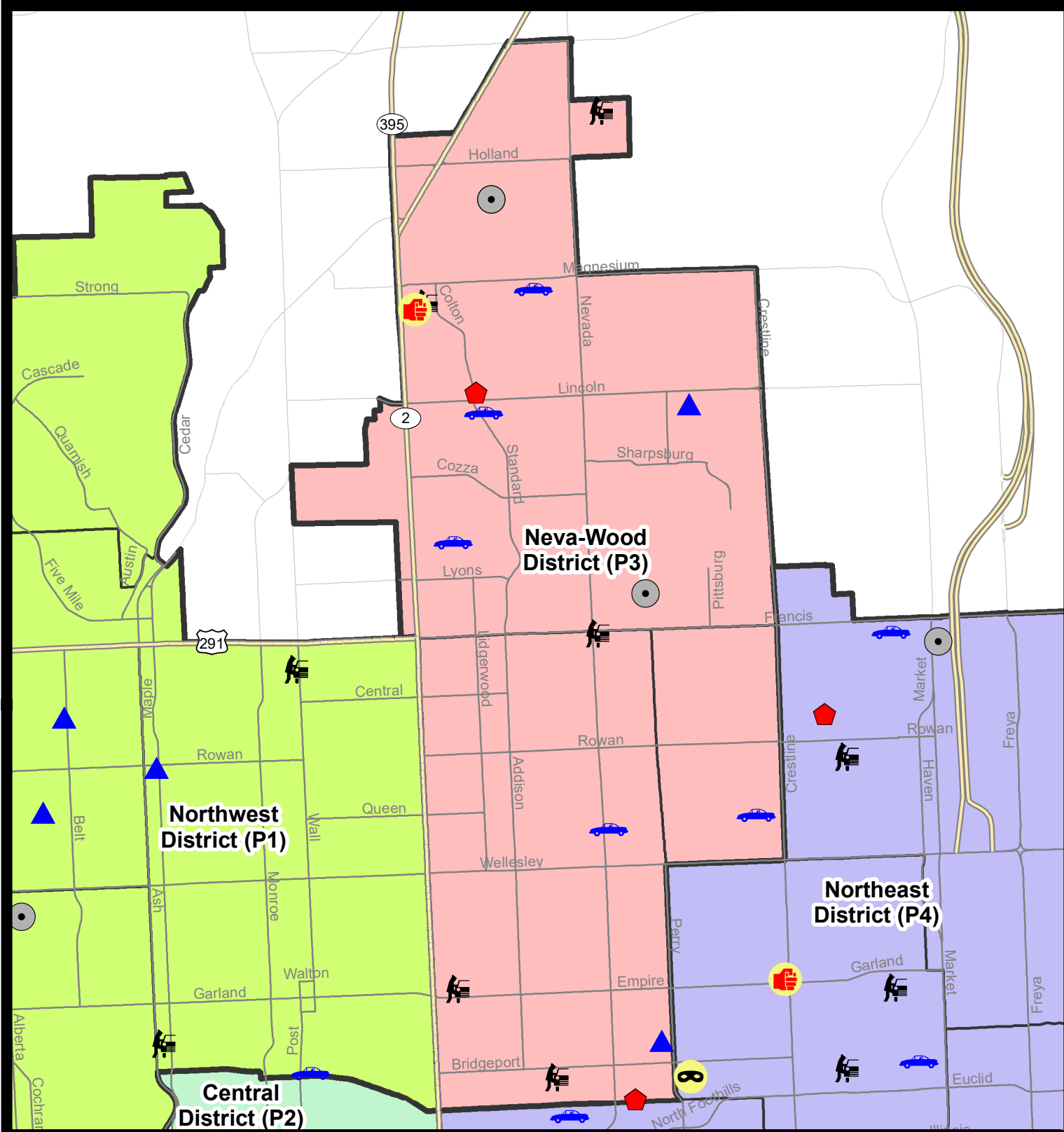
NIBRS Categories (Part 1 Selected)		7 Day Comparison			28 Day Comparison			YTD Comparison		
		Current	Prior	Percent	Current	Prior	Percent	Current	Prior	Percent
Violent	Criminal Homicide	0	0		0	0		0	1	-100.00%
	Rape	0	0		2	2	0.00%	6	11	-45.45%
	Robbery - Commercial	0	0		2	2	0.00%	6	9	-33.33%
	Robbery - Person	0	0		3	2	50.00%	10	9	11.11%
	Aggravated Assault - Non DV	1	2	-50.00%	5	5	0.00%	27	19	42.11%
	Aggravated Assault - DV	0	2	-100.00%	4	6	-33.33%	18	25	-28.00%
Violent Total:		1	4	-75.00%	16	17	-5.88%	67	74	-9.46%
Property	Burglary - Residential	2	1	100.00%	6	6	0.00%	31	63	-50.79%
	Burglary Garage	2	1	100.00%	7	4	75.00%	23	30	-23.33%
	Burglary Commercial	3	0		6	7	-14.29%	33	47	-29.79%
	Larceny	31	31	0.00%	135	159	-15.09%	578	800	-27.75%
	Vehicle Theft	5	7	-28.57%	23	14	64.29%	68	101	-32.67%
	Arson	0	0		1	0		1	8	-87.50%
Property Total:		43	40	7.50%	178	190	-6.32%	734	1049	-30.03%
Preliminary Part 1 Crime Totals:		44	44	0.00%	194	207	-6.28%	801	1123	-28.67%
Current 7 Day Period:		4/14/2024 - 4/20/2024			Prior 7 Day Period:		4/7/2024 - 4/13/2024			
Current 28 Day Period:		3/24/2024 - 4/20/2024			Prior 28 Day Period:		2/25/2024 - 3/23/2024			
Current YTD Day Period:		1/1/2024 - 4/20/2024			Prior YTD Period:		1/1/2023 - 4/20/2023			

Prepared by SPD Crime Analysis Office - Monday, April 22, 2024

NOTE: SPD moved from UCR to the NIBRS reporting standard on 10/4/16 following the transition to a new RMS System. [Numbers on CompStat reports prior to this date should not be used as a comparison to those on this report.](#) Additional info on these reporting standards can be found on the FBI website: <https://ucr.fbi.gov/nibrs-overview>

This chart represents Preliminary counts of selected crime categories from Police Case Reports. Full statistical analysis to determine the confidence level of this data has not been performed. The % change columns on the preliminary counts differ from the percentage change on the NIBRS crime report, sometimes significantly. The CompStat report is designed for operational use and includes only selected NIBRS categories and coding less complex than full NIBRS rules. Official statistics for these and other NIBRS categories can be found on WASPC & FBI websites once available.
















City of Spokane
Neva-Wood District (P3)
Selected Crime Codes
2024-04-14 to 2024-04-20
 Prepared By:
Crime Analysis Unit
Spokane Police Department

Legend

NIBRS Events

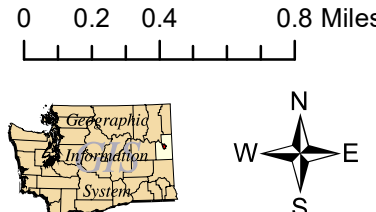
 Criminal Homicide	 Robbery Person	 Burglary Commercial
 Rape	 Aggravated Assault	 Vehicle Prowling
 Robbery Commercial	 Burglary Residential	 Vehicle Theft
	 Burglary Garage	 Arson

*Cases Represent LERMS Crime Codes
 Points may indicate multiple events
 Note: Veh Prowl is only Larceny displayed*

SPokane Police

For Additional Information on Incidents pertaining to an Area, Trend, or Pattern Contact Information Analysis

0 0.2 0.4 0.8 Miles



Geographic Information System

SPokane

THIS IS NOT A LEGAL DOCUMENT. The information shown on this map is compiled from various sources and is subject to constant revision. Information shown on this map should not be used to determine the location of facilities in relationship to property lines, section lines, streets, etc.

Sunday - Saturday

4/14/2024 TO 4/20/2024

NE - Neva-Wood District (P3)



<u>A/C</u>	<u>Offense Statute</u>	<u>Address</u>	<u>Reported Date</u>	<u>Dist</u>
<u>SPB3NL</u>				
C	BURGLARY 2D GARAGE	1300 E GLASS AVE	4/20/2024	P3
C	RESIDENTIAL BURGLARY	1100 E EUCLID AVE	4/17/2024	P4
C	THEFT 1D POCKET PICKING	N DIVISION ST / E FRANCIS AVE	4/18/2024	P4
C	THEFT 2D FROM BUILDING	6000 N LIDGERWOOD ST	4/19/2024	P3
C	THEFT 3D ALL OTHER	5700 N NEVADA ST	4/18/2024	
C	THEFT 3D FROM BUILDING	800 E CROWN AVE	4/17/2024	P3
C	THEFT 3D FROM BUILDING	800 E PROVIDENCE AVE	4/18/2024	P3
C	THEFT 3D FROM MOTOR VEHICLE	1000 E FRANCIS AVE	4/16/2024	P3
C	THEFT 3D FROM MOTOR VEHICLE	600 E LIBERTY AVE	4/17/2024	P3
C	THEFT 3D FROM MOTOR VEHICLE	0 E GARLAND AVE	4/14/2024	
C	THEFT 3D SHOPLIFTING	5800 N DIVISION ST	4/14/2024	P4
C	THEFT 3D SHOPLIFTING	4700 N DIVISION ST	4/15/2024	
C	THEFT OF MOTOR VEHICLE	1000 E OLYMPIC AVE	4/20/2024	P4
<u>SPB3SH</u>				
C	ASSAULT 2D	0 E MAYFAIR CT	4/14/2024	P4
C	BURGLARY 2D COMMERCIAL	9200 N COLTON ST	4/15/2024	P4
C	BURGLARY 2D COMMERCIAL	6500 N PERRY ST	4/16/2024	P4
C	BURGLARY 2D GARAGE	1700 E LINCOLN RD	4/18/2024	P3
C	RESIDENTIAL BURGLARY	7900 N STANDARD ST	4/18/2024	P4
C	SHOPLIFTING BURGLARY	9200 N COLTON ST	4/18/2024	P4
C	THEFT 2D FROM BUILDING	1700 E CALKINS AVE	4/14/2024	P4
C	THEFT 2D SHOPLIFTING	9600 N NEWPORT HWY	4/19/2024	
C	THEFT 2D VEHICLE PARTS AND ACCESSORIES	1000 E COZZA DR	4/14/2024	P3
C	THEFT 3D ALL OTHER	400 E MAGNESIUM RD	4/19/2024	P4
C	THEFT 3D ALL OTHER	6700 N DIVISION ST	4/20/2024	P4
C	THEFT 3D FROM MOTOR VEHICLE	8500 N MAYFAIR ST	4/17/2024	P3
A	THEFT 3D FROM MOTOR VEHICLE	9700 N MORTON CT	4/18/2024	P3
C	THEFT 3D SHOPLIFTING	7700 N DIVISION ST	4/16/2024	P3
C	THEFT 3D SHOPLIFTING	7700 N DIVISION ST	4/16/2024	P4
C	THEFT 3D SHOPLIFTING	9200 N COLTON ST	4/16/2024	P4
C	THEFT 3D SHOPLIFTING	9200 N COLTON ST	4/17/2024	P8
C	THEFT 3D SHOPLIFTING	8700 N DIVISION ST	4/17/2024	P3
C	THEFT 3D SHOPLIFTING	10100 N NEWPORT HWY	4/18/2024	P3
C	THEFT 3D SHOPLIFTING	9200 N COLTON ST	4/18/2024	P4
C	THEFT 3D SHOPLIFTING	9200 N COLTON ST	4/19/2024	P4
C	THEFT 3D SHOPLIFTING	9200 N NEVADA ST	4/19/2024	
C	THEFT 3D SHOPLIFTING	9600 N NEWPORT HWY	4/19/2024	
C	THEFT 3D SHOPLIFTING	9200 N NEVADA ST	4/20/2024	

For protection of victim privacy, the entire address on sexual assault crimes has been redacted.

A/C	Offense Statute	Address	Reported Date	Dist
C	THEFT 3D VEHICLE PARTS AND ACCESSORIES	8500 N MAYFAIR ST	4/17/2024	P3
C	THEFT OF MOTOR VEHICLE	100 E WEDGEWOOD AVE	4/14/2024	P4
C	THEFT OF MOTOR VEHICLE	600 E MAGNESIUM RD	4/19/2024	P4
C	THEFT OF MOTOR VEHICLE	7700 N STANDARD ST	4/19/2024	P4

SPB3WH

C	THEFT 3D ALL OTHER	1800 E NEBRASKA AVE	4/15/2024	P3
C	THEFT OF A FIREARM ALL OTHER LOCATIONS	1600 E WELLESLEY AVE	4/14/2024	P3
C	THEFT OF MOTOR VEHICLE	5000 N NAPA ST	4/20/2024	P4



NE - Northeast District (P4)

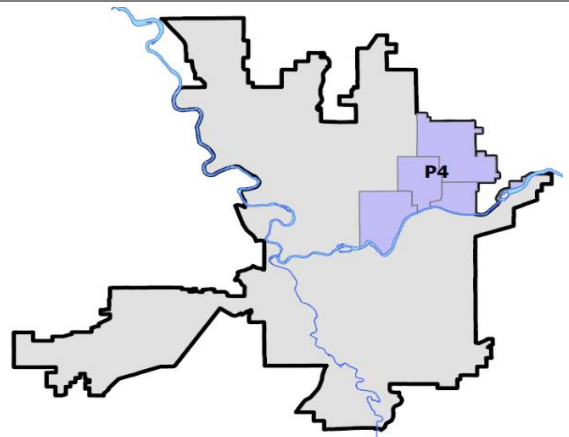
Preliminary IBR Counts

NIBRS Categories (Part 1 Selected)		7 Day Comparison			28 Day Comparison			YTD Comparison		
		Current	Prior	Percent	Current	Prior	Percent	Current	Prior	Percent
Violent	Criminal Homicide	0	0		0	1	-100.00%	2	2	0.00%
	Rape	0	1	-100.00%	2	1	100.00%	5	11	-54.55%
	Robbery - Commercial	1	1	0.00%	2	3	-33.33%	10	5	100.00%
	Robbery - Person	2	0		2	4	-50.00%	11	10	10.00%
	Aggravated Assault - Non DV	2	2	0.00%	8	9	-11.11%	32	23	39.13%
	Aggravated Assault - DV	1	2	-50.00%	4	4	0.00%	13	17	-23.53%
Violent Total:		6	6	0.00%	18	22	-18.18%	73	68	7.35%
Property	Burglary - Residential	1	2	-50.00%	7	7	0.00%	31	51	-39.22%
	Burglary Garage	0	0		0	2	-100.00%	15	15	0.00%
	Burglary Commercial	2	2	0.00%	10	4	150.00%	31	19	63.16%
	Larceny	16	21	-23.81%	74	91	-18.68%	351	314	11.78%
	Vehicle Theft	3	2	50.00%	17	21	-19.05%	75	82	-8.54%
	Arson	1	0		1	4	-75.00%	8	1	700.00%
Property Total:		23	27	-14.81%	109	129	-15.50%	511	482	6.02%
Preliminary Part 1 Crime Totals:		29	33	-12.12%	127	151	-15.89%	584	550	6.18%
Current 7 Day Period:		4/14/2024 - 4/20/2024			Prior 7 Day Period:		4/7/2024 - 4/13/2024			
Current 28 Day Period:		3/24/2024 - 4/20/2024			Prior 28 Day Period:		2/25/2024 - 3/23/2024			
Current YTD Day Period:		1/1/2024 - 4/20/2024			Prior YTD Period:		1/1/2023 - 4/20/2023			

Prepared by SPD Crime Analysis Office - Monday, April 22, 2024

NOTE: SPD moved from UCR to the NIBRS reporting standard on 10/4/16 following the transition to a new RMS System. [Numbers on CompStat reports prior to this date should not be used as a comparison to those on this report.](#) Additional info on these reporting standards can be found on the FBI website: <https://ucr.fbi.gov/nibrs-overview>

This chart represents Preliminary counts of selected crime categories from Police Case Reports. Full statistical analysis to determine the confidence level of this data has not been performed. The % change columns on the preliminary counts differ from the percentage change on the NIBRS crime report, sometimes significantly. The CompStat report is designed for operational use and includes only selected NIBRS categories and coding less complex than full NIBRS rules. Official statistics for these and other NIBRS categories can be found on WASPC & FBI websites once available.



Sunday - Saturday

4/14/2024 TO 4/20/2024

NE - Northeast District (P4)



<u>A/C</u>	<u>Offense Statute</u>	<u>Address</u>	<u>Reported Date</u>	<u>Dist</u>
<u>SPB4BE</u>				
C	ASSAULT 2D	2000 E EMPIRE AVE	4/14/2024	P4
C	BURGLARY 2D FENCED AREA	2800 E PROVIDENCE AVE	4/16/2024	P4
C	ROBBERY 1D PERSON	N HOGAN ST / E LIBERTY AVE	4/20/2024	P4
C	THEFT 2D FROM MOTOR VEHICLE	3300 N ALTAMONT ST	4/15/2024	P4
C	THEFT 3D FROM MOTOR VEHICLE	2700 N COOK ST	4/15/2024	P4
C	THEFT 3D FROM MOTOR VEHICLE	2800 E PROVIDENCE AVE	4/16/2024	P4
C	THEFT 3D SHOPLIFTING	3900 N MARKET ST	4/20/2024	P4
C	THEFT 3D VEHICLE PARTS AND ACCESSORIES	2900 E GARLAND AVE	4/18/2024	P4
C	THEFT OF MOTOR VEHICLE	2900 E BRIDGEPORT AVE	4/18/2024	P4
<u>SPB4HI</u>				
C	BURGLARY 2D COMMERCIAL	6100 N MARKET ST	4/15/2024	P4
C	RESIDENTIAL BURGLARY	2400 E JOSEPH AVE	4/17/2024	P4
C	THEFT 2D FROM MOTOR VEHICLE	5200 N FLORIDA ST	4/19/2024	P4
C	THEFT 3D FROM MOTOR VEHICLE	2500 E SANSON AVE	4/15/2024	P4
A	THEFT 3D FROM MOTOR VEHICLE	2500 E SANSON AVE	4/15/2024	P4
C	THEFT 3D VEHICLE PARTS AND ACCESSORIES	4900 N MARKET ST	4/14/2024	P4
C	THEFT OF A FIREARM FROM BUILDING	2800 E ROWAN AVE	4/20/2024	P4
C	THEFT OF MOTOR VEHICLE	6200 N REGAL ST	4/20/2024	P4
<u>SPB4LO</u>				
C	ARSON 2D	900 E MISSION AVE	4/19/2024	P4
C	ASSAULT 2D	0 E BOONE AVE	4/17/2024	P4
C	ASSAULT 3D WEAPON OR NEGLIGENT INJURY	2400 N HAMILTON ST	4/15/2024	P4
C	BURGLARY 2D COMMERCIAL	900 E MISSION AVE	4/19/2024	P4
C	ROBBERY 1D PERSON	900 E INDIANA AVE	4/15/2024	P4
C	ROBBERY 2D COMMERCIAL	0 E MONTGOMERY AVE	4/19/2024	P1
C	THEFT 3D FROM BUILDING	2700 N PERRY ST	4/18/2024	P4
C	THEFT 3D FROM MOTOR VEHICLE	800 E INDIANA AVE	4/19/2024	P4
C	THEFT 3D SHOPLIFTING	2400 N DIVISION ST	4/14/2024	P4
C	THEFT 3D SHOPLIFTING	900 E MISSION AVE	4/16/2024	P4
C	THEFT OF MOTOR VEHICLE	3000 N DAKOTA ST	4/18/2024	P4
<u>SPB4MI</u>				
C	THEFT 3D FROM BUILDING	2700 E UPRIVER DR	4/18/2024	P4

SPOKANE POLICE DEPARTMENT



South Precinct CHARLIE Sector

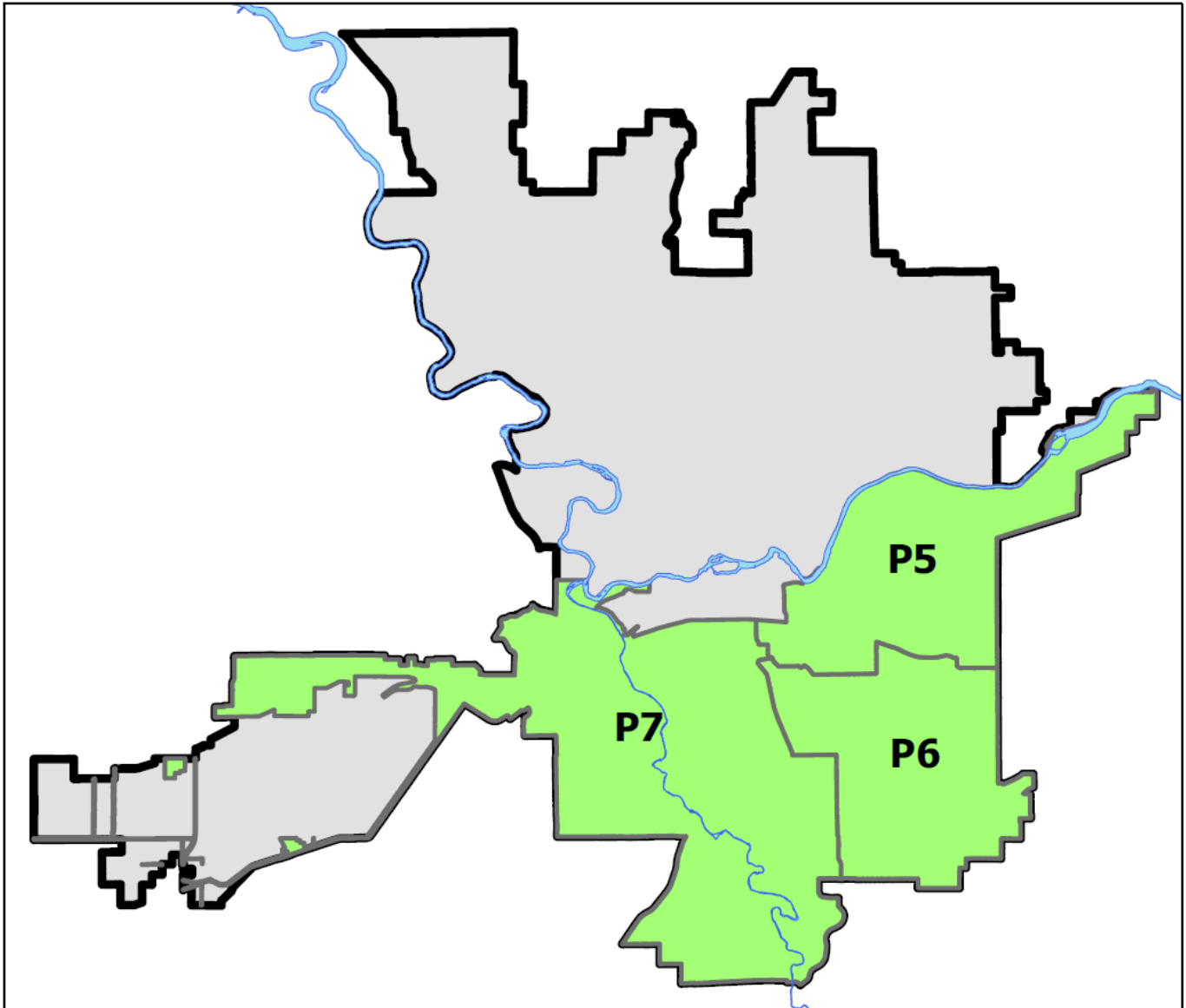
PSA Commander

Captain Matt Cowles

South Central District (P5)

Southeast District (P6)

Southwest District (P7)



POLICE SUMMARY - Ending: Saturday, April 20, 2024

SOUTH PRECINCT (P5, P6, P7) CHARLIE SECTOR



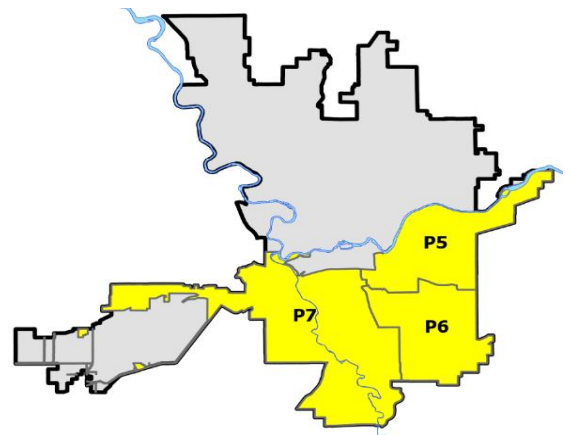
Preliminary IBR Counts

NIBRS Categories (Part 1 Selected)	7 Day Comparison			28 Day Comparison			YTD Comparison		
	Current	Prior	Percent	Current	Prior	Percent	Current	Prior	Percent
Violent									
Criminal Homicide	0	1	-100.00%	1	0		1	3	-66.67%
Rape	0	3	-100.00%	5	4	25.00%	16	23	-30.43%
Robbery - Commercial	1	0		3	3	0.00%	9	6	50.00%
Robbery - Person	0	0		1	3	-66.67%	7	11	-36.36%
Aggravated Assault - Non DV	1	1	0.00%	8	10	-20.00%	30	46	-34.78%
Aggravated Assault - DV	1	2	-50.00%	6	6	0.00%	29	27	7.41%
Violent Total:	3	7	-57.14%	24	26	-7.69%	92	116	-20.69%
Property									
Burglary - Residential	3	3	0.00%	16	17	-5.88%	58	53	9.43%
Burglary Garage	2	2	0.00%	5	5	0.00%	31	44	-29.55%
Burglary Commercial	2	2	0.00%	8	8	0.00%	25	41	-39.02%
Larceny	28	33	-15.15%	120	127	-5.51%	506	692	-26.88%
Vehicle Theft	11	7	57.14%	22	23	-4.35%	80	112	-28.57%
Arson	1	0		3	3	0.00%	8	4	100.00%
Property Total:	47	47	0.00%	174	183	-4.92%	708	946	-25.16%
Preliminary Part 1 Crime Totals:	50	54	-7.41%	198	209	-5.26%	800	1062	-24.67%
Current 7 Day Period:	4/14/2024 - 4/20/2024			Prior 7 Day Period:	4/7/2024 - 4/13/2024				
Current 28 Day Period:	3/24/2024 - 4/20/2024			Prior 28 Day Period:	2/25/2024 - 3/23/2024				
Current YTD Day Period:	1/1/2024 - 4/20/2024			Prior YTD Period:	1/1/2023 - 4/20/2023				

Prepared by SPD Crime Analysis Office - Monday, April 22, 2024

NOTE: SPD moved from UCR to the NIBRS reporting standard on 10/4/16 following the transition to a new RMS System. [Numbers on CompStat reports prior to this date should not be used as a comparison to those on this report.](#) Additional info on these reporting standards can be found on the FBI website: <https://ucr.fbi.gov/nibrs-overview>

This chart represents Preliminary counts of selected crime categories from Police Case Reports. Full statistical analysis to determine the confidence level of this data has not been performed. The % change columns on the preliminary counts differ from the percentage change on the NIBRS crime report, sometimes significantly. The CompStat report is designed for operational use and includes only selected NIBRS categories and coding less complex than full NIBRS rules. Official statistics for these and other NIBRS categories can be found on WASPC & FBI websites once available.



Note: On 1/8/23 boundary changes incorporated portions of P7 into the Downtown Precinct (SPD8BA and SPD8PV); Consequently activity in P7 will appear lower if compared to printed CompStat reports prior to 1/8/23



SE - South Central District (P5)

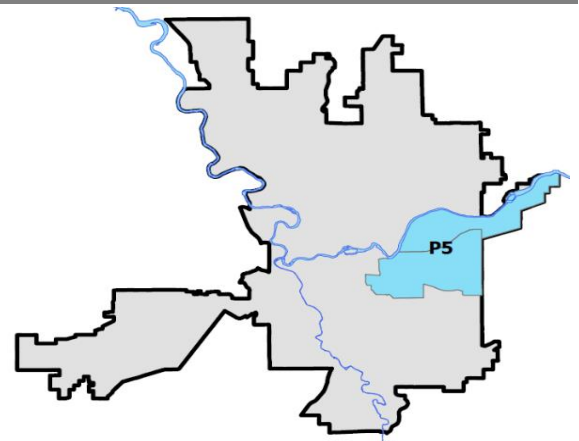
Preliminary IBR Counts

NIBRS Categories (Part 1 Selected)		7 Day Comparison			28 Day Comparison			YTD Comparison		
		Current	Prior	Percent	Current	Prior	Percent	Current	Prior	Percent
Violent	Criminal Homicide	0	0		0	0		0	1	-100.00%
	Rape	0	1	-100.00%	3	2	50.00%	8	12	-33.33%
	Robbery - Commercial	0	0		0	1	-100.00%	2	1	100.00%
	Robbery - Person	0	0		0	1	-100.00%	2	8	-75.00%
	Aggravated Assault - Non DV	1	0		3	8	-62.50%	18	23	-21.74%
	Aggravated Assault - DV	0	1	-100.00%	1	1	0.00%	10	14	-28.57%
Violent Total:		1	2	-50.00%	7	13	-46.15%	40	59	-32.20%
Property	Burglary - Residential	0	0		2	6	-66.67%	20	19	5.26%
	Burglary Garage	0	0		1	1	0.00%	12	18	-33.33%
	Burglary Commercial	0	0		3	3	0.00%	11	29	-62.07%
	Larceny	9	14	-35.71%	47	41	14.63%	195	254	-23.23%
	Vehicle Theft	2	2	0.00%	7	6	16.67%	28	49	-42.86%
	Arson	0	0		1	3	-66.67%	6	3	100.00%
Property Total:		11	16	-31.25%	61	60	1.67%	272	372	-26.88%
Preliminary Part 1 Crime Totals:		12	18	-33.33%	68	73	-6.85%	312	431	-27.61%
Current 7 Day Period:		4/14/2024 - 4/20/2024			Prior 7 Day Period:		4/7/2024 - 4/13/2024			
Current 28 Day Period:		3/24/2024 - 4/20/2024			Prior 28 Day Period:		2/25/2024 - 3/23/2024			
Current YTD Day Period:		1/1/2024 - 4/20/2024			Prior YTD Period:		1/1/2023 - 4/20/2023			

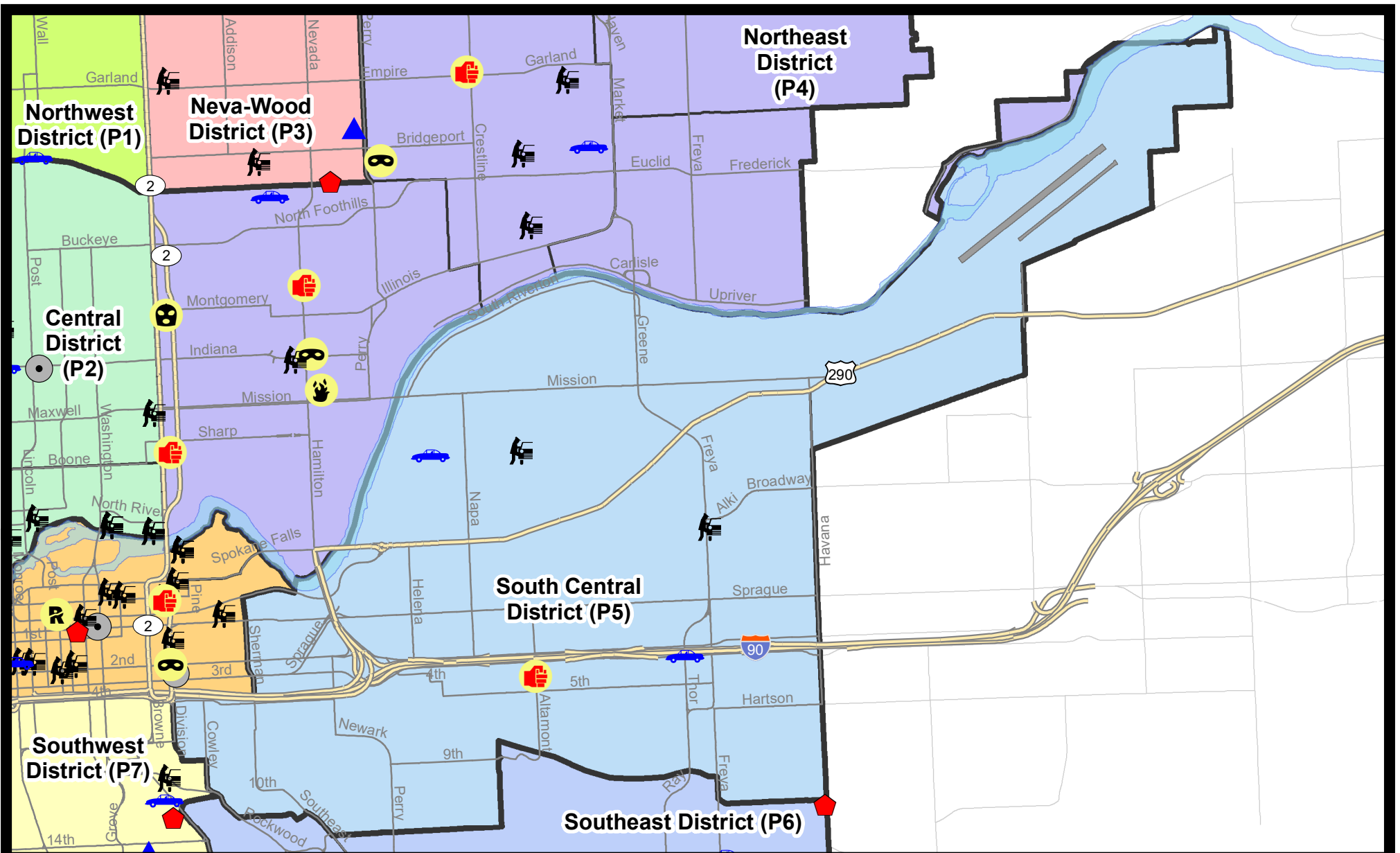

Prepared by SPD Crime Analysis Office - Monday, April 22, 2024

NOTE: SPD moved from UCR to the NIBRS reporting standard on 10/4/16 following the transition to a new RMS System. [Numbers on CompStat reports prior to this date should not be used as a comparison to those on this report.](#) Additional info on these reporting standards can be found on the FBI website: <https://ucr.fbi.gov/nibrs-overview>

This chart represents Preliminary counts of selected crime categories from Police Case Reports. Full statistical analysis to determine the confidence level of this data has not been performed. The % change columns on the preliminary counts differ from the percentage change on the NIBRS crime report, sometimes significantly. The CompStat report is designed for operational use and includes only selected NIBRS categories and coding less complex than full NIBRS rules. Official statistics for these and other NIBRS categories can be found on WASPC & FBI websites once available.














Note: On 2/10/21 a portion of the Police Block SPC5EC became part of the Downtown Precinct (SPD8EC); Consequently activity in P5 will appear lower if compared to printed CompStat reports prior to 2/10/21


City of Spokane
South Central District (P5)
Selected Crime Types
2024-04-14 to 2024-04-20
 Prepared By:
Crime Analysis Unit
Spokane Police Department

Legend

NIBRS Events

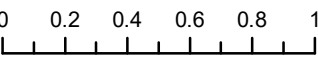

	Criminal Homicide		Robbery Commercial		Aggravated Assault		Burglary Commercial
	Rape		Robbery Person		Burglary Residential		Vehicle Prowling
			Burglary Garage		Vehicle Theft		Arson

*Cases Represent LERMS Crime Codes
 Points may indicate multiple events
 Note: Veh Prowl is only Larceny category displayed*





*For Additional Information on Incidents
 pertaining to an Area, Trend, or Pattern
 Contact Information Analysis*

0 0.2 0.4 0.6 0.8 1 Miles

THIS IS NOT A LEGAL DOCUMENT:
 The information shown on this map is compiled from various sources and is subject to constant revision. Information shown on this map should not be used to determine the location of facilities in relationship to property lines, section lines, streets, etc.

Sunday - Saturday

4/14/2024 TO 4/20/2024

SE - South Central District (P5)



A/C	Offense Statute	Address	Reported Date	Dist
<u>SPC5EC</u>				
C	ASSAULT 1D	S ALTAMONT ST / E 4TH AVE	4/16/2024	P6
C	THEFT 2D ALL OTHER	1700 E SPRAGUE AVE	4/17/2024	P5
C	THEFT 2D FROM BUILDING	3200 E 1ST AVE	4/17/2024	P5
C	THEFT 2D FROM MOTOR VEHICLE	500 N FREYA ST	4/15/2024	P5
C	THEFT 3D FROM BUILDING	1400 E HARTSON AVE	4/15/2024	P5
C	THEFT 3D SHOPLIFTING	700 E 2ND AVE	4/19/2024	
C	THEFT 3D SHOPLIFTING	700 E 2ND AVE	4/19/2024	
C	THEFT OF MOTOR VEHICLE	S THOR ST / E 3RD AVE	4/19/2024	P6
<u>SPC5GP</u>				
A	BURGLARY 2D FENCED AREA	2800 E BOONE AVE	4/19/2024	P6
C	THEFT 3D ALL OTHER	1800 N GREENE ST	4/20/2024	
C	THEFT 3D FROM MOTOR VEHICLE	2300 E DESMET AVE	4/15/2024	P5
C	THEFT OF MOTOR VEHICLE	1700 E DESMET AVE	4/18/2024	P6



SE - Southeast District (P6)

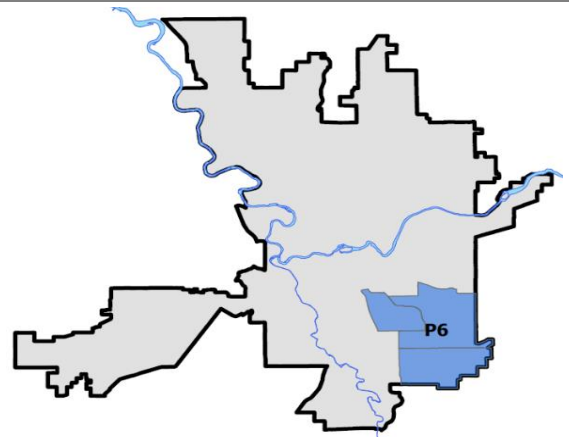
Preliminary IBR Counts

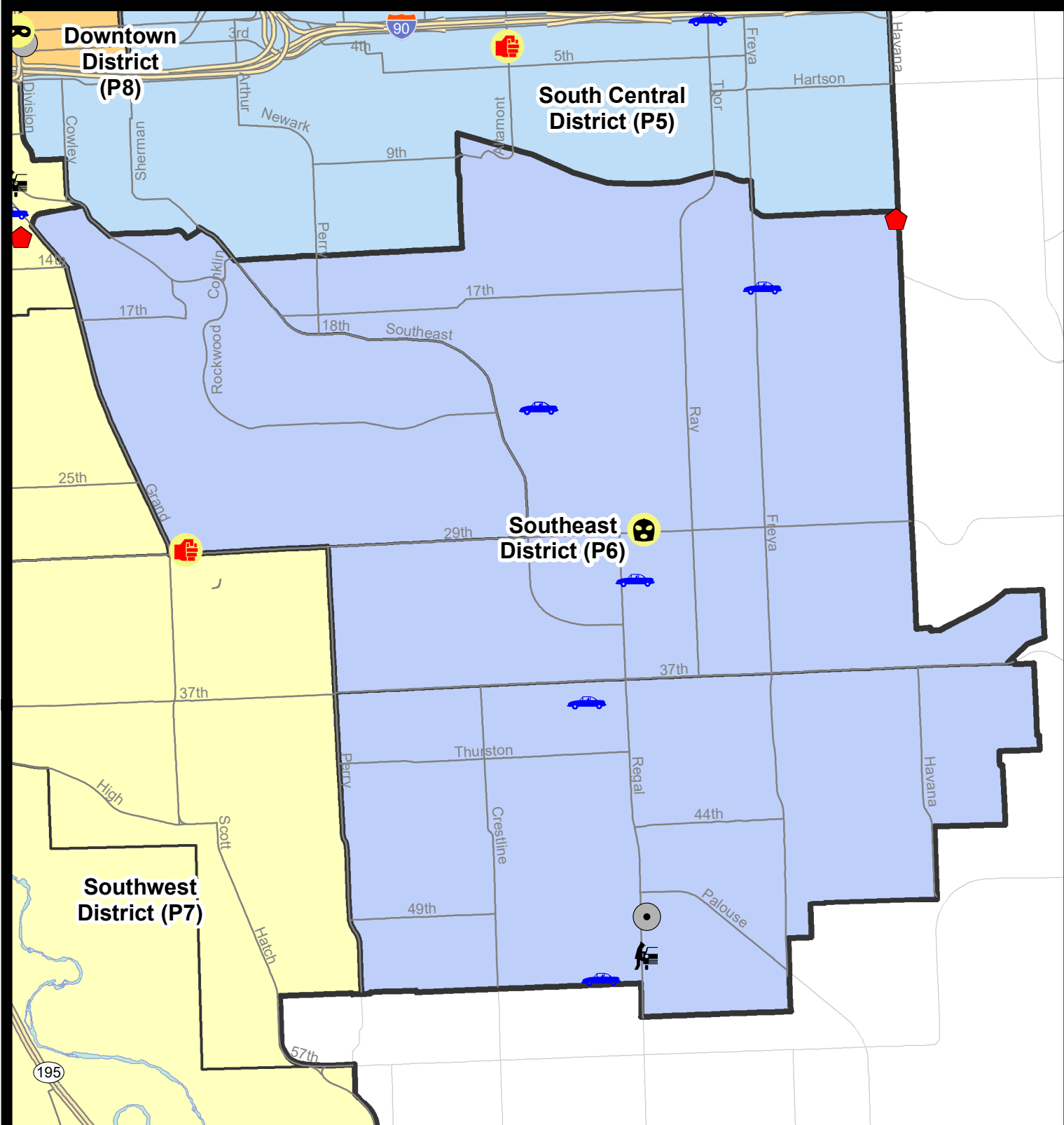
NIBRS Categories (Part 1 Selected)		7 Day Comparison			28 Day Comparison			YTD Comparison		
		Current	Prior	Percent	Current	Prior	Percent	Current	Prior	Percent
Violent	Criminal Homicide	0	0		0	0		0	0	
	Rape	0	1	-100.00%	1	0		2	3	-33.33%
	Robbery - Commercial	1	0		2	2	0.00%	6	1	500.00%
	Robbery - Person	0	0		1	2	-50.00%	5	0	
	Aggravated Assault - Non DV	0	0		1	0		5	7	-28.57%
	Aggravated Assault - DV	1	0		1	3	-66.67%	6	6	0.00%
Violent Total:		2	1	100.00%	6	7	-14.29%	24	17	41.18%
Property	Burglary - Residential	1	1	0.00%	7	5	40.00%	17	12	41.67%
	Burglary Garage	0	0		0	2	-100.00%	7	11	-36.36%
	Burglary Commercial	1	1	0.00%	3	3	0.00%	7	8	-12.50%
	Larceny	4	10	-60.00%	27	29	-6.90%	130	173	-24.86%
	Vehicle Theft	6	1	500.00%	7	6	16.67%	20	24	-16.67%
	Arson	0	0		1	0		1	0	
Property Total:		12	13	-7.69%	45	45	0.00%	182	228	-20.18%
Preliminary Part 1 Crime Totals:		14	14	0.00%	51	52	-1.92%	206	245	-15.92%
Current 7 Day Period:		4/14/2024 - 4/20/2024			Prior 7 Day Period:		4/7/2024 - 4/13/2024			
Current 28 Day Period:		3/24/2024 - 4/20/2024			Prior 28 Day Period:		2/25/2024 - 3/23/2024			
Current YTD Day Period:		1/1/2024 - 4/20/2024			Prior YTD Period:		1/1/2023 - 4/20/2023			

Prepared by SPD Crime Analysis Office - Monday, April 22, 2024

NOTE: SPD moved from UCR to the NIBRS reporting standard on 10/4/16 following the transition to a new RMS System. [Numbers on CompStat reports prior to this date should not be used as a comparison to those on this report.](#) Additional info on these reporting standards can be found on the FBI website: <https://ucr.fbi.gov/nibrs-overview>








This chart represents Preliminary counts of selected crime categories from Police Case Reports. Full statistical analysis to determine the confidence level of this data has not been performed. The % change columns on the preliminary counts differ from the percentage change on the NIBRS crime report, sometimes significantly. The CompStat report is designed for operational use and includes only selected NIBRS categories and coding less complex than full NIBRS rules. Official statistics for these and other NIBRS categories can be found on WASPC & FBI websites once available.





City of Spokane
Southeast District (P6)
Selected Crime Codes
2024-04-14 to 2024-04-20
 Prepared By:
Crime Analysis Unit
Spokane Police Department

Legend
NIBRS Events

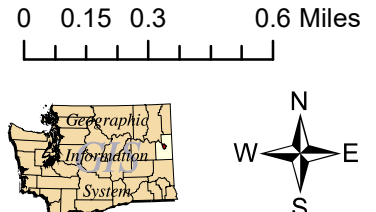
 Criminal Homicide	 Robbery Person	 Burglary Commercial
 Rape	 Aggravated Assault	 Vehicle Prowling
 Robbery Commercial	 Burglary Residential	 Vehicle Theft
	 Burglary Garage	 Arson

*Cases Represent LERMS Crime Codes
 Points may indicate multiple events
 Note: Veh Prowl is only Larceny displayed*

SPokane Police

For Additional Information on Incidents pertaining to an Area, Trend, or Pattern Contact Information Analysis

0 0.15 0.3 0.6 Miles



Geographic Information System

THIS IS NOT A LEGAL DOCUMENT.
 The information shown on this map is compiled from various sources and is subject to constant revision. Information shown on this map should not be used to determine the location of facilities in relationship to property lines, section lines, streets, etc.

Sunday - Saturday

4/14/2024 TO 4/20/2024

SE - Southeast District (P6)



<u>A/C</u>	<u>Offense Statute</u>	<u>Address</u>	<u>Reported Date</u>	<u>Dist</u>
<u>SPC6LH</u>				
C	RESIDENTIAL BURGLARY	1300 S HAVANA ST	4/19/2024	P6
C	ROBBERY 2D COMMERCIAL	3000 E 29TH AVE	4/19/2024	P6
C	THEFT 2D FROM BUILDING	2300 E GIRARD PL	4/18/2024	P6
C	THEFT OF MOTOR VEHICLE	3600 E 17TH AVE	4/15/2024	P6
C	THEFT OF MOTOR VEHICLE	2200 S SOUTHEAST BLVD	4/19/2024	P6
C	THEFT OF MOTOR VEHICLE	2200 S SOUTHEAST BLVD	4/19/2024	P6
C	THEFT OF MOTOR VEHICLE	2900 E 32ND AVE	4/20/2024	P6
<u>SPC6RW</u>				
C	ASSAULT 2D	700 E 29TH AVE	4/20/2024	P6
C	THEFT 2D ALL OTHER	400 E 19TH AVE	4/17/2024	P6
<u>SPC6SG</u>				
C	BURGLARY 2D COMMERCIAL	4900 S REGAL ST	4/19/2024	P6
C	THEFT 2D ALL OTHER	4900 S REGAL ST	4/14/2024	P6
A	THEFT 3D FROM MOTOR VEHICLE	5100 S REGAL ST	4/20/2024	P6
C	THEFT OF MOTOR VEHICLE	2500 E 53RD AVE	4/14/2024	P7
C	THEFT OF MOTOR VEHICLE	2600 E 38TH AVE	4/20/2024	P6



SW - Southwest District (P7)

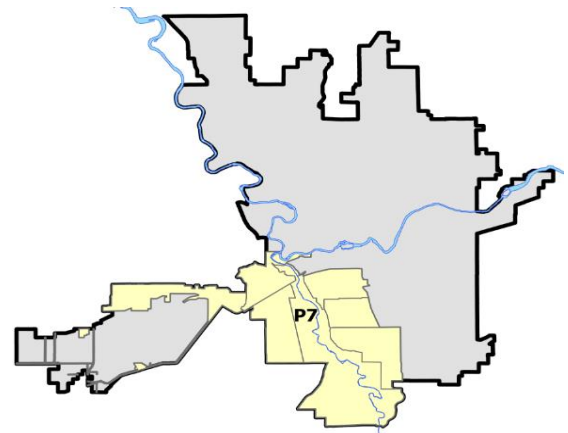
Preliminary IBR Counts

NIBRS Categories (Part 1 Selected)		7 Day Comparison			28 Day Comparison			YTD Comparison		
		Current	Prior	Percent	Current	Prior	Percent	Current	Prior	Percent
Violent	Criminal Homicide	0	1	-100.00%	1	0		1	2	-50.00%
	Rape	0	1	-100.00%	1	2	-50.00%	6	8	-25.00%
	Robbery - Commercial	0	0		1	0		1	4	-75.00%
	Robbery - Person	0	0		0	0		0	3	-100.00%
	Aggravated Assault - Non DV	0	1	-100.00%	4	2	100.00%	7	16	-56.25%
	Aggravated Assault - DV	0	1	-100.00%	4	2	100.00%	13	7	85.71%
Violent Total:		0	4	-100.00%	11	6	83.33%	28	40	-30.00%
Property	Burglary - Residential	2	2	0.00%	7	6	16.67%	21	22	-4.55%
	Burglary Garage	2	2	0.00%	4	2	100.00%	12	15	-20.00%
	Burglary Commercial	1	1	0.00%	2	2	0.00%	7	4	75.00%
	Larceny	15	9	66.67%	46	57	-19.30%	181	265	-31.70%
	Vehicle Theft	3	4	-25.00%	8	11	-27.27%	32	39	-17.95%
	Arson	1	0		1	0		1	1	0.00%
Property Total:		24	18	33.33%	68	78	-12.82%	254	346	-26.59%
Preliminary Part 1 Crime Totals:		24	22	9.09%	79	84	-5.95%	282	386	-26.94%
Current 7 Day Period:		4/14/2024 - 4/20/2024			Prior 7 Day Period:		4/7/2024 - 4/13/2024			
Current 28 Day Period:		3/24/2024 - 4/20/2024			Prior 28 Day Period:		2/25/2024 - 3/23/2024			
Current YTD Day Period:		1/1/2024 - 4/20/2024			Prior YTD Period:		1/1/2023 - 4/20/2023			

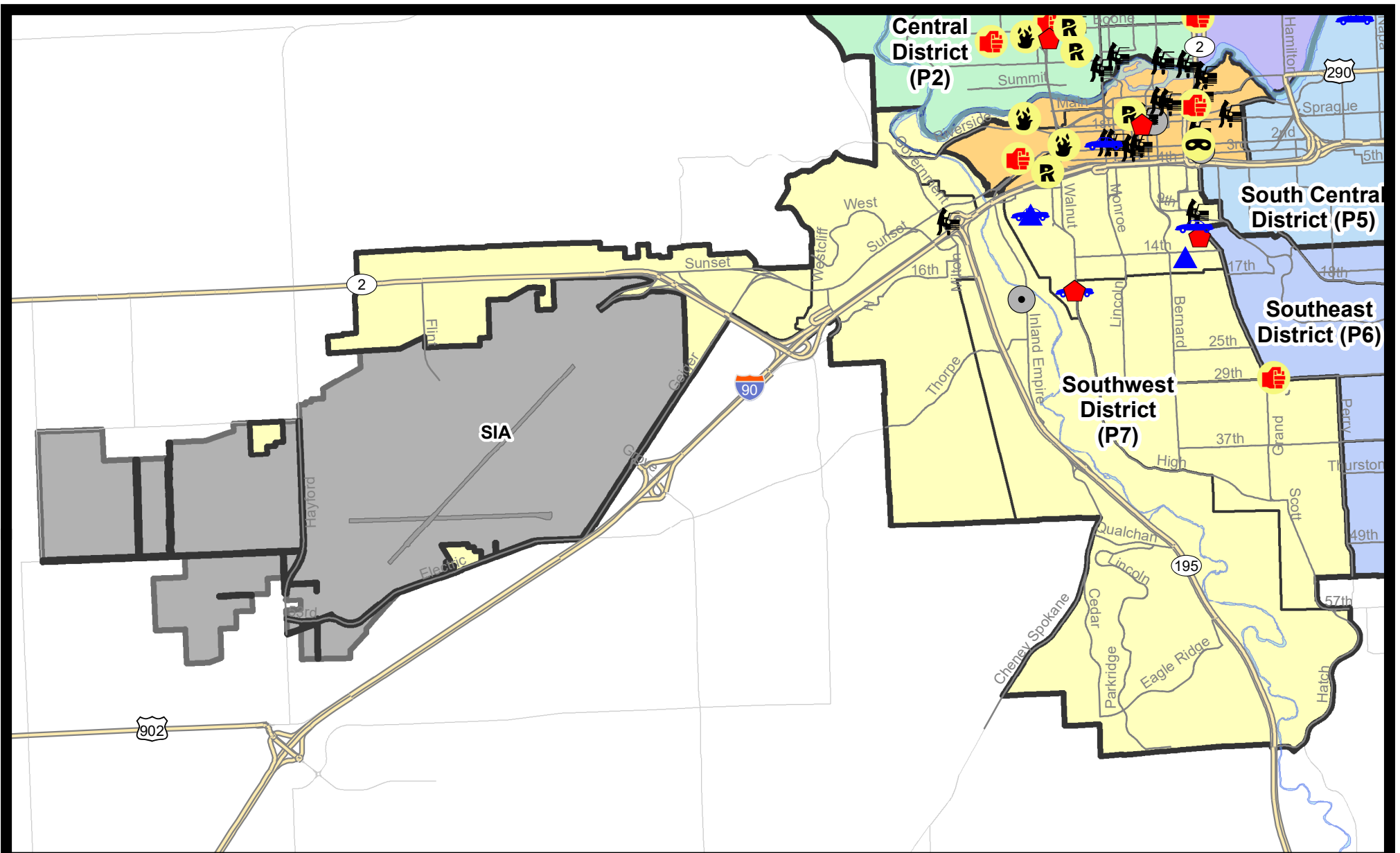
Prepared by SPD Crime Analysis Office - Monday, April 22, 2024

NOTE: SPD moved from UCR to the NIBRS reporting standard on 10/4/16 following the transition to a new RMS System. [Numbers on CompStat reports prior to this date should not be used as a comparison to those on this report.](#) Additional info on these reporting standards can be found on the FBI website: <https://ucr.fbi.gov/nibrs-overview>

This chart represents Preliminary counts of selected crime categories from Police Case Reports. Full statistical analysis to determine the confidence level of this data has not been performed. The % change columns on the preliminary counts differ from the percentage change on the NIBRS crime report, sometimes significantly. The CompStat report is designed for operational use and includes only selected NIBRS categories and coding less complex than full NIBRS rules. Official statistics for these and other NIBRS categories can be found on WASPC & FBI websites once available.



Note: On 1/8/23 boundary changes were implemented that incorporated portions of P7 into the Downtown DAVID Sector (SPD8BA SPD8PV); Consequently activity in P7 will appear lower if compared to printed CompStat reports prior to 1/8/23



City of Spokane
Southwest District (P7)
Selected
Crime Types
2024-04-14 to 2024-04-20

Prepared By:
Crime Analysis Unit
Spokane Police Department

Legend


NIBRS Events

-  Criminal Homicide
-  Rape
-  Robbery Commercial
-  Robbery Person
-  Aggravated Assault
-  Burglary Residential
-  Burglary Garage
-  Burglary Commercial
-  Vehicle Prowling
-  Vehicle Theft
-  Arson

*Cases Represent LERMS Crime Codes
 Points may indicate multiple events
 Note: Veh Prowl is only Larceny category displayed*



*For Additional Information on Incidents
 pertaining to an Area, Trend, or Pattern
 Contact Information Analysis*



THIS IS NOT A LEGAL DOCUMENT:
The information shown on this map is compiled from various sources and is subject to constant revision. Information shown on this map should not be used to determine the location of facilities in relationship to property lines, section lines, streets, etc.

Sunday - Saturday

4/14/2024 TO 4/20/2024



SE - Southwest District (P7)

<u>A/C</u>	<u>Offense Statute</u>	<u>Address</u>	<u>Reported Date</u>	<u>Dist</u>
<u>SPC7CH</u>				
C	BURGLARY 2D GARAGE	1800 W 9TH AVE	4/18/2024	P7
C	BURGLARY 2D GARAGE	300 W 14TH AVE	4/19/2024	P7
C	MAIL THEFT	700 S JEFFERSON ST	4/16/2024	P7
C	RESIDENTIAL BURGLARY	1200 S DIVISION ST	4/15/2024	P5
C	RESIDENTIAL BURGLARY	1700 S CEDAR ST	4/16/2024	P7
C	THEFT 2D ALL OTHER	900 S MONROE ST	4/17/2024	P7
C	THEFT 2D FROM BUILDING	1000 W 10TH AVE	4/15/2024	P7
C	THEFT 2D FROM MOTOR VEHICLE	E ROCKWOOD BLVD / W 9TH AVE	4/14/2024	P7
C	THEFT 3D ALL OTHER	900 S GRAND BLVD	4/15/2024	P6
C	THEFT 3D ALL OTHER	900 S WALNUT ST	4/15/2024	
C	THEFT 3D FROM BUILDING	1500 W 7TH AVE	4/20/2024	P7
C	THEFT 3D FROM BUILDING	900 W 5TH AVE	4/16/2024	
C	THEFT OF MOTOR VEHICLE	0 W SUMNER AVE	4/15/2024	P5
C	THEFT OF MOTOR VEHICLE	1700 S CEDAR ST	4/16/2024	P7
C	THEFT OF MOTOR VEHICLE	1800 W 9TH AVE	4/18/2024	P7
<u>SPC7CS</u>				
C	THEFT 3D SHOPLIFTING	500 E 29TH AVE	4/15/2024	
C	THEFT 3D SHOPLIFTING	500 E 29TH AVE	4/15/2024	
C	THEFT 3D VEHICLE PARTS AND ACCESSORIES	2900 S GRAND BLVD	4/20/2024	P7
<u>SPC7GT</u>				
C	THEFT 2D ALL OTHER	3400 W GRANDVIEW AVE	4/18/2024	P7
<u>SPC7LC</u>				
C	BURGLARY 2D COMMERCIAL	1700 S INLAND EMPIRE WAY	4/18/2024	P7
<u>SPC7MC</u>				
C	THEFT 2D ALL OTHER	600 W 23RD AVE	4/20/2024	
<u>SPC7PV</u>				
C	ARSON 1D	W CLARKE AVE / N ELM ST	4/18/2024	P7
<u>SPC7WH</u>				
C	THEFT 2D FROM MOTOR VEHICLE	800 S MILTON ST	4/17/2024	P7
<u>SPC7WP</u>				
C	THEFT 3D SHOPLIFTING	9200 W US 2 HWY	4/15/2024	P7

SPOKANE POLICE DEPARTMENT

Downtown Precinct

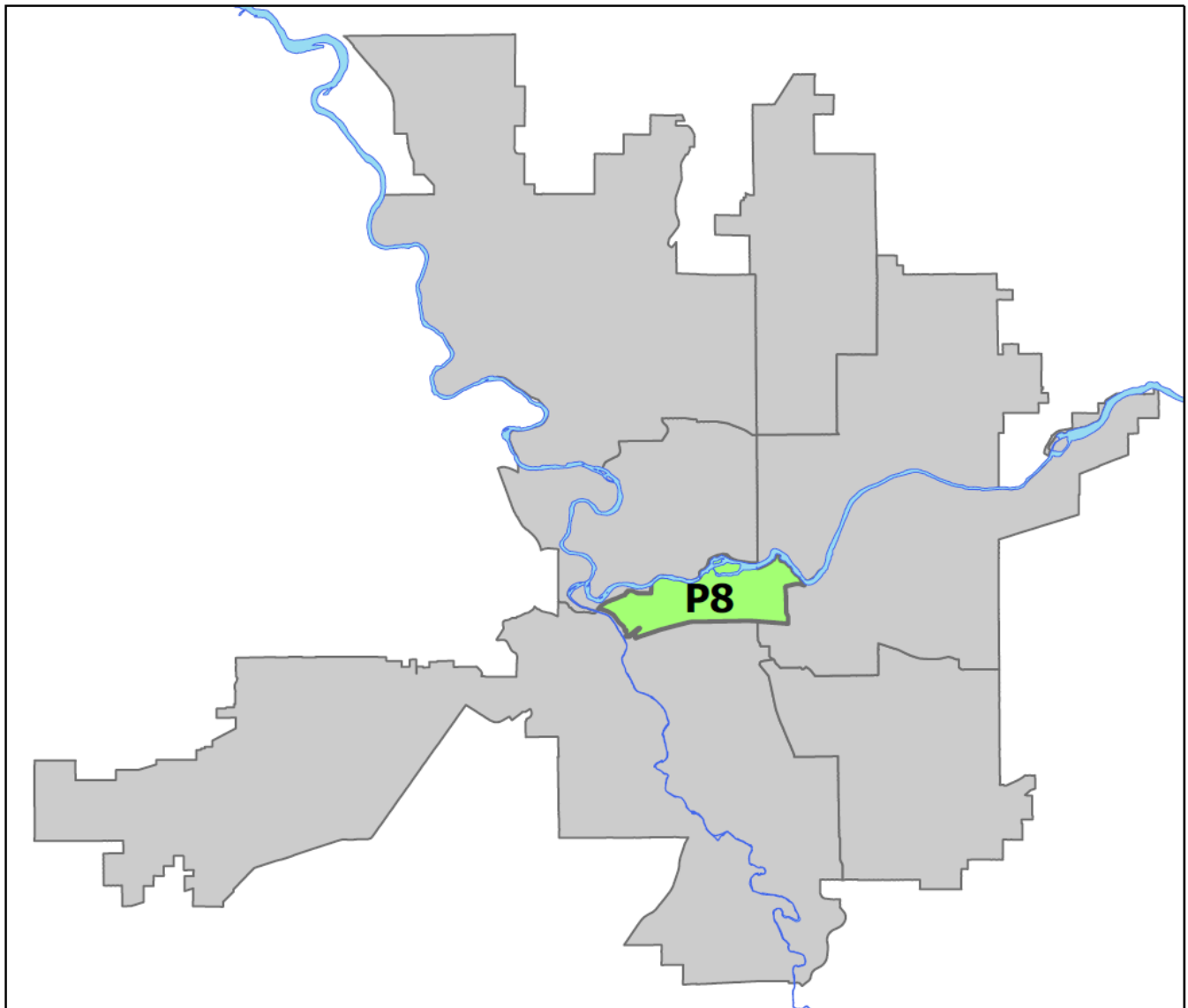
DAVID Sector



PSA Commander

Captain Steve Wohl

Downtown District (P8)



POLICE SUMMARY - Ending: Saturday, April 20, 2024

DOWNTOWN PRECINCT (P8) DAVID SECTOR



Preliminary IBR Counts

NIBRS Categories (Part 1 Selected)		7 Day Comparison			28 Day Comparison			YTD Comparison		
		Current	Prior	Percent	Current	Prior	Percent	Current	Prior	Percent
Violent	Criminal Homicide	0	0		0	0		0	0	
	Rape	3	0		5	2	150.00%	8	11	-27.27%
	Robbery - Commercial	0	1	-100.00%	1	0		4	4	0.00%
	Robbery - Person	1	2	-50.00%	8	3	166.67%	29	26	11.54%
	Aggravated Assault - Non DV	1	5	-80.00%	8	9	-11.11%	40	45	-11.11%
	Aggravated Assault - DV	1	1	0.00%	6	3	100.00%	14	11	27.27%
Violent Total:		6	9	-33.33%	28	17	64.71%	95	97	-2.06%
Property	Burglary - Residential	1	1	0.00%	2	2	0.00%	13	12	8.33%
	Burglary Garage	0	0		0	0		0	10	-100.00%
	Burglary Commercial	2	4	-50.00%	7	5	40.00%	25	28	-10.71%
	Larceny	28	19	47.37%	99	97	2.06%	342	376	-9.04%
	Vehicle Theft	2	3	-33.33%	9	15	-40.00%	43	42	2.38%
	Arson	1	1	0.00%	2	2	0.00%	5	12	-58.33%
Property Total:		34	28	21.43%	119	121	-1.65%	428	480	-10.83%
Preliminary Part 1 Crime Totals:		40	37	8.11%	147	138	6.52%	523	577	-9.36%
Current 7 Day Period:		4/14/2024 - 4/20/2024			Prior 7 Day Period:		4/7/2024 - 4/13/2024			
Current 28 Day Period:		3/24/2024 - 4/20/2024			Prior 28 Day Period:		2/25/2024 - 3/23/2024			
Current YTD Day Period:		1/1/2024 - 4/20/2024			Prior YTD Period:		1/1/2023 - 4/20/2023			

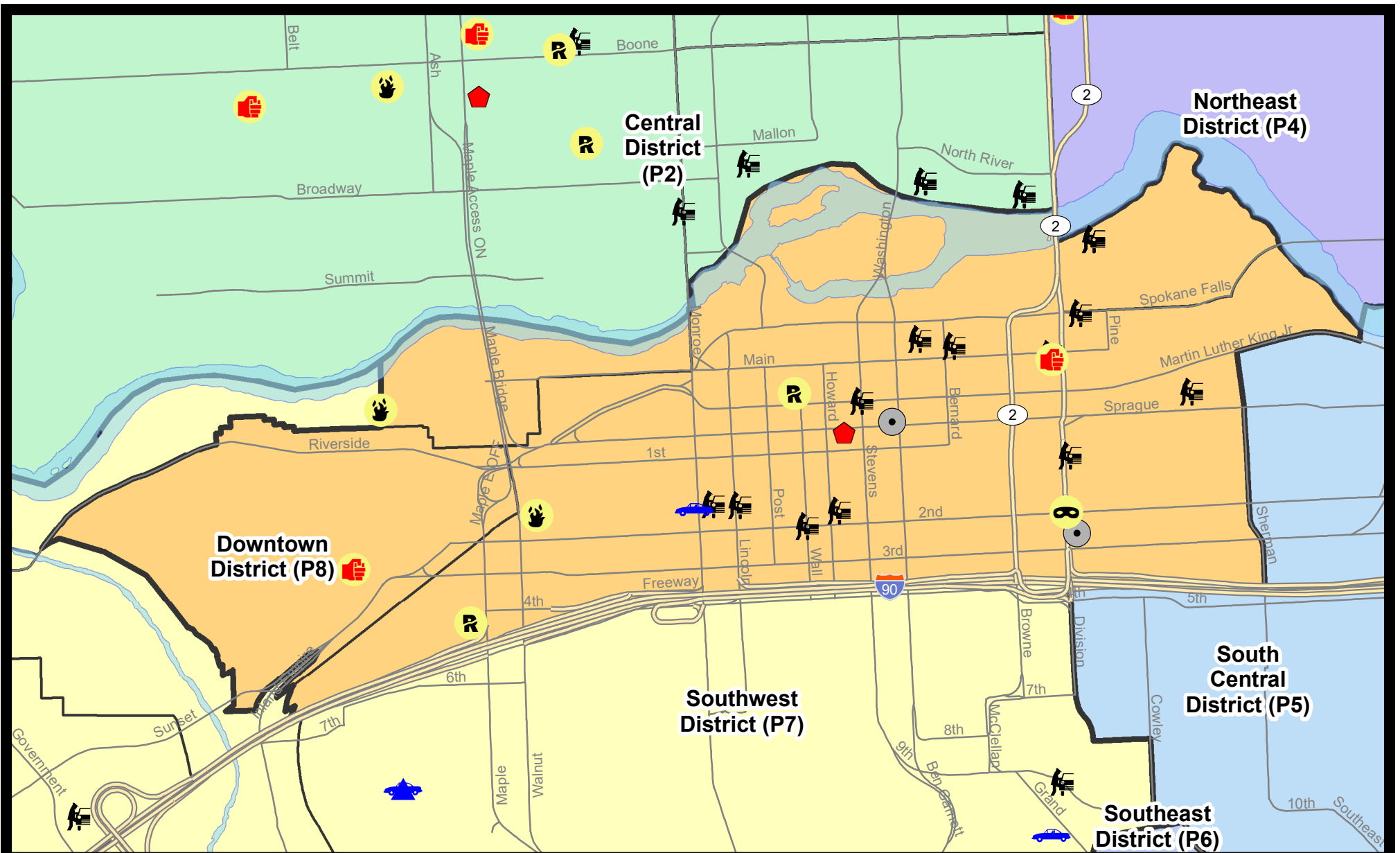

Prepared by SPD Crime Analysis Office - Monday, April 22, 2024

NOTE: SPD moved from UCR to the NIBRS reporting standard on 10/4/16 following the transition to a new RMS System. [Numbers on CompStat reports prior to this date should not be used as a comparison to those on this report.](#) Additional info on these reporting standards can be found on the FBI website: <https://ucr.fbi.gov/nibrs-overview>

This chart represents Preliminary counts of selected crime categories from Police Case Reports. Full statistical analysis to determine the confidence level of this data has not been performed. The % change columns on the preliminary counts differ from the percentage change on the NIBRS crime report, sometimes significantly. The CompStat report is designed for operational use and includes only selected NIBRS categories and coding less complex than full NIBRS rules. Official statistics for these and other NIBRS categories can be found on WASPC & FBI websites once available.














Note: On 1/8/23 boundary changes incorporated portions of P7 into the Downtown Precinct (SPD8BA and SPD8PV); Consequently activity in P8 will appear higher if compared to printed CompStat reports prior to 1/8/23

City of Spokane
Downtown District (P8)
Selected Crime Types
2024-04-14 to 2024-04-20
 Prepared By:
Crime Analysis Unit
Spokane Police Department

Legend

NIBRS Events

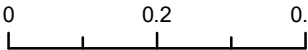


	Criminal Homicide		Robbery Commercial		Aggravated Assault		Burglary Commercial
	Rape		Robbery Person		Burglary Residential		Vehicle Prowling
			Burglary Garage		Vehicle Theft		Arson

*Cases Represent LERMS Crime Codes
 Points may indicate multiple events
 Note: Veh Prowl is only Larceny category displayed*



For Additional Information on Incidents pertaining to an Area, Trend, or Pattern Contact Information Analysis

0 0.2 0.4 Miles

THIS IS NOT A LEGAL DOCUMENT:
 The information shown on this map is compiled from various sources and is subject to constant revision. Information shown on this map should not be used to determine the location of facilities in relationship to property lines, section lines, streets, etc.

Sunday - Saturday

4/14/2024 TO 4/20/2024



SW - Downtown District (P8)

<u>A/C</u>	<u>Offense Statute</u>	<u>Address</u>	<u>Reported Date</u>	<u>Dist</u>
SPD8BA				
C	ASSAULT 2D	1900 W 3RD AVE	4/16/2024	P8
SPD8EC				
C	BURGLARY 2D COMMERCIAL	200 S DIVISION ST	4/18/2024	P8
C	RAPE 3D		4/20/2024	P8
C	ROBBERY 1D PERSON	E 2ND AVE / S DIVISION ST	4/16/2024	P8
C	THEFT 3D ALL OTHER	200 E PACIFIC AVE	4/17/2024	P8
C	THEFT 3D ALL OTHER	S DIVISION ST / E 1ST AVE	4/19/2024	P8
C	THEFT 3D FROM BUILDING	100 E 3RD AVE	4/18/2024	
C	THEFT 3D FROM MOTOR VEHICLE	0 N GRANT ST	4/19/2024	P8
C	THEFT 3D FROM MOTOR VEHICLE	100 S DIVISION ST	4/20/2024	P8
C	THEFT 3D FROM MOTOR VEHICLE	0 E SPOKANE FALLS BLVD	4/20/2024	P8
SPD8RS				
A	ARSON 2D	1400 W 2ND AVE	4/15/2024	P8
C	BURGLARY 2D COMMERCIAL	400 W SPRAGUE AVE	4/14/2024	P8
C	HARASSMENT FELONY WEAPON INVOLVED	0 W MAIN AVE	4/17/2024	P8
C	ORGANIZED RETAIL THEFT 1D	600 W MAIN AVE	4/17/2024	P8
C	RAPE 1D		4/17/2024	P8
C	RAPE 2D		4/19/2024	P8
C	RESIDENTIAL BURGLARY	500 W SPRAGUE AVE	4/14/2024	P8
C	THEFT 2D ALL OTHER	200 N DIVISION ST	4/15/2024	P8
C	THEFT 2D FROM BUILDING	0 W MAIN AVE	4/18/2024	P8
C	THEFT 2D FROM BUILDING	200 W SPOKANE FALLS BLVD	4/20/2024	P8
C	THEFT 2D FROM MOTOR VEHICLE	200 N BERNARD ST	4/15/2024	P8
C	THEFT 2D FROM MOTOR VEHICLE	900 W RAILROAD ALLEY AVE	4/19/2024	P8
C	THEFT 3D ALL OTHER	200 W 1ST AVE	4/18/2024	P8
C	THEFT 3D ALL OTHER	N HOWARD ST / W MAIN AVE	4/19/2024	P8
C	THEFT 3D FROM BUILDING	700 W MAIN AVE	4/15/2024	P8
C	THEFT 3D FROM BUILDING	100 S WASHINGTON ST	4/15/2024	P8
C	THEFT 3D FROM BUILDING	900 W MAIN AVE	4/15/2024	P8
C	THEFT 3D FROM MOTOR VEHICLE	400 N RIVERPOINT BLVD	4/14/2024	P8
C	THEFT 3D FROM MOTOR VEHICLE	300 W SPOKANE FALLS BLVD	4/14/2024	P8
C	THEFT 3D FROM MOTOR VEHICLE	100 S HOWARD ST	4/15/2024	P8
C	THEFT 3D FROM MOTOR VEHICLE	400 N RIVERPOINT BLVD	4/17/2024	P8
C	THEFT 3D FROM MOTOR VEHICLE	400 N RIVERPOINT BLVD	4/18/2024	P8
C	THEFT 3D FROM MOTOR VEHICLE	W 2ND AVE / S WALL ST	4/18/2024	P8
C	THEFT 3D FROM MOTOR VEHICLE	0 W MAIN AVE	4/14/2024	
C	THEFT 3D FROM MOTOR VEHICLE	W RIVERSIDE AVE / N STEVENS ST	4/17/2024	

For protection of victim privacy, the entire address on sexual assault crimes has been redacted.

A/C	Offense Statute	Address	Reported Date	Dist
C	THEFT 3D FROM MOTOR VEHICLE	100 S LINCOLN ST	4/17/2024	
C	THEFT 3D SHOPLIFTING	600 W MAIN AVE	4/17/2024	P8
C	THEFT 3D SHOPLIFTING	800 W 2ND AVE	4/15/2024	
C	THEFT OF MOTOR VEHICLE	100 S MONROE ST	4/18/2024	P8
C	THEFT OF MOTOR VEHICLE	100 S MONROE ST	4/20/2024	P8



Other Jurisdiction or Unk District

Preliminary IBR Counts

NIBRS Categories (Part 1 Selected)		7 Day Comparison			28 Day Comparison			YTD Comparison		
		Current	Prior	Percent	Current	Prior	Percent	Current	Prior	Percent
Violent	Criminal Homicide	0	0		0	0		0	0	
	Rape	0	0		0	0		0	5	-100.00%
	Robbery - Commercial	0	0		0	0		0	0	
	Robbery - Person	0	0		0	0		0	1	-100.00%
	Aggravated Assault - Non DV	0	0		0	1	-100.00%	2	0	
	Aggravated Assault - DV	0	0		0	0		0	0	
Violent Total:		0	0		0	1	-100.00%	2	6	-66.67%
Property	Burglary - Residential	0	0		0	0		0	0	
	Burglary Garage	0	0		0	0		0	0	
	Burglary Commercial	0	0		0	0		0	0	
	Larceny	0	2	-100.00%	4	2	100.00%	8	8	0.00%
	Vehicle Theft	0	0		0	0		3	0	
	Arson	0	0		0	0		0	0	
Property Total:		0	2	-100.00%	4	2	100.00%	11	8	37.50%
Preliminary Part 1 Crime Totals:		0	2	-100.00%	4	3	33.33%	13	14	-7.14%
Current 7 Day Period:		4/14/2024 - 4/20/2024			Prior 7 Day Period:		4/7/2024 - 4/13/2024			
Current 28 Day Period:		3/24/2024 - 4/20/2024			Prior 28 Day Period:		2/25/2024 - 3/23/2024			
Current YTD Day Period:		1/1/2024 - 4/20/2024			Prior YTD Period:		1/1/2023 - 4/20/2023			

Prepared by SPD Crime Analysis Office - Monday, April 22, 2024

NOTE: SPD moved from UCR to the NIBRS reporting standard on 10/4/16 following the transition to a new RMS System. [Numbers on CompStat reports prior to this date should not be used as a comparison to those on this report.](#) Additional info on these reporting standards can be found on the FBI website: <https://ucr.fbi.gov/nibrs-overview>

This chart represents Preliminary counts of selected crime categories from Police Case Reports. Full statistical analysis to determine the confidence level of this data has not been performed. The % change columns on the preliminary counts differ from the percentage change on the NIBRS crime report, sometimes significantly. The CompStat report is designed for operational use and includes only selected NIBRS categories and coding less complex than full NIBRS rules. Official statistics for these and other NIBRS categories can be found on WASPC & FBI websites once available.

Sunday - Saturday

4/14/2024 TO 4/20/2024

Other Jurisdiction/Unk District



A/C **Offense Statute**

Address

Reported Date

Dist

#Type!

#Typ