

SPOKANE POLICE DEPARTMENT

PRELIMINARY CITYWIDE IBR CRIME REPORT



Preliminary IBR Counts

CHIEF OF POLICE

Justin Lundgren

Period Ending: Saturday, March 30, 2024

NIBRS Categories (Part 1 Selected)		7 Day Comparison			28 Day Comparison			YTD Comparison		
		Current	Prior	Percent	Current	Prior	Percent	Current	Prior	Percent
Violent	Criminal Homicide	0	1	-100.00%	1	0		3	8	-62.50%
	Rape	4	2	100.00%	12	13	-7.69%	37	61	-39.34%
	Robbery - Commercial	2	1	100.00%	10	8	25.00%	29	18	61.11%
	Robbery - Person	7	6	16.67%	16	19	-15.79%	55	50	10.00%
	Aggravated Assault - Non DV	8	14	-42.86%	45	46	-2.17%	131	138	-5.07%
	Aggravated Assault - DV	6	9	-33.33%	27	36	-25.00%	91	89	2.25%
Violent Total:		27	33	-18.18%	111	122	-9.02%	346	364	-4.95%
Property	Burglary - Residential	9	15	-40.00%	46	43	6.98%	164	225	-27.11%
	Burglary Garage	5	1	400.00%	18	34	-47.06%	77	107	-28.04%
	Burglary Commercial	12	6	100.00%	42	38	10.53%	123	138	-10.87%
	Larceny	146	186	-21.51%	658	676	-2.66%	2049	2230	-8.12%
	Vehicle Theft	23	29	-20.69%	106	87	21.84%	300	389	-22.88%
	Arson	3	1	200.00%	11	8	37.50%	27	29	-6.90%
Property Total:		198	238	-16.81%	881	886	-0.56%	2740	3118	-12.12%
Preliminary Part 1 Crime Totals:		225	271	-16.97%	992	1008	-1.59%	3086	3482	-11.37%
Current 7 Day Period:		3/24/2024 - 3/30/2024			Prior 7 Day Period:		3/17/2024 - 3/23/2024			
Current 28 Day Period:		3/3/2024 - 3/30/2024			Prior 28 Day Period:		2/4/2024 - 3/2/2024			
Current YTD Day Period:		1/1/2024 - 3/30/2024			Prior YTD Period:		1/1/2023 - 3/30/2023			

Prepared by SPD Crime Analysis Office - Monday, April 1, 2024

NOTE: SPD moved from UCR to the NIBRS reporting standard on 10/4/16 following the transition to a new RMS System. [Numbers on CompStat reports prior to this date should not be used as a comparison to those on this report.](#) Additional info on these reporting standards can be found on the FBI website: <https://ucr.fbi.gov/nibrs-overview>

This chart represents Preliminary counts of selected crime categories from Police Case Reports. Full statistical analysis to determine the confidence level of this data has not been performed. The % change columns on the preliminary counts differ from the percentage change on the NIBRS crime report, sometimes significantly. The CompStat report is designed for operational use and includes only selected NIBRS categories and coding less complex than full NIBRS rules. Official statistics for these and other NIBRS categories can be found on WASPC & FBI websites once available.



SPOKANE POLICE DEPARTMENT

Northwest Precinct

ADAM Sector



PSA Commander

Captain Tom Hendren

Northwest District (P1)

Central District (P2)



POLICE SUMMARY - Ending: Saturday, March 30, 2024

NORTHWEST PRECINCT (P1, P2) ADAM SECTOR



Preliminary IBR Counts

NIBRS Categories (Part 1 Selected)		7 Day Comparison			28 Day Comparison			YTD Comparison		
		Current	Prior	Percent	Current	Prior	Percent	Current	Prior	Percent
Violent	Criminal Homicide	0	0		0	0		1	2	-50.00%
	Rape	0	0		1	7	-85.71%	12	11	9.09%
	Robbery - Commercial	0	1	-100.00%	2	2	0.00%	6	1	500.00%
	Robbery - Person	1	1	0.00%	2	2	0.00%	7	4	75.00%
	Aggravated Assault - Non DV	0	3	-100.00%	9	5	80.00%	20	26	-23.08%
	Aggravated Assault - DV	2	3	-33.33%	10	14	-28.57%	33	26	26.92%
Violent Total:		3	8	-62.50%	24	30	-20.00%	79	70	12.86%
Property	Burglary - Residential	2	4	-50.00%	16	12	33.33%	54	77	-29.87%
	Burglary Garage	1	1	0.00%	7	6	16.67%	17	25	-32.00%
	Burglary Commercial	1	1	0.00%	12	12	0.00%	29	35	-17.14%
	Larceny	37	58	-36.21%	194	196	-1.02%	581	428	35.75%
	Vehicle Theft	6	10	-40.00%	32	28	14.29%	84	101	-16.83%
	Arson	1	0		3	3	0.00%	10	7	42.86%
Property Total:		48	74	-35.14%	264	257	2.72%	775	673	15.16%
Preliminary Part 1 Crime Totals:		51	82	-37.80%	288	287	0.35%	854	743	14.94%
Current 7 Day Period:		3/24/2024 - 3/30/2024			Prior 7 Day Period:		3/17/2024 - 3/23/2024			
Current 28 Day Period:		3/3/2024 - 3/30/2024			Prior 28 Day Period:		2/4/2024 - 3/2/2024			
Current YTD Day Period:		1/1/2024 - 3/30/2024			Prior YTD Period:		1/1/2023 - 3/30/2023			

Prepared by SPD Crime Analysis Office - Monday, April 1, 2024

NOTE: SPD moved from UCR to the NIBRS reporting standard on 10/4/16 following the transition to a new RMS System. [Numbers on CompStat reports prior to this date should not be used as a comparison to those on this report.](#) Additional info on these reporting standards can be found on the FBI website: <https://ucr.fbi.gov/nibrs-overview>

This chart represents Preliminary counts of selected crime categories from Police Case Reports. Full statistical analysis to determine the confidence level of this data has not been performed. The % change columns on the preliminary counts differ from the percentage change on the NIBRS crime report, sometimes significantly. The CompStat report is designed for operational use and includes only selected NIBRS categories and coding less complex than full NIBRS rules. Official statistics for these and other NIBRS categories can be found on WASPC & FBI websites once available.



Note: On 1/8/23 boundary changes were implemented dividing the North Precinct into two (NW and NE). The Northwest Precinct ADAM Sector consists of P1 and P2; Consequently this page did not exist on printed CompStat reports prior to 1/8/23

POLICE SUMMARY - Ending: Saturday, March 30, 2024



NW - Northwest District (P1)

Preliminary IBR Counts

NIBRS Categories (Part 1 Selected)		7 Day Comparison			28 Day Comparison			YTD Comparison		
		Current	Prior	Percent	Current	Prior	Percent	Current	Prior	Percent
Violent	Criminal Homicide	0	0		0	0		1	0	
	Rape	0	0		1	7	-85.71%	10	5	100.00%
	Robbery - Commercial	0	0		0	1	-100.00%	2	0	
	Robbery - Person	0	1	-100.00%	1	0		1	2	-50.00%
	Aggravated Assault - Non DV	0	1	-100.00%	3	2	50.00%	9	15	-40.00%
	Aggravated Assault - DV	1	1	0.00%	4	8	-50.00%	15	13	15.38%
Violent Total:		1	3	-66.67%	9	18	-50.00%	38	35	8.57%
Property	Burglary - Residential	1	0		4	7	-42.86%	24	40	-40.00%
	Burglary Garage	1	0		3	3	0.00%	10	10	0.00%
	Burglary Commercial	1	0		5	4	25.00%	13	15	-13.33%
	Larceny	19	31	-38.71%	94	83	13.25%	262	213	23.00%
	Vehicle Theft	3	6	-50.00%	18	6	200.00%	30	36	-16.67%
	Arson	0	0		0	0		1	3	-66.67%
Property Total:		25	37	-32.43%	124	103	20.39%	340	317	7.26%
Preliminary Part 1 Crime Totals:		26	40	-35.00%	133	121	9.92%	378	352	7.39%
Current 7 Day Period:		3/24/2024 - 3/30/2024			Prior 7 Day Period:		3/17/2024 - 3/23/2024			
Current 28 Day Period:		3/3/2024 - 3/30/2024			Prior 28 Day Period:		2/4/2024 - 3/2/2024			
Current YTD Day Period:		1/1/2024 - 3/30/2024			Prior YTD Period:		1/1/2023 - 3/30/2023			

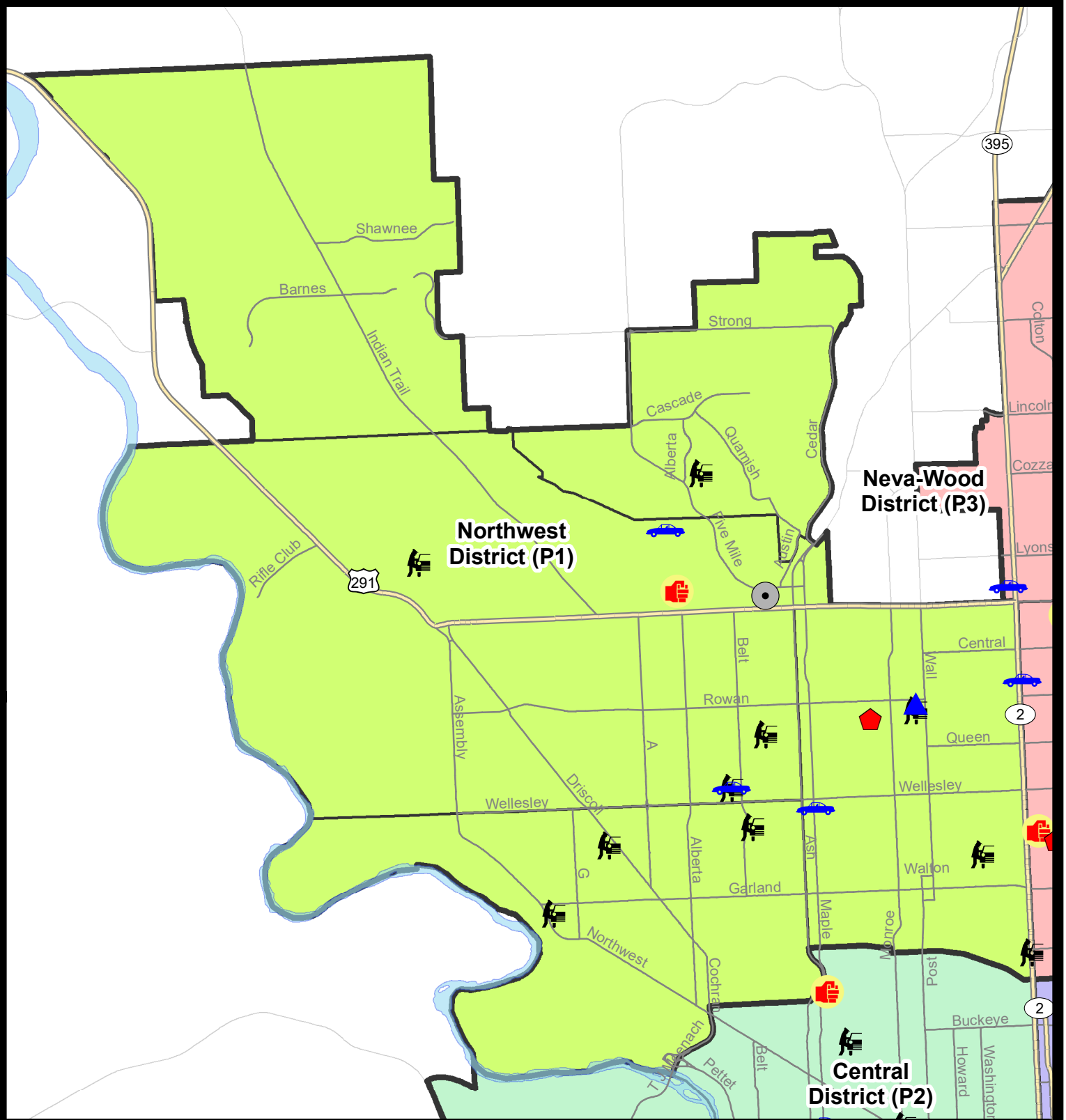
Prepared by SPD Crime Analysis Office - Monday, April 1, 2024

NOTE: SPD moved from UCR to the NIBRS reporting standard on 10/4/16 following the transition to a new RMS System. [Numbers on CompStat reports prior to this date should not be used as a comparison to those on this report.](#) Additional info on these reporting standards can be found on the FBI website: <https://ucr.fbi.gov/nibrs-overview>

This chart represents Preliminary counts of selected crime categories from Police Case Reports. Full statistical analysis to determine the confidence level of this data has not been performed. The % change columns on the preliminary counts differ from the percentage change on the NIBRS crime report, sometimes significantly. The CompStat report is designed for operational use and includes only selected NIBRS categories and coding less complex than full NIBRS rules. Official statistics for these and other NIBRS categories can be found on WASPC & FBI websites once available.



Note: On 1/8/23 a boundary change to P1 added a portion of the prior area to P2 (SPA2EG); Consequently activity in P1 will appear a bit lower if compared to printed CompStat reports prior to 1/8/23



City of Spokane
Northwest District (P1)
Selected
Crime Codes
2024-03-24 to 2024-03-30
 Prepared By:
 Crime Analysis Unit
 Spokane Police Department

Legend

NIBRS Events

Criminal Homicide	Robbery Person	Burglary Commercial
Rape	Aggravated Assault	Vehicle Prowling
Robbery Commercial	Burglary Residential	Vehicle Theft
	Burglary Garage	Arson

For Additional Information on Incidents pertaining to an Area, Trend, or Pattern Contact Information Analysis

*Cases Represent LERMS Crime Codes
 Points may indicate multiple events
 Note: Veh Prowl is only Larceny displayed*

0 0.25 0.5 1 Miles

THIS IS NOT A LEGAL DOCUMENT:
 The information shown on this map is compiled from various sources and is subject to constant revision. Information shown on this map should not be used to determine the location of facilities in relationship to property lines, section lines, streets, etc.

Sunday - Saturday

NW - Northwest District (P1)

3/24/2024 TO 3/30/2024



<u>A/C</u>	<u>Offense Statute</u>	<u>Address</u>	<u>Reported Date</u>	<u>Dist</u>
<u>SPA1AD</u>				
C	THEFT 2D FROM MOTOR VEHICLE	3200 W HEROY AVE	3/26/2024	P1
C	THEFT 2D FROM MOTOR VEHICLE	4300 N BELT ST	3/30/2024	P1
A	THEFT 3D FROM MOTOR VEHICLE	3600 W PROVIDENCE AVE	3/24/2024	P1
<u>SPA1BS</u>				
C	ASSAULT 2D	6400 N ALBERTA ST	3/27/2024	P1
C	BURGLARY 2D COMMERCIAL	1800 W FRANCIS AVE	3/26/2024	P1
C	MAIL THEFT	6600 N CEDAR ST	3/25/2024	P1
C	THEFT 3D ALL OTHER	5300 W RIFLE CLUB CT	3/29/2024	
C	THEFT 3D FROM MOTOR VEHICLE	4500 W WEILE AVE	3/25/2024	
C	THEFT OF MOTOR VEHICLE	2700 W WEILE AVE	3/24/2024	P2
<u>SPA1FM</u>				
A	MAIL THEFT	W TRINITY AVE / N MAPLE ST	3/26/2024	P1
C	THEFT 1D FROM BUILDING	7600 N LINDEKE ST	3/27/2024	
A	THEFT 3D FROM MOTOR VEHICLE	2400 W CHADWICK CT	3/27/2024	P1
<u>SPA1NH</u>				
C	BURGLARY 2D GARAGE	5400 N POST ST	3/26/2024	P1
C	RESIDENTIAL BURGLARY	5300 N JEFFERSON ST	3/29/2024	P1
C	THEFT 2D FROM BUILDING	4600 N MADISON ST	3/29/2024	P1
C	THEFT 2D FROM MOTOR VEHICLE	5400 N POST ST	3/25/2024	P1
C	THEFT 3D ALL OTHER	1100 W FRANCIS AVE	3/25/2024	P1
C	THEFT 3D SHOPLIFTING	6100 N DIVISION ST	3/25/2024	P1
C	THEFT 3D SHOPLIFTING	4600 N DIVISION ST	3/26/2024	P1
C	THEFT OF A FIREARM FROM MOTOR VEHICLE	4100 N WHITEHOUSE ST	3/25/2024	P1
C	THEFT OF MOTOR VEHICLE	4500 N MAPLE ST	3/28/2024	P1
<u>SPA1NW</u>				
C	THEFT 3D FROM BUILDING	6000 N ASSEMBLY ST	3/30/2024	P1
C	THEFT 3D FROM MOTOR VEHICLE	5200 N CANNON ST	3/26/2024	P1
C	THEFT 3D FROM MOTOR VEHICLE	2200 W BROAD AVE	3/27/2024	P1
C	THEFT 3D VEHICLE PARTS AND ACCESSORIES	2200 W BROAD AVE	3/27/2024	P1
A	THEFT OF MOTOR VEHICLE	2200 W BROAD AVE	3/27/2024	P1

POLICE SUMMARY - Ending: Saturday, March 30, 2024



NW - North Central District (P2)

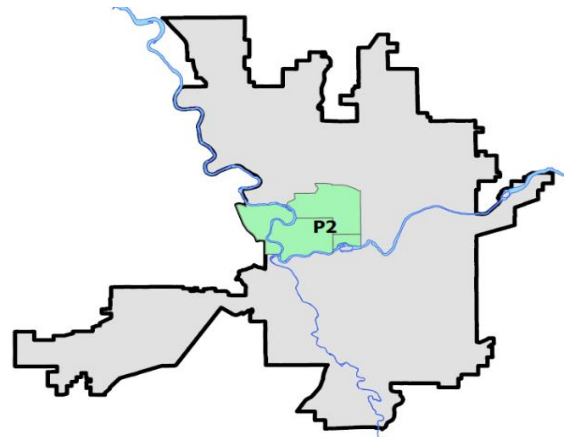
Preliminary IBR Counts

NIBRS Categories (Part 1 Selected)		7 Day Comparison			28 Day Comparison			YTD Comparison		
		Current	Prior	Percent	Current	Prior	Percent	Current	Prior	Percent
Violent	Criminal Homicide	0	0		0	0		0	2	-100.00%
	Rape	0	0		0	0		2	6	-66.67%
	Robbery - Commercial	0	1	-100.00%	2	1	100.00%	4	1	300.00%
	Robbery - Person	1	0		1	2	-50.00%	6	2	200.00%
	Aggravated Assault - Non DV	0	2	-100.00%	6	3	100.00%	11	11	0.00%
	Aggravated Assault - DV	1	2	-50.00%	6	6	0.00%	18	13	38.46%
Violent Total:		2	5	-60.00%	15	12	25.00%	41	35	17.14%
Property	Burglary - Residential	1	4	-75.00%	12	5	140.00%	30	37	-18.92%
	Burglary Garage	0	1	-100.00%	4	3	33.33%	7	15	-53.33%
	Burglary Commercial	0	1	-100.00%	7	8	-12.50%	16	20	-20.00%
	Larceny	18	27	-33.33%	100	113	-11.50%	319	215	48.37%
	Vehicle Theft	3	4	-25.00%	14	22	-36.36%	54	65	-16.92%
	Arson	1	0		3	3	0.00%	9	4	125.00%
Property Total:		23	37	-37.84%	140	154	-9.09%	435	356	22.19%
Preliminary Part 1 Crime Totals:		25	42	-40.48%	155	166	-6.63%	476	391	21.74%
Current 7 Day Period:		3/24/2024 - 3/30/2024			Prior 7 Day Period:		3/17/2024 - 3/23/2024			
Current 28 Day Period:		3/3/2024 - 3/30/2024			Prior 28 Day Period:		2/4/2024 - 3/2/2024			
Current YTD Day Period:		1/1/2024 - 3/30/2024			Prior YTD Period:		1/1/2023 - 3/30/2023			

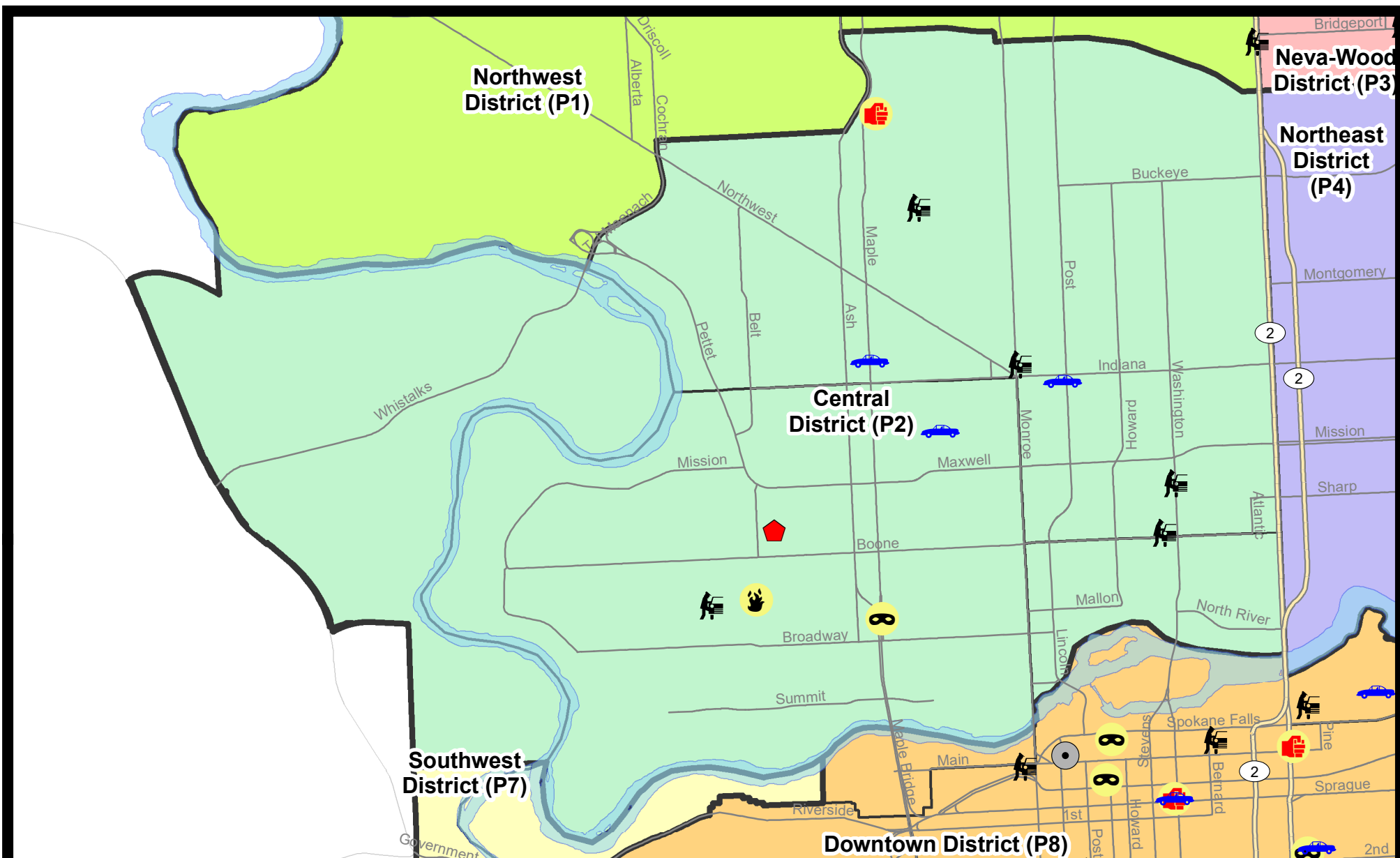
Prepared by SPD Crime Analysis Office - Monday, April 1, 2024


NOTE: SPD moved from UCR to the NIBRS reporting standard on 10/4/16 following the transition to a new RMS System. [Numbers on CompStat reports prior to this date should not be used as a comparison to those on this report.](#) Additional info on these reporting standards can be found on the FBI website: <https://ucr.fbi.gov/nibrs-overview>

This chart represents Preliminary counts of selected crime categories from Police Case Reports. Full statistical analysis to determine the confidence level of this data has not been performed. The % change columns on the preliminary counts differ from the percentage change on the NIBRS crime report, sometimes significantly. The CompStat report is designed for operational use and includes only selected NIBRS categories and coding less complex than full NIBRS rules. Official statistics for these and other NIBRS categories can be found on WASPC & FBI websites once available.



Note: On 1/8/23 a boundary change to P2 added a portion of the P1 area into P2 (SPA2EG); Consequently activity in P2 will appear a bit higher if compared to printed CompStat reports prior to 1/8/23

















City of Spokane
Central District (P2)
Selected Crime Types
2024-03-24 to 2024-03-30
 Prepared By:
 Crime Analysis Unit
 Spokane Police Department

Legend

NIBRS Events



 Criminal Homicide	 Robbery Commercial	 Aggravated Assault	 Burglary Commercial
 Rape	 Robbery Person	 Burglary Residential	 Vehicle Prowling
		 Burglary Garage	 Vehicle Theft
			 Arson

*Cases Represent LERMS Crime Codes
 Points may indicate multiple events
 Note: Veh Prowl is only Larceny category displayed*



For Additional Information on Incidents pertaining to an Area, Trend, or Pattern Contact Information Analysis

0 0.2 0.4 0.6 Miles

THIS IS NOT A LEGAL DOCUMENT:
 The information shown on this map is compiled from various sources and is subject to constant revision. Information shown on this map should not be used to determine the location of facilities in relationship to property lines, section lines, streets, etc.

Sunday - Saturday
NW - Central District (P2)

3/24/2024 TO 3/30/2024



<u>A/C</u>	<u>Offense Statute</u>	<u>Address</u>	<u>Reported Date</u>	<u>Dist</u>
<u>SPA2EG</u>				
C	IBR Purposes Only - Aggravated Assault	1500 W EUCLID AVE	3/24/2024	P1
C	MAIL THEFT	1400 N POST ST	3/25/2024	P2
C	THEFT 1D FROM BUILDING	900 W SINTO AVE	3/29/2024	P1
C	THEFT 2D FROM BUILDING	600 W CLEVELAND AVE	3/27/2024	P2
C	THEFT 2D FROM MOTOR VEHICLE	400 W BOONE AVE	3/29/2024	P2
C	THEFT 3D ALL OTHER	500 W SINTO AVE	3/27/2024	P2
C	THEFT 3D FROM MOTOR VEHICLE	1300 W CHELAN AVE	3/26/2024	P2
C	THEFT 3D FROM MOTOR VEHICLE	1900 N MONROE ST	3/30/2024	P2
C	THEFT 3D SHOPLIFTING	1700 W NORTHWEST BLVD	3/25/2024	P2
C	THEFT OF A FIREARM FROM MOTOR VEHICLE	N WASHINGTON ST / W SINTO AVE	3/25/2024	P2
C	THEFT OF MOTOR VEHICLE	W SHANNON AVE / N MAPLE ST	3/24/2024	P1
C	THEFT OF MOTOR VEHICLE	1800 N POST ST	3/29/2024	P4
<u>SPA2RS</u>				
C	THEFT 3D FROM BUILDING	1100 N MONROE ST	3/25/2024	P8
<u>SPA2WC</u>				
A	ARSON 1D	2000 W DEAN AVE	3/28/2024	P4
C	RESIDENTIAL BURGLARY	2000 W SHARP AVE	3/28/2024	P1
C	ROBBERY 1D PERSON	W MALLON AVE / N MAPLE ST	3/28/2024	P1
C	THEFT 2D ALL OTHER	2600 W DEAN AVE	3/27/2024	P2
C	THEFT 2D FROM MOTOR VEHICLE	N NETTLETON ST / W DEAN AVE	3/26/2024	
C	THEFT 3D SHOPLIFTING	1000 W SUMMIT PKWY	3/26/2024	P1
C	THEFT 3D SHOPLIFTING	1000 W SUMMIT PKWY	3/26/2024	P1
C	THEFT 3D SHOPLIFTING	1000 W SUMMIT PKWY	3/28/2024	P1
C	THEFT 3D SHOPLIFTING	1000 W SUMMIT PKWY	3/30/2024	P1
C	THEFT 3D SHOPLIFTING	1000 W SUMMIT PKWY	3/30/2024	P1
C	THEFT OF MOTOR VEHICLE	1600 N ADAMS ST	3/24/2024	P1
<u>SPA2WH</u>				
C	THEFT 3D FROM BUILDING	1900 N HOLY NAMES CT	3/28/2024	P2

SPOKANE POLICE DEPARTMENT

Northeast Precinct

BAKER Sector

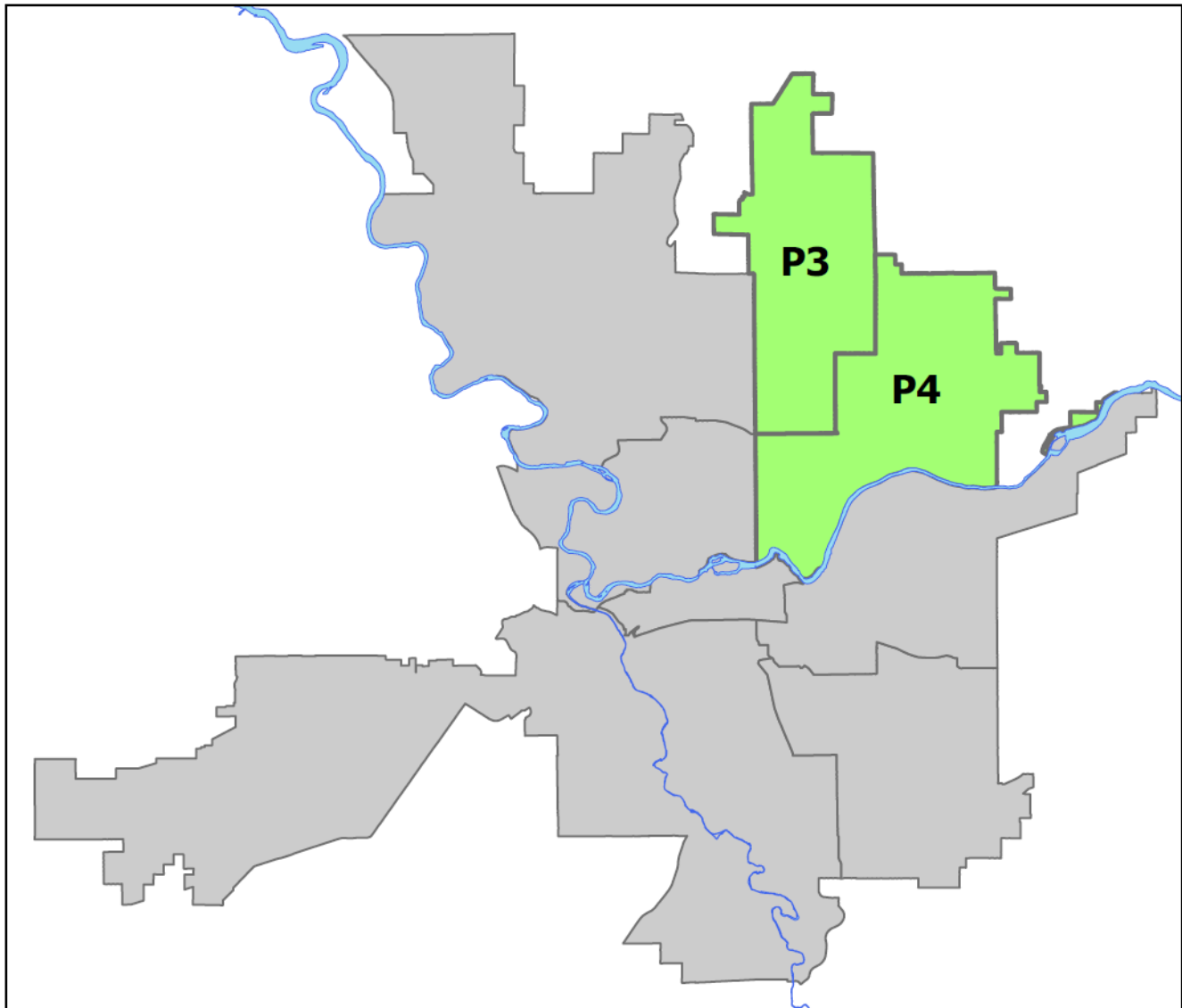


PSA Commander

Captain Shawn Kendall

NevaWood District (P3)

Northeast District (P4)



POLICE SUMMARY - Ending: Saturday, March 30, 2024

NORTHEAST PRECINCT (P3, P4) BAKER SECTOR



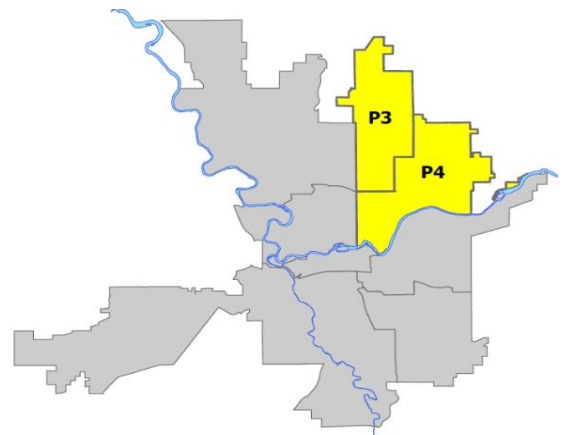
Preliminary IBR Counts

NIBRS Categories (Part 1 Selected)		7 Day Comparison			28 Day Comparison			YTD Comparison		
		Current	Prior	Percent	Current	Prior	Percent	Current	Prior	Percent
Violent	Criminal Homicide	0	1	-100.00%	1	0		2	3	-33.33%
	Rape	1	0		3	2	50.00%	8	19	-57.89%
	Robbery - Commercial	0	0		3	5	-40.00%	12	9	33.33%
	Robbery - Person	2	4	-50.00%	6	4	50.00%	17	14	21.43%
	Aggravated Assault - Non DV	4	5	-20.00%	16	14	14.29%	51	33	54.55%
	Aggravated Assault - DV	3	3	0.00%	10	10	0.00%	26	34	-23.53%
Violent Total:		10	13	-23.08%	39	35	11.43%	116	112	3.57%
Property	Burglary - Residential	2	4	-50.00%	9	15	-40.00%	51	95	-46.32%
	Burglary Garage	2	0		6	14	-57.14%	32	39	-17.95%
	Burglary Commercial	7	2	250.00%	17	16	6.25%	55	47	17.02%
	Larceny	58	62	-6.45%	245	254	-3.54%	783	921	-14.98%
	Vehicle Theft	13	10	30.00%	39	33	18.18%	116	157	-26.11%
	Arson	0	1	-100.00%	4	1	300.00%	7	9	-22.22%
Property Total:		82	79	3.80%	320	333	-3.90%	1044	1268	-17.67%
Preliminary Part 1 Crime Totals:		92	92	0.00%	359	368	-2.45%	1160	1380	-15.94%
Current 7 Day Period:		3/24/2024 - 3/30/2024			Prior 7 Day Period:		3/17/2024 - 3/23/2024			
Current 28 Day Period:		3/3/2024 - 3/30/2024			Prior 28 Day Period:		2/4/2024 - 3/2/2024			
Current YTD Day Period:		1/1/2024 - 3/30/2024			Prior YTD Period:		1/1/2023 - 3/30/2023			

Prepared by SPD Crime Analysis Office - Monday, April 1, 2024

NOTE: SPD moved from UCR to the NIBRS reporting standard on 10/4/16 following the transition to a new RMS System. [Numbers on CompStat reports prior to this date should not be used as a comparison to those on this report.](#) Additional info on these reporting standards can be found on the FBI website: <https://ucr.fbi.gov/nibrs-overview>

This chart represents Preliminary counts of selected crime categories from Police Case Reports. Full statistical analysis to determine the confidence level of this data has not been performed. The % change columns on the preliminary counts differ from the percentage change on the NIBRS crime report, sometimes significantly. The CompStat report is designed for operational use and includes only selected NIBRS categories and coding less complex than full NIBRS rules. Official statistics for these and other NIBRS categories can be found on WASPC & FBI websites once available.



Note: On 1/8/23 boundary changes were implemented dividing the North Precinct into two (NW and NE). The Northeast Precinct BAKER Sector consists of P3 and P4; Consequently this page did not exist on printed reports prior to 1/8/23

POLICE SUMMARY - Ending: Saturday, March 30, 2024



NE - Neva-Wood District (P3)

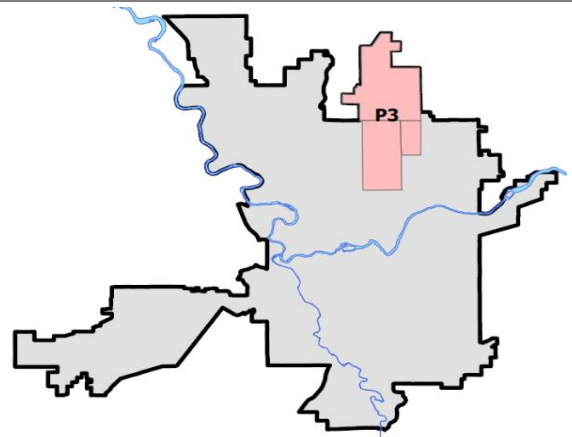
Preliminary IBR Counts

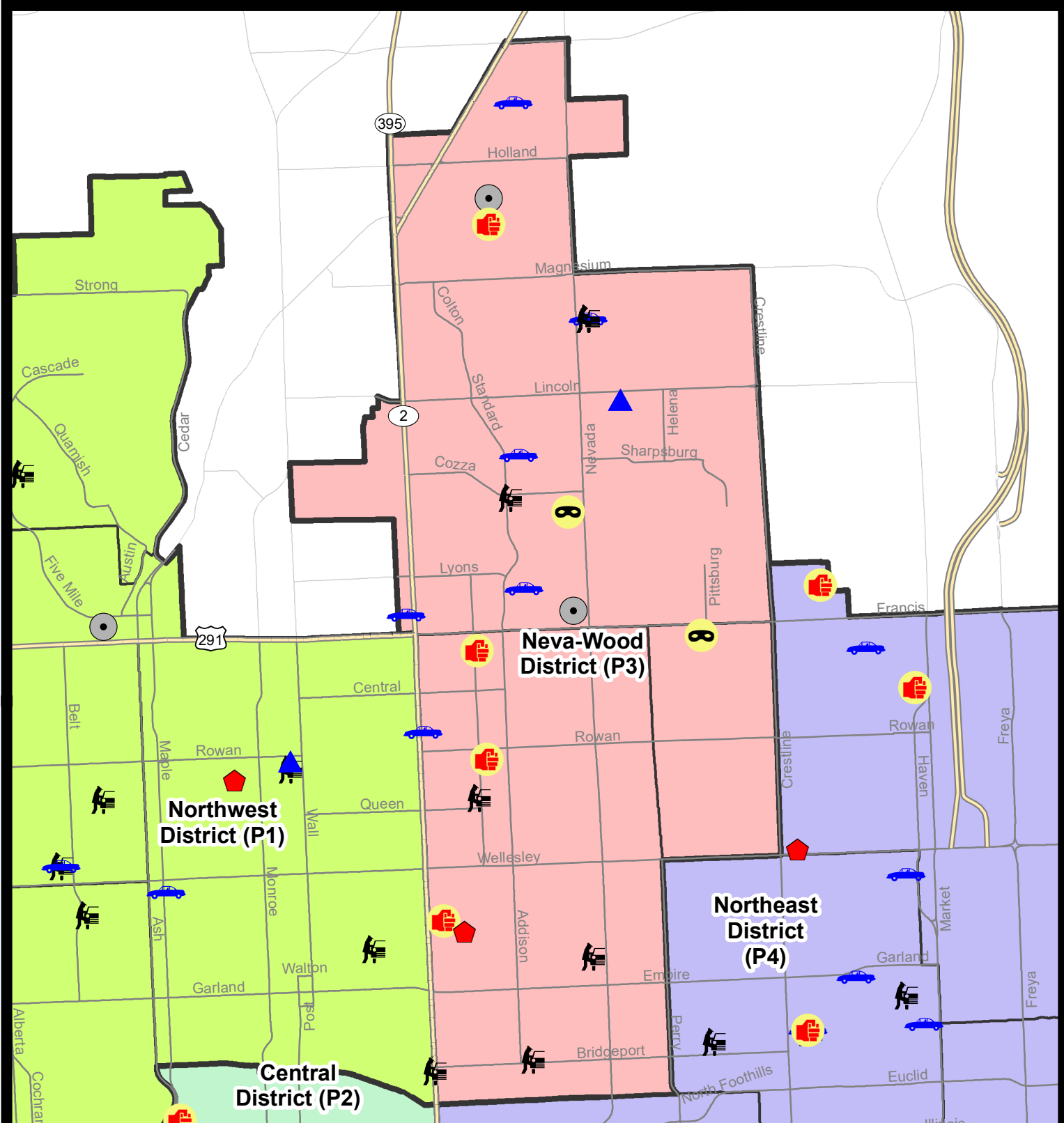
NIBRS Categories (Part 1 Selected)		7 Day Comparison			28 Day Comparison			YTD Comparison		
		Current	Prior	Percent	Current	Prior	Percent	Current	Prior	Percent
Violent	Criminal Homicide	0	0		0	0		0	1	-100.00%
	Rape	1	0		2	1	100.00%	5	9	-44.44%
	Robbery - Commercial	0	0		2	0		4	7	-42.86%
	Robbery - Person	2	1	100.00%	3	1	200.00%	8	7	14.29%
	Aggravated Assault - Non DV	2	2	0.00%	6	5	20.00%	24	18	33.33%
	Aggravated Assault - DV	2	2	0.00%	6	6	0.00%	16	20	-20.00%
Violent Total:		7	5	40.00%	19	13	46.15%	57	62	-8.06%
Property	Burglary - Residential	1	4	-75.00%	5	4	25.00%	26	52	-50.00%
	Burglary Garage	2	0		4	8	-50.00%	17	27	-37.04%
	Burglary Commercial	2	0		8	8	0.00%	29	32	-9.38%
	Larceny	43	35	22.86%	157	157	0.00%	491	670	-26.72%
	Vehicle Theft	6	3	100.00%	17	11	54.55%	51	90	-43.33%
	Arson	0	0		0	0		0	8	-100.00%
Property Total:		54	42	28.57%	191	188	1.60%	614	879	-30.15%
Preliminary Part 1 Crime Totals:		61	47	29.79%	210	201	4.48%	671	941	-28.69%
Current 7 Day Period:		3/24/2024 - 3/30/2024			Prior 7 Day Period:		3/17/2024 - 3/23/2024			
Current 28 Day Period:		3/3/2024 - 3/30/2024			Prior 28 Day Period:		2/4/2024 - 3/2/2024			
Current YTD Day Period:		1/1/2024 - 3/30/2024			Prior YTD Period:		1/1/2023 - 3/30/2023			

Prepared by SPD Crime Analysis Office - Monday, April 1, 2024

NOTE: SPD moved from UCR to the NIBRS reporting standard on 10/4/16 following the transition to a new RMS System. [Numbers on CompStat reports prior to this date should not be used as a comparison to those on this report.](#) Additional info on these reporting standards can be found on the FBI website: <https://ucr.fbi.gov/nibrs-overview>

This chart represents Preliminary counts of selected crime categories from Police Case Reports. Full statistical analysis to determine the confidence level of this data has not been performed. The % change columns on the preliminary counts differ from the percentage change on the NIBRS crime report, sometimes significantly. The CompStat report is designed for operational use and includes only selected NIBRS categories and coding less complex than full NIBRS rules. Official statistics for these and other NIBRS categories can be found on WASPC & FBI websites once available.





City of Spokane
Neva-Wood District (P3)
Selected Crime Codes
2024-03-24 to 2024-03-30
 Prepared By:
 Crime Analysis Unit
 Spokane Police Department

Legend

NIBRS Events



Criminal Homicide



Rape



Robbery Commercial



Robbery Person



Aggravated Assault



Burglary Residential



Burglary Garage



Burglary Commercial



Vehicle Prowling



Vehicle Theft



Arson



Cases Represent LERMS Crime Codes
 Points may indicate multiple events
 Note: Veh Prowl is only Larceny displayed

For Additional Information on
 Incidents pertaining to an
 Area, Trend, or Pattern
 Contact Information Analysis

0 0.2 0.4 0.8 Miles



THIS IS NOT A LEGAL DOCUMENT:
 The information shown on this map is compiled
 from various sources and is subject to constant
 revision. Information shown on this map should
 not be used to determine the location of facilities
 in relationship to property lines, section lines,
 streets, etc.

Sunday - Saturday

NE - Neva-Wood District (P3)

3/24/2024 TO 3/30/2024



<u>A/C</u>	<u>Offense Statute</u>	<u>Address</u>	<u>Reported Date</u>	<u>Dist</u>
<u>SPB3NL</u>				
C	ASSAULT 2D	0 E LONGFELLOW AVE	3/26/2024	P4
C	ASSAULT 2D	6100 N LIDGERWOOD ST	3/29/2024	P4
C	DRIVE BY SHOOTING	300 E NORTH AVE	3/28/2024	P3
C	MAIL THEFT	500 E DAVE CT	3/26/2024	P3
C	MAIL THEFT	400 E OLYMPIC AVE	3/29/2024	P3
C	RESIDENTIAL BURGLARY	100 E RICH AVE	3/30/2024	P4
C	THEFT 2D FROM MOTOR VEHICLE	900 E WALTON AVE	3/24/2024	P3
C	THEFT 3D ALL OTHER	3900 N NEVADA ST	3/25/2024	P3
C	THEFT 3D ALL OTHER	3900 N NEVADA ST	3/25/2024	P3
C	THEFT 3D ALL OTHER	4100 N STANDARD ST	3/27/2024	P4
C	THEFT 3D FROM BUILDING	800 E PROVIDENCE AVE	3/26/2024	P3
C	THEFT 3D FROM MOTOR VEHICLE	5100 N LIDGERWOOD ST	3/27/2024	P3
C	THEFT 3D FROM MOTOR VEHICLE	N DIVISION ST / W GRAY CT	3/27/2024	P4
A	THEFT 3D FROM MOTOR VEHICLE	500 E BRIDGEPORT AVE	3/28/2024	P3
C	THEFT 3D SHOPLIFTING	0 E EMPIRE AVE	3/26/2024	P3
C	THEFT 3D SHOPLIFTING	5800 N DIVISION ST	3/29/2024	P4
C	THEFT 3D SHOPLIFTING	4700 N DIVISION ST	3/25/2024	
C	THEFT 3D SHOPLIFTING	4700 N DIVISION ST	3/29/2024	
C	THEFT 3D SHOPLIFTING	4700 N DIVISION ST	3/29/2024	
C	THEFT OF MOTOR VEHICLE	5600 N DIVISION ST	3/30/2024	P4
<u>SPB3SH</u>				
C	BURGLARY 2D COMMERCIAL	800 E ROSEWOOD AVE	3/29/2024	P4
C	BURGLARY 2D GARAGE	7800 N MORTON ST	3/29/2024	P4
C	BURGLARY 2D GARAGE	7800 N MORTON ST	3/29/2024	
C	HARASSMENT FELONY WEAPON INVOLVED	500 E JOANNE CT	3/24/2024	P3
C	MAIL THEFT	6900 N DAKOTA ST	3/25/2024	P3
C	RAPE 2D USING OBJECT		3/27/2024	P4
C	RETAIL THEFT WITH SPECIAL CIRCUMSTANCES 2D	9700 N NEWPORT HWY	3/24/2024	P3
C	RETAIL THEFT WITH SPECIAL CIRCUMSTANCES 3D	9700 N NEWPORT HWY	3/24/2024	P1
C	ROBBERY 1D PERSON	900 E SITKA AVE	3/24/2024	P4
C	SHOPLIFTING BURGLARY	9200 N COLTON ST	3/25/2024	P4
C	THEFT 2D SHOPLIFTING	9900 N NEWPORT HWY	3/26/2024	P3
C	THEFT 3D ALL OTHER	6600 N DIVISION ST	3/24/2024	P3
C	THEFT 3D FROM BUILDING	7300 N DIVISION ST	3/27/2024	P3
C	THEFT 3D FROM BUILDING	6500 N NEVADA ST	3/28/2024	P3
C	THEFT 3D FROM BUILDING	0 E PINE RIDGE CT	3/29/2024	P4
C	THEFT 3D FROM BUILDING	500 E HOLLAND AVE	3/26/2024	
C	THEFT 3D FROM MOTOR VEHICLE	8400 N NEVADA ST	3/24/2024	P3

For protection of victim privacy, the entire address on sexual assault crimes has been redacted.

A/C	Offense Statute	Address	Reported Date	Dist
C	THEFT 3D FROM MOTOR VEHICLE	7200 N STANDARD ST	3/26/2024	P4
C	THEFT 3D FROM MOTOR VEHICLE	8400 N NEVADA ST	3/26/2024	P3
C	THEFT 3D FROM MOTOR VEHICLE	8400 N NEVADA ST	3/26/2024	P3
C	THEFT 3D SHOPLIFTING	9500 N NEWPORT HWY	3/24/2024	P3
C	THEFT 3D SHOPLIFTING	9700 N NEWPORT HWY	3/24/2024	P1
C	THEFT 3D SHOPLIFTING	9200 N NEVADA ST	3/24/2024	P4
C	THEFT 3D SHOPLIFTING	9200 N COLTON ST	3/25/2024	P4
C	THEFT 3D SHOPLIFTING	9600 N NEWPORT HWY	3/26/2024	P3
C	THEFT 3D SHOPLIFTING	9200 N COLTON ST	3/27/2024	P4
C	THEFT 3D SHOPLIFTING	9200 N COLTON ST	3/27/2024	P4
C	THEFT 3D SHOPLIFTING	9200 N COLTON ST	3/28/2024	P4
C	THEFT 3D SHOPLIFTING	9200 N COLTON ST	3/30/2024	P4
C	THEFT 3D SHOPLIFTING	7500 N DIVISION ST	3/24/2024	
C	THEFT 3D SHOPLIFTING	9600 N NEWPORT HWY	3/25/2024	
C	THEFT 3D SHOPLIFTING	7700 N DIVISION ST	3/26/2024	
C	THEFT 3D SHOPLIFTING	6500 N NEVADA ST	3/27/2024	
C	THEFT 3D VEHICLE PARTS AND ACCESSORIES	8400 N NEVADA ST	3/24/2024	P3
C	THEFT OF MOTOR VEHICLE	600 E GRETA AVE	3/26/2024	P3
C	THEFT OF MOTOR VEHICLE	8400 N NEVADA ST	3/26/2024	P4
C	THEFT OF MOTOR VEHICLE	9700 N NEWPORT HWY	3/26/2024	P4
C	THEFT OF MOTOR VEHICLE	6600 N STANDARD ST	3/27/2024	P4
C	THEFT OF MOTOR VEHICLE	6400 N DIVISION ST	3/27/2024	P7

SPB3WH

C	ROBBERY 1D PERSON	1600 E DECATUR AVE	3/25/2024	P4
C	THEFT 2D FROM BUILDING	1800 E NEBRASKA AVE	3/29/2024	P4

POLICE SUMMARY - Ending: Saturday, March 30, 2024



NE - Northeast District (P4)

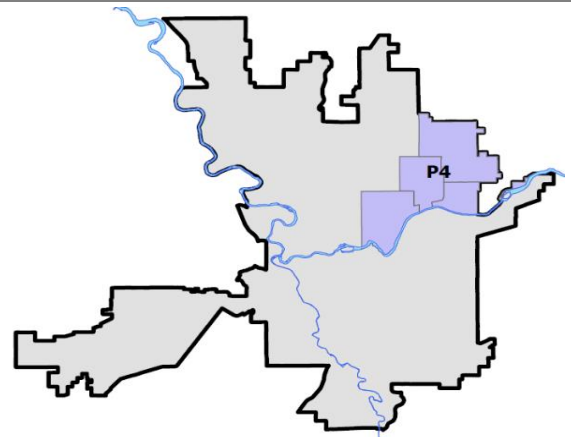
Preliminary IBR Counts

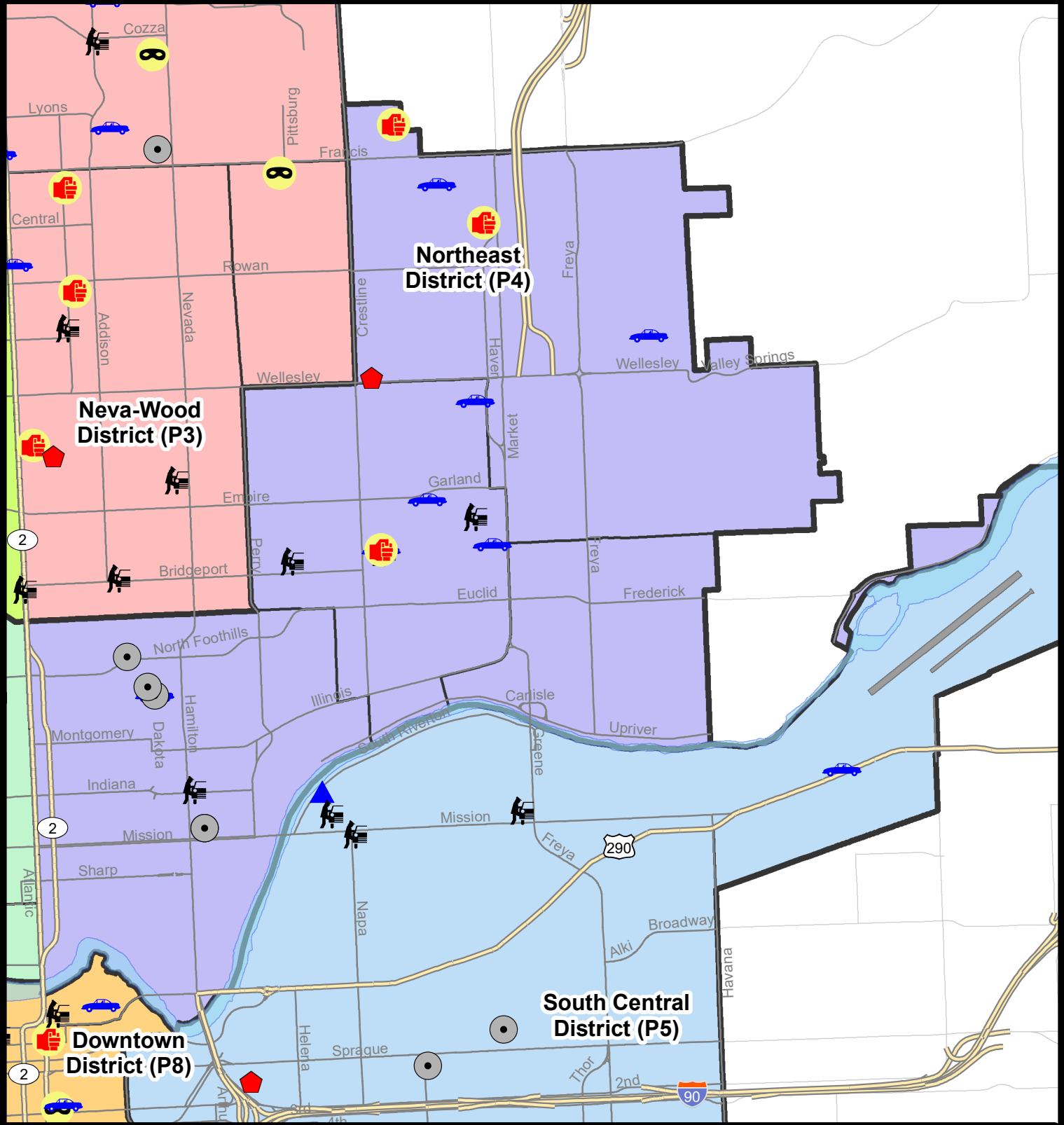
NIBRS Categories (Part 1 Selected)		7 Day Comparison			28 Day Comparison			YTD Comparison		
		Current	Prior	Percent	Current	Prior	Percent	Current	Prior	Percent
Violent	Criminal Homicide	0	1	-100.00%	1	0		2	2	0.00%
	Rape	0	0		1	1	0.00%	3	10	-70.00%
	Robbery - Commercial	0	0		1	5	-80.00%	8	2	300.00%
	Robbery - Person	0	3	-100.00%	3	3	0.00%	9	7	28.57%
	Aggravated Assault - Non DV	2	3	-33.33%	10	9	11.11%	27	15	80.00%
	Aggravated Assault - DV	1	1	0.00%	4	4	0.00%	10	14	-28.57%
Violent Total:		3	8	-62.50%	20	22	-9.09%	59	50	18.00%
Property	Burglary - Residential	1	0		4	11	-63.64%	25	43	-41.86%
	Burglary Garage	0	0		2	6	-66.67%	15	12	25.00%
	Burglary Commercial	5	2	150.00%	9	8	12.50%	26	15	73.33%
	Larceny	15	27	-44.44%	88	97	-9.28%	292	251	16.33%
	Vehicle Theft	7	7	0.00%	22	22	0.00%	65	67	-2.99%
	Arson	0	1	-100.00%	4	1	300.00%	7	1	600.00%
Property Total:		28	37	-24.32%	129	145	-11.03%	430	389	10.54%
Preliminary Part 1 Crime Totals:		31	45	-31.11%	149	167	-10.78%	489	439	11.39%
Current 7 Day Period:		3/24/2024 - 3/30/2024			Prior 7 Day Period:		3/17/2024 - 3/23/2024			
Current 28 Day Period:		3/3/2024 - 3/30/2024			Prior 28 Day Period:		2/4/2024 - 3/2/2024			
Current YTD Day Period:		1/1/2024 - 3/30/2024			Prior YTD Period:		1/1/2023 - 3/30/2023			

Prepared by SPD Crime Analysis Office - Monday, April 1, 2024

NOTE: SPD moved from UCR to the NIBRS reporting standard on 10/4/16 following the transition to a new RMS System. [Numbers on CompStat reports prior to this date should not be used as a comparison to those on this report.](#) Additional info on these reporting standards can be found on the FBI website: <https://ucr.fbi.gov/nibrs-overview>

This chart represents Preliminary counts of selected crime categories from Police Case Reports. Full statistical analysis to determine the confidence level of this data has not been performed. The % change columns on the preliminary counts differ from the percentage change on the NIBRS crime report, sometimes significantly. The CompStat report is designed for operational use and includes only selected NIBRS categories and coding less complex than full NIBRS rules. Official statistics for these and other NIBRS categories can be found on WASPC & FBI websites once available.

















City of Spokane
Northeast District (P4)
Selected Crime Codes
2024-03-24 to 2024-03-30
Prepared By:
Crime Analysis Unit
Spokane Police Department

Legend

NIBRS Events


 Criminal Homicide	 Robbery Person	 Burglary Commercial
 Rape	 Aggravated Assault	 Vehicle Prowling
 Robbery Commercial	 Burglary Residential	 Vehicle Theft
	 Burglary Garage	 Arson





*Cases Represent LERMS Crime Codes
Points may indicate multiple events
Note: Veh Prowl is only Larceny displayed*

For Additional Information on Incidents pertaining to an Area, Trend, or Pattern Contact Information Analysis

0 0.2 0.4 0.8 Miles


Geographic Information System





THIS IS NOT A LEGAL DOCUMENT:
The information shown on this map is compiled from various sources and is subject to constant revision. Information shown on this map should not be used to determine the location of facilities in relationship to property lines, section lines, streets, etc.

Sunday - Saturday

NE - Northeast District (P4)

3/24/2024 TO 3/30/2024



<u>A/C</u>	<u>Offense Statute</u>	<u>Address</u>	<u>Reported Date</u>	<u>Dist</u>
<u>SPB4BE</u>				
C	ASSAULT 2D	2200 E COURTLAND AVE	3/29/2024	P4
C	THEFT 2D ALL OTHER	3900 N MARKET ST	3/30/2024	P4
C	THEFT 3D FROM BUILDING	2200 E NORTH CRESCENT AVE	3/24/2024	P4
C	THEFT 3D FROM MOTOR VEHICLE	E GORDON AVE / N REGAL ST	3/24/2024	P4
C	THEFT 3D FROM MOTOR VEHICLE	2200 E COURTLAND AVE	3/29/2024	P4
C	THEFT 3D FROM MOTOR VEHICLE	1600 E COURTLAND AVE	3/30/2024	P4
C	THEFT 3D SHOPLIFTING	3900 N MARKET ST	3/26/2024	P4
C	THEFT OF MOTOR VEHICLE	2900 E HEROEY AVE	3/27/2024	P4
C	THEFT OF MOTOR VEHICLE	3800 N COOK ST	3/27/2024	P4
C	THEFT OF MOTOR VEHICLE	2200 E COURTLAND AVE	3/30/2024	P4
C	THEFT OF MOTOR VEHICLE	N HAVEN ST / E GARNET AVE	3/30/2024	P4
<u>SPB4HI</u>				
C	ASSAULT 2D	6500 N ALTAMONT ST	3/24/2024	P4
C	ASSAULT 3D WEAPON OR NEGLIGENT INJURY	3000 E COLUMBIA AVE	3/24/2024	P4
C	RESIDENTIAL BURGLARY	4700 N LEE ST	3/24/2024	P4
C	THEFT 2D FROM BUILDING	2400 E CENTRAL AVE	3/24/2024	P4
C	THEFT 3D SHOPLIFTING	2100 E WELLESLEY AVE	3/27/2024	P4
C	THEFT 3D VEHICLE PARTS AND ACCESSORIES	4200 E PRINCETON AVE	3/26/2024	P4
C	THEFT OF MOTOR VEHICLE	6000 N LACEY ST	3/24/2024	P4
A	THEFT OF MOTOR VEHICLE	4900 N FLORIDA ST	3/25/2024	P4
<u>SPB4LO</u>				
C	BURGLARY 2D COMMERCIAL	2500 N DAKOTA ST	3/24/2024	P6
C	BURGLARY 2D COMMERCIAL	500 E NORTH FOOTHILLS DR	3/26/2024	P4
C	BURGLARY 2D COMMERCIAL	900 E MISSION AVE	3/27/2024	P4
C	BURGLARY 2D COMMERCIAL	900 E MISSION AVE	3/27/2024	P4
C	BURGLARY 2D COMMERCIAL	2600 N DAKOTA ST	3/30/2024	P4
A	MAIL THEFT	200 E BALDWIN AVE	3/25/2024	P4
C	THEFT 2D ALL OTHER	800 N DIVISION ST	3/29/2024	P4
C	THEFT 3D FROM BUILDING	700 N DIVISION ST	3/29/2024	P4
C	THEFT 3D FROM MOTOR VEHICLE	900 E INDIANA AVE	3/26/2024	P4
C	THEFT 3D SHOPLIFTING	200 E NORTH FOOTHILLS DR	3/26/2024	P4
C	THEFT 3D VEHICLE PARTS AND ACCESSORIES	300 E BALDWIN AVE	3/30/2024	P4
C	THEFT OF MOTOR VEHICLE	2500 N DAKOTA ST	3/24/2024	P6

SPOKANE POLICE DEPARTMENT



South Precinct CHARLIE Sector

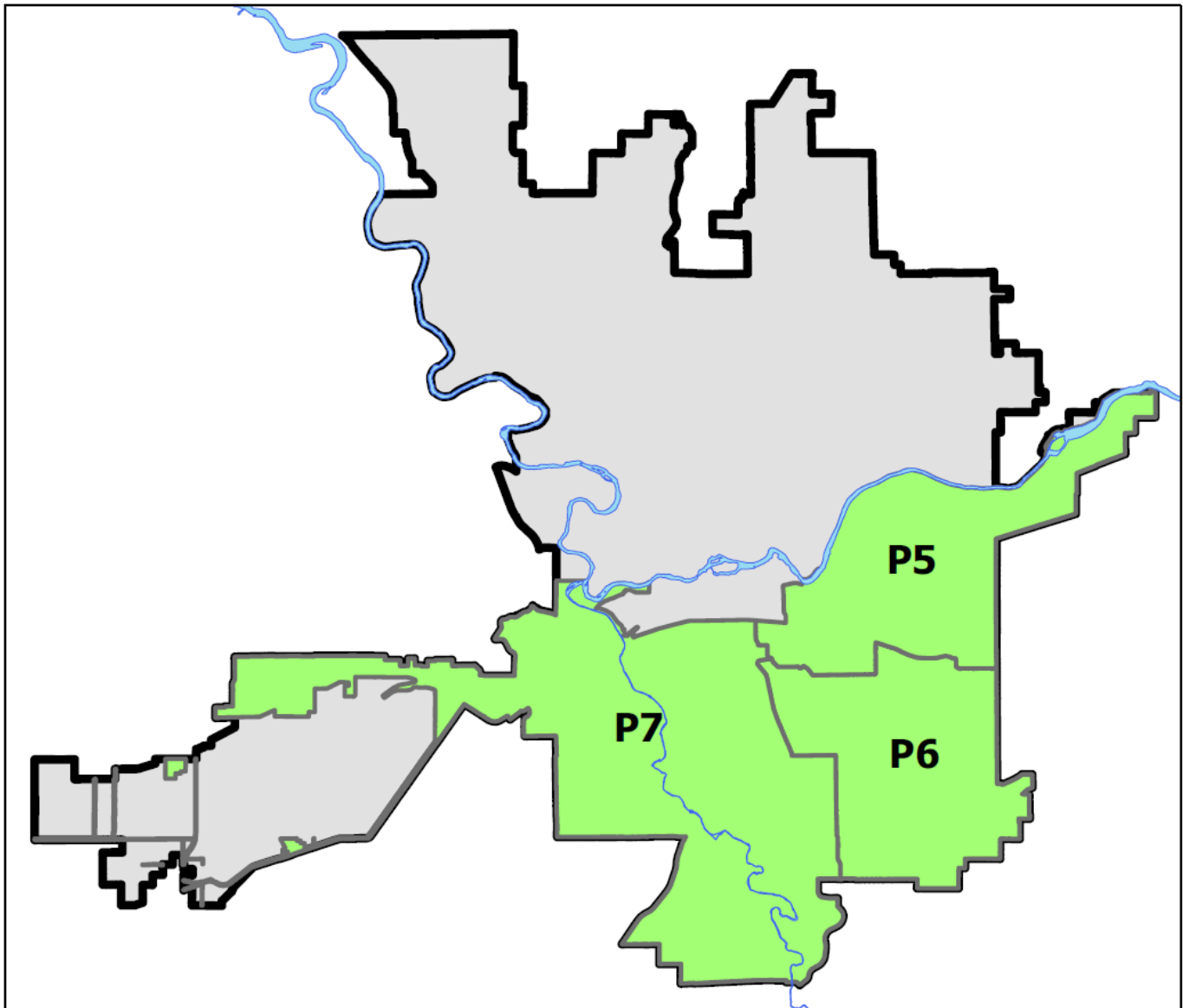
PSA Commander

Captain Matt Cowles

South Central District (P5)

Southeast District (P6)

Southwest District (P7)



POLICE SUMMARY - Ending: Saturday, March 30, 2024

SOUTH PRECINCT (P5, P6, P7) CHARLIE SECTOR



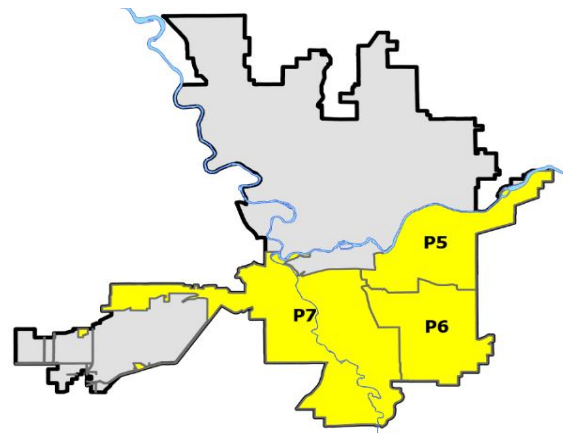
Preliminary IBR Counts

NIBRS Categories (Part 1 Selected)		7 Day Comparison			28 Day Comparison			YTD Comparison		
		Current	Prior	Percent	Current	Prior	Percent	Current	Prior	Percent
Violent	Criminal Homicide	0	0		0	0		0	3	-100.00%
	Rape	1	1	0.00%	4	3	33.33%	12	18	-33.33%
	Robbery - Commercial	2	0		5	0		8	4	100.00%
	Robbery - Person	1	1	0.00%	3	2	50.00%	7	10	-30.00%
	Aggravated Assault - Non DV	2	3	-33.33%	10	9	11.11%	24	41	-41.46%
	Aggravated Assault - DV	1	2	-50.00%	5	9	-44.44%	24	19	26.32%
Violent Total:		7	7	0.00%	27	23	17.39%	75	95	-21.05%
Property	Burglary - Residential	5	7	-28.57%	19	15	26.67%	48	44	9.09%
	Burglary Garage	2	0		5	14	-64.29%	28	35	-20.00%
	Burglary Commercial	3	2	50.00%	8	3	166.67%	20	35	-42.86%
	Larceny	29	30	-3.33%	120	146	-17.81%	416	564	-26.24%
	Vehicle Theft	1	6	-83.33%	20	14	42.86%	60	98	-38.78%
	Arson	2	0		3	2	50.00%	7	2	250.00%
Property Total:		42	45	-6.67%	175	194	-9.79%	579	778	-25.58%
Preliminary Part 1 Crime Totals:		49	52	-5.77%	202	217	-6.91%	654	873	-25.09%
Current 7 Day Period:		3/24/2024 - 3/30/2024			Prior 7 Day Period:		3/17/2024 - 3/23/2024			
Current 28 Day Period:		3/3/2024 - 3/30/2024			Prior 28 Day Period:		2/4/2024 - 3/2/2024			
Current YTD Day Period:		1/1/2024 - 3/30/2024			Prior YTD Period:		1/1/2023 - 3/30/2023			

Prepared by SPD Crime Analysis Office - Monday, April 1, 2024

NOTE: SPD moved from UCR to the NIBRS reporting standard on 10/4/16 following the transition to a new RMS System. [Numbers on CompStat reports prior to this date should not be used as a comparison to those on this report.](#) Additional info on these reporting standards can be found on the FBI website: <https://ucr.fbi.gov/nibrs-overview>

This chart represents Preliminary counts of selected crime categories from Police Case Reports. Full statistical analysis to determine the confidence level of this data has not been performed. The % change columns on the preliminary counts differ from the percentage change on the NIBRS crime report, sometimes significantly. The CompStat report is designed for operational use and includes only selected NIBRS categories and coding less complex than full NIBRS rules. Official statistics for these and other NIBRS categories can be found on WASPC & FBI websites once available.



Note: On 1/8/23 boundary changes incorporated portions of P7 into the Downtown Precinct (SPD8BA and SPD8PV); Consequently activity in P7 will appear lower if compared to printed CompStat reports prior to 1/8/23

POLICE SUMMARY - Ending: Saturday, March 30, 2024



SE - South Central District (P5)

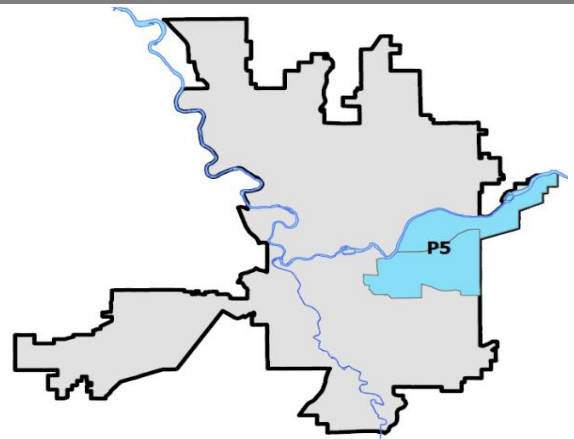
Preliminary IBR Counts

NIBRS Categories (Part 1 Selected)		7 Day Comparison			28 Day Comparison			YTD Comparison		
		Current	Prior	Percent	Current	Prior	Percent	Current	Prior	Percent
Violent	Criminal Homicide	0	0		0	0		0	1	-100.00%
	Rape	1	1	0.00%	2	2	0.00%	6	9	-33.33%
	Robbery - Commercial	0	0		1	0		2	0	
	Robbery - Person	0	0		0	1	-100.00%	2	7	-71.43%
	Aggravated Assault - Non DV	1	3	-66.67%	8	5	60.00%	16	20	-20.00%
	Aggravated Assault - DV	0	0		1	4	-75.00%	9	7	28.57%
Violent Total:		2	4	-50.00%	12	12	0.00%	35	44	-20.45%
Property	Burglary - Residential	1	3	-66.67%	7	6	16.67%	20	15	33.33%
	Burglary Garage	2	0		2	7	-71.43%	13	15	-13.33%
	Burglary Commercial	2	1	100.00%	4	1	300.00%	10	26	-61.54%
	Larceny	12	12	0.00%	42	53	-20.75%	160	197	-18.78%
	Vehicle Theft	1	1	0.00%	5	8	-37.50%	22	46	-52.17%
	Arson	1	0		2	2	0.00%	6	2	200.00%
Property Total:		19	17	11.76%	62	77	-19.48%	231	301	-23.26%
Preliminary Part 1 Crime Totals:		21	21	0.00%	74	89	-16.85%	266	345	-22.90%
Current 7 Day Period:		3/24/2024 - 3/30/2024			Prior 7 Day Period:		3/17/2024 - 3/23/2024			
Current 28 Day Period:		3/3/2024 - 3/30/2024			Prior 28 Day Period:		2/4/2024 - 3/2/2024			
Current YTD Day Period:		1/1/2024 - 3/30/2024			Prior YTD Period:		1/1/2023 - 3/30/2023			


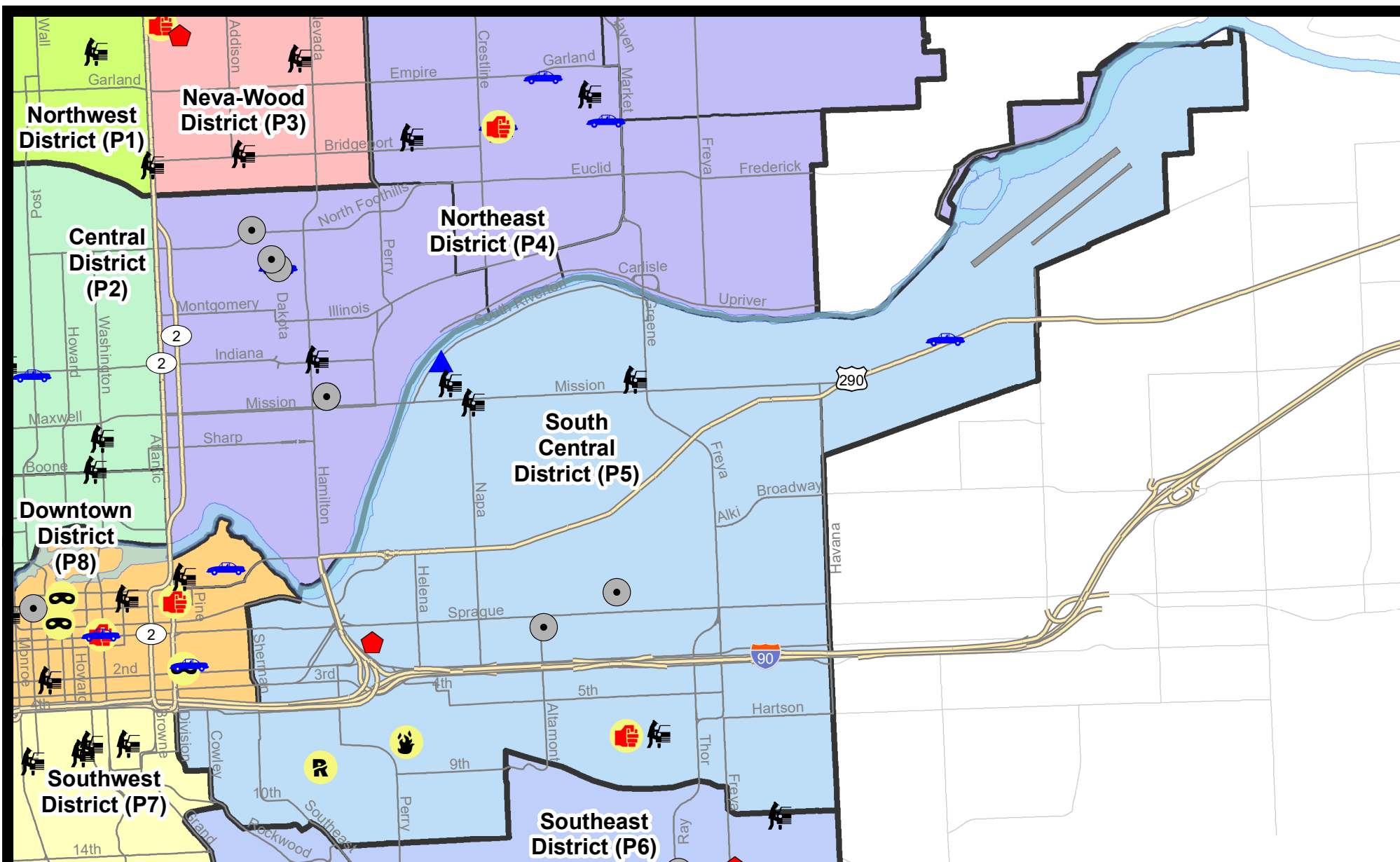
Prepared by SPD Crime Analysis Office - Monday, April 1, 2024

NOTE: SPD moved from UCR to the NIBRS reporting standard on 10/4/16 following the transition to a new RMS System. [Numbers on CompStat reports prior to this date should not be used as a comparison to those on this report.](#) Additional info on these reporting standards can be found on the FBI website: <https://ucr.fbi.gov/nibrs-overview>

This chart represents Preliminary counts of selected crime categories from Police Case Reports. Full statistical analysis to determine the confidence level of this data has not been performed. The % change columns on the preliminary counts differ from the percentage change on the NIBRS crime report, sometimes significantly. The CompStat report is designed for operational use and includes only selected NIBRS categories and coding less complex than full NIBRS rules. Official statistics for these and other NIBRS categories can be found on WASPC & FBI websites once available.



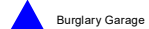
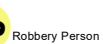


Note: On 2/10/21 a portion of the Police Block SPC5EC became part of the Downtown Precinct (SPD8EC); Consequently activity in P5 will appear lower if compared to printed CompStat reports prior to 2/10/21



City of Spokane
South Central District (P5)
Selected
Crime Types
2024-03-24 to 2024-03-30
 Prepared By:
 Crime Analysis Unit
 Spokane Police Department

Legend

NIBRS Events



Cases Represent LERMS Crime Codes
 Points may indicate multiple events
 Note: Veh Prowl is only Larceny category displayed



For Additional Information on Incidents
 pertaining to an Area, Trend, or Pattern
 Contact Information Analysis

0 0.2 0.4 0.6 0.8 1 Miles



THIS IS NOT A LEGAL DOCUMENT:
 The information shown on this map is compiled
 from various sources and is subject to constant
 revision. Information shown on this map should
 not be used to determine the location of facilities
 in relationship to property lines, section lines,
 streets, etc.

Sunday - Saturday

SE - South Central District (P5)

3/24/2024 TO 3/30/2024



<u>A/C</u>	<u>Offense Statute</u>	<u>Address</u>	<u>Reported Date</u>	<u>Dist</u>
<u>SPC5EC</u>				
C	ARSON 1D	1400 E 7TH AVE	3/30/2024	P6
C	BURGLARY 2D COMMERCIAL	100 N HAVEN ST	3/25/2024	P5
C	BURGLARY 2D COMMERCIAL	0 S ALTAMONT ST	3/27/2024	P6
C	HARASSMENT FELONY WEAPON INVOLVED	2900 E HARTSON AVE	3/30/2024	P6
C	RAPE 1D		3/25/2024	P1
C	RESIDENTIAL BURGLARY	1200 E PACIFIC AVE	3/29/2024	P6
C	THEFT 3D ALL OTHER	1200 E PACIFIC AVE	3/29/2024	P6
C	THEFT 3D FROM BUILDING	100 S ARTHUR ST	3/27/2024	P5
A	THEFT 3D FROM MOTOR VEHICLE	700 S GREENE ST	3/28/2024	P5
<u>SPC5GP</u>				
C	BURGLARY 2D GARAGE	1700 E SOUTH RIVERTON AVE	3/27/2024	
C	BURGLARY 2D GARAGE	1700 E SOUTH RIVERTON AVE	3/27/2024	
C	MAIL THEFT	1700 E BOONE AVE	3/25/2024	P5
C	THEFT 2D FROM BUILDING	1800 E SOUTH RIVERTON AVE	3/26/2024	P5
C	THEFT 2D FROM MOTOR VEHICLE	3100 E AUGUSTA AVE	3/25/2024	P5
C	THEFT 2D FROM MOTOR VEHICLE	1800 E MARSHALL AVE	3/25/2024	P5
C	THEFT 3D FROM BUILDING	700 N NAPA ST	3/24/2024	P5
C	THEFT 3D FROM BUILDING	5000 E TRENT AVE	3/27/2024	P5
C	THEFT 3D FROM BUILDING	2000 E MISSION AVE	3/27/2024	P5
C	THEFT 3D FROM MOTOR VEHICLE	2000 E MISSION AVE	3/27/2024	P5
C	THEFT 3D VEHICLE PARTS AND ACCESSORIES	2100 E SINTO AVE	3/30/2024	P5
C	THEFT OF MOTOR VEHICLE	5000 E TRENT AVE	3/28/2024	P4

POLICE SUMMARY - Ending: Saturday, March 30, 2024



SE - Southeast District (P6)

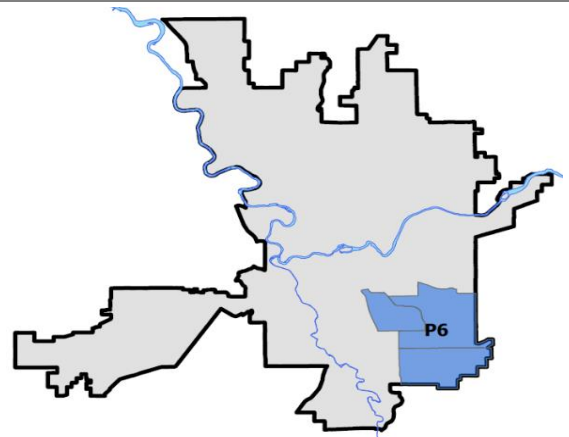
Preliminary IBR Counts

NIBRS Categories (Part 1 Selected)		7 Day Comparison			28 Day Comparison			YTD Comparison		
		Current	Prior	Percent	Current	Prior	Percent	Current	Prior	Percent
Violent	Criminal Homicide	0	0		0	0		0	0	
	Rape	0	0		0	0		1	3	-66.67%
	Robbery - Commercial	1	0		3	0		5	0	
	Robbery - Person	1	1	0.00%	3	1	200.00%	5	0	
	Aggravated Assault - Non DV	1	0		1	2	-50.00%	5	7	-28.57%
	Aggravated Assault - DV	0	0		1	2	-50.00%	5	5	0.00%
Violent Total:		3	1	200.00%	8	5	60.00%	21	15	40.00%
Property	Burglary - Residential	2	2	0.00%	6	6	0.00%	12	10	20.00%
	Burglary Garage	0	0		1	4	-75.00%	7	9	-22.22%
	Burglary Commercial	1	1	0.00%	3	1	200.00%	5	6	-16.67%
	Larceny	4	6	-33.33%	21	53	-60.38%	108	143	-24.48%
	Vehicle Theft	0	2	-100.00%	6	2	200.00%	14	21	-33.33%
	Arson	1	0		1	0		1	0	
Property Total:		8	11	-27.27%	38	66	-42.42%	147	189	-22.22%
Preliminary Part 1 Crime Totals:		11	12	-8.33%	46	71	-35.21%	168	204	-17.65%
Current 7 Day Period:		3/24/2024 - 3/30/2024			Prior 7 Day Period:		3/17/2024 - 3/23/2024			
Current 28 Day Period:		3/3/2024 - 3/30/2024			Prior 28 Day Period:		2/4/2024 - 3/2/2024			
Current YTD Day Period:		1/1/2024 - 3/30/2024			Prior YTD Period:		1/1/2023 - 3/30/2023			

Prepared by SPD Crime Analysis Office - Monday, April 1, 2024

NOTE: SPD moved from UCR to the NIBRS reporting standard on 10/4/16 following the transition to a new RMS System. [Numbers on CompStat reports prior to this date should not be used as a comparison to those on this report.](#) Additional info on these reporting standards can be found on the FBI website: <https://ucr.fbi.gov/nibrs-overview>

This chart represents Preliminary counts of selected crime categories from Police Case Reports. Full statistical analysis to determine the confidence level of this data has not been performed. The % change columns on the preliminary counts differ from the percentage change on the NIBRS crime report, sometimes significantly. The CompStat report is designed for operational use and includes only selected NIBRS categories and coding less complex than full NIBRS rules. Official statistics for these and other NIBRS categories can be found on WASPC & FBI websites once available.



Sunday - Saturday

SE - Southeast District (P6)

3/24/2024 TO 3/30/2024



A/C	Offense Statute	Address	Reported Date	Dist
C	ROBBERY 1D PERSON	N REGAL ST / E MISSION AVE	3/28/2024	P6
<u>SPC6LH</u>				
C	ASSAULT 3D WEAPON OR NEGLIGENT INJURY	3100 E 36TH AVE	3/25/2024	P6
C	BURGLARY 2D COMMERCIAL	3200 E 17TH AVE	3/24/2024	P6
C	MAIL THEFT	2200 S SOUTHEAST BLVD	3/30/2024	P6
C	RESIDENTIAL BURGLARY	3600 E 17TH AVE	3/25/2024	P6
C	ROBBERY 2D COMMERCIAL	2500 E 29TH AVE	3/30/2024	P6
C	THEFT 3D ALL OTHER	3600 E 17TH AVE	3/26/2024	P6
A	THEFT 3D FROM MOTOR VEHICLE	3900 E 13TH AVE	3/24/2024	P6
<u>SPC6RW</u>				
C	RESIDENTIAL BURGLARY	2700 S STONE ST	3/29/2024	P6
<u>SPC6SG</u>				
C	ARSON 1D	4300 S OLYMPUS CT	3/25/2024	P6
C	THEFT 3D ALL OTHER	4600 S MADEIRA ST	3/25/2024	P6

POLICE SUMMARY - Ending: Saturday, March 30, 2024



SW - Southwest District (P7)

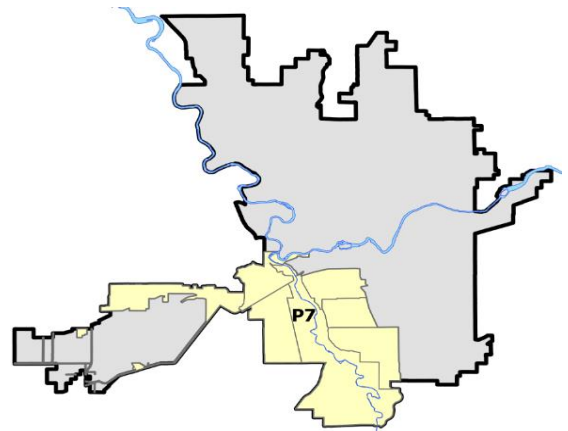
Preliminary IBR Counts

NIBRS Categories (Part 1 Selected)		7 Day Comparison			28 Day Comparison			YTD Comparison		
		Current	Prior	Percent	Current	Prior	Percent	Current	Prior	Percent
Violent	Criminal Homicide	0	0		0	0		0	2	-100.00%
	Rape	0	0		2	1	100.00%	5	6	-16.67%
	Robbery - Commercial	1	0		1	0		1	4	-75.00%
	Robbery - Person	0	0		0	0		0	3	-100.00%
	Aggravated Assault - Non DV	0	0		1	2	-50.00%	3	14	-78.57%
	Aggravated Assault - DV	1	2	-50.00%	3	3	0.00%	10	7	42.86%
Violent Total:		2	2	0.00%	7	6	16.67%	19	36	-47.22%
Property	Burglary - Residential	2	2	0.00%	6	3	100.00%	16	19	-15.79%
	Burglary Garage	0	0		2	3	-33.33%	8	11	-27.27%
	Burglary Commercial	0	0		1	1	0.00%	5	3	66.67%
	Larceny	13	12	8.33%	57	40	42.50%	148	224	-33.93%
	Vehicle Theft	0	3	-100.00%	9	4	125.00%	24	31	-22.58%
	Arson	0	0		0	0		0	0	
Property Total:		15	17	-11.76%	75	51	47.06%	201	288	-30.21%
Preliminary Part 1 Crime Totals:		17	19	-10.53%	82	57	43.86%	220	324	-32.10%
Current 7 Day Period:		3/24/2024 - 3/30/2024			Prior 7 Day Period:		3/17/2024 - 3/23/2024			
Current 28 Day Period:		3/3/2024 - 3/30/2024			Prior 28 Day Period:		2/4/2024 - 3/2/2024			
Current YTD Day Period:		1/1/2024 - 3/30/2024			Prior YTD Period:		1/1/2023 - 3/30/2023			

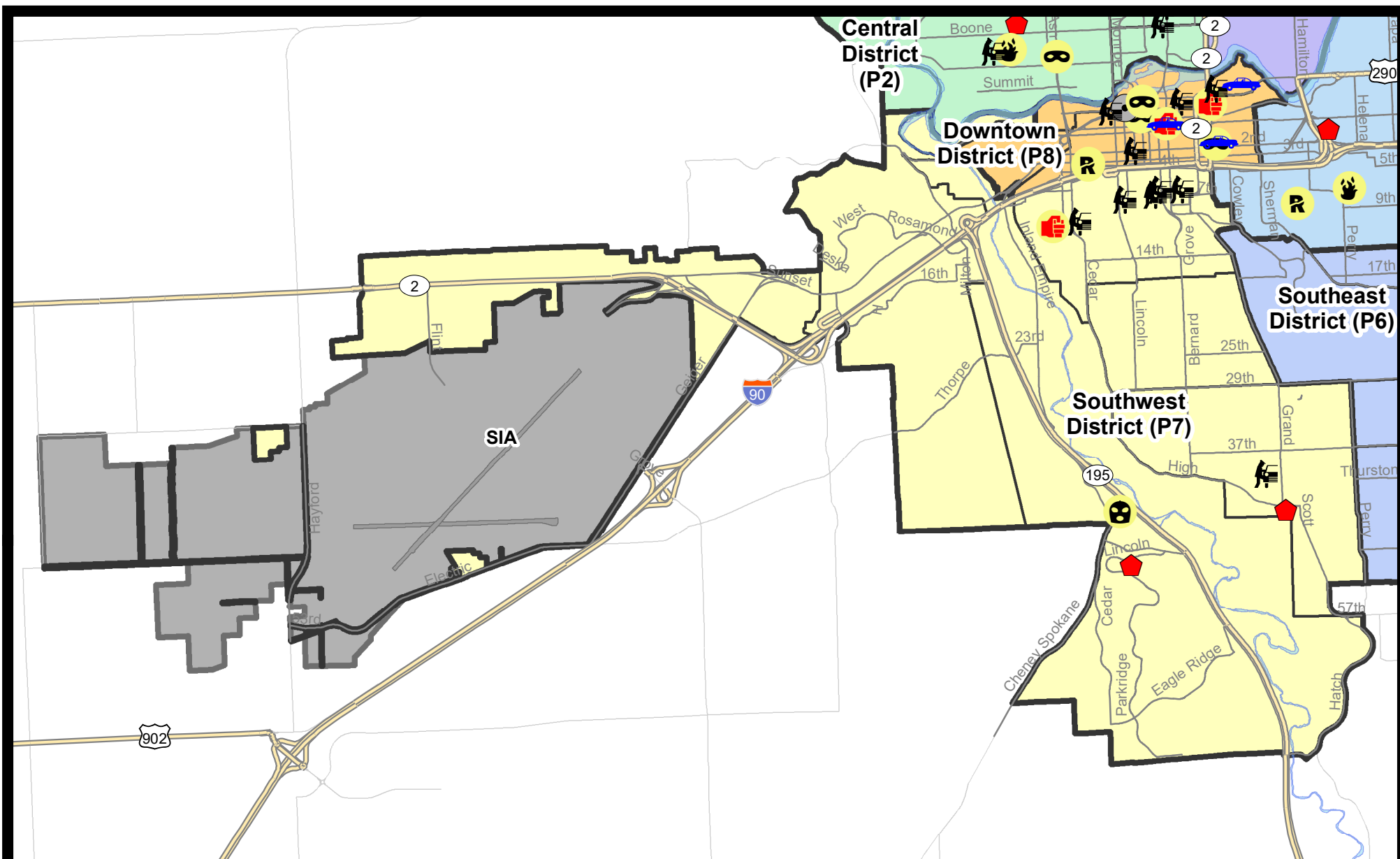
Prepared by SPD Crime Analysis Office - Monday, April 1, 2024

NOTE: SPD moved from UCR to the NIBRS reporting standard on 10/4/16 following the transition to a new RMS System. [Numbers on CompStat reports prior to this date should not be used as a comparison to those on this report.](#) Additional info on these reporting standards can be found on the FBI website: <https://ucr.fbi.gov/nibrs-overview>

This chart represents Preliminary counts of selected crime categories from Police Case Reports. Full statistical analysis to determine the confidence level of this data has not been performed. The % change columns on the preliminary counts differ from the percentage change on the NIBRS crime report, sometimes significantly. The CompStat report is designed for operational use and includes only selected NIBRS categories and coding less complex than full NIBRS rules. Official statistics for these and other NIBRS categories can be found on WASPC & FBI websites once available.



Note: On 1/8/23 boundary changes were implemented that incorporated portions of P7 into the Downtown DAVID Sector (SPD8BA SPD8PV); Consequently activity in P7 will appear lower if compared to printed CompStat reports prior to 1/8/23



City of Spokane
Southwest District (P7)
Selected
Crime Types
2024-03-24 to 2024-03-30

Prepared By:
Crime Analysis Unit
Spokane Police Department

Legend

NIBRS Events



Robbery Commercial

Robbery Person



Aggravated Assault

Burglary Residential

Burglary Garage



Burglary Commercial

Vehicle Prowling

Vehicle Theft



For Additional Information on Incidents
 pertaining to an Area, Trend, or Pattern
 Contact Information Analysis

Cases Represent LERMS Crime Codes
 Points may indicate multiple events
 Note: Veh Prowl is only Larceny category displayed



0 0.2 0.4 0.6 0.8 1 1.2 1.4 1.6 Miles



THIS IS NOT A LEGAL DOCUMENT:
 The information shown on this map is compiled
 from various sources and is subject to constant
 revision. Information shown on this map should
 not be used to determine the location of facilities
 in relationship to property lines, section lines,
 streets, etc.



Sunday - Saturday

SE - Southwest District (P7)

3/24/2024 TO 3/30/2024



<u>A/C</u>	<u>Offense Statute</u>	<u>Address</u>	<u>Reported Date</u>	<u>Dist</u>
<u>SPC7CH</u>				
C	ASSAULT 2D	900 S ASH ST	3/27/2024	P7
A	MAIL THEFT	2000 W 9TH AVE	3/28/2024	P7
C	THEFT 2D FROM MOTOR VEHICLE	600 S BERNARD ST	3/24/2024	P8
C	THEFT 2D FROM MOTOR VEHICLE	500 W 7TH AVE	3/27/2024	P7
C	THEFT 2D FROM MOTOR VEHICLE	600 S STEVENS ST	3/27/2024	P7
C	THEFT 3D ALL OTHER	1100 W 10TH AVE	3/24/2024	P7
C	THEFT 3D ALL OTHER	1000 W 5TH AVE	3/29/2024	P7
C	THEFT 3D ALL OTHER	800 S MONROE ST	3/29/2024	
C	THEFT 3D FROM MOTOR VEHICLE	900 W 7TH AVE	3/25/2024	P7
C	THEFT OF A FIREARM FROM MOTOR VEHICLE	1400 W 9TH AVE	3/27/2024	P7
<u>SPC7CS</u>				
C	RESIDENTIAL BURGLARY	600 E HIGH DR	3/26/2024	P7
C	THEFT 2D ALL OTHER	1100 E 39TH AVE	3/24/2024	
C	THEFT 2D FROM MOTOR VEHICLE	3900 S LATAWAH ST	3/24/2024	P8
<u>SPC7LC</u>				
C	RESIDENTIAL BURGLARY	1100 W BOLAN AVE	3/24/2024	P7
C	ROBBERY 1D COMMERCIAL	4200 S CHENEY SPOKANE RD	3/24/2024	P7
<u>SPC7MC</u>				
C	THEFT 3D SHOPLIFTING	2800 S GRAND BLVD	3/24/2024	P7
<u>SPC7WH</u>				
C	THEFT 2D FROM BUILDING	1500 S RUSTLE ST	3/26/2024	P7

SPOKANE POLICE DEPARTMENT

Downtown Precinct

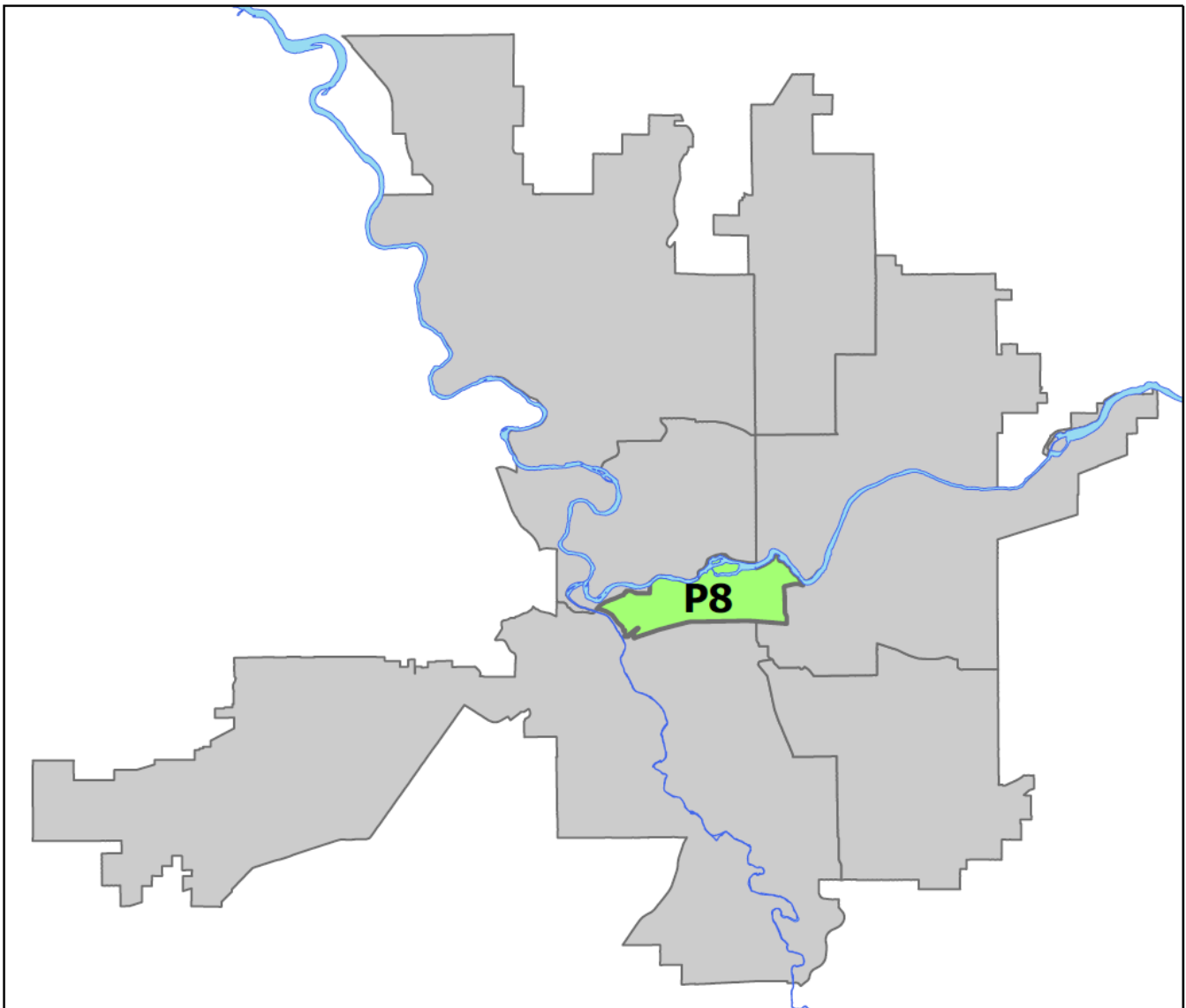
DAVID Sector



PSA Commander

Captain Steve Wohl

Downtown District (P8)



POLICE SUMMARY - Ending: Saturday, March 30, 2024

DOWNTOWN PRECINCT (P8) DAVID SECTOR



Preliminary IBR Counts

NIBRS Categories (Part 1 Selected)		7 Day Comparison			28 Day Comparison			YTD Comparison		
		Current	Prior	Percent	Current	Prior	Percent	Current	Prior	Percent
Violent	Criminal Homicide	0	0		0	0		0	0	
	Rape	2	1	100.00%	4	1	300.00%	5	9	-44.44%
	Robbery - Commercial	0	0		0	1	-100.00%	3	4	-25.00%
	Robbery - Person	3	0		5	11	-54.55%	24	21	14.29%
	Aggravated Assault - Non DV	2	3	-33.33%	9	18	-50.00%	34	38	-10.53%
	Aggravated Assault - DV	0	1	-100.00%	2	3	-33.33%	8	10	-20.00%
Violent Total:		7	5	40.00%	20	34	-41.18%	74	82	-9.76%
Property	Burglary - Residential	0	0		2	1	100.00%	11	9	22.22%
	Burglary Garage	0	0		0	0		0	8	-100.00%
	Burglary Commercial	1	1	0.00%	5	7	-28.57%	19	21	-9.52%
	Larceny	21	36	-41.67%	96	80	20.00%	264	310	-14.84%
	Vehicle Theft	3	3	0.00%	15	11	36.36%	37	33	12.12%
	Arson	0	0		1	2	-50.00%	3	11	-72.73%
Property Total:		25	40	-37.50%	119	101	17.82%	334	392	-14.80%
Preliminary Part 1 Crime Totals:		32	45	-28.89%	139	135	2.96%	408	474	-13.92%
Current 7 Day Period:		3/24/2024 - 3/30/2024			Prior 7 Day Period:		3/17/2024 - 3/23/2024			
Current 28 Day Period:		3/3/2024 - 3/30/2024			Prior 28 Day Period:		2/4/2024 - 3/2/2024			
Current YTD Day Period:		1/1/2024 - 3/30/2024			Prior YTD Period:		1/1/2023 - 3/30/2023			

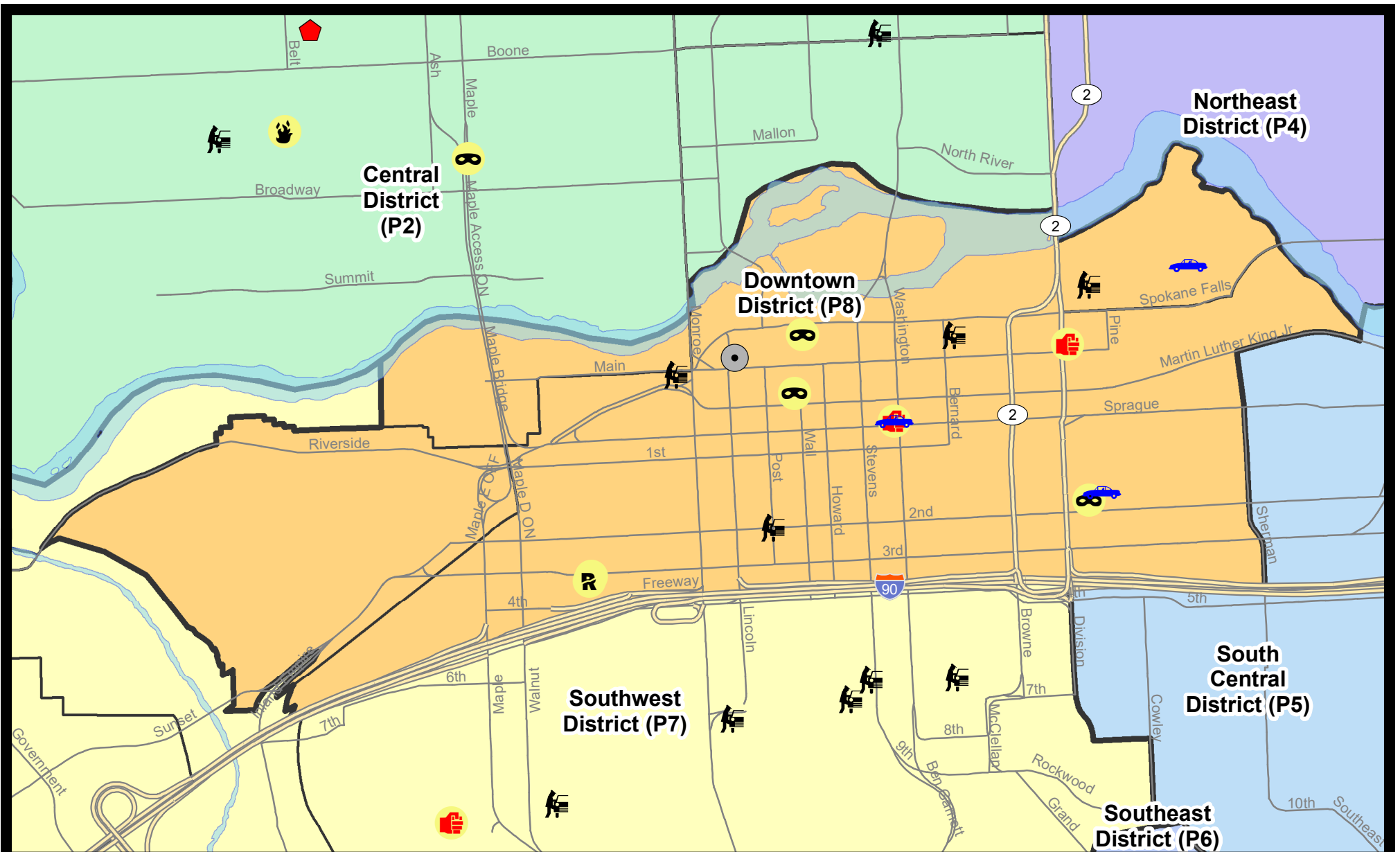
Prepared by SPD Crime Analysis Office - Monday, April 1, 2024

NOTE: SPD moved from UCR to the NIBRS reporting standard on 10/4/16 following the transition to a new RMS System. [Numbers on CompStat reports prior to this date should not be used as a comparison to those on this report.](#) Additional info on these reporting standards can be found on the FBI website: <https://ucr.fbi.gov/nibrs-overview>

This chart represents Preliminary counts of selected crime categories from Police Case Reports. Full statistical analysis to determine the confidence level of this data has not been performed. The % change columns on the preliminary counts differ from the percentage change on the NIBRS crime report, sometimes significantly. The CompStat report is designed for operational use and includes only selected NIBRS categories and coding less complex than full NIBRS rules. Official statistics for these and other NIBRS categories can be found on WASPC & FBI websites once available.



Note: On 1/8/23 boundary changes incorporated portions of P7 into the Downtown Precinct (SPD8BA and SPD8PV); Consequently activity in P8 will appear higher if compared to printed CompStat reports prior to 1/8/23




City of Spokane
Downtown District (P8)
Selected
Crime Types
2024-03-24 to 2024-03-30

Prepared By:
Crime Analysis Unit
Spokane Police Department

Legend

NIBRS Events



Cases Represent LERMS Crime Codes
 Points may indicate multiple events
 Note: Veh Prowl is only Larceny category displayed



For Additional Information on Incidents
 pertaining to an Area, Trend, or Pattern
 Contact Information Analysis

0 0.2 0.4 Miles



THIS IS NOT A LEGAL DOCUMENT:
 The information shown on this map is compiled
 from various sources and is subject to constant
 revision. Information shown on this map should
 not be used to determine the location of facilities
 in relationship to property lines, section lines,
 streets, etc.



Sunday - Saturday

SW - Downtown District (P8)

3/24/2024 TO 3/30/2024



<u>A/C</u>	<u>Offense Statute</u>	<u>Address</u>	<u>Reported Date</u>	<u>Dist</u>
<u>SPD8EC</u>				
C	ASSAULT 2D	200 N DIVISION ST	3/24/2024	P8
C	ROBBERY 2D PERSON	100 S DIVISION ST	3/30/2024	P8
C	THEFT 2D ALL OTHER	100 E 3RD AVE	3/28/2024	P8
C	THEFT 3D ALL OTHER	100 S DIVISION ST	3/27/2024	P8
C	THEFT OF MOTOR VEHICLE	S PINE ST / E SHORT AVE	3/30/2024	P8
<u>SPD8RS</u>				
C	ASSAULT 2D	400 W SPRAGUE AVE	3/30/2024	P8
C	BURGLARY 2D COMMERCIAL	800 W MAIN AVE	3/30/2024	P8
C	ORGANIZED RETAIL THEFT 2D	600 W MAIN AVE	3/25/2024	P8
C	RAPE 1D		3/26/2024	P8
C	RAPE 1D		3/30/2024	P8
C	ROBBERY 1D PERSON	100 N WALL ST	3/26/2024	P8
C	ROBBERY 1D PERSON	200 N WALL ST	3/26/2024	P8
C	THEFT 2D ALL OTHER	900 W MAIN AVE	3/29/2024	P8
C	THEFT 2D FROM BUILDING	900 W MAIN AVE	3/30/2024	P8
C	THEFT 2D FROM MOTOR VEHICLE	1000 W RIVERSIDE AVE	3/26/2024	P8
C	THEFT 2D FROM MOTOR VEHICLE	200 N BERNARD ST	3/26/2024	P8
C	THEFT 2D FROM MOTOR VEHICLE	W 2ND AVE / S POST ST	3/26/2024	P8
C	THEFT 3D ALL OTHER	700 W RIVERSIDE AVE	3/24/2024	P8
C	THEFT 3D ALL OTHER	100 S STATE ST	3/29/2024	P8
C	THEFT 3D ALL OTHER	1200 W RIVERSIDE AVE	3/27/2024	
C	THEFT 3D ALL OTHER	100 S JEFFERSON ST	3/29/2024	
C	THEFT 3D FROM BUILDING	100 S BROWNE ST	3/25/2024	P8
C	THEFT 3D FROM BUILDING	300 S ADAMS ST	3/28/2024	P8
C	THEFT 3D FROM MOTOR VEHICLE	300 N RIVERPOINT BLVD	3/25/2024	P8
C	THEFT 3D SHOPLIFTING	600 W MAIN AVE	3/24/2024	P8
C	THEFT 3D SHOPLIFTING	800 W MAIN AVE	3/26/2024	P8
C	THEFT 3D SHOPLIFTING	600 W MAIN AVE	3/27/2024	P8
C	THEFT 3D SHOPLIFTING	800 W 2ND AVE	3/27/2024	
C	THEFT 3D SHOPLIFTING	800 W 2ND AVE	3/27/2024	
C	THEFT 3D SHOPLIFTING	700 W MAIN AVE	3/28/2024	
C	THEFT OF MOTOR VEHICLE	400 W SPRAGUE AVE	3/26/2024	P8
C	THEFT OF MOTOR VEHICLE	600 N RIVERPOINT BLVD	3/30/2024	P8

POLICE SUMMARY - Ending: Saturday, March 30, 2024



Other Jurisdiction or Unk District

Preliminary IBR Counts

NIBRS Categories (Part 1 Selected)		7 Day Comparison			28 Day Comparison			YTD Comparison		
		Current	Prior	Percent	Current	Prior	Percent	Current	Prior	Percent
Violent	Criminal Homicide	0	0		0	0		0	0	
	Rape	0	0		0	0		0	4	-100.00%
	Robbery - Commercial	0	0		0	0		0	0	
	Robbery - Person	0	0		0	0		0	1	-100.00%
	Aggravated Assault - Non DV	0	0		1	0		2	0	
	Aggravated Assault - DV	0	0		0	0		0	0	
Violent Total:		0	0		1	0		2	5	-60.00%
Property	Burglary - Residential	0	0		0	0		0	0	
	Burglary Garage	0	0		0	0		0	0	
	Burglary Commercial	0	0		0	0		0	0	
	Larceny	1	0		3	0		5	7	-28.57%
	Vehicle Theft	0	0		0	1	-100.00%	3	0	
	Arson	0	0		0	0		0	0	
Property Total:		1	0		3	1	200.00%	8	7	14.29%
Preliminary Part 1 Crime Totals:		1	0		4	1	300.00%	10	12	-16.67%
Current 7 Day Period:		3/24/2024 - 3/30/2024			Prior 7 Day Period:		3/17/2024 - 3/23/2024			
Current 28 Day Period:		3/3/2024 - 3/30/2024			Prior 28 Day Period:		2/4/2024 - 3/2/2024			
Current YTD Day Period:		1/1/2024 - 3/30/2024			Prior YTD Period:		1/1/2023 - 3/30/2023			

Prepared by SPD Crime Analysis Office - Monday, April 1, 2024

NOTE: SPD moved from UCR to the NIBRS reporting standard on 10/4/16 following the transition to a new RMS System. [Numbers on CompStat reports prior to this date should not be used as a comparison to those on this report.](#) Additional info on these reporting standards can be found on the FBI website: <https://ucr.fbi.gov/nibrs-overview>

This chart represents Preliminary counts of selected crime categories from Police Case Reports. Full statistical analysis to determine the confidence level of this data has not been performed. The % change columns on the preliminary counts differ from the percentage change on the NIBRS crime report, sometimes significantly. The CompStat report is designed for operational use and includes only selected NIBRS categories and coding less complex than full NIBRS rules. Official statistics for these and other NIBRS categories can be found on WASPC & FBI websites once available.

Sunday - Saturday

3/24/2024 TO 3/30/2024

Other Jurisdiction/Unk District



<u>A/C</u>	<u>Offense Statute</u>	<u>Address</u>	<u>Reported Date</u>	<u>Dist</u>
C	THEFT 3D SHOPLIFTING		3/25/2024	