

SPOKANE POLICE DEPARTMENT

PRELIMINARY CITYWIDE **IBR** CRIME REPORT



Preliminary IBR Counts

CHIEF OF POLICE

Justin Lundgren

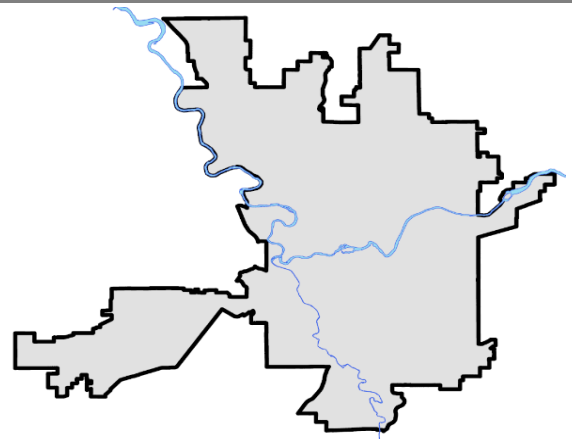
Period Ending: Saturday, March 23, 2024

| NIBRS Categories (Part 1 Selected) | | 7 Day Comparison | | | 28 Day Comparison | | | YTD Comparison | | |
|------------------------------------|-----------------------------|-----------------------|-------|---------|----------------------|-------|-----------------------|----------------|-------|---------|
| | | Current | Prior | Percent | Current | Prior | Percent | Current | Prior | Percent |
| Violent | Criminal Homicide | 0 | 0 | | 0 | 2 | -100.00% | 2 | 7 | -71.43% |
| | Rape | 2 | 2 | 0.00% | 14 | 10 | 40.00% | 33 | 53 | -37.74% |
| | Robbery - Commercial | 1 | 6 | -83.33% | 11 | 5 | 120.00% | 27 | 16 | 68.75% |
| | Robbery - Person | 6 | 2 | 200.00% | 13 | 19 | -31.58% | 48 | 45 | 6.67% |
| | Aggravated Assault - Non DV | 15 | 11 | 36.36% | 46 | 51 | -9.80% | 125 | 128 | -2.34% |
| | Aggravated Assault - DV | 9 | 4 | 125.00% | 29 | 33 | -12.12% | 85 | 86 | -1.16% |
| Violent Total: | | 33 | 25 | 32.00% | 113 | 120 | -5.83% | 320 | 335 | -4.48% |
| Property | Burglary - Residential | 15 | 9 | 66.67% | 48 | 46 | 4.35% | 155 | 216 | -28.24% |
| | Burglary Garage | 1 | 8 | -87.50% | 17 | 32 | -46.88% | 71 | 98 | -27.55% |
| | Burglary Commercial | 6 | 12 | -50.00% | 44 | 32 | 37.50% | 111 | 129 | -13.95% |
| | Larceny | 176 | 169 | 4.14% | 675 | 659 | 2.43% | 1891 | 2075 | -8.87% |
| | Vehicle Theft | 28 | 25 | 12.00% | 103 | 92 | 11.96% | 276 | 365 | -24.38% |
| | Arson | 1 | 4 | -75.00% | 13 | 5 | 160.00% | 24 | 26 | -7.69% |
| Property Total: | | 227 | 227 | 0.00% | 900 | 866 | 3.93% | 2528 | 2909 | -13.10% |
| Preliminary Part 1 Crime Totals: | | 260 | 252 | 3.17% | 1013 | 986 | 2.74% | 2848 | 3244 | -12.21% |
| Current 7 Day Period: | | 3/17/2024 - 3/23/2024 | | | Prior 7 Day Period: | | 3/10/2024 - 3/16/2024 | | | |
| Current 28 Day Period: | | 2/25/2024 - 3/23/2024 | | | Prior 28 Day Period: | | 1/28/2024 - 2/24/2024 | | | |
| Current YTD Day Period: | | 1/1/2024 - 3/23/2024 | | | Prior YTD Period: | | 1/1/2023 - 3/23/2023 | | | |

Prepared by SPD Crime Analysis Office - Monday, March 25, 2024

NOTE: SPD moved from UCR to the NIBRS reporting standard on 10/4/16 following the transition to a new RMS System. [Numbers on CompStat reports prior to this date should not be used as a comparison to those on this report.](#) Additional info on these reporting standards can be found on the FBI website: <https://ucr.fbi.gov/nibrs-overview>

This chart represents Preliminary counts of selected crime categories from Police Case Reports. Full statistical analysis to determine the confidence level of this data has not been performed. The % change columns on the preliminary counts differ from the percentage change on the NIBRS crime report, sometimes significantly. The CompStat report is designed for operational use and includes only selected NIBRS categories and coding less complex than full NIBRS rules. Official statistics for these and other NIBRS categories can be found on WASPC & FBI websites once available.



SPOKANE POLICE DEPARTMENT

Northwest Precinct

ADAM Sector

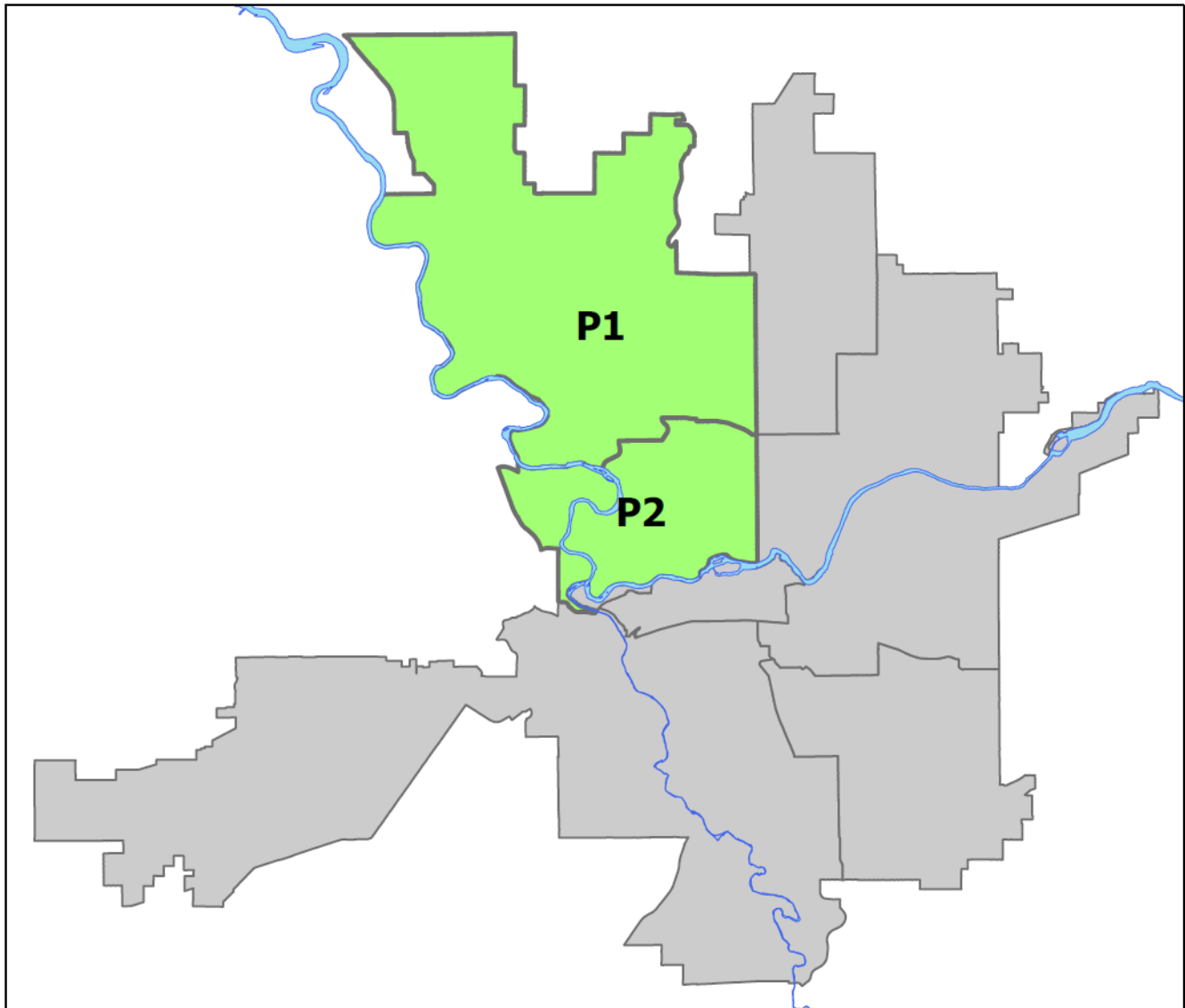


PSA Commander

Captain Tom Hendren

Northwest District (P1)

Central District (P2)



POLICE SUMMARY - Ending: Saturday, March 23, 2024

NORTHWEST PRECINCT (P1, P2) ADAM SECTOR



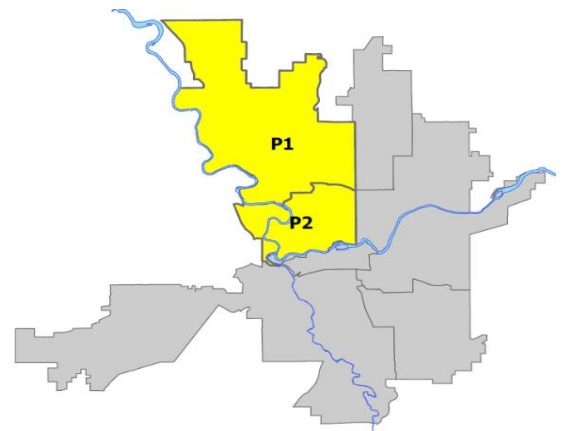
Preliminary IBR Counts

| NIBRS Categories (Part 1 Selected) | | 7 Day Comparison | | | 28 Day Comparison | | | YTD Comparison | | |
|---|-----------------------------|-----------------------|-------|----------|-----------------------------|-------|-----------------------|----------------|-------|---------|
| | | Current | Prior | Percent | Current | Prior | Percent | Current | Prior | Percent |
| Violent | Criminal Homicide | 0 | 0 | | 0 | 1 | -100.00% | 1 | 1 | 0.00% |
| | Rape | 0 | 0 | | 5 | 4 | 25.00% | 12 | 8 | 50.00% |
| | Robbery - Commercial | 1 | 0 | | 3 | 1 | 200.00% | 6 | 1 | 500.00% |
| | Robbery - Person | 1 | 0 | | 2 | 2 | 0.00% | 6 | 4 | 50.00% |
| | Aggravated Assault - Non DV | 3 | 3 | 0.00% | 10 | 8 | 25.00% | 21 | 26 | -19.23% |
| | Aggravated Assault - DV | 3 | 2 | 50.00% | 10 | 14 | -28.57% | 31 | 25 | 24.00% |
| Violent Total: | | 8 | 5 | 60.00% | 30 | 30 | 0.00% | 77 | 65 | 18.46% |
| Property | Burglary - Residential | 4 | 4 | 0.00% | 15 | 16 | -6.25% | 52 | 73 | -28.77% |
| | Burglary Garage | 1 | 3 | -66.67% | 8 | 5 | 60.00% | 16 | 24 | -33.33% |
| | Burglary Commercial | 1 | 3 | -66.67% | 20 | 3 | 566.67% | 28 | 31 | -9.68% |
| | Larceny | 53 | 58 | -8.62% | 200 | 204 | -1.96% | 540 | 391 | 38.11% |
| | Vehicle Theft | 10 | 7 | 42.86% | 30 | 32 | -6.25% | 78 | 94 | -17.02% |
| | Arson | 0 | 1 | -100.00% | 4 | 3 | 33.33% | 9 | 5 | 80.00% |
| Property Total: | | 69 | 76 | -9.21% | 277 | 263 | 5.32% | 723 | 618 | 16.99% |
| Preliminary Part 1 Crime Totals: | | 77 | 81 | -4.94% | 307 | 293 | 4.78% | 800 | 683 | 17.13% |
| Current 7 Day Period: | | 3/17/2024 - 3/23/2024 | | | Prior 7 Day Period: | | 3/10/2024 - 3/16/2024 | | | |
| Current 28 Day Period: | | 2/25/2024 - 3/23/2024 | | | Prior 28 Day Period: | | 1/28/2024 - 2/24/2024 | | | |
| Current YTD Day Period: | | 1/1/2024 - 3/23/2024 | | | Prior YTD Period: | | 1/1/2023 - 3/23/2023 | | | |

Prepared by SPD Crime Analysis Office - Monday, March 25, 2024

NOTE: SPD moved from UCR to the NIBRS reporting standard on 10/4/16 following the transition to a new RMS System. [Numbers on CompStat reports prior to this date should not be used as a comparison to those on this report.](#) Additional info on these reporting standards can be found on the FBI website: <https://ucr.fbi.gov/nibrs-overview>

This chart represents Preliminary counts of selected crime categories from Police Case Reports. Full statistical analysis to determine the confidence level of this data has not been performed. The % change columns on the preliminary counts differ from the percentage change on the NIBRS crime report, sometimes significantly. The CompStat report is designed for operational use and includes only selected NIBRS categories and coding less complex than full NIBRS rules. Official statistics for these and other NIBRS categories can be found on WASPC & FBI websites once available.



Note: On 1/8/23 boundary changes were implemented dividing the North Precinct into two (NW and NE). The Northwest Precinct ADAM Sector consists of P1 and P2; Consequently this page did not exist on printed CompStat reports prior to 1/8/23

POLICE SUMMARY - Ending: Saturday, March 23, 2024



NW - Northwest District (P1)

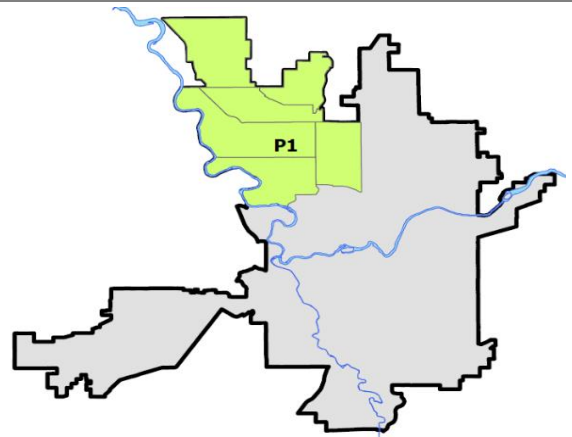
Preliminary IBR Counts

| NIBRS Categories (Part 1 Selected) | | 7 Day Comparison | | | 28 Day Comparison | | | YTD Comparison | | |
|------------------------------------|-----------------------------|-----------------------|-------|----------|----------------------|-------|-----------------------|----------------|-------|---------|
| | | Current | Prior | Percent | Current | Prior | Percent | Current | Prior | Percent |
| Violent | Criminal Homicide | 0 | 0 | | 0 | 1 | -100.00% | 1 | 0 | |
| | Rape | 0 | 0 | | 5 | 4 | 25.00% | 10 | 3 | 233.33% |
| | Robbery - Commercial | 0 | 0 | | 1 | 0 | | 2 | 0 | |
| | Robbery - Person | 1 | 0 | | 1 | 0 | | 1 | 2 | -50.00% |
| | Aggravated Assault - Non DV | 1 | 1 | 0.00% | 3 | 4 | -25.00% | 9 | 15 | -40.00% |
| | Aggravated Assault - DV | 1 | 0 | | 4 | 8 | -50.00% | 14 | 13 | 7.69% |
| Violent Total: | | 3 | 1 | 200.00% | 14 | 17 | -17.65% | 37 | 33 | 12.12% |
| Property | Burglary - Residential | 0 | 2 | -100.00% | 3 | 9 | -66.67% | 23 | 38 | -39.47% |
| | Burglary Garage | 0 | 2 | -100.00% | 3 | 3 | 0.00% | 9 | 9 | 0.00% |
| | Burglary Commercial | 0 | 0 | | 7 | 1 | 600.00% | 12 | 15 | -20.00% |
| | Larceny | 26 | 29 | -10.34% | 87 | 87 | 0.00% | 238 | 194 | 22.68% |
| | Vehicle Theft | 6 | 3 | 100.00% | 15 | 7 | 114.29% | 27 | 32 | -15.63% |
| | Arson | 0 | 0 | | 0 | 0 | | 1 | 2 | -50.00% |
| Property Total: | | 32 | 36 | -11.11% | 115 | 107 | 7.48% | 310 | 290 | 6.90% |
| Preliminary Part 1 Crime Totals: | | 35 | 37 | -5.41% | 129 | 124 | 4.03% | 347 | 323 | 7.43% |
| Current 7 Day Period: | | 3/17/2024 - 3/23/2024 | | | Prior 7 Day Period: | | 3/10/2024 - 3/16/2024 | | | |
| Current 28 Day Period: | | 2/25/2024 - 3/23/2024 | | | Prior 28 Day Period: | | 1/28/2024 - 2/24/2024 | | | |
| Current YTD Day Period: | | 1/1/2024 - 3/23/2024 | | | Prior YTD Period: | | 1/1/2023 - 3/23/2023 | | | |

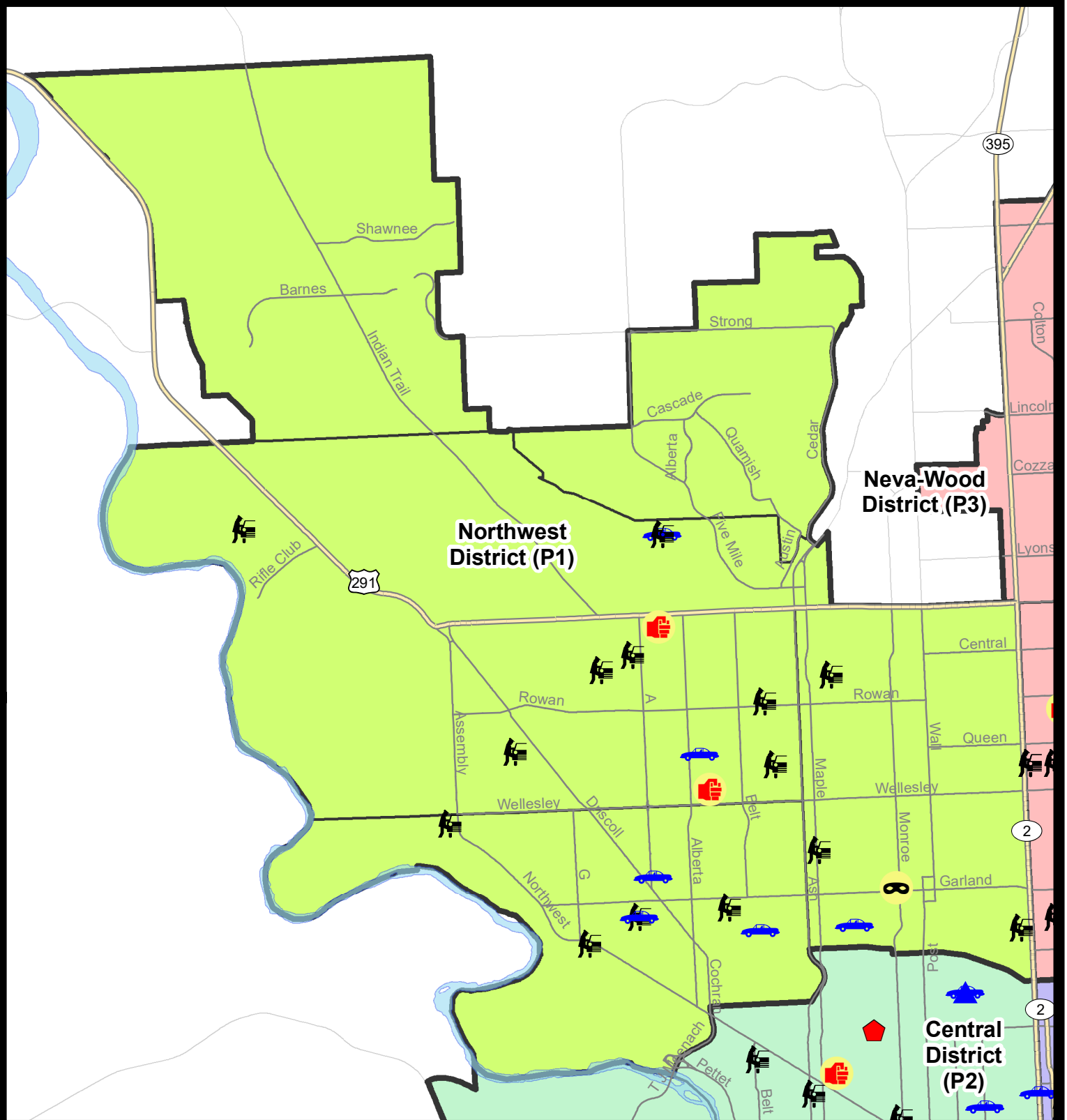
Prepared by SPD Crime Analysis Office - Monday, March 25, 2024

NOTE: SPD moved from UCR to the NIBRS reporting standard on 10/4/16 following the transition to a new RMS System. [Numbers on CompStat reports prior to this date should not be used as a comparison to those on this report.](#) Additional info on these reporting standards can be found on the FBI website: <https://ucr.fbi.gov/nibrs-overview>

This chart represents Preliminary counts of selected crime categories from Police Case Reports. Full statistical analysis to determine the confidence level of this data has not been performed. The % change columns on the preliminary counts differ from the percentage change on the NIBRS crime report, sometimes significantly. The CompStat report is designed for operational use and includes only selected NIBRS categories and coding less complex than full NIBRS rules. Official statistics for these and other NIBRS categories can be found on WASPC & FBI websites once available.



Note: On 1/8/23 a boundary change to P1 added a portion of the prior area to P2 (SPA2EG); Consequently activity in P1 will appear a bit lower if compared to printed CompStat reports prior to 1/8/23



City of Spokane
Northwest District (P1)
Selected Crime Codes
2024-03-17 to 2024-03-23
 Prepared By:
 Crime Analysis Unit
 Spokane Police Department

Legend

NIBRS Events



Criminal Homicide



Rape



Robbery Commercial



Robbery Person



Aggravated Assault



Burglary Residential



Burglary Commercial



Burglary Garage



Vehicle Prowling



Vehicle Theft



Arson



Cases Represent LERMS Crime Codes
 Points may indicate multiple events
 Note: Veh Prowl is only Larceny displayed

For Additional Information on
 Incidents pertaining to an
 Area, Trend, or Pattern
 Contact Information Analysis

0 0.25 0.5 1 Miles



THIS IS NOT A LEGAL DOCUMENT.
 The information shown on this map is compiled
 from various sources and is subject to constant
 revision. Information shown on this map should
 not be used to determine the location of facilities
 in relationship to property lines, section lines,
 streets, etc.

Sunday - Saturday

NW - Northwest District (P1)

3/17/2024 TO 3/23/2024



| <u>A/C</u> | <u>Offense Statute</u> | <u>Address</u> | <u>Reported Date</u> | <u>Dist</u> |
|----------------------|--|-----------------------|----------------------|-------------|
| <u>SPA1AD</u> | | | | |
| C | THEFT 2D FROM BUILDING | 3400 N MILTON ST | 3/22/2024 | P1 |
| C | THEFT 2D FROM MOTOR VEHICLE | 2300 W PROVIDENCE AVE | 3/23/2024 | P1 |
| C | THEFT 2D FROM MOTOR VEHICLE | 4400 W WELLESLEY AVE | 3/23/2024 | P1 |
| C | THEFT 3D FROM MOTOR VEHICLE | 3700 N AUDUBON ST | 3/17/2024 | P1 |
| C | THEFT 3D FROM MOTOR VEHICLE | 3400 W NORTHWEST BLVD | 3/19/2024 | P1 |
| C | THEFT 3D SHOPLIFTING | 2500 W WELLESLEY AVE | 3/22/2024 | P1 |
| C | THEFT 3D SHOPLIFTING | 2300 W WELLESLEY AVE | 3/22/2024 | P1 |
| A | THEFT OF MOTOR VEHICLE | 2000 W GORDON AVE | 3/17/2024 | P1 |
| A | THEFT OF MOTOR VEHICLE | 3700 N AUDUBON ST | 3/17/2024 | P1 |
| A | THEFT OF MOTOR VEHICLE | 2800 W LACROSSE AVE | 3/23/2024 | P1 |
| <u>SPA1BS</u> | | | | |
| C | THEFT 3D ALL OTHER | 3000 W BEACON AVE | 3/19/2024 | P1 |
| C | THEFT OF A FIREARM FROM MOTOR VEHICLE | 2700 W WEILE AVE | 3/20/2024 | P1 |
| C | THEFT OF MOTOR VEHICLE | 2700 W WEILE AVE | 3/20/2024 | P1 |
| <u>SPA1IT</u> | | | | |
| C | THEFT 3D ALL OTHER | 4700 W DEREK AVE | 3/18/2024 | P1 |
| C | THEFT 3D FROM BUILDING | 10000 N COMANCHE DR | 3/18/2024 | P1 |
| <u>SPA1NH</u> | | | | |
| A | ROBBERY 1D CARJACKING | 1000 W GARLAND AVE | 3/18/2024 | P1 |
| C | THEFT 2D FROM MOTOR VEHICLE | 5700 N CEDAR ST | 3/22/2024 | P1 |
| C | THEFT 3D ALL OTHER | 1100 W GLASS AVE | 3/18/2024 | P1 |
| C | THEFT 3D ALL OTHER | 6100 N BUFFALO ST | 3/20/2024 | P1 |
| A | THEFT 3D FROM MOTOR VEHICLE | 4200 N MAPLE ST | 3/20/2024 | P1 |
| C | THEFT 3D FROM MOTOR VEHICLE | 3500 N ATLANTIC ST | 3/17/2024 | P1 |
| A | THEFT OF MOTOR VEHICLE | 1300 W GORDON AVE | 3/23/2024 | P1 |
| <u>SPA1NW</u> | | | | |
| C | ASSAULT 2D | 2800 W MIDWICK AVE | 3/17/2024 | P1 |
| C | ASSAULT 2D | 2400 W BROAD AVE | 3/23/2024 | P1 |
| C | MAIL THEFT | 4800 N ASH ST | 3/17/2024 | P1 |
| C | THEFT 2D VEHICLE PARTS AND ACCESSORIES | 3000 W WELLESLEY AVE | 3/18/2024 | P1 |
| C | THEFT 3D ALL OTHER | 3000 W WELLESLEY AVE | 3/18/2024 | P1 |
| C | THEFT 3D FROM BUILDING | 4200 W EVERETT AVE | 3/22/2024 | P1 |
| C | THEFT 3D FROM MOTOR VEHICLE | 5500 N CANNON ST | 3/17/2024 | P1 |
| C | THEFT 3D FROM MOTOR VEHICLE | 3100 W CENTRAL AVE | 3/21/2024 | P1 |
| C | THEFT 3D FROM MOTOR VEHICLE | 3800 W CROWN AVE | 3/21/2024 | P1 |
| A | THEFT 3D FROM MOTOR VEHICLE | 5000 N ELM ST | 3/23/2024 | P1 |
| C | THEFT 3D FROM MOTOR VEHICLE | 2900 W ELOIKA AVE | 3/21/2024 | P1 |

For protection of victim privacy, the entire address on sexual assault crimes has been redacted.

| A/C | Offense Statute | Address | Reported Date | Dist |
|------------|-----------------------------|---------------------|----------------------|-------------|
| C | THEFT 3D FROM MOTOR VEHICLE | 7100 N DESCHUTES DR | 3/21/2024 | |
| C | THEFT OF MOTOR VEHICLE | 2500 W QUEEN AVE | 3/17/2024 | P1 |

POLICE SUMMARY - Ending: Saturday, March 23, 2024



NW - North Central District (P2)

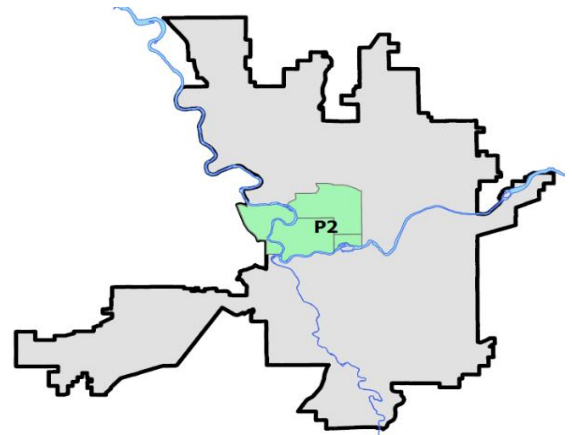
Preliminary IBR Counts

| NIBRS Categories (Part 1 Selected) | | 7 Day Comparison | | | 28 Day Comparison | | | YTD Comparison | | |
|------------------------------------|-----------------------------|-----------------------|-------|----------|----------------------|-------|-----------------------|----------------|-------|----------|
| | | Current | Prior | Percent | Current | Prior | Percent | Current | Prior | Percent |
| Violent | Criminal Homicide | 0 | 0 | | 0 | 0 | | 0 | 1 | -100.00% |
| | Rape | 0 | 0 | | 0 | 0 | | 2 | 5 | -60.00% |
| | Robbery - Commercial | 1 | 0 | | 2 | 1 | 100.00% | 4 | 1 | 300.00% |
| | Robbery - Person | 0 | 0 | | 1 | 2 | -50.00% | 5 | 2 | 150.00% |
| | Aggravated Assault - Non DV | 2 | 2 | 0.00% | 7 | 4 | 75.00% | 12 | 11 | 9.09% |
| | Aggravated Assault - DV | 2 | 2 | 0.00% | 6 | 6 | 0.00% | 17 | 12 | 41.67% |
| Violent Total: | | 5 | 4 | 25.00% | 16 | 13 | 23.08% | 40 | 32 | 25.00% |
| Property | Burglary - Residential | 4 | 2 | 100.00% | 12 | 7 | 71.43% | 29 | 35 | -17.14% |
| | Burglary Garage | 1 | 1 | 0.00% | 5 | 2 | 150.00% | 7 | 15 | -53.33% |
| | Burglary Commercial | 1 | 3 | -66.67% | 13 | 2 | 550.00% | 16 | 16 | 0.00% |
| | Larceny | 27 | 29 | -6.90% | 113 | 117 | -3.42% | 302 | 197 | 53.30% |
| | Vehicle Theft | 4 | 4 | 0.00% | 15 | 25 | -40.00% | 51 | 62 | -17.74% |
| | Arson | 0 | 1 | -100.00% | 4 | 3 | 33.33% | 8 | 3 | 166.67% |
| Property Total: | | 37 | 40 | -7.50% | 162 | 156 | 3.85% | 413 | 328 | 25.91% |
| Preliminary Part 1 Crime Totals: | | 42 | 44 | -4.55% | 178 | 169 | 5.33% | 453 | 360 | 25.83% |
| Current 7 Day Period: | | 3/17/2024 - 3/23/2024 | | | Prior 7 Day Period: | | 3/10/2024 - 3/16/2024 | | | |
| Current 28 Day Period: | | 2/25/2024 - 3/23/2024 | | | Prior 28 Day Period: | | 1/28/2024 - 2/24/2024 | | | |
| Current YTD Day Period: | | 1/1/2024 - 3/23/2024 | | | Prior YTD Period: | | 1/1/2023 - 3/23/2023 | | | |

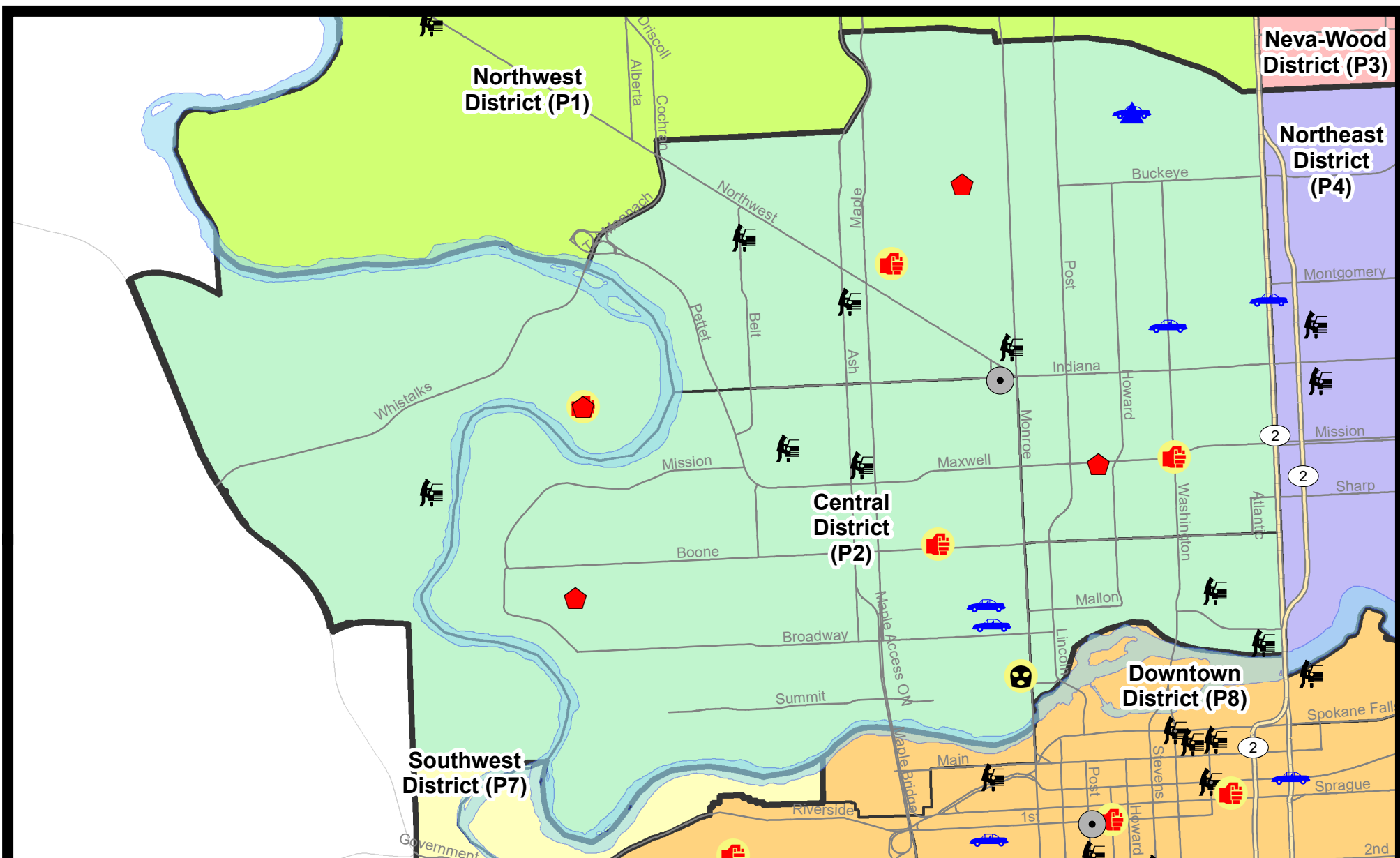
Prepared by SPD Crime Analysis Office - Monday, March 25, 2024

NOTE: SPD moved from UCR to the NIBRS reporting standard on 10/4/16 following the transition to a new RMS System. [Numbers on CompStat reports prior to this date should not be used as a comparison to those on this report.](#) Additional info on these reporting standards can be found on the FBI website: <https://ucr.fbi.gov/nibrs-overview>

This chart represents Preliminary counts of selected crime categories from Police Case Reports. Full statistical analysis to determine the confidence level of this data has not been performed. The % change columns on the preliminary counts differ from the percentage change on the NIBRS crime report, sometimes significantly. The CompStat report is designed for operational use and includes only selected NIBRS categories and coding less complex than full NIBRS rules. Official statistics for these and other NIBRS categories can be found on WASPC & FBI websites once available.



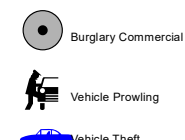

Note: On 1/8/23 a boundary change to P2 added a portion of the P1 area into P2 (SPA2EG); Consequently activity in P2 will appear a bit higher if compared to printed CompStat reports prior to 1/8/23



City of Spokane
Central District (P2)
Selected
Crime Types
2024-03-17 to 2024-03-23
 Prepared By:
 Crime Analysis Unit
 Spokane Police Department

Legend

NIBRS Events



Cases Represent LERMS Crime Codes
 Points may indicate multiple events
 Note: Veh Prowl is only Larceny category displayed



For Additional Information on Incidents
 pertaining to an Area, Trend, or Pattern
 Contact Information Analysis

0 0.2 0.4 0.6 Miles



THIS IS NOT A LEGAL DOCUMENT:
 The information shown on this map is compiled
 from various sources and is subject to constant
 revision. Information shown on this map should
 not be used to determine the location of facilities
 in relationship to property lines, section lines,
 streets, etc.



Sunday - Saturday

NW - Central District (P2)

3/17/2024 TO 3/23/2024



| <u>A/C</u> | <u>Offense Statute</u> | <u>Address</u> | <u>Reported Date</u> | <u>Dist</u> |
|----------------------|-----------------------------|---------------------------------|----------------------|-------------|
| <u>SPA2EG</u> | | | | |
| C | ASSAULT 2D | 2400 N WALNUT ST | 3/17/2024 | P1 |
| C | BURGLARY 2D GARAGE | 500 W PARK PL | 3/22/2024 | P1 |
| C | RESIDENTIAL BURGLARY | 600 W MAXWELL AVE | 3/19/2024 | P2 |
| C | RESIDENTIAL BURGLARY | 1100 W GRACE AVE | 3/22/2024 | P2 |
| C | THEFT 2D FROM MOTOR VEHICLE | 2200 N ASH ST | 3/20/2024 | P1 |
| C | THEFT 2D FROM MOTOR VEHICLE | 2000 N MONROE ST | 3/22/2024 | P4 |
| C | THEFT 3D ALL OTHER | 2000 W CARLISLE AVE | 3/20/2024 | P2 |
| C | THEFT 3D ALL OTHER | 500 W SINTO AVE | 3/21/2024 | |
| C | THEFT 3D FROM MOTOR VEHICLE | 2000 W YORK AVE | 3/23/2024 | P1 |
| C | THEFT 3D SHOPLIFTING | 1700 W NORTHWEST BLVD | 3/18/2024 | P2 |
| C | THEFT 3D SHOPLIFTING | 1600 W NORTHWEST BLVD | 3/19/2024 | P2 |
| C | THEFT 3D SHOPLIFTING | 1700 W NORTHWEST BLVD | 3/20/2024 | P1 |
| C | THEFT 3D SHOPLIFTING | 1700 W NORTHWEST BLVD | 3/22/2024 | P2 |
| C | THEFT 3D SHOPLIFTING | 3200 N MONROE ST | 3/21/2024 | |
| C | THEFT OF MOTOR VEHICLE | 500 W PARK PL | 3/22/2024 | P1 |
| C | THEFT OF MOTOR VEHICLE | N WASHINGTON ST / W KNOX AVE | 3/23/2024 | P1 |
| C | VEHICULAR ASSAULT | W MISSION AVE / N WASHINGTON ST | 3/20/2024 | P2 |
| <u>SPA2RS</u> | | | | |
| C | THEFT 2D FROM BUILDING | 1100 N MONROE ST | 3/18/2024 | P2 |
| C | THEFT 3D FROM MOTOR VEHICLE | 200 W CATALDO AVE | 3/23/2024 | P1 |
| C | THEFT 3D FROM MOTOR VEHICLE | 100 W NORTH RIVER DR | 3/21/2024 | |
| <u>SPA2WC</u> | | | | |
| C | ASSAULT 2D | 1300 W BOONE AVE | 3/22/2024 | P1 |
| C | BURGLARY 1D FROM RESIDENCE | 1000 N A ST | 3/18/2024 | P1 |
| C | BURGLARY 2D COMMERCIAL | 1000 W INDIANA AVE | 3/18/2024 | P1 |
| C | MAIL THEFT | 2200 W SINTO AVE | 3/18/2024 | P2 |
| C | ROBBERY 1D COMMERCIAL | 1000 W SUMMIT PKWY | 3/22/2024 | P1 |
| C | THEFT 2D ALL OTHER | 1000 W BOONE AVE | 3/18/2024 | P2 |
| C | THEFT 2D ALL OTHER | 400 N NETTLETON ST | 3/21/2024 | P2 |
| C | THEFT 2D FROM MOTOR VEHICLE | 1900 W SPOFFORD AVE | 3/19/2024 | P2 |
| C | THEFT 2D FROM MOTOR VEHICLE | 1600 W MISSION AVE | 3/21/2024 | P2 |
| C | THEFT 3D ALL OTHER | 2200 W BROADWAY AVE | 3/17/2024 | P2 |
| C | THEFT 3D ALL OTHER | 2600 W MALLON AVE | 3/20/2024 | P1 |
| C | THEFT 3D FROM BUILDING | 1100 W MALLON AVE | 3/18/2024 | P2 |
| C | THEFT 3D SHOPLIFTING | 1100 N MONROE ST | 3/18/2024 | P2 |
| C | THEFT 3D SHOPLIFTING | 1000 W SUMMIT PKWY | 3/20/2024 | P1 |
| C | THEFT 3D SHOPLIFTING | 1000 W SUMMIT PKWY | 3/21/2024 | P1 |

For protection of victim privacy, the entire address on sexual assault crimes has been redacted.

| A/C | Offense Statute | Address | Reported Date | Dist |
|------------|------------------------|---------------------|----------------------|-------------|
| C | THEFT 3D SHOPLIFTING | 1100 N MONROE ST | 3/19/2024 | |
| C | THEFT 3D SHOPLIFTING | 1100 N MONROE ST | 3/20/2024 | |
| C | THEFT OF MOTOR VEHICLE | 1100 W BROADWAY AVE | 3/22/2024 | P2 |
| C | THEFT OF MOTOR VEHICLE | 1100 W MALLON AVE | 3/23/2024 | P1 |

SPA2WH

| | | | | |
|---|-----------------------------|-----------------------|-----------|----|
| C | ASSAULT 2D | 1900 N HOLY NAMES CT | 3/21/2024 | P1 |
| C | BURGLARY 1D FROM RESIDENCE | 1900 N HOLY NAMES CT | 3/21/2024 | P1 |
| C | THEFT 2D FROM MOTOR VEHICLE | 1500 N RIVER VISTA ST | 3/17/2024 | |

SPOKANE POLICE DEPARTMENT

Northeast Precinct

BAKER Sector

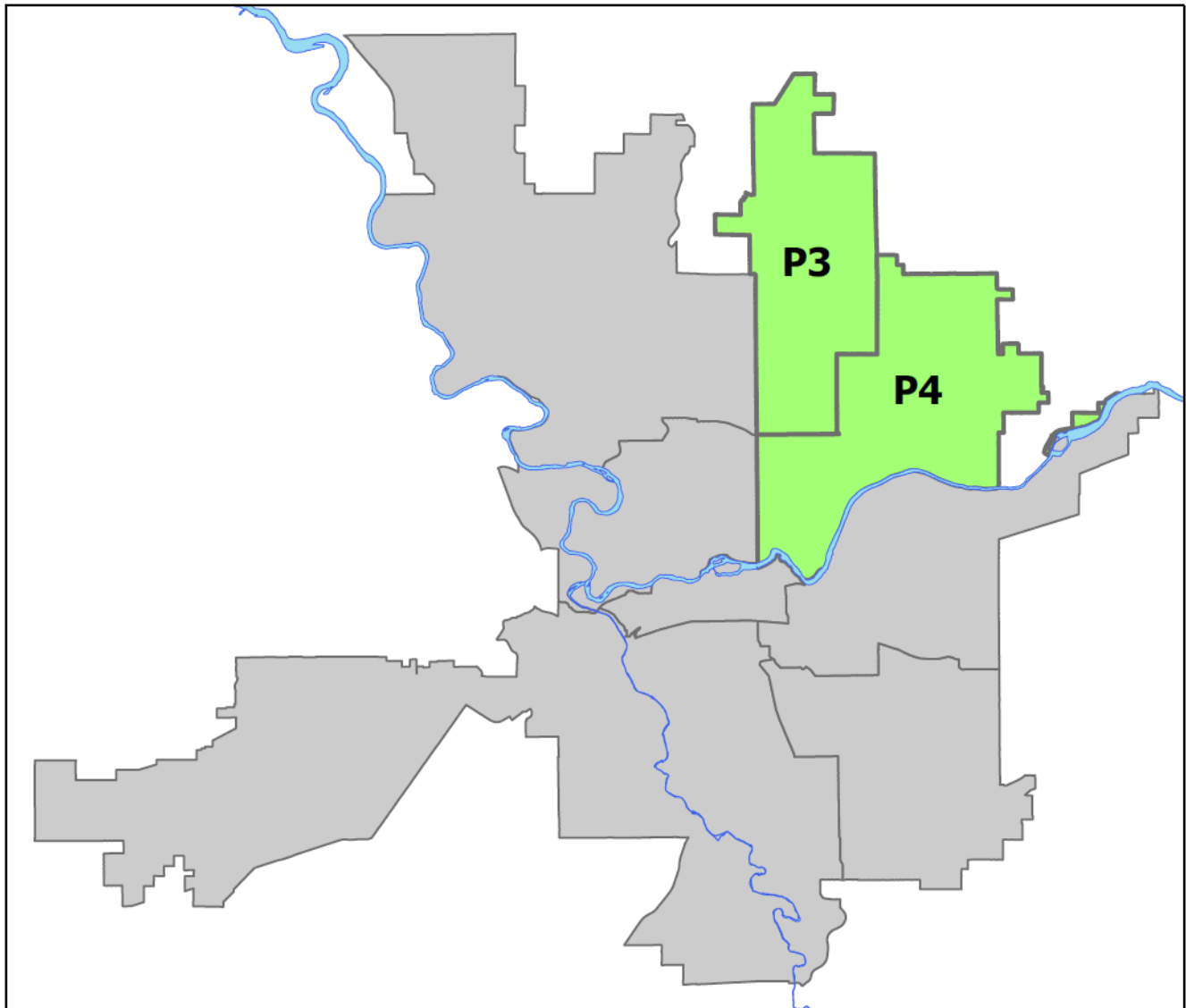


PSA Commander

Captain Shawn Kendall

NevaWood District (P3)

Northeast District (P4)



POLICE SUMMARY - Ending: Saturday, March 23, 2024

NORTHEAST PRECINCT (P3, P4) BAKER SECTOR



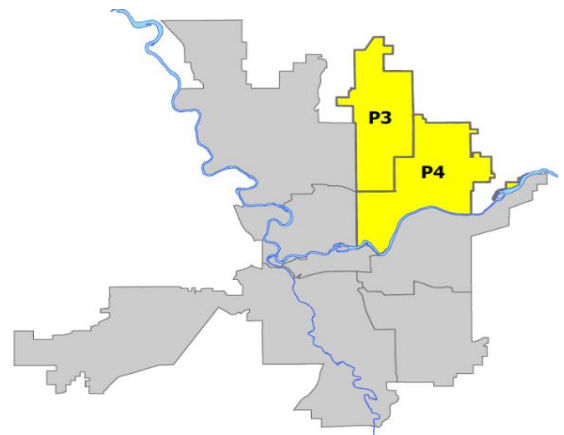
Preliminary IBR Counts

| NIBRS Categories (Part 1 Selected) | | 7 Day Comparison | | | 28 Day Comparison | | | YTD Comparison | | |
|------------------------------------|-----------------------------|-----------------------|-------|----------|----------------------|-------|-----------------------|----------------|-------|---------|
| | | Current | Prior | Percent | Current | Prior | Percent | Current | Prior | Percent |
| Violent | Criminal Homicide | 0 | 0 | | 0 | 1 | -100.00% | 1 | 3 | -66.67% |
| | Rape | 0 | 0 | | 3 | 1 | 200.00% | 7 | 17 | -58.82% |
| | Robbery - Commercial | 0 | 3 | -100.00% | 5 | 3 | 66.67% | 12 | 7 | 71.43% |
| | Robbery - Person | 4 | 0 | | 5 | 4 | 25.00% | 15 | 13 | 15.38% |
| | Aggravated Assault - Non DV | 6 | 4 | 50.00% | 16 | 16 | 0.00% | 48 | 31 | 54.84% |
| | Aggravated Assault - DV | 3 | 2 | 50.00% | 10 | 8 | 25.00% | 23 | 33 | -30.30% |
| Violent Total: | | 13 | 9 | 44.44% | 39 | 33 | 18.18% | 106 | 104 | 1.92% |
| Property | Burglary - Residential | 4 | 3 | 33.33% | 13 | 15 | -13.33% | 49 | 92 | -46.74% |
| | Burglary Garage | 0 | 3 | -100.00% | 5 | 15 | -66.67% | 30 | 35 | -14.29% |
| | Burglary Commercial | 2 | 5 | -60.00% | 11 | 20 | -45.00% | 48 | 45 | 6.67% |
| | Larceny | 58 | 57 | 1.75% | 249 | 235 | 5.96% | 718 | 857 | -16.22% |
| | Vehicle Theft | 9 | 8 | 12.50% | 34 | 33 | 3.03% | 102 | 148 | -31.08% |
| | Arson | 1 | 2 | -50.00% | 4 | 1 | 300.00% | 7 | 9 | -22.22% |
| Property Total: | | 74 | 78 | -5.13% | 316 | 319 | -0.94% | 954 | 1186 | -19.56% |
| Preliminary Part 1 Crime Totals: | | 87 | 87 | 0.00% | 355 | 352 | 0.85% | 1060 | 1290 | -17.83% |
| Current 7 Day Period: | | 3/17/2024 - 3/23/2024 | | | Prior 7 Day Period: | | 3/10/2024 - 3/16/2024 | | | |
| Current 28 Day Period: | | 2/25/2024 - 3/23/2024 | | | Prior 28 Day Period: | | 1/28/2024 - 2/24/2024 | | | |
| Current YTD Day Period: | | 1/1/2024 - 3/23/2024 | | | Prior YTD Period: | | 1/1/2023 - 3/23/2023 | | | |

Prepared by SPD Crime Analysis Office - Monday, March 25, 2024

NOTE: SPD moved from UCR to the NIBRS reporting standard on 10/4/16 following the transition to a new RMS System. [Numbers on CompStat reports prior to this date should not be used as a comparison to those on this report.](#) Additional info on these reporting standards can be found on the FBI website: <https://ucr.fbi.gov/nibrs-overview>

This chart represents Preliminary counts of selected crime categories from Police Case Reports. Full statistical analysis to determine the confidence level of this data has not been performed. The % change columns on the preliminary counts differ from the percentage change on the NIBRS crime report, sometimes significantly. The CompStat report is designed for operational use and includes only selected NIBRS categories and coding less complex than full NIBRS rules. Official statistics for these and other NIBRS categories can be found on WASPC & FBI websites once available.



Note: On 1/8/23 boundary changes were implemented dividing the North Precinct into two (NW and NE). The Northeast Precinct BAKER Sector consists of P3 and P4; Consequently this page did not exist on printed reports prior to 1/8/23

POLICE SUMMARY - Ending: Saturday, March 23, 2024



NE - Neva-Wood District (P3)

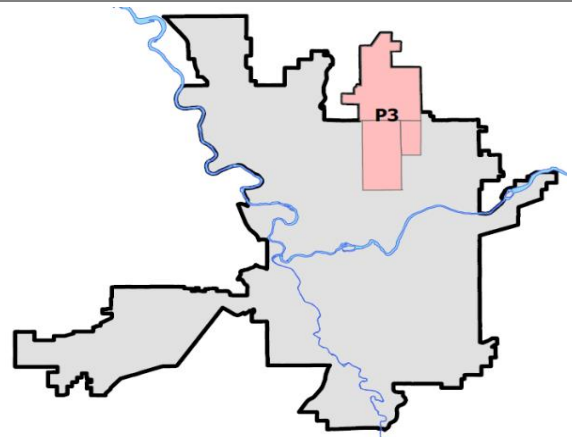
Preliminary IBR Counts

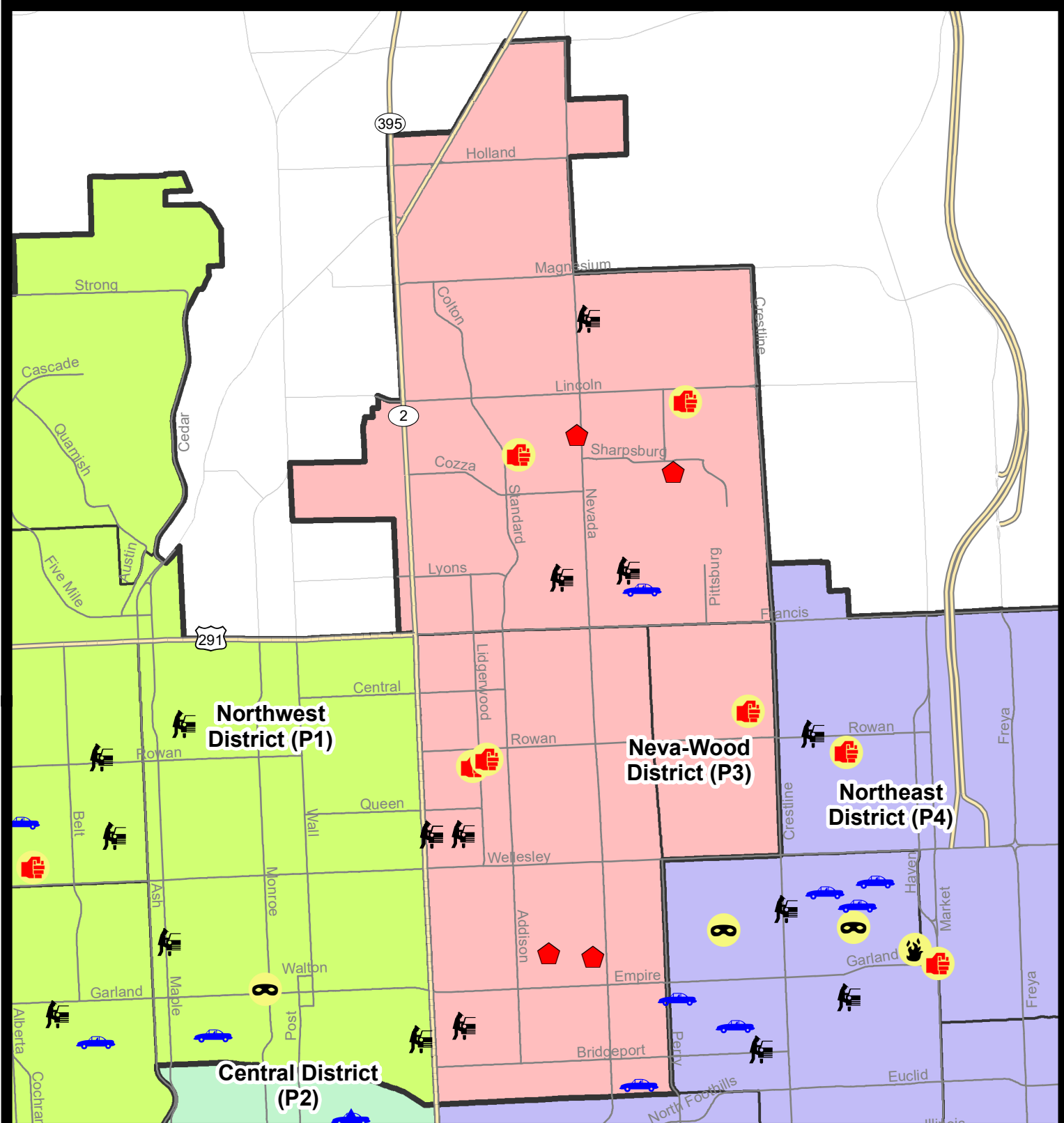
| NIBRS Categories (Part 1 Selected) | | 7 Day Comparison | | | 28 Day Comparison | | | YTD Comparison | | |
|------------------------------------|-----------------------------|-----------------------|-------|----------|----------------------|-------|-----------------------|----------------|-------|----------|
| | | Current | Prior | Percent | Current | Prior | Percent | Current | Prior | Percent |
| Violent | Criminal Homicide | 0 | 0 | | 0 | 0 | | 0 | 1 | -100.00% |
| | Rape | 0 | 0 | | 2 | 0 | | 4 | 8 | -50.00% |
| | Robbery - Commercial | 0 | 2 | -100.00% | 2 | 0 | | 4 | 6 | -33.33% |
| | Robbery - Person | 1 | 0 | | 1 | 2 | -50.00% | 6 | 7 | -14.29% |
| | Aggravated Assault - Non DV | 3 | 2 | 50.00% | 6 | 6 | 0.00% | 23 | 16 | 43.75% |
| | Aggravated Assault - DV | 2 | 1 | 100.00% | 6 | 5 | 20.00% | 14 | 19 | -26.32% |
| Violent Total: | | 6 | 5 | 20.00% | 17 | 13 | 30.77% | 51 | 57 | -10.53% |
| Property | Burglary - Residential | 4 | 0 | | 6 | 7 | -14.29% | 25 | 50 | -50.00% |
| | Burglary Garage | 0 | 2 | -100.00% | 3 | 8 | -62.50% | 15 | 24 | -37.50% |
| | Burglary Commercial | 0 | 4 | -100.00% | 7 | 9 | -22.22% | 27 | 31 | -12.90% |
| | Larceny | 33 | 37 | -10.81% | 160 | 139 | 15.11% | 443 | 624 | -29.01% |
| | Vehicle Theft | 2 | 5 | -60.00% | 13 | 14 | -7.14% | 44 | 86 | -48.84% |
| | Arson | 0 | 0 | | 0 | 0 | | 0 | 8 | -100.00% |
| Property Total: | | 39 | 48 | -18.75% | 189 | 177 | 6.78% | 554 | 823 | -32.69% |
| Preliminary Part 1 Crime Totals: | | 45 | 53 | -15.09% | 206 | 190 | 8.42% | 605 | 880 | -31.25% |
| Current 7 Day Period: | | 3/17/2024 - 3/23/2024 | | | Prior 7 Day Period: | | 3/10/2024 - 3/16/2024 | | | |
| Current 28 Day Period: | | 2/25/2024 - 3/23/2024 | | | Prior 28 Day Period: | | 1/28/2024 - 2/24/2024 | | | |
| Current YTD Day Period: | | 1/1/2024 - 3/23/2024 | | | Prior YTD Period: | | 1/1/2023 - 3/23/2023 | | | |

Prepared by SPD Crime Analysis Office - Monday, March 25, 2024

NOTE: SPD moved from UCR to the NIBRS reporting standard on 10/4/16 following the transition to a new RMS System. [Numbers on CompStat reports prior to this date should not be used as a comparison to those on this report.](#) Additional info on these reporting standards can be found on the FBI website: <https://ucr.fbi.gov/nibrs-overview>

This chart represents Preliminary counts of selected crime categories from Police Case Reports. Full statistical analysis to determine the confidence level of this data has not been performed. The % change columns on the preliminary counts differ from the percentage change on the NIBRS crime report, sometimes significantly. The CompStat report is designed for operational use and includes only selected NIBRS categories and coding less complex than full NIBRS rules. Official statistics for these and other NIBRS categories can be found on WASPC & FBI websites once available.





City of Spokane
Neva-Wood District (P3)
Selected Crime Codes
2024-03-17 to 2024-03-23
 Prepared By:
 Crime Analysis Unit
 Spokane Police Department

Legend

NIBRS Events



Criminal Homicide



Rape



Robbery Commercial



Robbery Person



Aggravated Assault



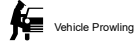
Burglary Residential



Burglary Garage



Burglary Commercial



Vehicle Prowling



Vehicle Theft



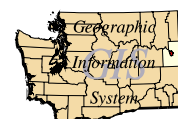
Arson



Cases Represent LERMS Crime Codes
 Points may indicate multiple events
 Note: Veh Prowl is only Larceny displayed

For Additional Information on
 Incidents pertaining to an
 Area, Trend, or Pattern
 Contact Information Analysis

0 0.2 0.4 0.8 Miles



THIS IS NOT A LEGAL DOCUMENT.
 The information shown on this map is compiled
 from various sources and is subject to constant
 revision. Information shown on this map should
 not be used to determine the location of facilities
 in relationship to property lines, section lines,
 streets, etc.

Sunday - Saturday

NE - Neva-Wood District (P3)

3/17/2024 TO 3/23/2024



| <u>A/C</u> | <u>Offense Statute</u> | <u>Address</u> | <u>Reported Date</u> | <u>Dist</u> |
|----------------------|-----------------------------|----------------------|----------------------|-------------|
| <u>SPB3NL</u> | | | | |
| C | ASSAULT 2D | 200 E SANSON AVE | 3/17/2024 | P4 |
| C | DRIVE BY SHOOTING | 300 E NORTH AVE | 3/22/2024 | P3 |
| C | RESIDENTIAL BURGLARY | 4000 N STANDARD ST | 3/20/2024 | P4 |
| C | RESIDENTIAL BURGLARY | 900 E WALTON AVE | 3/23/2024 | P3 |
| C | THEFT 2D FROM BUILDING | 800 E FRANCIS AVE | 3/20/2024 | |
| C | THEFT 2D FROM MOTOR VEHICLE | 4700 N DIVISION ST | 3/20/2024 | P4 |
| C | THEFT 3D ALL OTHER | 1200 E DECATUR AVE | 3/17/2024 | P3 |
| C | THEFT 3D ALL OTHER | 5800 N DIVISION ST | 3/18/2024 | P3 |
| C | THEFT 3D ALL OTHER | 100 E LIBERTY AVE | 3/19/2024 | |
| C | THEFT 3D FROM BUILDING | 4700 N DIVISION ST | 3/17/2024 | P3 |
| A | THEFT 3D FROM MOTOR VEHICLE | 100 E GORDON AVE | 3/18/2024 | P3 |
| C | THEFT 3D FROM MOTOR VEHICLE | 4700 N DIVISION ST | 3/20/2024 | P3 |
| C | THEFT 3D FROM MOTOR VEHICLE | 4700 N DIVISION ST | 3/20/2024 | P3 |
| C | THEFT 3D SHOPLIFTING | 5800 N DIVISION ST | 3/17/2024 | P3 |
| C | THEFT 3D SHOPLIFTING | 4700 N DIVISION ST | 3/20/2024 | P4 |
| C | THEFT 3D SHOPLIFTING | 5800 N DIVISION ST | 3/23/2024 | P3 |
| C | THEFT 3D SHOPLIFTING | 4700 N DIVISION ST | 3/23/2024 | P1 |
| C | THEFT 3D SHOPLIFTING | 5800 N DIVISION ST | 3/23/2024 | P3 |
| C | THEFT 3D SHOPLIFTING | 4700 N DIVISION ST | 3/17/2024 | |
| C | THEFT OF MOTOR VEHICLE | 1100 E DALTON AVE | 3/19/2024 | P4 |
| <u>SPB3SH</u> | | | | |
| C | ASSAULT 1D | 600 E GRETA AVE | 3/19/2024 | P4 |
| C | ASSAULT 2D | 1700 E LINCOLN RD | 3/20/2024 | P4 |
| C | BURGLARY 1D FROM RESIDENCE | 7300 N HELENA ST | 3/21/2024 | P4 |
| C | RESIDENTIAL BURGLARY | 900 E CALKINS DR | 3/20/2024 | P4 |
| C | ROBBERY 1D PERSON | 600 E GRETA AVE | 3/19/2024 | P4 |
| C | THEFT 2D ALL OTHER | 800 E ROSEWOOD AVE | 3/21/2024 | P4 |
| C | THEFT 2D FROM MOTOR VEHICLE | 1200 E LYONS AVE | 3/17/2024 | P3 |
| C | THEFT 3D ALL OTHER | 7300 N HELENA ST | 3/21/2024 | P4 |
| C | THEFT 3D ALL OTHER | 9200 N COLTON ST | 3/19/2024 | |
| C | THEFT 3D FROM MOTOR VEHICLE | 6600 N CINCINNATI ST | 3/23/2024 | P3 |
| C | THEFT 3D FROM MOTOR VEHICLE | 8400 N NEVADA ST | 3/20/2024 | |
| C | THEFT 3D SHOPLIFTING | 9700 N NEWPORT HWY | 3/20/2024 | P3 |
| C | THEFT 3D SHOPLIFTING | 9700 N NEWPORT HWY | 3/20/2024 | P4 |
| C | THEFT 3D SHOPLIFTING | 9700 N NEWPORT HWY | 3/22/2024 | P4 |
| C | THEFT 3D SHOPLIFTING | 7700 N DIVISION ST | 3/22/2024 | P4 |
| C | THEFT 3D SHOPLIFTING | 6600 N DIVISION ST | 3/23/2024 | P4 |
| C | THEFT 3D SHOPLIFTING | 9900 N NEWPORT HWY | 3/17/2024 | |

For protection of victim privacy, the entire address on sexual assault crimes has been redacted.

| A/C | Offense Statute | Address | Reported Date | Dist |
|------------|--|--------------------|----------------------|-------------|
| C | THEFT 3D SHOPLIFTING | 9900 N NEWPORT HWY | 3/17/2024 | |
| C | THEFT 3D SHOPLIFTING | 9600 N NEWPORT HWY | 3/18/2024 | |
| C | THEFT 3D SHOPLIFTING | 6500 N NEVADA ST | 3/21/2024 | |
| C | THEFT 3D VEHICLE PARTS AND ACCESSORIES | 7800 N STANDARD ST | 3/17/2024 | P3 |
| C | THEFT OF MOTOR VEHICLE | 6500 N PERRY ST | 3/19/2024 | P4 |
| C | THEFT WITH INTENT TO RESELL | 8800 N COLTON ST | 3/23/2024 | P4 |

SPB3WH

| | | | | |
|---|------------------------|-------------------|-----------|----|
| C | ASSAULT 2D | 1900 E JOSEPH AVE | 3/17/2024 | P1 |
| C | THEFT 2D FROM BUILDING | 1700 E CROWN AVE | 3/20/2024 | P3 |

POLICE SUMMARY - Ending: Saturday, March 23, 2024



NE - Northeast District (P4)

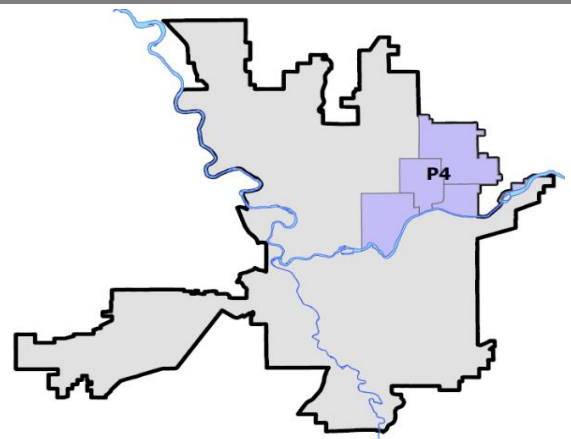
Preliminary IBR Counts

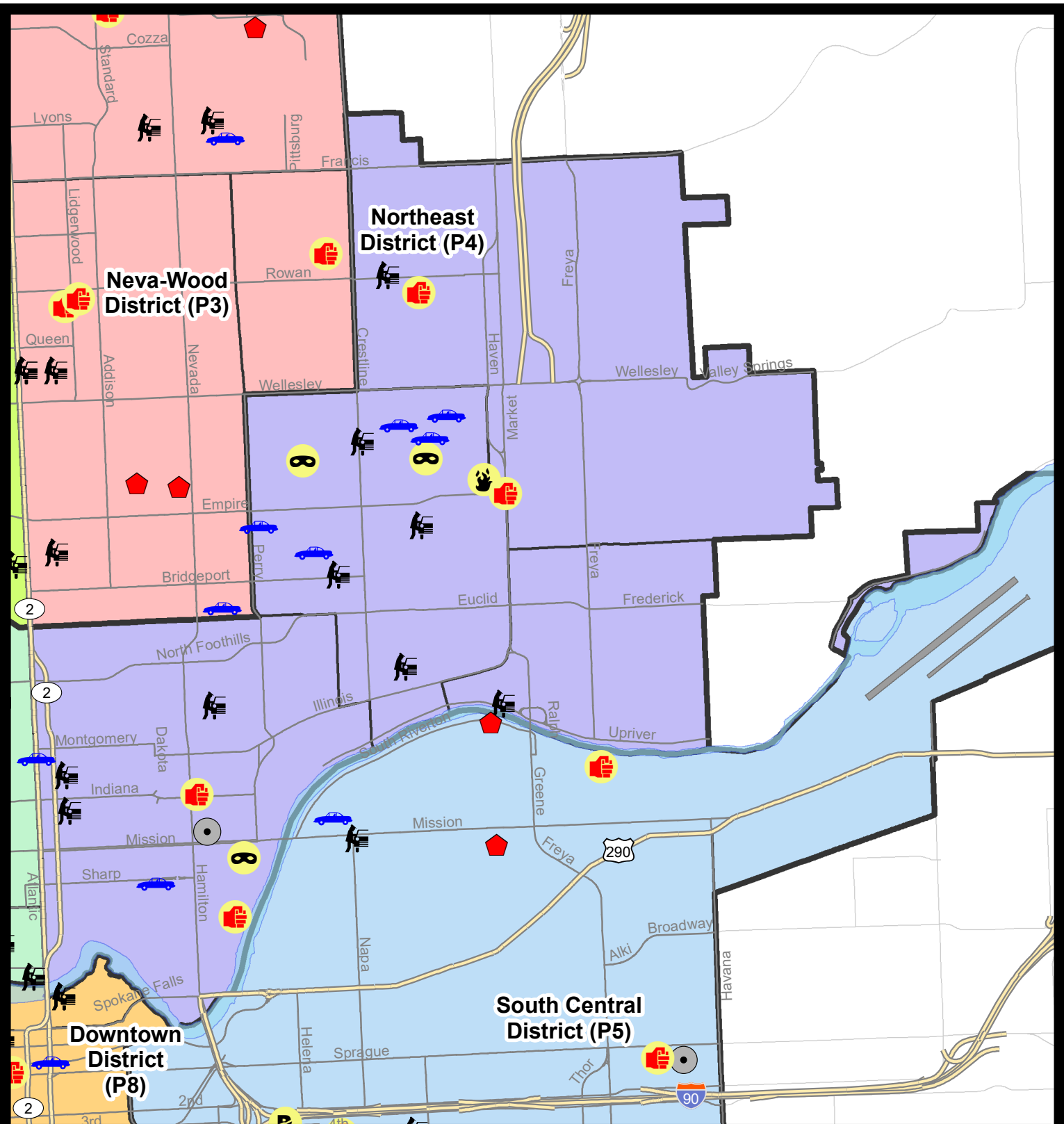
| NIBRS Categories (Part 1 Selected) | | 7 Day Comparison | | | 28 Day Comparison | | | YTD Comparison | | |
|------------------------------------|-----------------------------|-----------------------|-------|----------|----------------------|-------|-----------------------|----------------|-------|---------|
| | | Current | Prior | Percent | Current | Prior | Percent | Current | Prior | Percent |
| Violent | Criminal Homicide | 0 | 0 | | 0 | 1 | -100.00% | 1 | 2 | -50.00% |
| | Rape | 0 | 0 | | 1 | 1 | 0.00% | 3 | 9 | -66.67% |
| | Robbery - Commercial | 0 | 1 | -100.00% | 3 | 3 | 0.00% | 8 | 1 | 700.00% |
| | Robbery - Person | 3 | 0 | | 4 | 2 | 100.00% | 9 | 6 | 50.00% |
| | Aggravated Assault - Non DV | 3 | 2 | 50.00% | 10 | 10 | 0.00% | 25 | 15 | 66.67% |
| | Aggravated Assault - DV | 1 | 1 | 0.00% | 4 | 3 | 33.33% | 9 | 14 | -35.71% |
| Violent Total: | | 7 | 4 | 75.00% | 22 | 20 | 10.00% | 55 | 47 | 17.02% |
| Property | Burglary - Residential | 0 | 3 | -100.00% | 7 | 8 | -12.50% | 24 | 42 | -42.86% |
| | Burglary Garage | 0 | 1 | -100.00% | 2 | 7 | -71.43% | 15 | 11 | 36.36% |
| | Burglary Commercial | 2 | 1 | 100.00% | 4 | 11 | -63.64% | 21 | 14 | 50.00% |
| | Larceny | 25 | 20 | 25.00% | 89 | 96 | -7.29% | 275 | 233 | 18.03% |
| | Vehicle Theft | 7 | 3 | 133.33% | 21 | 19 | 10.53% | 58 | 62 | -6.45% |
| | Arson | 1 | 2 | -50.00% | 4 | 1 | 300.00% | 7 | 1 | 600.00% |
| Property Total: | | 35 | 30 | 16.67% | 127 | 142 | -10.56% | 400 | 363 | 10.19% |
| Preliminary Part 1 Crime Totals: | | 42 | 34 | 23.53% | 149 | 162 | -8.02% | 455 | 410 | 10.98% |
| Current 7 Day Period: | | 3/17/2024 - 3/23/2024 | | | Prior 7 Day Period: | | 3/10/2024 - 3/16/2024 | | | |
| Current 28 Day Period: | | 2/25/2024 - 3/23/2024 | | | Prior 28 Day Period: | | 1/28/2024 - 2/24/2024 | | | |
| Current YTD Day Period: | | 1/1/2024 - 3/23/2024 | | | Prior YTD Period: | | 1/1/2023 - 3/23/2023 | | | |

Prepared by SPD Crime Analysis Office - Monday, March 25, 2024

NOTE: SPD moved from UCR to the NIBRS reporting standard on 10/4/16 following the transition to a new RMS System. [Numbers on CompStat reports prior to this date should not be used as a comparison to those on this report.](#) Additional info on these reporting standards can be found on the FBI website: <https://ucr.fbi.gov/nibrs-overview>

This chart represents Preliminary counts of selected crime categories from Police Case Reports. Full statistical analysis to determine the confidence level of this data has not been performed. The % change columns on the preliminary counts differ from the percentage change on the NIBRS crime report, sometimes significantly. The CompStat report is designed for operational use and includes only selected NIBRS categories and coding less complex than full NIBRS rules. Official statistics for these and other NIBRS categories can be found on WASPC & FBI websites once available.





City of Spokane
Northeast District (P4)
Selected Crime Codes
2024-03-17 to 2024-03-23
 Prepared By:
 Crime Analysis Unit
 Spokane Police Department

Legend

NIBRS Events



Criminal Homicide



Rape



Robbery Commercial



Robbery Person



Aggravated Assault



Burglary Residential



Burglary Garage



Burglary Commercial



Vehicle Prowling



Vehicle Theft



Arson



Cases Represent LERMS Crime Codes
 Points may indicate multiple events
 Note: Veh Prowl is only Larceny displayed

For Additional Information on
 Incidents pertaining to an
 Area, Trend, or Pattern
 Contact Information Analysis

0 0.2 0.4 0.8 Miles



THIS IS NOT A LEGAL DOCUMENT.
 The information shown on this map is compiled from various sources and is subject to constant revision. Information shown on this map should not be used to determine the location of facilities in relationship to property lines, section lines, streets, etc.

Sunday - Saturday

NE - Northeast District (P4)

3/17/2024 TO 3/23/2024



| <u>A/C</u> | <u>Offense Statute</u> | <u>Address</u> | <u>Reported Date</u> | <u>Dist</u> |
|----------------------|--|---------------------------------|----------------------|-------------|
| <u>SPB4BE</u> | | | | |
| C | ARSON 1D | 3900 N MARKET ST | 3/21/2024 | P4 |
| C | BURGLARY 2D COMMERCIAL | 3900 N MARKET ST | 3/19/2024 | P4 |
| C | ROBBERY 1D PERSON | 4100 N COOK ST | 3/18/2024 | P4 |
| A | ROBBERY 1D PERSON | N PITTSBURG ST / E ROCKWELL AVE | 3/19/2024 | P4 |
| C | THEFT 2D FROM MOTOR VEHICLE | 2300 E BUCKEYE AVE | 3/21/2024 | P4 |
| C | THEFT 3D ALL OTHER | 3700 N COOK ST | 3/21/2024 | P4 |
| C | THEFT 3D FROM BUILDING | 1800 E BRIDGEPORT AVE | 3/19/2024 | P4 |
| C | THEFT 3D FROM BUILDING | 1800 E BRIDGEPORT AVE | 3/19/2024 | P4 |
| A | THEFT 3D FROM MOTOR VEHICLE | 3700 N COOK ST | 3/19/2024 | P4 |
| C | THEFT 3D FROM MOTOR VEHICLE | 2100 E RICH AVE | 3/20/2024 | P4 |
| C | THEFT 3D FROM MOTOR VEHICLE | 1900 E BRIDGEPORT AVE | 3/20/2024 | P4 |
| C | THEFT 3D VEHICLE PARTS AND ACCESSORIES | 2400 E UPRIVER DR | 3/23/2024 | P4 |
| C | THEFT OF A FIREARM FROM BUILDING | 2100 E PROVIDENCE AVE | 3/17/2024 | P4 |
| A | THEFT OF MOTOR VEHICLE | 2600 E RICH AVE | 3/18/2024 | P4 |
| C | THEFT OF MOTOR VEHICLE | 1400 E PROVIDENCE AVE | 3/18/2024 | P4 |
| A | THEFT OF MOTOR VEHICLE | 2300 E LONGFELLOW AVE | 3/18/2024 | P4 |
| A | THEFT OF MOTOR VEHICLE | 1700 E GLASS AVE | 3/18/2024 | P4 |
| C | THEFT OF MOTOR VEHICLE | 2700 E HEROY AVE | 3/19/2024 | P4 |
| <u>SPB4HI</u> | | | | |
| C | ASSAULT 2D | 2500 E SANSON AVE | 3/18/2024 | P4 |
| C | THEFT 2D ALL OTHER | 4700 N REGAL ST | 3/19/2024 | P4 |
| C | THEFT 3D FROM MOTOR VEHICLE | 2300 E ROWAN AVE | 3/19/2024 | P4 |
| C | VEHICULAR ASSAULT | N MARKET ST / E GARLAND AVE | 3/21/2024 | P4 |
| <u>SPB4LO</u> | | | | |
| C | ASSAULT 1D | 900 E INDIANA AVE | 3/23/2024 | P4 |
| C | ASSAULT 2D | 1000 N SUPERIOR ST | 3/18/2024 | P4 |
| C | BURGLARY 2D COMMERCIAL | 900 E MISSION AVE | 3/18/2024 | P4 |
| C | ROBBERY 2D PERSON | 1200 E MISSION AVE | 3/22/2024 | P2 |
| C | THEFT 2D FROM BUILDING | 500 E BOONE AVE | 3/18/2024 | P4 |
| C | THEFT 2D FROM BUILDING | 2800 N PERRY ST | 3/19/2024 | P4 |
| C | THEFT 2D FROM BUILDING | 700 N DIVISION ST | 3/20/2024 | P4 |
| C | THEFT 2D FROM BUILDING | 0 E ERMINA AVE | 3/21/2024 | P4 |
| C | THEFT 2D FROM MOTOR VEHICLE | 100 E NORA AVE | 3/18/2024 | P4 |
| C | THEFT 2D FROM MOTOR VEHICLE | 100 E BALDWIN AVE | 3/20/2024 | P4 |
| C | THEFT 3D ALL OTHER | 1500 E ILLINOIS AVE | 3/17/2024 | P4 |
| C | THEFT 3D ALL OTHER | 100 E MONTGOMERY AVE | 3/18/2024 | P4 |
| C | THEFT 3D FROM MOTOR VEHICLE | 2500 N COLUMBUS ST | 3/23/2024 | P4 |

For protection of victim privacy, the entire address on sexual assault crimes has been redacted.

| A/C | Offense Statute | Address | Reported Date | Dist |
|------------|------------------------|---------------------------------|----------------------|-------------|
| C | THEFT 3D SHOPLIFTING | 1500 E ILLINOIS AVE | 3/17/2024 | P4 |
| C | THEFT 3D SHOPLIFTING | 900 E MISSION AVE | 3/18/2024 | P4 |
| C | THEFT OF MOTOR VEHICLE | 600 E SHARP AVE | 3/17/2024 | P8 |
| C | THEFT OF MOTOR VEHICLE | N DIVISION ST / W MANSFIELD AVE | 3/18/2024 | P4 |

SPB4MI

| | | | | |
|---|-----------------------------|-----------------------|-----------|----|
| C | MAIL THEFT | 3000 E UPRIVER DR | 3/17/2024 | P4 |
| C | THEFT 3D ALL OTHER | 3800 E MONTGOMERY AVE | 3/19/2024 | P4 |
| C | THEFT 3D FROM MOTOR VEHICLE | 3000 E UPRIVER DR | 3/17/2024 | P4 |

SPOKANE POLICE DEPARTMENT



South Precinct CHARLIE Sector

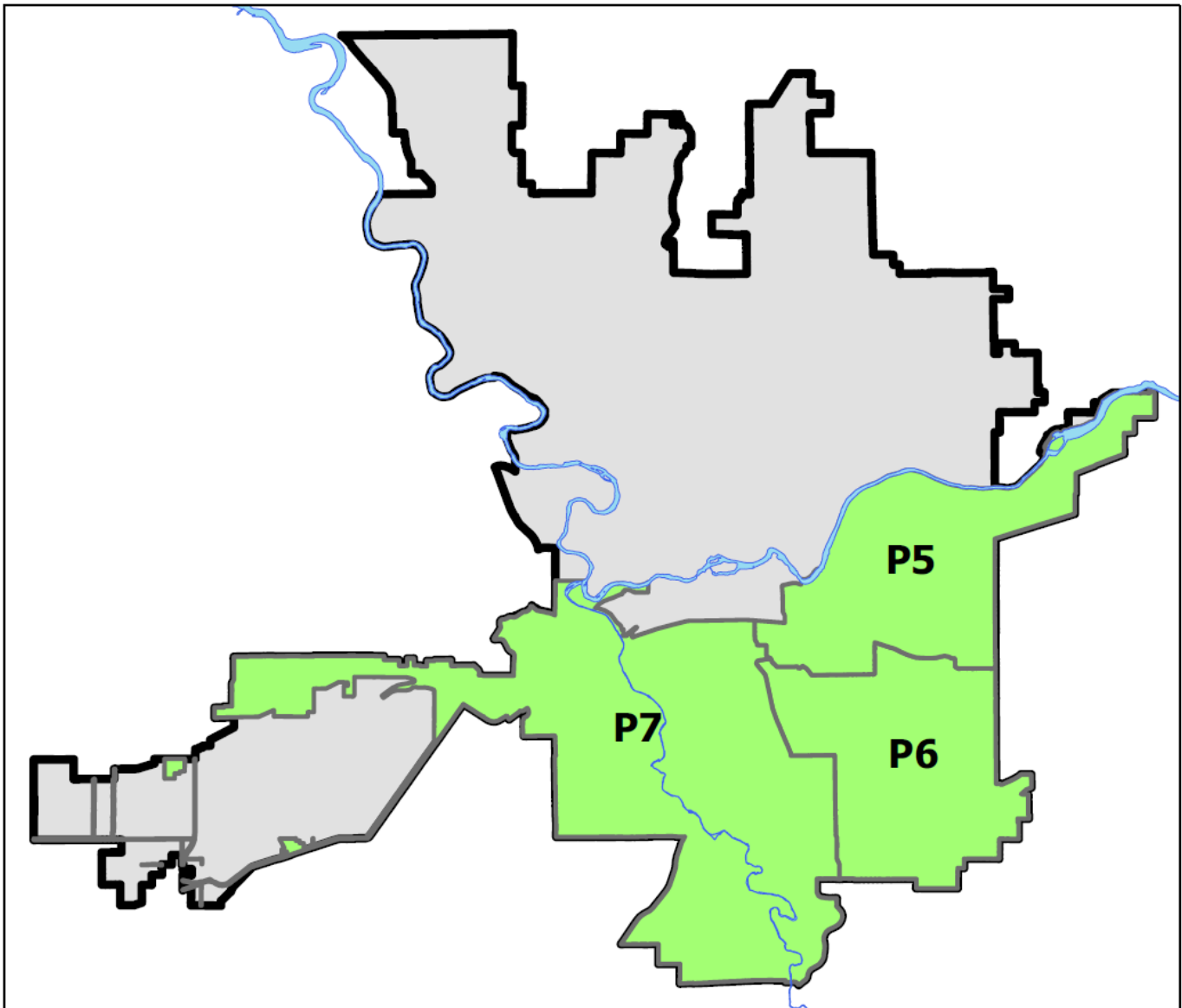
PSA Commander

Captain Matt Cowles

South Central District (P5)

Southeast District (P6)

Southwest District (P7)



POLICE SUMMARY - Ending: Saturday, March 23, 2024

SOUTH PRECINCT (P5, P6, P7) CHARLIE SECTOR



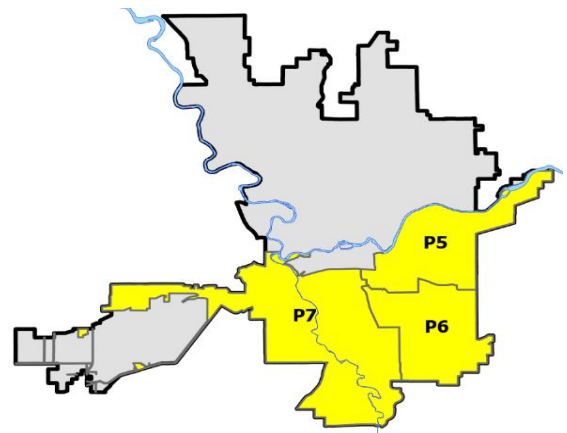
Preliminary IBR Counts

| NIBRS Categories (Part 1 Selected) | | 7 Day Comparison | | | 28 Day Comparison | | | YTD Comparison | | |
|---|-----------------------------|-----------------------|-------|----------|-----------------------------|-------|-----------------------|----------------|-------|----------|
| | | Current | Prior | Percent | Current | Prior | Percent | Current | Prior | Percent |
| Violent | Criminal Homicide | 0 | 0 | | 0 | 0 | | 0 | 3 | -100.00% |
| | Rape | 1 | 2 | -50.00% | 4 | 4 | 0.00% | 11 | 18 | -38.89% |
| | Robbery - Commercial | 0 | 3 | -100.00% | 3 | 0 | | 6 | 4 | 50.00% |
| | Robbery - Person | 1 | 0 | | 3 | 2 | 50.00% | 6 | 9 | -33.33% |
| | Aggravated Assault - Non DV | 3 | 2 | 50.00% | 10 | 8 | 25.00% | 22 | 38 | -42.11% |
| | Aggravated Assault - DV | 2 | 0 | | 6 | 8 | -25.00% | 23 | 18 | 27.78% |
| Violent Total: | | 7 | 7 | 0.00% | 26 | 22 | 18.18% | 68 | 90 | -24.44% |
| Property | Burglary - Residential | 7 | 2 | 250.00% | 18 | 13 | 38.46% | 43 | 42 | 2.38% |
| | Burglary Garage | 0 | 2 | -100.00% | 4 | 12 | -66.67% | 25 | 31 | -19.35% |
| | Burglary Commercial | 2 | 2 | 0.00% | 8 | 2 | 300.00% | 17 | 33 | -48.48% |
| | Larceny | 31 | 31 | 0.00% | 129 | 138 | -6.52% | 388 | 529 | -26.65% |
| | Vehicle Theft | 6 | 5 | 20.00% | 24 | 15 | 60.00% | 59 | 90 | -34.44% |
| | Arson | 0 | 1 | -100.00% | 3 | 0 | | 5 | 2 | 150.00% |
| Property Total: | | 46 | 43 | 6.98% | 186 | 180 | 3.33% | 537 | 727 | -26.13% |
| Preliminary Part 1 Crime Totals: | | 53 | 50 | 6.00% | 212 | 202 | 4.95% | 605 | 817 | -25.95% |
| Current 7 Day Period: | | 3/17/2024 - 3/23/2024 | | | Prior 7 Day Period: | | 3/10/2024 - 3/16/2024 | | | |
| Current 28 Day Period: | | 2/25/2024 - 3/23/2024 | | | Prior 28 Day Period: | | 1/28/2024 - 2/24/2024 | | | |
| Current YTD Day Period: | | 1/1/2024 - 3/23/2024 | | | Prior YTD Period: | | 1/1/2023 - 3/23/2023 | | | |

Prepared by SPD Crime Analysis Office - Monday, March 25, 2024

NOTE: SPD moved from UCR to the NIBRS reporting standard on 10/4/16 following the transition to a new RMS System. [Numbers on CompStat reports prior to this date should not be used as a comparison to those on this report.](#) Additional info on these reporting standards can be found on the FBI website: <https://ucr.fbi.gov/nibrs-overview>

This chart represents Preliminary counts of selected crime categories from Police Case Reports. Full statistical analysis to determine the confidence level of this data has not been performed. The % change columns on the preliminary counts differ from the percentage change on the NIBRS crime report, sometimes significantly. The CompStat report is designed for operational use and includes only selected NIBRS categories and coding less complex than full NIBRS rules. Official statistics for these and other NIBRS categories can be found on WASPC & FBI websites once available.



Note: On 1/8/23 boundary changes incorporated portions of P7 into the Downtown Precinct (SPD8BA and SPD8PV); Consequently activity in P7 will appear lower if compared to printed CompStat reports prior to 1/8/23

POLICE SUMMARY - Ending: Saturday, March 23, 2024



SE - South Central District (P5)

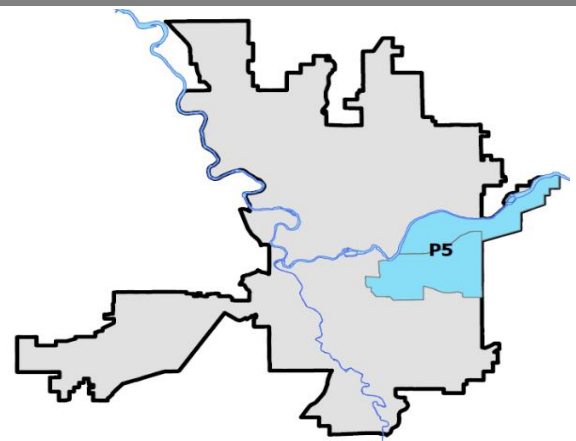
Preliminary IBR Counts

| NIBRS Categories (Part 1 Selected) | | 7 Day Comparison | | | 28 Day Comparison | | | YTD Comparison | | |
|---|-----------------------------|-----------------------|-------|----------|-----------------------------|-------|-----------------------|----------------|-------|----------|
| | | Current | Prior | Percent | Current | Prior | Percent | Current | Prior | Percent |
| Violent | Criminal Homicide | 0 | 0 | | 0 | 0 | | 0 | 1 | -100.00% |
| | Rape | 1 | 0 | | 2 | 2 | 0.00% | 5 | 9 | -44.44% |
| | Robbery - Commercial | 0 | 1 | -100.00% | 1 | 0 | | 2 | 0 | |
| | Robbery - Person | 0 | 0 | | 1 | 1 | 0.00% | 2 | 6 | -66.67% |
| | Aggravated Assault - Non DV | 3 | 2 | 50.00% | 8 | 5 | 60.00% | 15 | 19 | -21.05% |
| | Aggravated Assault - DV | 0 | 0 | | 1 | 5 | -80.00% | 9 | 6 | 50.00% |
| Violent Total: | | 4 | 3 | 33.33% | 13 | 13 | 0.00% | 33 | 41 | -19.51% |
| Property | Burglary - Residential | 3 | 1 | 200.00% | 7 | 7 | 0.00% | 19 | 14 | 35.71% |
| | Burglary Garage | 0 | 0 | | 1 | 6 | -83.33% | 11 | 11 | 0.00% |
| | Burglary Commercial | 1 | 0 | | 3 | 1 | 200.00% | 8 | 25 | -68.00% |
| | Larceny | 13 | 10 | 30.00% | 42 | 50 | -16.00% | 149 | 188 | -20.74% |
| | Vehicle Theft | 1 | 0 | | 6 | 7 | -14.29% | 21 | 44 | -52.27% |
| | Arson | 0 | 1 | -100.00% | 3 | 0 | | 5 | 2 | 150.00% |
| Property Total: | | 18 | 12 | 50.00% | 62 | 71 | -12.68% | 213 | 284 | -25.00% |
| Preliminary Part 1 Crime Totals: | | 22 | 15 | 46.67% | 75 | 84 | -10.71% | 246 | 325 | -24.31% |
| Current 7 Day Period: | | 3/17/2024 - 3/23/2024 | | | Prior 7 Day Period: | | 3/10/2024 - 3/16/2024 | | | |
| Current 28 Day Period: | | 2/25/2024 - 3/23/2024 | | | Prior 28 Day Period: | | 1/28/2024 - 2/24/2024 | | | |
| Current YTD Day Period: | | 1/1/2024 - 3/23/2024 | | | Prior YTD Period: | | 1/1/2023 - 3/23/2023 | | | |

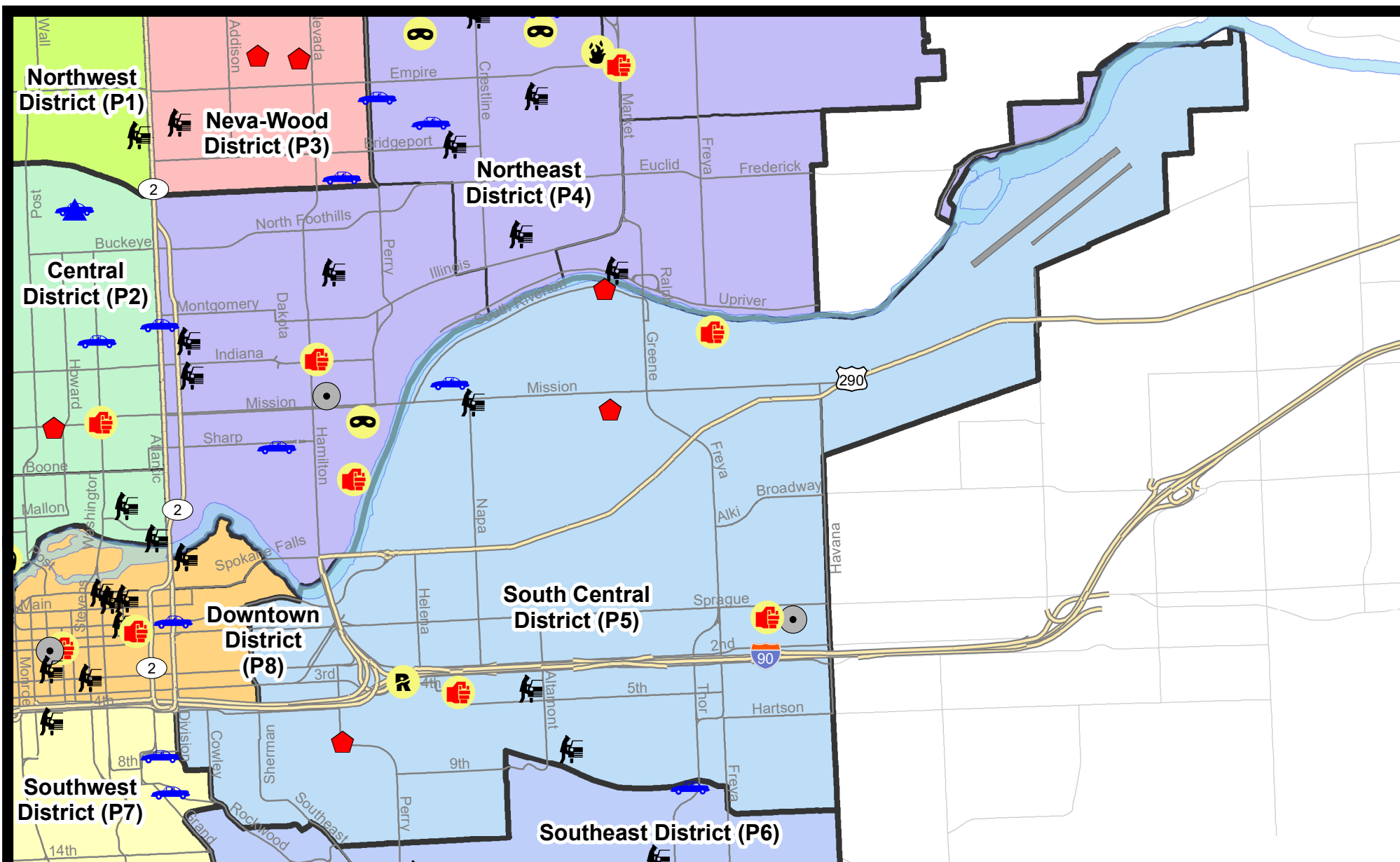
Prepared by SPD Crime Analysis Office - Monday, March 25, 2024

NOTE: SPD moved from UCR to the NIBRS reporting standard on 10/4/16 following the transition to a new RMS System. [Numbers on CompStat reports prior to this date should not be used as a comparison to those on this report.](#) Additional info on these reporting standards can be found on the FBI website: <https://ucr.fbi.gov/nibrs-overview>

This chart represents Preliminary counts of selected crime categories from Police Case Reports. Full statistical analysis to determine the confidence level of this data has not been performed. The % change columns on the preliminary counts differ from the percentage change on the NIBRS crime report, sometimes significantly. The CompStat report is designed for operational use and includes only selected NIBRS categories and coding less complex than full NIBRS rules. Official statistics for these and other NIBRS categories can be found on WASPC & FBI websites once available.



Note: On 2/10/21 a portion of the Police Block SPC5EC became part of the Downtown Precinct (SPD8EC); Consequently activity in P5 will appear lower if compared to printed CompStat reports prior to 2/10/21




City of Spokane
South Central District (P5)
Selected
Crime Types
2024-03-17 to 2024-03-23

Prepared By:
Crime Analysis Unit
Spokane Police Department

Legend

NIBRS Events



Robbery Commercial

Aggravated Assault

Burglary Commercial

Robbery Person

Burglary Residential

Vehicle Prowling

Burglary Garage

Vehicle Theft

Arson

Cases Represent LERMS Crime Codes
 Points may indicate multiple events
 Note: Veh Prowl is only Larceny category displayed



For Additional Information on Incidents
 pertaining to an Area, Trend, or Pattern
 Contact Information Analysis

0 0.2 0.4 0.6 0.8 1 Miles



THIS IS NOT A LEGAL DOCUMENT:
 The information shown on this map is compiled
 from various sources and is subject to constant
 revision. Information shown on this map should
 not be used to determine the location of facilities
 in relationship to property lines, section lines,
 streets, etc.

Sunday - Saturday

SE - South Central District (P5)

3/17/2024 TO 3/23/2024



| <u>A/C</u> | <u>Offense Statute</u> | <u>Address</u> | <u>Reported Date</u> | <u>Dist</u> |
|----------------------|-----------------------------------|---------------------------|-----------------------------|--------------------|
| <u>SPC5EC</u> | | | | |
| C | ASSAULT 1D | 3900 E SPRAGUE AVE | 3/17/2024 | P6 |
| C | BURGLARY 2D COMMERCIAL | 4100 E SPRAGUE AVE | 3/20/2024 | P6 |
| C | HARASSMENT WEAPON INVOLVED | 1800 E 4TH AVE | 3/22/2024 | P6 |
| C | RAPE 3D | | 3/23/2024 | P6 |
| C | RESIDENTIAL BURGLARY | 600 S ARTHUR ST | 3/23/2024 | P6 |
| C | THEFT 2D ALL OTHER | 400 S THOR ST | 3/17/2024 | P5 |
| C | THEFT 2D FROM BUILDING | 2800 E 4TH AVE | 3/20/2024 | P5 |
| C | THEFT 3D FROM MOTOR VEHICLE | 2500 E 8TH AVE | 3/18/2024 | P5 |
| C | THEFT 3D FROM MOTOR VEHICLE | 2300 E 4TH AVE | 3/19/2024 | |
| C | THEFT 3D SHOPLIFTING | 1000 E 3RD AVE | 3/19/2024 | P5 |
| <u>SPC5GP</u> | | | | |
| C | HARASSMENT FELONY WEAPON INVOLVED | 1800 N GREENE ST | 3/20/2024 | P8 |
| C | MAIL THEFT | 2800 E SHARP AVE | 3/23/2024 | P5 |
| C | RESIDENTIAL BURGLARY | 2900 E SOUTH RIVERTON AVE | 3/20/2024 | P6 |
| C | RESIDENTIAL BURGLARY | 2900 E SINTO AVE | 3/23/2024 | P6 |
| C | THEFT 2D FROM BUILDING | 2200 E SHARP AVE | 3/19/2024 | P5 |
| C | THEFT 3D ALL OTHER | 1600 E MISSION AVE | 3/18/2024 | P5 |
| C | THEFT 3D ALL OTHER | 2200 E MARSHALL AVE | 3/19/2024 | P5 |
| C | THEFT 3D ALL OTHER | 2900 E SOUTH RIVERTON AVE | 3/20/2024 | P6 |
| C | THEFT 3D ALL OTHER | 2200 E SHARP AVE | 3/21/2024 | P6 |
| C | THEFT 3D FROM BUILDING | 4900 E COMMERCE AVE | 3/19/2024 | P5 |
| C | THEFT 3D FROM MOTOR VEHICLE | 2000 E MISSION AVE | 3/17/2024 | P5 |
| C | THEFT OF MOTOR VEHICLE | 1800 E MARSHALL AVE | 3/23/2024 | P1 |

POLICE SUMMARY - Ending: Saturday, March 23, 2024



SE - Southeast District (P6)

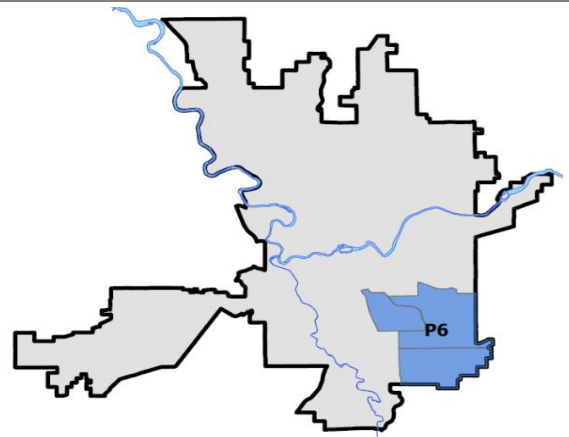
Preliminary IBR Counts

| NIBRS Categories (Part 1 Selected) | | 7 Day Comparison | | | 28 Day Comparison | | | YTD Comparison | | |
|---|-----------------------------|-----------------------|-------|----------|-----------------------------|-------|-----------------------|----------------|-------|---------|
| | | Current | Prior | Percent | Current | Prior | Percent | Current | Prior | Percent |
| Violent | Criminal Homicide | 0 | 0 | | 0 | 0 | | 0 | 0 | |
| | Rape | 0 | 0 | | 0 | 0 | | 1 | 3 | -66.67% |
| | Robbery - Commercial | 0 | 2 | -100.00% | 2 | 0 | | 4 | 0 | |
| | Robbery - Person | 1 | 0 | | 2 | 1 | 100.00% | 4 | 0 | |
| | Aggravated Assault - Non DV | 0 | 0 | | 0 | 2 | -100.00% | 4 | 6 | -33.33% |
| | Aggravated Assault - DV | 0 | 0 | | 3 | 0 | | 5 | 5 | 0.00% |
| Violent Total: | | 1 | 2 | -50.00% | 7 | 3 | 133.33% | 18 | 14 | 28.57% |
| Property | Burglary - Residential | 2 | 0 | | 5 | 5 | 0.00% | 10 | 9 | 11.11% |
| | Burglary Garage | 0 | 0 | | 1 | 3 | -66.67% | 6 | 9 | -33.33% |
| | Burglary Commercial | 1 | 1 | 0.00% | 3 | 0 | | 4 | 6 | -33.33% |
| | Larceny | 7 | 7 | 0.00% | 31 | 48 | -35.42% | 105 | 133 | -21.05% |
| | Vehicle Theft | 2 | 2 | 0.00% | 7 | 2 | 250.00% | 14 | 18 | -22.22% |
| | Arson | 0 | 0 | | 0 | 0 | | 0 | 0 | |
| Property Total: | | 12 | 10 | 20.00% | 47 | 58 | -18.97% | 139 | 175 | -20.57% |
| Preliminary Part 1 Crime Totals: | | 13 | 12 | 8.33% | 54 | 61 | -11.48% | 157 | 189 | -16.93% |
| Current 7 Day Period: | | 3/17/2024 - 3/23/2024 | | | Prior 7 Day Period: | | 3/10/2024 - 3/16/2024 | | | |
| Current 28 Day Period: | | 2/25/2024 - 3/23/2024 | | | Prior 28 Day Period: | | 1/28/2024 - 2/24/2024 | | | |
| Current YTD Day Period: | | 1/1/2024 - 3/23/2024 | | | Prior YTD Period: | | 1/1/2023 - 3/23/2023 | | | |

Prepared by SPD Crime Analysis Office - Monday, March 25, 2024

NOTE: SPD moved from UCR to the NIBRS reporting standard on 10/4/16 following the transition to a new RMS System. [Numbers on CompStat reports prior to this date should not be used as a comparison to those on this report.](#) Additional info on these reporting standards can be found on the FBI website: <https://ucr.fbi.gov/nibrs-overview>

This chart represents Preliminary counts of selected crime categories from Police Case Reports. Full statistical analysis to determine the confidence level of this data has not been performed. The % change columns on the preliminary counts differ from the percentage change on the NIBRS crime report, sometimes significantly. The CompStat report is designed for operational use and includes only selected NIBRS categories and coding less complex than full NIBRS rules. Official statistics for these and other NIBRS categories can be found on WASPC & FBI websites once available.



Sunday - Saturday

SE - Southeast District (P6)

3/17/2024 TO 3/23/2024



| <u>A/C</u> | <u>Offense Statute</u> | <u>Address</u> | <u>Reported Date</u> | <u>Dist</u> |
|----------------------|-----------------------------|-----------------|----------------------|-------------|
| <u>SPC6LH</u> | | | | |
| C | BURGLARY 2D COMMERCIAL | 2800 E 31ST AVE | 3/19/2024 | P6 |
| C | RESIDENTIAL BURGLARY | 4200 E 22ND AVE | 3/17/2024 | P6 |
| C | RESIDENTIAL BURGLARY | 4200 E 22ND AVE | 3/17/2024 | P6 |
| C | ROBBERY 1D CARJACKING | 1700 S RAY ST | 3/23/2024 | P6 |
| C | THEFT 2D FROM BUILDING | 2800 E 31ST AVE | 3/19/2024 | P6 |
| C | THEFT 3D FROM MOTOR VEHICLE | 1500 E 16TH AVE | 3/21/2024 | P6 |
| A | THEFT 3D FROM MOTOR VEHICLE | 3100 E 16TH AVE | 3/22/2024 | P6 |
| A | THEFT 3D FROM MOTOR VEHICLE | 2700 E 29TH AVE | 3/22/2024 | P6 |
| A | THEFT OF MOTOR VEHICLE | 1500 E 16TH AVE | 3/21/2024 | P6 |
| C | THEFT OF MOTOR VEHICLE | 3300 E 11TH AVE | 3/23/2024 | P6 |
| <u>SPC6RW</u> | | | | |
| C | THEFT 2D FROM MOTOR VEHICLE | 700 E 23RD AVE | 3/17/2024 | |
| <u>SPC6SG</u> | | | | |
| C | THEFT 3D ALL OTHER | 3200 E 55TH AVE | 3/21/2024 | |
| C | THEFT 3D SHOPLIFTING | 4900 S REGAL ST | 3/18/2024 | P6 |

POLICE SUMMARY - Ending: Saturday, March 23, 2024



SW - Southwest District (P7)

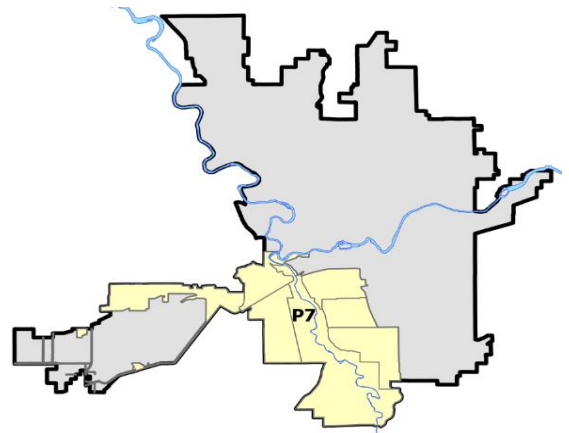
Preliminary IBR Counts

| NIBRS Categories (Part 1 Selected) | | 7 Day Comparison | | | 28 Day Comparison | | | YTD Comparison | | |
|---|-----------------------------|-----------------------|-------|----------|-----------------------------|-------|-----------------------|----------------|-------|----------|
| | | Current | Prior | Percent | Current | Prior | Percent | Current | Prior | Percent |
| Violent | Criminal Homicide | 0 | 0 | | 0 | 0 | | 0 | 2 | -100.00% |
| | Rape | 0 | 2 | -100.00% | 2 | 2 | 0.00% | 5 | 6 | -16.67% |
| | Robbery - Commercial | 0 | 0 | | 0 | 0 | | 0 | 4 | -100.00% |
| | Robbery - Person | 0 | 0 | | 0 | 0 | | 0 | 3 | -100.00% |
| | Aggravated Assault - Non DV | 0 | 0 | | 2 | 1 | 100.00% | 3 | 13 | -76.92% |
| | Aggravated Assault - DV | 2 | 0 | | 2 | 3 | -33.33% | 9 | 7 | 28.57% |
| Violent Total: | | 2 | 2 | 0.00% | 6 | 6 | 0.00% | 17 | 35 | -51.43% |
| Property | Burglary - Residential | 2 | 1 | 100.00% | 6 | 1 | 500.00% | 14 | 19 | -26.32% |
| | Burglary Garage | 0 | 2 | -100.00% | 2 | 3 | -33.33% | 8 | 11 | -27.27% |
| | Burglary Commercial | 0 | 1 | -100.00% | 2 | 1 | 100.00% | 5 | 2 | 150.00% |
| | Larceny | 11 | 14 | -21.43% | 56 | 40 | 40.00% | 134 | 208 | -35.58% |
| | Vehicle Theft | 3 | 3 | 0.00% | 11 | 6 | 83.33% | 24 | 28 | -14.29% |
| | Arson | 0 | 0 | | 0 | 0 | | 0 | 0 | |
| Property Total: | | 16 | 21 | -23.81% | 77 | 51 | 50.98% | 185 | 268 | -30.97% |
| Preliminary Part 1 Crime Totals: | | 18 | 23 | -21.74% | 83 | 57 | 45.61% | 202 | 303 | -33.33% |
| Current 7 Day Period: | | 3/17/2024 - 3/23/2024 | | | Prior 7 Day Period: | | 3/10/2024 - 3/16/2024 | | | |
| Current 28 Day Period: | | 2/25/2024 - 3/23/2024 | | | Prior 28 Day Period: | | 1/28/2024 - 2/24/2024 | | | |
| Current YTD Day Period: | | 1/1/2024 - 3/23/2024 | | | Prior YTD Period: | | 1/1/2023 - 3/23/2023 | | | |

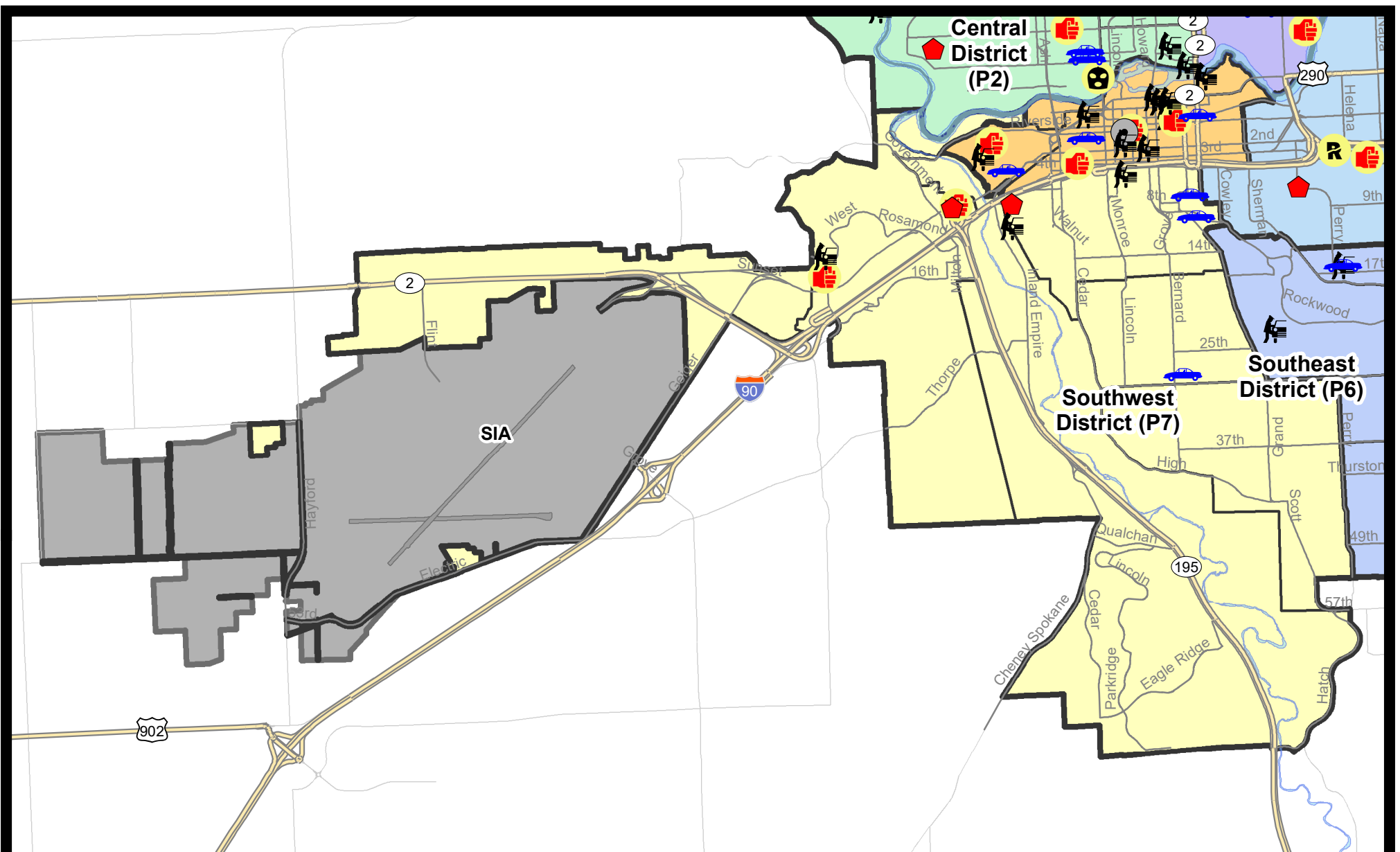
Prepared by SPD Crime Analysis Office - Monday, March 25, 2024

NOTE: SPD moved from UCR to the NIBRS reporting standard on 10/4/16 following the transition to a new RMS System. [Numbers on CompStat reports prior to this date should not be used as a comparison to those on this report.](#) Additional info on these reporting standards can be found on the FBI website: <https://ucr.fbi.gov/nibrs-overview>

This chart represents Preliminary counts of selected crime categories from Police Case Reports. Full statistical analysis to determine the confidence level of this data has not been performed. The % change columns on the preliminary counts differ from the percentage change on the NIBRS crime report, sometimes significantly. The CompStat report is designed for operational use and includes only selected NIBRS categories and coding less complex than full NIBRS rules. Official statistics for these and other NIBRS categories can be found on WASPC & FBI websites once available.



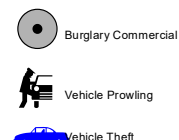
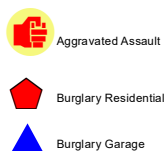
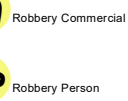
Note: On 1/8/23 boundary changes were implemented that incorporated portions of P7 into the Downtown DAVID Sector (SPD8BA SPD8PV); Consequently activity in P7 will appear lower if compared to printed CompStat reports prior to 1/8/23



City of Spokane
Southwest District (P7)
Selected
Crime Types
2024-03-17 to 2024-03-23
 Prepared By:
 Crime Analysis Unit
 Spokane Police Department

Legend

NIBRS Events



Cases Represent LERMS Crime Codes
 Points may indicate multiple events
 Note: Veh Prowl is only Larceny category displayed

For Additional Information on Incidents
 pertaining to an Area, Trend, or Pattern
 Contact Information Analysis



0 0.2 0.4 0.6 0.8 1 1.2 1.4 1.6 Miles



THIS IS NOT A LEGAL DOCUMENT:
 The information shown on this map is compiled
 from various sources and is subject to constant
 revision. Information shown on this map should
 not be used to determine the location of facilities
 in relationship to property lines, section lines,
 streets, etc.



Sunday - Saturday

SE - Southwest District (P7)

3/17/2024 TO 3/23/2024



| <u>A/C</u> | <u>Offense Statute</u> | <u>Address</u> | <u>Reported Date</u> | <u>Dist</u> |
|----------------------|---------------------------------------|------------------------------|----------------------|-------------|
| <u>SPC7CH</u> | | | | |
| C | RESIDENTIAL BURGLARY | 2000 W 7TH AVE | 3/19/2024 | P7 |
| C | THEFT 2D FROM BUILDING | 100 W 8TH AVE | 3/18/2024 | P7 |
| C | THEFT 2D FROM BUILDING | 100 W 8TH AVE | 3/18/2024 | P7 |
| C | THEFT 2D FROM BUILDING | 100 W 8TH AVE | 3/21/2024 | P7 |
| C | THEFT 3D ALL OTHER | 1400 W 8TH AVE | 3/17/2024 | P7 |
| C | THEFT 3D FROM MOTOR VEHICLE | 800 W 5TH AVE | 3/17/2024 | P7 |
| A | THEFT 3D FROM MOTOR VEHICLE | 900 S CANNON ST | 3/19/2024 | P7 |
| C | THEFT OF MOTOR VEHICLE | 100 W 8TH AVE | 3/21/2024 | P7 |
| C | THEFT OF MOTOR VEHICLE | 0 W ROCKWOOD BLVD | 3/22/2024 | P5 |
| <u>SPC7CS</u> | | | | |
| C | THEFT 3D SHOPLIFTING | 800 E 29TH AVE | 3/17/2024 | P7 |
| C | THEFT 3D SHOPLIFTING | 800 E 29TH AVE | 3/17/2024 | P7 |
| <u>SPC7MC</u> | | | | |
| C | THEFT OF MOTOR VEHICLE | 100 W 28TH AVE | 3/18/2024 | P6 |
| <u>SPC7PV</u> | | | | |
| C | THEFT 3D ALL OTHER | 2500 W CLARKE AVE | 3/17/2024 | |
| <u>SPC7WH</u> | | | | |
| C | ASSAULT 2D | 1500 S RUSTLE ST | 3/19/2024 | P7 |
| C | ASSAULT 2D | S LINDEKE ST / W SUNSET BLVD | 3/23/2024 | P7 |
| C | RESIDENTIAL BURGLARY | 2700 W SUNSET BLVD | 3/17/2024 | P7 |
| C | THEFT OF A FIREARM FROM MOTOR VEHICLE | 1300 S WESTCLIFF PL | 3/20/2024 | P7 |
| <u>SPC7WP</u> | | | | |
| C | THEFT 3D ALL OTHER | 9800 W FLIGHT DR | 3/19/2024 | P7 |

SPOKANE POLICE DEPARTMENT

Downtown Precinct

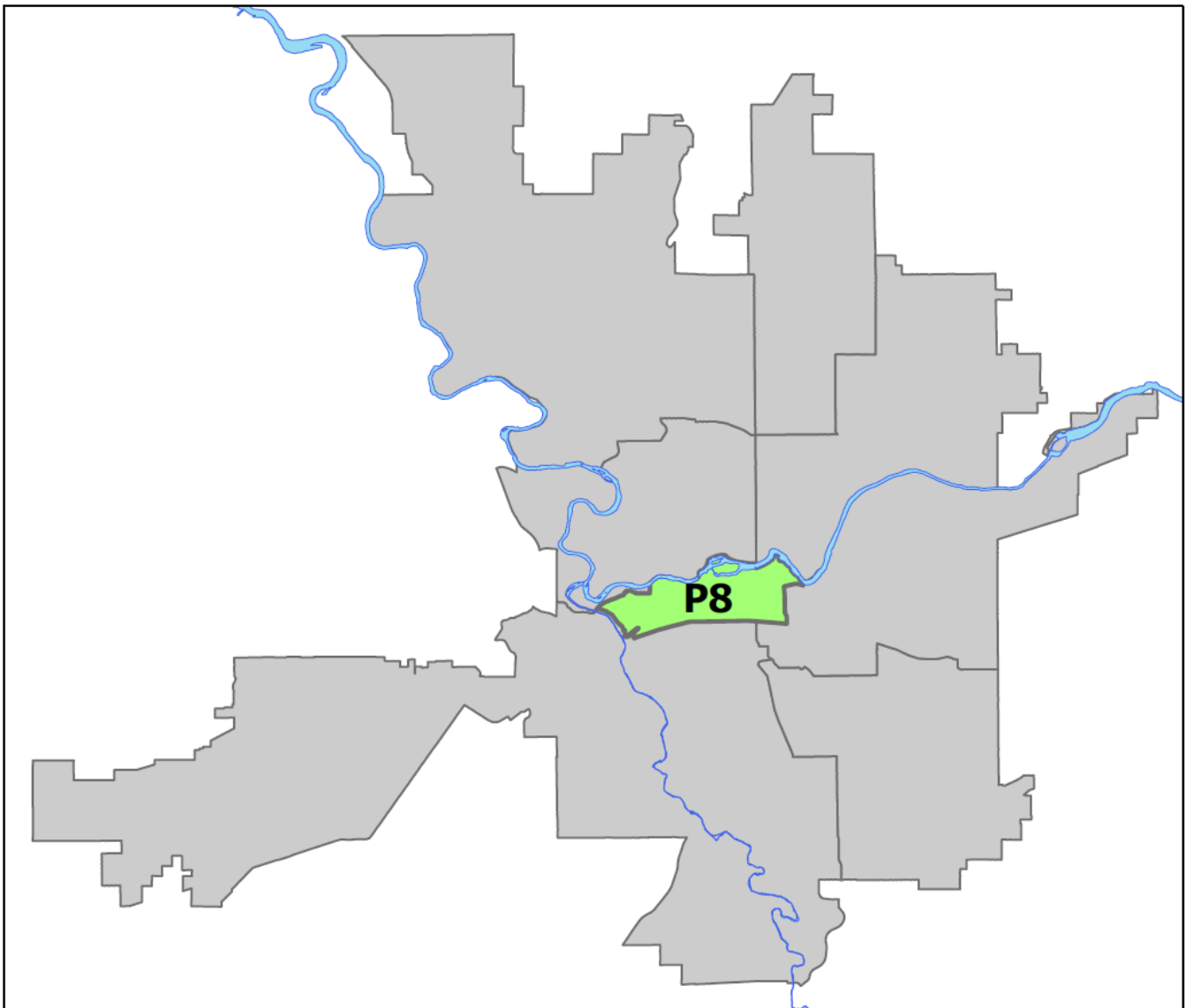
DAVID Sector



PSA Commander

Captain Steve Wohl

Downtown District (P8)



POLICE SUMMARY - Ending: Saturday, March 23, 2024

DOWNTOWN PRECINCT (P8) DAVID SECTOR



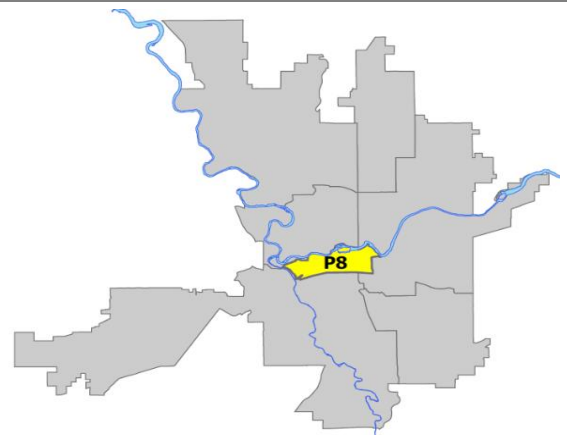
Preliminary IBR Counts

| NIBRS Categories (Part 1 Selected) | | 7 Day Comparison | | | 28 Day Comparison | | | YTD Comparison | | |
|------------------------------------|-----------------------------|-----------------------|-------|----------|----------------------|-------|-----------------------|----------------|-------|----------|
| | | Current | Prior | Percent | Current | Prior | Percent | Current | Prior | Percent |
| Violent | Criminal Homicide | 0 | 0 | | 0 | 0 | | 0 | 0 | |
| | Rape | 1 | 0 | | 2 | 1 | 100.00% | 3 | 7 | -57.14% |
| | Robbery - Commercial | 0 | 0 | | 0 | 1 | -100.00% | 3 | 4 | -25.00% |
| | Robbery - Person | 0 | 2 | -100.00% | 3 | 11 | -72.73% | 21 | 18 | 16.67% |
| | Aggravated Assault - Non DV | 3 | 2 | 50.00% | 9 | 19 | -52.63% | 32 | 33 | -3.03% |
| | Aggravated Assault - DV | 1 | 0 | | 3 | 3 | 0.00% | 8 | 10 | -20.00% |
| Violent Total: | | 5 | 4 | 25.00% | 17 | 35 | -51.43% | 67 | 72 | -6.94% |
| Property | Burglary - Residential | 0 | 0 | | 2 | 2 | 0.00% | 11 | 9 | 22.22% |
| | Burglary Garage | 0 | 0 | | 0 | 0 | | 0 | 8 | -100.00% |
| | Burglary Commercial | 1 | 2 | -50.00% | 5 | 7 | -28.57% | 18 | 20 | -10.00% |
| | Larceny | 34 | 22 | 54.55% | 95 | 82 | 15.85% | 241 | 291 | -17.18% |
| | Vehicle Theft | 3 | 5 | -40.00% | 15 | 11 | 36.36% | 34 | 33 | 3.03% |
| | Arson | 0 | 0 | | 2 | 1 | 100.00% | 3 | 10 | -70.00% |
| Property Total: | | 38 | 29 | 31.03% | 119 | 103 | 15.53% | 307 | 371 | -17.25% |
| Preliminary Part 1 Crime Totals: | | 43 | 33 | 30.30% | 136 | 138 | -1.45% | 374 | 443 | -15.58% |
| Current 7 Day Period: | | 3/17/2024 - 3/23/2024 | | | Prior 7 Day Period: | | 3/10/2024 - 3/16/2024 | | | |
| Current 28 Day Period: | | 2/25/2024 - 3/23/2024 | | | Prior 28 Day Period: | | 1/28/2024 - 2/24/2024 | | | |
| Current YTD Day Period: | | 1/1/2024 - 3/23/2024 | | | Prior YTD Period: | | 1/1/2023 - 3/23/2023 | | | |

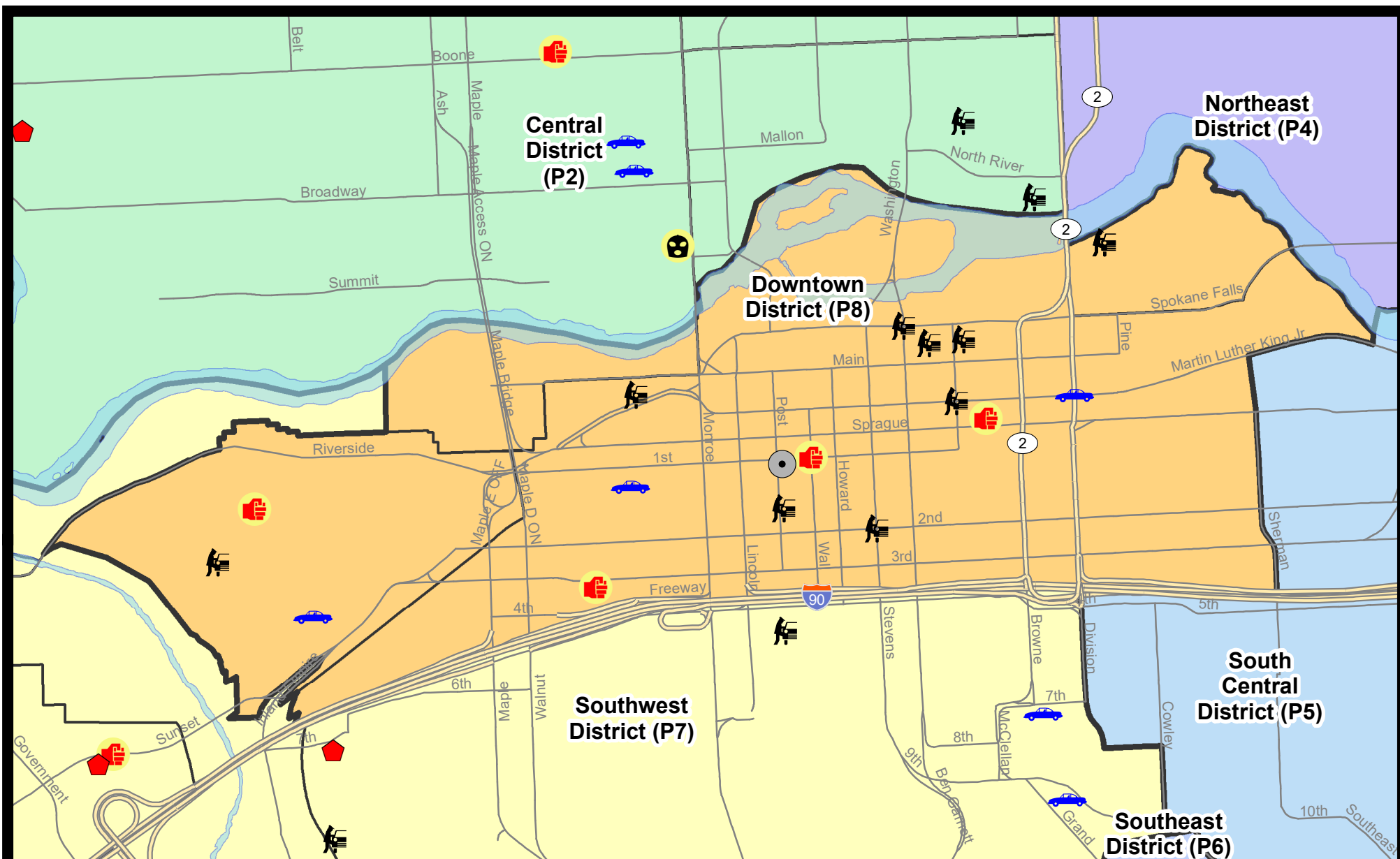
Prepared by SPD Crime Analysis Office - Monday, March 25, 2024

NOTE: SPD moved from UCR to the NIBRS reporting standard on 10/4/16 following the transition to a new RMS System. [Numbers on CompStat reports prior to this date should not be used as a comparison to those on this report.](#) Additional info on these reporting standards can be found on the FBI website: <https://ucr.fbi.gov/nibrs-overview>

This chart represents Preliminary counts of selected crime categories from Police Case Reports. Full statistical analysis to determine the confidence level of this data has not been performed. The % change columns on the preliminary counts differ from the percentage change on the NIBRS crime report, sometimes significantly. The CompStat report is designed for operational use and includes only selected NIBRS categories and coding less complex than full NIBRS rules. Official statistics for these and other NIBRS categories can be found on WASPC & FBI websites once available.



Note: On 1/8/23 boundary changes incorporated portions of P7 into the Downtown Precinct (SPD8BA and SPD8PV); Consequently activity in P8 will appear higher if compared to printed CompStat reports prior to 1/8/23



City of Spokane
Downtown District (P8)
Selected
Crime Types
2024-03-17 to 2024-03-23
 Prepared By:
 Crime Analysis Unit
 Spokane Police Department

Legend

NIBRS Events



Robbery Commercial

Robbery Person



Aggravated Assault



Burglary Residential



Burglary Garage



Burglary Commercial



Vehicle Prowling



Vehicle Theft



Arson

Cases Represent LERMS Crime Codes
 Points may indicate multiple events
 Note: Veh Prowl is only Larceny category displayed



For Additional Information on Incidents
 pertaining to an Area, Trend, or Pattern
 Contact Information Analysis

0 0.2 0.4 Miles



THIS IS NOT A LEGAL DOCUMENT:
 The information shown on this map is compiled
 from various sources and is subject to constant
 revision. Information shown on this map should
 not be used to determine the location of facilities
 in relationship to property lines, section lines,
 streets, etc.



Sunday - Saturday

SW - Downtown District (P8)

3/17/2024 TO 3/23/2024



| <u>A/C</u> | <u>Offense Statute</u> | <u>Address</u> | <u>Reported Date</u> | <u>Dist</u> |
|----------------------|--|-------------------------------------|----------------------|-------------|
| <u>SPD8BA</u> | | | | |
| C | ASSAULT 2D | 2200 W PACIFIC AVE | 3/22/2024 | P8 |
| C | THEFT 1D FROM BUILDING | 1600 W PACIFIC AVE | 3/21/2024 | |
| C | THEFT 3D FROM BUILDING | 1800 W 3RD AVE | 3/18/2024 | P8 |
| C | THEFT 3D FROM BUILDING | 1800 W 1ST AVE | 3/23/2024 | P8 |
| A | THEFT 3D FROM MOTOR VEHICLE | 2300 W 2ND AVE | 3/19/2024 | P8 |
| C | THEFT OF MOTOR VEHICLE | 2000 W 4TH AVE | 3/18/2024 | P5 |
| <u>SPD8EC</u> | | | | |
| C | THEFT 2D ALL OTHER | 200 N DIVISION ST | 3/17/2024 | P8 |
| C | THEFT 2D ALL OTHER | 100 N DIVISION ST | 3/20/2024 | P7 |
| C | THEFT OF MOTOR VEHICLE | N DIVISION ST / W RIVERSIDE AVE | 3/17/2024 | P8 |
| <u>SPD8RS</u> | | | | |
| C | ASSAULT 2D | 200 W SPRAGUE AVE | 3/17/2024 | P8 |
| C | ASSAULT 2D | S WALL ST / W 1ST AVE | 3/20/2024 | P8 |
| C | ASSAULT 3D WEAPON OR NEGLIGENT INJURY | 300 S ADAMS ST | 3/22/2024 | P8 |
| C | BURGLARY 1D COMMERCIAL | 100 S POST ST | 3/23/2024 | P8 |
| C | ORGANIZED RETAIL THEFT 2D | 600 W MAIN AVE | 3/22/2024 | P8 |
| C | RAPE OF A CHILD 1D ORAL/ANAL OR SAME SEX | | 3/21/2024 | P1 |
| C | THEFT 2D ALL OTHER | 700 W RIVERSIDE AVE | 3/19/2024 | P8 |
| C | THEFT 2D ALL OTHER | S STEVENS ST / W 1ST AVE | 3/20/2024 | P8 |
| C | THEFT 2D ALL OTHER | N MONROE ST / W MAIN AVE | 3/21/2024 | P8 |
| C | THEFT 2D ALL OTHER | 500 W SPOKANE FALLS BLVD | 3/23/2024 | P8 |
| C | THEFT 2D FROM MOTOR VEHICLE | S STEVENS ST / W 2ND AVE | 3/18/2024 | P8 |
| C | THEFT 2D FROM MOTOR VEHICLE | 200 N BERNARD ST | 3/19/2024 | P8 |
| C | THEFT 2D FROM MOTOR VEHICLE | W RIVERSIDE AVE / N BERNARD ST | 3/20/2024 | P8 |
| C | THEFT 2D FROM MOTOR VEHICLE | 100 S POST ST | 3/17/2024 | |
| C | THEFT 3D ALL OTHER | 500 N HOWARD ST | 3/19/2024 | P8 |
| C | THEFT 3D FROM BUILDING | 200 S WASHINGTON ST | 3/20/2024 | P8 |
| C | THEFT 3D FROM MOTOR VEHICLE | 300 W SPOKANE FALLS BLVD | 3/21/2024 | P8 |
| C | THEFT 3D FROM MOTOR VEHICLE | 400 N RIVERPOINT BLVD | 3/21/2024 | P8 |
| A | THEFT 3D FROM MOTOR VEHICLE | 400 N RIVERPOINT BLVD | 3/21/2024 | P8 |
| C | THEFT 3D FROM MOTOR VEHICLE | N WASHINGTON ST / W SPOKANE FALLS B | 3/20/2024 | |
| C | THEFT 3D SHOPLIFTING | 600 W MAIN AVE | 3/20/2024 | P8 |
| C | THEFT 3D SHOPLIFTING | 600 W MAIN AVE | 3/20/2024 | P8 |
| C | THEFT 3D SHOPLIFTING | 600 W MAIN AVE | 3/20/2024 | P8 |
| C | THEFT 3D SHOPLIFTING | 600 W MAIN AVE | 3/20/2024 | P8 |
| C | THEFT 3D SHOPLIFTING | 600 W MAIN AVE | 3/23/2024 | P8 |
| C | THEFT 3D SHOPLIFTING | 600 W MAIN AVE | 3/23/2024 | P8 |

For protection of victim privacy, the entire address on sexual assault crimes has been redacted.

| A/C | Offense Statute | Address | Reported Date | Dist |
|------------|---------------------------------------|---------------------------------------|----------------------|-------------|
| C | THEFT 3D SHOPLIFTING | 600 W MAIN AVE | 3/23/2024 | P8 |
| C | THEFT 3D SHOPLIFTING | 600 W MAIN AVE | 3/23/2024 | P1 |
| C | THEFT 3D SHOPLIFTING | 800 W 2ND AVE | 3/21/2024 | |
| C | THEFT 3D SHOPLIFTING | 600 W MAIN AVE | 3/21/2024 | |
| C | THEFT 3D SHOPLIFTING | 700 W MAIN AVE | 3/21/2024 | |
| C | THEFT OF A FIREARM FROM MOTOR VEHICLE | 1100 W RIVERSIDE AVE | 3/20/2024 | P8 |
| C | THEFT OF MOTOR VEHICLE | W RAILROAD ALLEY AVE / S JEFFERSON ST | 3/18/2024 | P8 |
| C | THEFT-3D (Shoplifting) | 600 W MAIN AVE | 3/23/2024 | P8 |

POLICE SUMMARY - Ending: Saturday, March 23, 2024



Other Jurisdiction or Unk District

Preliminary IBR Counts

| NIBRS Categories (Part 1 Selected) | | 7 Day Comparison | | | 28 Day Comparison | | | YTD Comparison | | |
|---|-----------------------------|-----------------------|-------|----------|-----------------------------|-------|-----------------------|----------------|-------|----------|
| | | Current | Prior | Percent | Current | Prior | Percent | Current | Prior | Percent |
| Violent | Criminal Homicide | 0 | 0 | | 0 | 0 | | 0 | 0 | |
| | Rape | 0 | 0 | | 0 | 0 | | 0 | 3 | -100.00% |
| | Robbery - Commercial | 0 | 0 | | 0 | 0 | | 0 | 0 | |
| | Robbery - Person | 0 | 0 | | 0 | 0 | | 0 | 1 | -100.00% |
| | Aggravated Assault - Non DV | 0 | 0 | | 1 | 0 | | 2 | 0 | |
| | Aggravated Assault - DV | 0 | 0 | | 0 | 0 | | 0 | 0 | |
| Violent Total: | | 0 | 0 | | 1 | 0 | | 2 | 4 | -50.00% |
| Property | Burglary - Residential | 0 | 0 | | 0 | 0 | | 0 | 0 | |
| | Burglary Garage | 0 | 0 | | 0 | 0 | | 0 | 0 | |
| | Burglary Commercial | 0 | 0 | | 0 | 0 | | 0 | 0 | |
| | Larceny | 0 | 1 | -100.00% | 2 | 0 | | 4 | 7 | -42.86% |
| | Vehicle Theft | 0 | 0 | | 0 | 1 | -100.00% | 3 | 0 | |
| | Arson | 0 | 0 | | 0 | 0 | | 0 | 0 | |
| Property Total: | | 0 | 1 | -100.00% | 2 | 1 | 100.00% | 7 | 7 | 0.00% |
| Preliminary Part 1 Crime Totals: | | 0 | 1 | -100.00% | 3 | 1 | 200.00% | 9 | 11 | -18.18% |
| Current 7 Day Period: | | 3/17/2024 - 3/23/2024 | | | Prior 7 Day Period: | | 3/10/2024 - 3/16/2024 | | | |
| Current 28 Day Period: | | 2/25/2024 - 3/23/2024 | | | Prior 28 Day Period: | | 1/28/2024 - 2/24/2024 | | | |
| Current YTD Day Period: | | 1/1/2024 - 3/23/2024 | | | Prior YTD Period: | | 1/1/2023 - 3/23/2023 | | | |

Prepared by SPD Crime Analysis Office - Monday, March 25, 2024

NOTE: SPD moved from UCR to the NIBRS reporting standard on 10/4/16 following the transition to a new RMS System. [Numbers on CompStat reports prior to this date should not be used as a comparison to those on this report.](#) Additional info on these reporting standards can be found on the FBI website: <https://ucr.fbi.gov/nibrs-overview>

This chart represents Preliminary counts of selected crime categories from Police Case Reports. Full statistical analysis to determine the confidence level of this data has not been performed. The % change columns on the preliminary counts differ from the percentage change on the NIBRS crime report, sometimes significantly. The CompStat report is designed for operational use and includes only selected NIBRS categories and coding less complex than full NIBRS rules. Official statistics for these and other NIBRS categories can be found on WASPC & FBI websites once available.

Sunday - Saturday

3/17/2024 TO 3/23/2024

Other Jurisdiction/Unk District



| <u>A/C</u> | <u>Offense Statute</u> | <u>Address</u> | <u>Reported Date</u> | <u>Dist</u> |
|------------|------------------------|----------------|----------------------|-------------|
| #Type! | | | | #Typ |