

SPOKANE POLICE DEPARTMENT

PRELIMINARY CITYWIDE **IBR** CRIME REPORT



Preliminary IBR Counts

CHIEF OF POLICE

Justin Lundgren

Period Ending: Saturday, March 16, 2024

NIBRS Categories (Part 1 Selected)		7 Day Comparison			28 Day Comparison			YTD Comparison		
		Current	Prior	Percent	Current	Prior	Percent	Current	Prior	Percent
Violent	Criminal Homicide	0	0		0	1	-100.00%	1	7	-85.71%
	Rape	2	4	-50.00%	17	6	183.33%	31	48	-35.42%
	Robbery - Commercial	6	1	500.00%	10	11	-9.09%	26	15	73.33%
	Robbery - Person	2	1	100.00%	11	17	-35.29%	42	43	-2.33%
	Aggravated Assault - Non DV	11	12	-8.33%	47	44	6.82%	110	115	-4.35%
	Aggravated Assault - DV	4	8	-50.00%	26	34	-23.53%	76	81	-6.17%
Violent Total:		25	26	-3.85%	111	113	-1.77%	286	309	-7.44%
Property	Burglary - Residential	6	13	-53.85%	39	55	-29.09%	137	198	-30.81%
	Burglary Garage	5	3	66.67%	21	27	-22.22%	67	91	-26.37%
	Burglary Commercial	9	12	-25.00%	44	35	25.71%	102	120	-15.00%
	Larceny	155	159	-2.52%	661	627	5.42%	1703	1891	-9.94%
	Vehicle Theft	23	29	-20.69%	91	98	-7.14%	246	339	-27.43%
	Arson	4	3	33.33%	12	10	20.00%	23	21	9.52%
Property Total:		202	219	-7.76%	868	852	1.88%	2278	2660	-14.36%
Preliminary Part 1 Crime Totals:		227	245	-7.35%	979	965	1.45%	2564	2969	-13.64%
Current 7 Day Period:		3/10/2024 - 3/16/2024			Prior 7 Day Period:		3/3/2024 - 3/9/2024			
Current 28 Day Period:		2/18/2024 - 3/16/2024			Prior 28 Day Period:		1/21/2024 - 2/17/2024			
Current YTD Day Period:		1/1/2024 - 3/16/2024			Prior YTD Period:		1/1/2023 - 3/16/2023			

Prepared by SPD Crime Analysis Office - Monday, March 18, 2024

NOTE: SPD moved from UCR to the NIBRS reporting standard on 10/4/16 following the transition to a new RMS System. [Numbers on CompStat reports prior to this date should not be used as a comparison to those on this report.](#) Additional info on these reporting standards can be found on the FBI website: <https://ucr.fbi.gov/nibrs-overview>

This chart represents Preliminary counts of selected crime categories from Police Case Reports. Full statistical analysis to determine the confidence level of this data has not been performed. The % change columns on the preliminary counts differ from the percentage change on the NIBRS crime report, sometimes significantly. The CompStat report is designed for operational use and includes only selected NIBRS categories and coding less complex than full NIBRS rules. Official statistics for these and other NIBRS categories can be found on WASPC & FBI websites once available.



SPOKANE POLICE DEPARTMENT

Northwest Precinct

ADAM Sector



PSA Commander

Captain Tom Hendren

Northwest District (P1)

Central District (P2)



POLICE SUMMARY - Ending: Saturday, March 16, 2024

NORTHWEST PRECINCT (P1, P2) ADAM SECTOR



Preliminary IBR Counts

NIBRS Categories (Part 1 Selected)		7 Day Comparison			28 Day Comparison			YTD Comparison		
		Current	Prior	Percent	Current	Prior	Percent	Current	Prior	Percent
Violent	Criminal Homicide	0	0		0	0		0	1	-100.00%
	Rape	0	1	-100.00%	8	1	700.00%	12	8	50.00%
	Robbery - Commercial	0	1	-100.00%	2	2	0.00%	5	1	400.00%
	Robbery - Person	0	0		1	2	-50.00%	5	3	66.67%
	Aggravated Assault - Non DV	3	3	0.00%	9	8	12.50%	18	21	-14.29%
	Aggravated Assault - DV	2	3	-33.33%	11	13	-15.38%	28	24	16.67%
Violent Total:		5	8	-37.50%	31	26	19.23%	68	58	17.24%
Property	Burglary - Residential	2	6	-66.67%	12	21	-42.86%	46	70	-34.29%
	Burglary Garage	2	2	0.00%	8	3	166.67%	14	24	-41.67%
	Burglary Commercial	3	7	-57.14%	20	4	400.00%	27	27	0.00%
	Larceny	53	42	26.19%	194	184	5.43%	482	359	34.26%
	Vehicle Theft	6	9	-33.33%	26	30	-13.33%	67	87	-22.99%
	Arson	1	1	0.00%	4	5	-20.00%	9	4	125.00%
Property Total:		67	67	0.00%	264	247	6.88%	645	571	12.96%
Preliminary Part 1 Crime Totals:		72	75	-4.00%	295	273	8.06%	713	629	13.35%
Current 7 Day Period:		3/10/2024 - 3/16/2024			Prior 7 Day Period:		3/3/2024 - 3/9/2024			
Current 28 Day Period:		2/18/2024 - 3/16/2024			Prior 28 Day Period:		1/21/2024 - 2/17/2024			
Current YTD Day Period:		1/1/2024 - 3/16/2024			Prior YTD Period:		1/1/2023 - 3/16/2023			

Prepared by SPD Crime Analysis Office - Monday, March 18, 2024

NOTE: SPD moved from UCR to the NIBRS reporting standard on 10/4/16 following the transition to a new RMS System. [Numbers on CompStat reports prior to this date should not be used as a comparison to those on this report.](#) Additional info on these reporting standards can be found on the FBI website: <https://ucr.fbi.gov/nibrs-overview>

This chart represents Preliminary counts of selected crime categories from Police Case Reports. Full statistical analysis to determine the confidence level of this data has not been performed. The % change columns on the preliminary counts differ from the percentage change on the NIBRS crime report, sometimes significantly. The CompStat report is designed for operational use and includes only selected NIBRS categories and coding less complex than full NIBRS rules. Official statistics for these and other NIBRS categories can be found on WASPC & FBI websites once available.



Note: On 1/8/23 boundary changes were implemented dividing the North Precinct into two (NW and NE). The Northwest Precinct ADAM Sector consists of P1 and P2; Consequently this page did not exist on printed CompStat reports prior to 1/8/23

POLICE SUMMARY - Ending: Saturday, March 16, 2024



NW - Northwest District (P1)

Preliminary IBR Counts

NIBRS Categories (Part 1 Selected)		7 Day Comparison			28 Day Comparison			YTD Comparison		
		Current	Prior	Percent	Current	Prior	Percent	Current	Prior	Percent
Violent	Criminal Homicide	0	0		0	0		0	0	
	Rape	0	1	-100.00%	8	1	700.00%	10	3	233.33%
	Robbery - Commercial	0	0		1	1	0.00%	2	0	
	Robbery - Person	0	0		0	0		0	1	-100.00%
	Aggravated Assault - Non DV	1	1	0.00%	3	4	-25.00%	8	10	-20.00%
	Aggravated Assault - DV	0	2	-100.00%	4	8	-50.00%	13	12	8.33%
Violent Total:		1	4	-75.00%	16	14	14.29%	33	26	26.92%
Property	Burglary - Residential	1	1	0.00%	5	9	-44.44%	22	36	-38.89%
	Burglary Garage	1	0		4	1	300.00%	8	9	-11.11%
	Burglary Commercial	0	4	-100.00%	7	3	133.33%	12	14	-14.29%
	Larceny	26	15	73.33%	81	76	6.58%	209	181	15.47%
	Vehicle Theft	2	6	-66.67%	10	7	42.86%	20	29	-31.03%
	Arson	0	0		0	1	-100.00%	1	1	0.00%
Property Total:		30	26	15.38%	107	97	10.31%	272	270	0.74%
Preliminary Part 1 Crime Totals:		31	30	3.33%	123	111	10.81%	305	296	3.04%
Current 7 Day Period:		3/10/2024 - 3/16/2024			Prior 7 Day Period:		3/3/2024 - 3/9/2024			
Current 28 Day Period:		2/18/2024 - 3/16/2024			Prior 28 Day Period:		1/21/2024 - 2/17/2024			
Current YTD Day Period:		1/1/2024 - 3/16/2024			Prior YTD Period:		1/1/2023 - 3/16/2023			

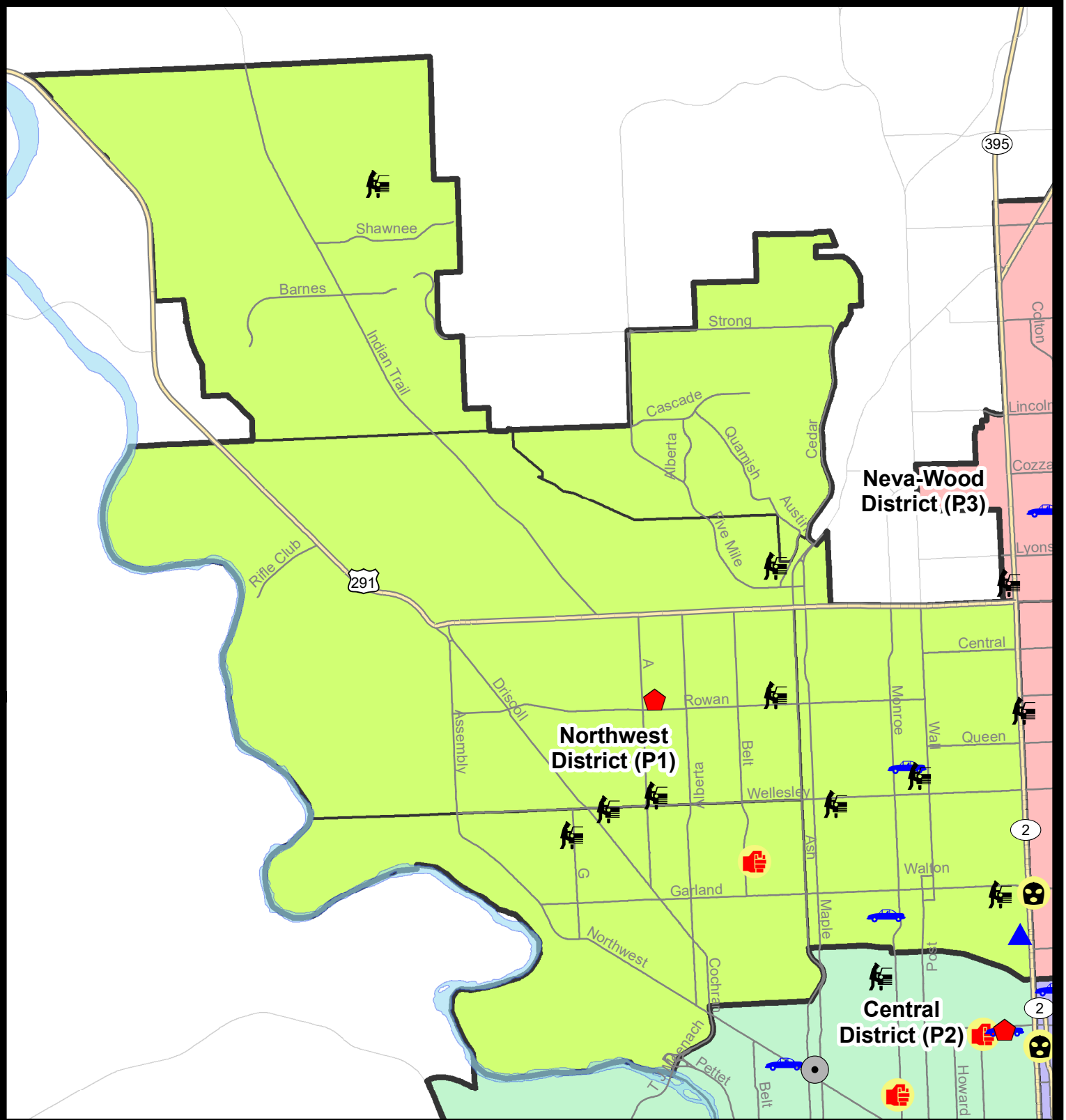
Prepared by SPD Crime Analysis Office - Monday, March 18, 2024

NOTE: SPD moved from UCR to the NIBRS reporting standard on 10/4/16 following the transition to a new RMS System. [Numbers on CompStat reports prior to this date should not be used as a comparison to those on this report.](#) Additional info on these reporting standards can be found on the FBI website: <https://ucr.fbi.gov/nibrs-overview>

This chart represents Preliminary counts of selected crime categories from Police Case Reports. Full statistical analysis to determine the confidence level of this data has not been performed. The % change columns on the preliminary counts differ from the percentage change on the NIBRS crime report, sometimes significantly. The CompStat report is designed for operational use and includes only selected NIBRS categories and coding less complex than full NIBRS rules. Official statistics for these and other NIBRS categories can be found on WASPC & FBI websites once available.



Note: On 1/8/23 a boundary change to P1 added a portion of the prior area to P2 (SPA2EG); Consequently activity in P1 will appear a bit lower if compared to printed CompStat reports prior to 1/8/23



City of Spokane

Northwest District (P1)

Selected Crime Codes

2024-03-10 to 2024-03-16

Prepared By:
Crime Analysis Unit
Spokane Police Department

Legend

NIBRS Events



Criminal Homicide



Rape



Robbery Commercial



Robbery Person



Aggravated Assault



Burglary Residential



Burglary Garage



Burglary Commercial



Vehicle Prowling



Vehicle Theft



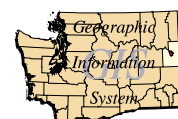
Arson



Cases Represent LERMS Crime Codes
Points may indicate multiple events
Note: Veh Prowl is only Larceny displayed

For Additional Information on
Incidents pertaining to an
Area, Trend, or Pattern
Contact Information Analysis

0 0.25 0.5 1 Miles



THIS IS NOT A LEGAL DOCUMENT:
The information shown on this map is compiled
from various sources and is subject to constant
revision. Information shown on this map should
not be used to determine the location of facilities
in relationship to property lines, section lines,
streets, etc.

Sunday - Saturday

NW - Northwest District (P1)

3/10/2024 TO 3/16/2024



<u>A/C</u>	<u>Offense Statute</u>	<u>Address</u>	<u>Reported Date</u>	<u>Dist</u>
<u>SPA1AD</u>				
C	POISON/HARMFUL OBJECT FOOD DRINK OR MED	4100 N ELGIN ST	3/12/2024	P1
C	RETAIL THEFT WITH SPECIAL CIRCUMSTANCES 2D	2300 W WELLESLEY AVE	3/12/2024	P1
C	RETAIL THEFT WITH SPECIAL CIRCUMSTANCES 2D	2300 W WELLESLEY AVE	3/13/2024	P1
C	THEFT 3D ALL OTHER	2500 W WELLESLEY AVE	3/13/2024	P1
C	THEFT 3D FROM MOTOR VEHICLE	3200 W WELLESLEY AVE	3/15/2024	P1
C	THEFT 3D FROM MOTOR VEHICLE	3500 W PRINCETON AVE	3/16/2024	
C	THEFT 3D SHOPLIFTING	2500 W WELLESLEY AVE	3/15/2024	P1
C	THEFT 3D SHOPLIFTING	2500 W WELLESLEY AVE	3/11/2024	
C	THEFT 3D SHOPLIFTING	2300 W WELLESLEY AVE	3/12/2024	
C	THEFT 3D SHOPLIFTING	2500 W WELLESLEY AVE	3/13/2024	
<u>SPA1BS</u>				
C	THEFT 2D ALL OTHER	7300 N VALERIE ST	3/15/2024	P1
C	THEFT 3D ALL OTHER	1900 W FRANCIS AVE	3/13/2024	P1
C	THEFT 3D FROM MOTOR VEHICLE	1800 W NORTHRIDGE CT	3/12/2024	P1
C	THEFT 3D VEHICLE PARTS AND ACCESSORIES	1800 W NORTHRIDGE CT	3/12/2024	P1
<u>SPA1FM</u>				
C	MAIL THEFT	7800 N FIVE MILE RD	3/13/2024	P7
<u>SPA1IT</u>				
C	THEFT 2D FROM MOTOR VEHICLE	10000 N LARCHWOOD ST	3/10/2024	P1
<u>SPA1NH</u>				
C	BURGLARY 2D FENCED AREA	3900 N WALL ST	3/14/2024	P1
C	BURGLARY 2D GARAGE	0 W GLASS AVE	3/11/2024	P1
C	THEFT 2D ALL OTHER	300 W JOSEPH AVE	3/12/2024	P1
C	THEFT 3D ALL OTHER	5700 N MADISON ST	3/12/2024	P1
C	THEFT 3D FROM MOTOR VEHICLE	4800 N POST ST	3/11/2024	P1
C	THEFT 3D FROM MOTOR VEHICLE	3800 N NORMANDIE ST	3/13/2024	P1
A	THEFT 3D FROM MOTOR VEHICLE	4600 N CEDAR ST	3/13/2024	P1
C	THEFT 3D SHOPLIFTING	4700 N DIVISION ST	3/13/2024	P1
C	THEFT OF MOTOR VEHICLE	1000 W KIERNAN AVE	3/10/2024	P1
C	THEFT OF MOTOR VEHICLE	4900 N LINCOLN ST	3/10/2024	P1
<u>SPA1NW</u>				
C	BURGLARY 1D FROM RESIDENCE	5500 N LOMA DR	3/10/2024	P1
C	MAIL THEFT	5200 N ASH ST	3/14/2024	P1
C	THEFT 3D FROM MOTOR VEHICLE	5500 N ELM ST	3/12/2024	P1
C	THEFT 3D FROM MOTOR VEHICLE	2800 W BROAD AVE	3/15/2024	P1
C	THEFT OF A FIREARM FROM BUILDING	5700 N ASSEMBLY ST	3/15/2024	P1

For protection of victim privacy, the entire address on sexual assault crimes has been redacted.

POLICE SUMMARY - Ending: Saturday, March 16, 2024



NW - North Central District (P2)

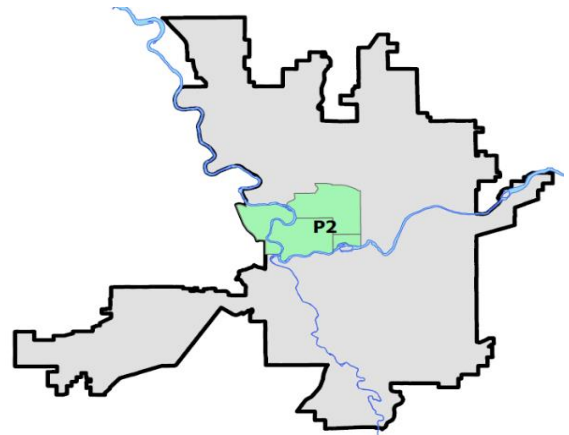
Preliminary IBR Counts

NIBRS Categories (Part 1 Selected)		7 Day Comparison			28 Day Comparison			YTD Comparison		
		Current	Prior	Percent	Current	Prior	Percent	Current	Prior	Percent
Violent	Criminal Homicide	0	0		0	0		0	1	-100.00%
	Rape	0	0		0	0		2	5	-60.00%
	Robbery - Commercial	0	1	-100.00%	1	1	0.00%	3	1	200.00%
	Robbery - Person	0	0		1	2	-50.00%	5	2	150.00%
	Aggravated Assault - Non DV	2	2	0.00%	6	4	50.00%	10	11	-9.09%
	Aggravated Assault - DV	2	1	100.00%	7	5	40.00%	15	12	25.00%
Violent Total:		4	4	0.00%	15	12	25.00%	35	32	9.38%
Property	Burglary - Residential	1	5	-80.00%	7	12	-41.67%	24	34	-29.41%
	Burglary Garage	1	2	-50.00%	4	2	100.00%	6	15	-60.00%
	Burglary Commercial	3	3	0.00%	13	1	1200.00%	15	13	15.38%
	Larceny	27	27	0.00%	113	108	4.63%	273	178	53.37%
	Vehicle Theft	4	3	33.33%	16	23	-30.43%	47	58	-18.97%
	Arson	1	1	0.00%	4	4	0.00%	8	3	166.67%
Property Total:		37	41	-9.76%	157	150	4.67%	373	301	23.92%
Preliminary Part 1 Crime Totals:		41	45	-8.89%	172	162	6.17%	408	333	22.52%
Current 7 Day Period:		3/10/2024 - 3/16/2024			Prior 7 Day Period:		3/3/2024 - 3/9/2024			
Current 28 Day Period:		2/18/2024 - 3/16/2024			Prior 28 Day Period:		1/21/2024 - 2/17/2024			
Current YTD Day Period:		1/1/2024 - 3/16/2024			Prior YTD Period:		1/1/2023 - 3/16/2023			

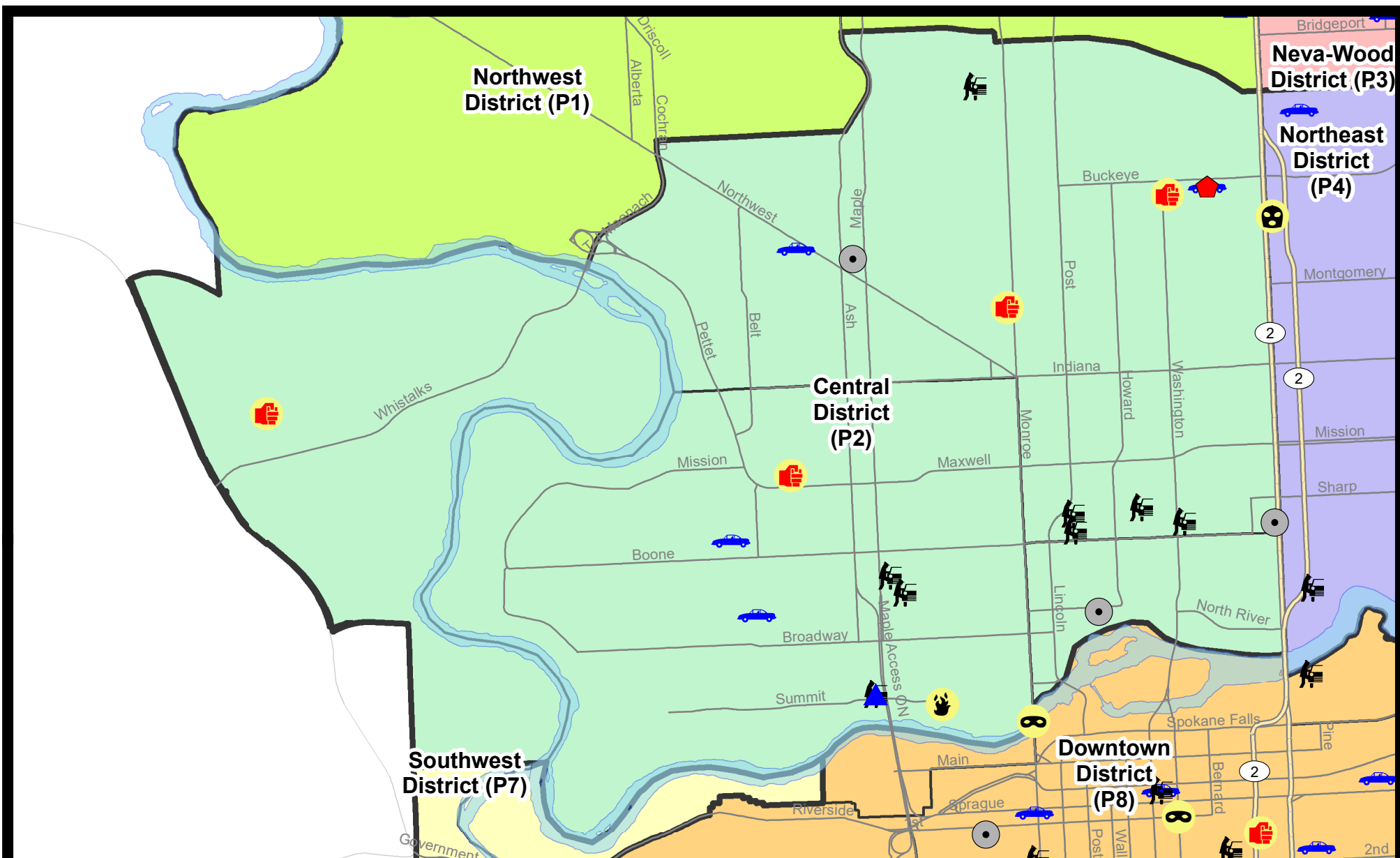
Prepared by SPD Crime Analysis Office - Monday, March 18, 2024


NOTE: SPD moved from UCR to the NIBRS reporting standard on 10/4/16 following the transition to a new RMS System. [Numbers on CompStat reports prior to this date should not be used as a comparison to those on this report.](#) Additional info on these reporting standards can be found on the FBI website: <https://ucr.fbi.gov/nibrs-overview>

This chart represents Preliminary counts of selected crime categories from Police Case Reports. Full statistical analysis to determine the confidence level of this data has not been performed. The % change columns on the preliminary counts differ from the percentage change on the NIBRS crime report, sometimes significantly. The CompStat report is designed for operational use and includes only selected NIBRS categories and coding less complex than full NIBRS rules. Official statistics for these and other NIBRS categories can be found on WASPC & FBI websites once available.



Note: On 1/8/23 a boundary change to P2 added a portion of the P1 area into P2 (SPA2EG); Consequently activity in P2 will appear a bit higher if compared to printed CompStat reports prior to 1/8/23









City of Spokane
Central District (P2)
Selected Crime Types
2024-03-10 to 2024-03-16
 Prepared By:
Crime Analysis Unit
Spokane Police Department

Legend



NIBRS Events

 Criminal Homicide	 Robbery Commercial	 Aggravated Assault	 Burglary Commercial
 Rape	 Robbery Person	 Burglary Residential	 Vehicle Prowling
	 Burglary Garage	 Vehicle Theft	 Arson

Cases Represent LERMS Crime Codes
 Points may indicate multiple events
 Note: Veh Prowl is only Larceny category displayed



For Additional Information on Incidents
 pertaining to an Area, Trend, or Pattern
 Contact Information Analysis

THIS IS NOT A LEGAL DOCUMENT:
 The information shown on this map is compiled
 from various sources and is subject to constant
 revision. Information shown on this map should
 not be used to determine the location of facilities
 in relationship to property lines, section lines,
 streets, etc.

Sunday - Saturday

NW - Central District (P2)

3/10/2024 TO 3/16/2024



<u>A/C</u>	<u>Offense Statute</u>	<u>Address</u>	<u>Reported Date</u>	<u>Dist</u>
<u>SPA2EG</u>				
C	ASSAULT 2D	2600 N WASHINGTON ST	3/15/2024	P1
C	ASSAULT 2D	1000 W MANSFIELD AVE	3/16/2024	P1
C	BURGLARY 2D COMMERCIAL	1200 N DIVISION ST	3/12/2024	P1
C	BURGLARY 2D COMMERCIAL	1600 W NORTHWEST BLVD	3/12/2024	P1
C	RESIDENTIAL BURGLARY	2600 N NORMANDIE ST	3/15/2024	P1
C	THEFT 2D ALL OTHER	N ASH ST / W NORTHWEST BLVD	3/10/2024	P1
C	THEFT 2D FROM MOTOR VEHICLE	1100 W DALTON AVE	3/10/2024	P2
C	THEFT 2D FROM MOTOR VEHICLE	1200 N POST ST	3/14/2024	P1
C	THEFT 2D FROM MOTOR VEHICLE	400 W SHARP AVE	3/15/2024	P2
C	THEFT 3D FROM BUILDING	1700 W NORTHWEST BLVD	3/15/2024	P2
C	THEFT 3D FROM BUILDING	2600 N NORMANDIE ST	3/15/2024	P1
C	THEFT 3D FROM BUILDING	900 W SINTO AVE	3/12/2024	
C	THEFT 3D FROM MOTOR VEHICLE	1200 N WASHINGTON ST	3/12/2024	P1
C	THEFT 3D FROM MOTOR VEHICLE	N POST ST / W SHARP AVE	3/16/2024	P1
C	THEFT 3D SHOPLIFTING	1600 W NORTHWEST BLVD	3/12/2024	P1
C	THEFT 3D SHOPLIFTING	1600 W NORTHWEST BLVD	3/12/2024	P2
C	THEFT 3D SHOPLIFTING	1700 W NORTHWEST BLVD	3/14/2024	P2
C	THEFT 3D SHOPLIFTING	1600 W NORTHWEST BLVD	3/16/2024	
A	THEFT OF MOTOR VEHICLE	1800 W NORTHWEST BLVD	3/10/2024	P2
C	THEFT OF MOTOR VEHICLE	2600 N NORMANDIE ST	3/15/2024	P1
<u>SPA2RS</u>				
C	BURGLARY 1D COMMERCIAL	600 W MALLON AVE	3/16/2024	P2
C	THEFT 3D VEHICLE PARTS AND ACCESSORIES	N POST ST / W BOONE AVE	3/16/2024	P2
<u>SPA2WC</u>				
C	ARSON 2D	1300 W SUMMIT PKWY	3/12/2024	P1
C	BURGLARY 2D GARAGE	1700 W BRIDGE AVE	3/14/2024	P1
C	HARASSMENT WEAPON INVOLVED	1500 N ELM ST	3/13/2024	P1
C	THEFT 2D ALL OTHER	2000 W COLLEGE AVE	3/13/2024	P4
C	THEFT 2D FROM BUILDING	1100 W MALLON AVE	3/12/2024	Oth
C	THEFT 2D FROM BUILDING	1200 N MADISON ST	3/14/2024	P2
C	THEFT 2D FROM MOTOR VEHICLE	W DEAN AVE / N WALNUT ST	3/11/2024	P1
C	THEFT 3D ALL OTHER	1100 W MALLON AVE	3/12/2024	P1
C	THEFT 3D ALL OTHER	1400 W MALLON AVE	3/11/2024	
C	THEFT 3D FROM BUILDING	1500 W DEAN AVE	3/16/2024	P2
C	THEFT 3D FROM BUILDING	1400 W BOONE AVE	3/16/2024	
A	THEFT 3D FROM MOTOR VEHICLE	1500 W GARDNER AVE	3/11/2024	P2
C	THEFT 3D FROM MOTOR VEHICLE	1700 W BRIDGE AVE	3/14/2024	P1

For protection of victim privacy, the entire address on sexual assault crimes has been redacted.

A/C	Offense Statute	Address	Reported Date	Dist
C	THEFT 3D SHOPLIFTING	1400 N MAPLE ST	3/11/2024	P2
C	THEFT OF MOTOR VEHICLE	900 N CHESTNUT ST	3/12/2024	P2
C	THEFT OF MOTOR VEHICLE	2100 W SHARP AVE	3/13/2024	P1
SPA2WH				
C	ASSAULT OF A CHILD 3D WEAPON OR NEGLIGENT INJURY	4100 W FREEMONT RD	3/13/2024	P1
C	THEFT 2D FROM BUILDING	1900 N HOLY NAMES CT	3/11/2024	P2
C	THEFT 3D FROM BUILDING	4100 W WHISTALKS WAY	3/10/2024	P2

SPOKANE POLICE DEPARTMENT

Northeast Precinct

BAKER Sector

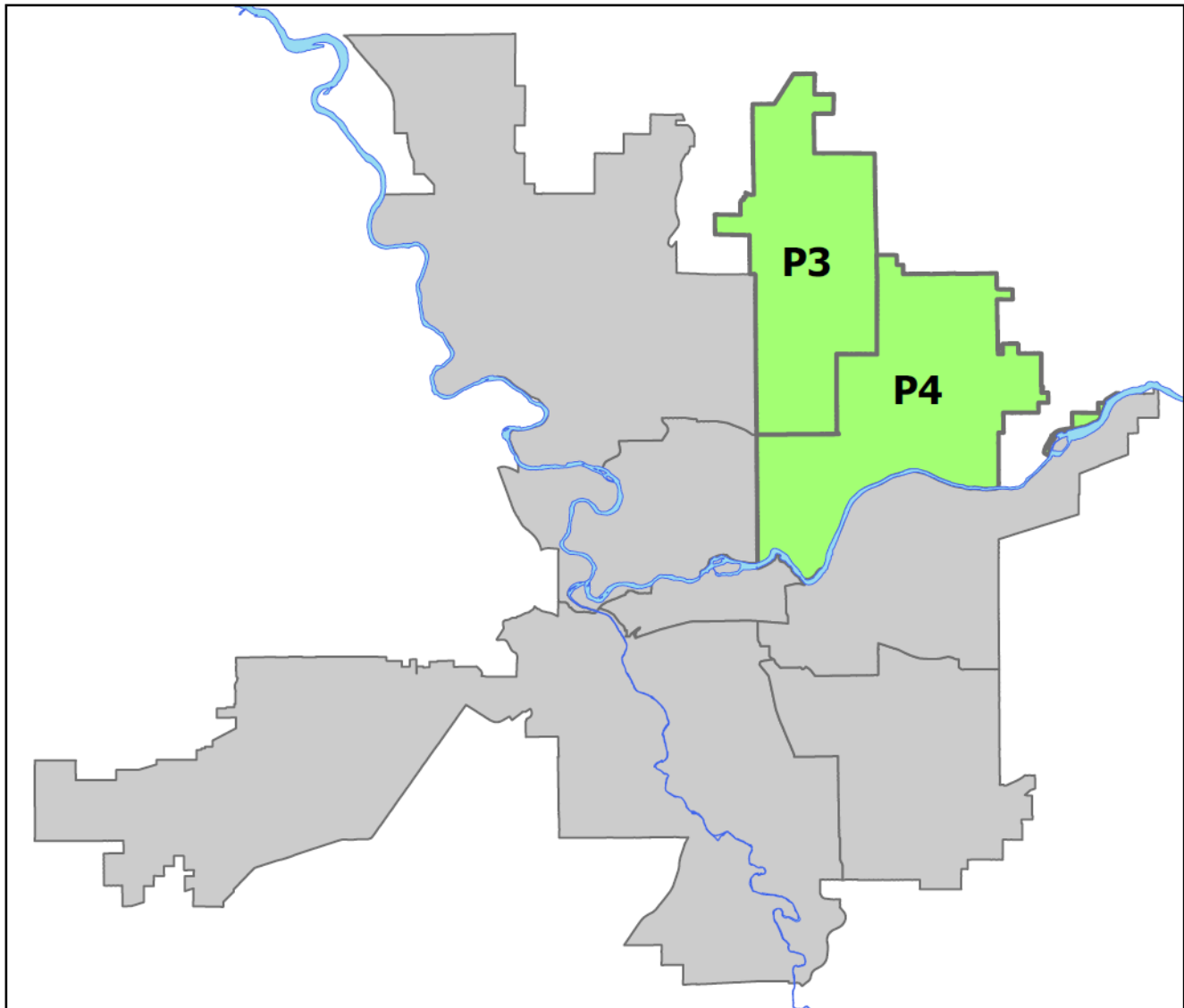


PSA Commander

Captain Shawn Kendall

NevaWood District (P3)

Northeast District (P4)



POLICE SUMMARY - Ending: Saturday, March 16, 2024

NORTHEAST PRECINCT (P3, P4) BAKER SECTOR



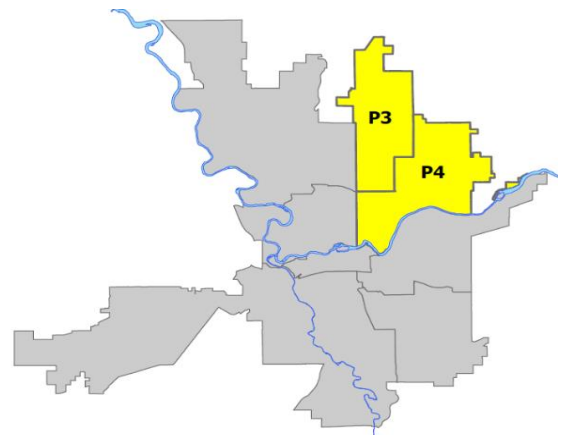
Preliminary IBR Counts

NIBRS Categories (Part 1 Selected)		7 Day Comparison			28 Day Comparison			YTD Comparison		
		Current	Prior	Percent	Current	Prior	Percent	Current	Prior	Percent
Violent	Criminal Homicide	0	0		0	1	-100.00%	1	3	-66.67%
	Rape	0	2	-100.00%	3	2	50.00%	7	16	-56.25%
	Robbery - Commercial	3	0		5	7	-28.57%	12	7	71.43%
	Robbery - Person	0	0		2	4	-50.00%	11	13	-15.38%
	Aggravated Assault - Non DV	4	3	33.33%	14	16	-12.50%	42	28	50.00%
	Aggravated Assault - DV	2	2	0.00%	8	8	0.00%	20	32	-37.50%
Violent Total:		9	7	28.57%	32	38	-15.79%	93	99	-6.06%
Property	Burglary - Residential	3	0		11	18	-38.89%	45	82	-45.12%
	Burglary Garage	1	1	0.00%	8	11	-27.27%	28	33	-15.15%
	Burglary Commercial	3	3	0.00%	12	21	-42.86%	44	43	2.33%
	Larceny	54	69	-21.74%	251	232	8.19%	659	783	-15.84%
	Vehicle Theft	8	8	0.00%	32	37	-13.51%	93	137	-32.12%
	Arson	2	1	100.00%	3	3	0.00%	6	7	-14.29%
Property Total:		71	82	-13.41%	317	322	-1.55%	875	1085	-19.35%
Preliminary Part 1 Crime Totals:		80	89	-10.11%	349	360	-3.06%	968	1184	-18.24%
Current 7 Day Period:		3/10/2024 - 3/16/2024			Prior 7 Day Period:		3/3/2024 - 3/9/2024			
Current 28 Day Period:		2/18/2024 - 3/16/2024			Prior 28 Day Period:		1/21/2024 - 2/17/2024			
Current YTD Day Period:		1/1/2024 - 3/16/2024			Prior YTD Period:		1/1/2023 - 3/16/2023			

Prepared by SPD Crime Analysis Office - Monday, March 18, 2024

NOTE: SPD moved from UCR to the NIBRS reporting standard on 10/4/16 following the transition to a new RMS System. [Numbers on CompStat reports prior to this date should not be used as a comparison to those on this report.](#) Additional info on these reporting standards can be found on the FBI website: <https://ucr.fbi.gov/nibrs-overview>

This chart represents Preliminary counts of selected crime categories from Police Case Reports. Full statistical analysis to determine the confidence level of this data has not been performed. The % change columns on the preliminary counts differ from the percentage change on the NIBRS crime report, sometimes significantly. The CompStat report is designed for operational use and includes only selected NIBRS categories and coding less complex than full NIBRS rules. Official statistics for these and other NIBRS categories can be found on WASPC & FBI websites once available.



Note: On 1/8/23 boundary changes were implemented dividing the North Precinct into two (NW and NE). The Northeast Precinct BAKER Sector consists of P3 and P4; Consequently this page did not exist on printed reports prior to 1/8/23

POLICE SUMMARY - Ending: Saturday, March 16, 2024



NE - Neva-Wood District (P3)

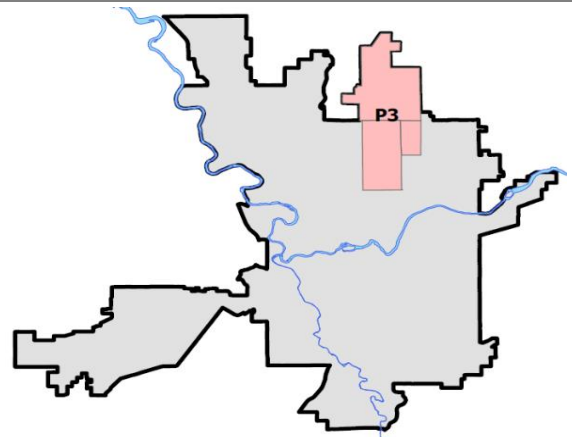
Preliminary IBR Counts

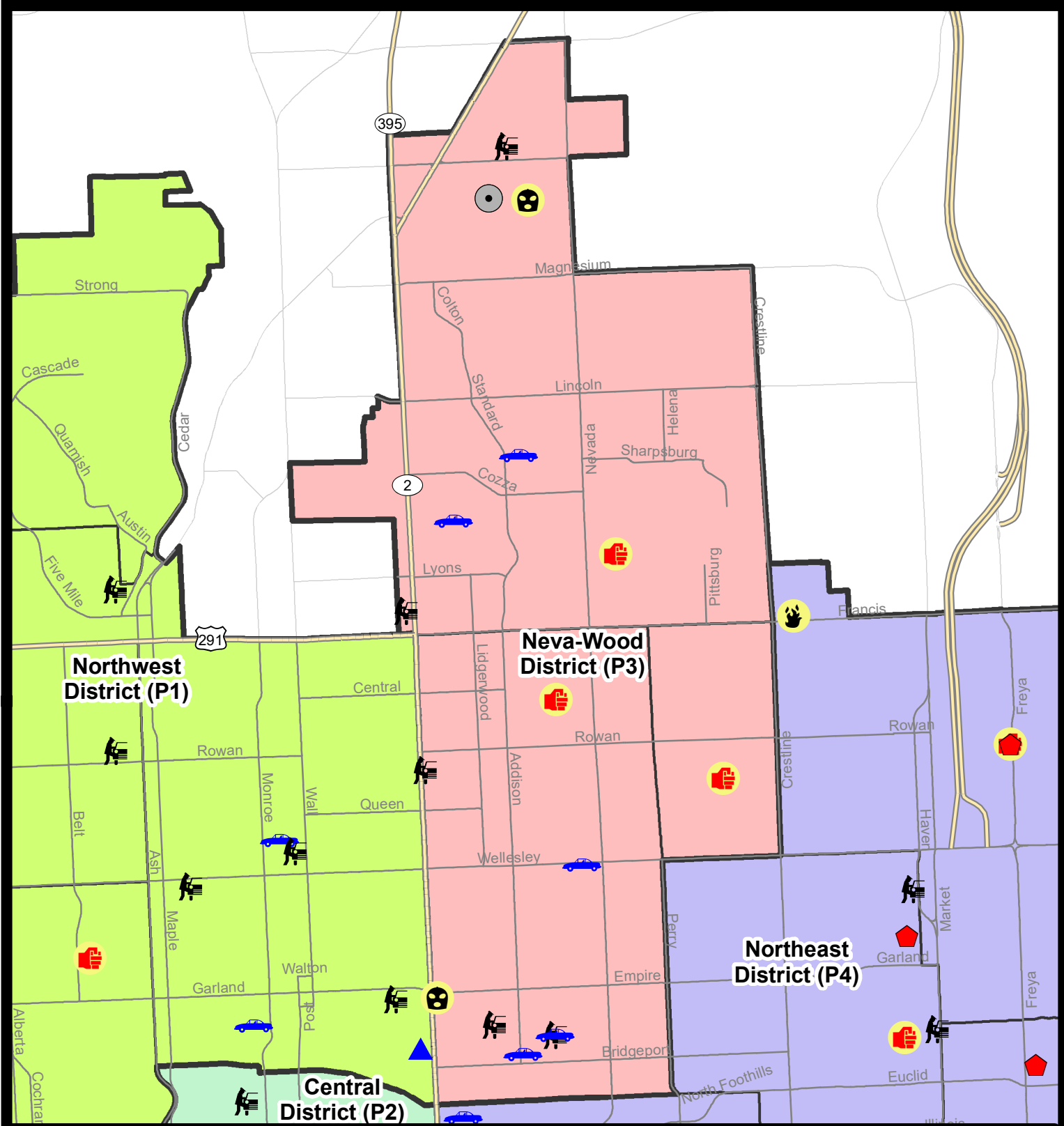
NIBRS Categories (Part 1 Selected)		7 Day Comparison			28 Day Comparison			YTD Comparison		
		Current	Prior	Percent	Current	Prior	Percent	Current	Prior	Percent
Violent	Criminal Homicide	0	0		0	0		0	1	-100.00%
	Rape	0	1	-100.00%	2	0		4	8	-50.00%
	Robbery - Commercial	2	0		2	2	0.00%	4	6	-33.33%
	Robbery - Person	0	0		0	3	-100.00%	5	7	-28.57%
	Aggravated Assault - Non DV	2	0		4	8	-50.00%	20	14	42.86%
	Aggravated Assault - DV	1	1	0.00%	5	5	0.00%	12	18	-33.33%
Violent Total:		5	2	150.00%	13	18	-27.78%	45	54	-16.67%
Property	Burglary - Residential	0	0		2	9	-77.78%	21	46	-54.35%
	Burglary Garage	0	0		3	7	-57.14%	13	22	-40.91%
	Burglary Commercial	2	2	0.00%	7	13	-46.15%	25	30	-16.67%
	Larceny	35	43	-18.60%	166	138	20.29%	410	575	-28.70%
	Vehicle Theft	5	3	66.67%	13	16	-18.75%	42	80	-47.50%
	Arson	0	0		0	0		0	6	-100.00%
Property Total:		42	48	-12.50%	191	183	4.37%	511	759	-32.67%
Preliminary Part 1 Crime Totals:		47	50	-6.00%	204	201	1.49%	556	813	-31.61%
Current 7 Day Period:		3/10/2024 - 3/16/2024			Prior 7 Day Period:		3/3/2024 - 3/9/2024			
Current 28 Day Period:		2/18/2024 - 3/16/2024			Prior 28 Day Period:		1/21/2024 - 2/17/2024			
Current YTD Day Period:		1/1/2024 - 3/16/2024			Prior YTD Period:		1/1/2023 - 3/16/2023			

Prepared by SPD Crime Analysis Office - Monday, March 18, 2024

NOTE: SPD moved from UCR to the NIBRS reporting standard on 10/4/16 following the transition to a new RMS System. [Numbers on CompStat reports prior to this date should not be used as a comparison to those on this report.](#) Additional info on these reporting standards can be found on the FBI website: <https://ucr.fbi.gov/nibrs-overview>

This chart represents Preliminary counts of selected crime categories from Police Case Reports. Full statistical analysis to determine the confidence level of this data has not been performed. The % change columns on the preliminary counts differ from the percentage change on the NIBRS crime report, sometimes significantly. The CompStat report is designed for operational use and includes only selected NIBRS categories and coding less complex than full NIBRS rules. Official statistics for these and other NIBRS categories can be found on WASPC & FBI websites once available.





City of Spokane
Neva-Wood District (P3)
Selected Crime Codes
2024-03-10 to 2024-03-16
 Prepared By:
 Crime Analysis Unit
 Spokane Police Department

Legend

NIBRS Events

Criminal Homicide
 Rape
 Robbery Commercial

Aggravated Assault
 Burglary Residential
 Burglary Garage

Robbery Person
 Burglary Commercial
 Vehicle Prowling

Vehicle Theft
 Arson

SPokane POLICE

Cases Represent LERMS Crime Codes
Points may indicate multiple events
Note: Veh Prowl is only Larceny displayed

For Additional Information on Incidents pertaining to an Area, Trend, or Pattern Contact Information Analysis

0 0.2 0.4 0.8 Miles

Geographic Information System

SPokane

THIS IS NOT A LEGAL DOCUMENT:
 The information shown on this map is compiled from various sources and is subject to constant revision. Information shown on this map should not be used to determine the location of facilities in relationship to property lines, section lines, streets, etc.

Sunday - Saturday

NE - Neva-Wood District (P3)

3/10/2024 TO 3/16/2024



<u>A/C</u>	<u>Offense Statute</u>	<u>Address</u>	<u>Reported Date</u>	<u>Dist</u>
<u>SPB3NL</u>				
C	IBR Purposes Only - Aggravated Assault	700 E JOSEPH AVE	3/12/2024	P4
C	RETAIL THEFT WITH SPECIAL CIRCUMSTANCES 3D	5700 N DIVISION ST	3/10/2024	P3
A	ROBBERY 1D COMMERCIAL	0 E EMPIRE AVE	3/14/2024	P4
C	THEFT 2D FROM BUILDING	400 E DALTON AVE	3/11/2024	P3
C	THEFT 3D FROM BUILDING	4700 N DIVISION ST	3/12/2024	P3
C	THEFT 3D FROM BUILDING	6200 N LIDGERWOOD ST	3/15/2024	P3
A	THEFT 3D FROM MOTOR VEHICLE	600 E GLASS AVE	3/10/2024	P3
C	THEFT 3D FROM MOTOR VEHICLE	5300 N DIVISION ST	3/13/2024	P3
C	THEFT 3D FROM MOTOR VEHICLE	300 E GORDON AVE	3/11/2024	
C	THEFT 3D SHOPLIFTING	4700 N DIVISION ST	3/11/2024	P4
C	THEFT 3D SHOPLIFTING	4700 N DIVISION ST	3/11/2024	P4
C	THEFT 3D SHOPLIFTING	5800 N DIVISION ST	3/13/2024	P3
C	THEFT 3D SHOPLIFTING	0 E EMPIRE AVE	3/13/2024	P4
C	THEFT 3D SHOPLIFTING	4700 N DIVISION ST	3/16/2024	
A	THEFT OF MOTOR VEHICLE	3300 N ADDISON ST	3/10/2024	P4
C	THEFT OF MOTOR VEHICLE	800 E WELLESLEY AVE	3/16/2024	P4
C	THEFT OF MOTOR VEHICLE	600 E GLASS AVE	3/16/2024	P4
<u>SPB3SH</u>				
C	BURGLARY 2D COMMERCIAL	9200 N COLTON ST	3/12/2024	P4
C	HARASSMENT FELONY WEAPON INVOLVED	1200 E LYONS AVE	3/13/2024	P4
C	ROBBERY 1D COMMERCIAL	9200 N NEVADA ST	3/10/2024	P4
C	SHOPLIFTING BURGLARY	9200 N COLTON ST	3/14/2024	P4
C	THEFT 1D ALL OTHER	1700 E LINCOLN RD	3/11/2024	P3
C	THEFT 2D ALL OTHER	6600 N ADDISON ST	3/11/2024	P3
C	THEFT 2D SHOPLIFTING	9700 N NEWPORT HWY	3/11/2024	P3
C	THEFT 3D ALL OTHER	300 E LYONS AVE	3/13/2024	P3
C	THEFT 3D ALL OTHER	300 E LYONS AVE	3/13/2024	P3
C	THEFT 3D ALL OTHER	300 E LYONS AVE	3/13/2024	P3
C	THEFT 3D ALL OTHER	9200 N NEVADA ST	3/14/2024	P4
C	THEFT 3D ALL OTHER	6700 N STANDARD ST	3/15/2024	P3
C	THEFT 3D FROM BUILDING	300 E WEDGEWOOD AVE	3/11/2024	P3
C	THEFT 3D FROM MOTOR VEHICLE	6400 N DIVISION ST	3/12/2024	P4
C	THEFT 3D FROM MOTOR VEHICLE	600 E HOLLAND AVE	3/13/2024	P3
C	THEFT 3D SHOPLIFTING	9700 N NEWPORT HWY	3/12/2024	P4
C	THEFT 3D SHOPLIFTING	9700 N NEWPORT HWY	3/13/2024	P1
C	THEFT 3D SHOPLIFTING	6500 N NEVADA ST	3/15/2024	P3
C	THEFT 3D SHOPLIFTING	9700 N NEWPORT HWY	3/15/2024	P3
C	THEFT 3D SHOPLIFTING	9200 N NEVADA ST	3/16/2024	P4

For protection of victim privacy, the entire address on sexual assault crimes has been redacted.

A/C	Offense Statute	Address	Reported Date	Dist
C	THEFT 3D SHOPLIFTING	7500 N DIVISION ST	3/10/2024	
C	THEFT 3D SHOPLIFTING	7500 N DIVISION ST	3/12/2024	
C	THEFT 3D SHOPLIFTING	9900 N NEWPORT HWY	3/15/2024	
C	THEFT 3D SHOPLIFTING	9900 N NEWPORT HWY	3/16/2024	
C	THEFT 3D SHOPLIFTING	6500 N NEVADA ST	3/16/2024	
C	THEFT 3D SHOPLIFTING	9200 N NEVADA ST	3/16/2024	
C	THEFT 3D VEHICLE PARTS AND ACCESSORIES	8800 N HILL N DALE ST	3/10/2024	P3
C	THEFT OF MOTOR VEHICLE	600 E GRETA AVE	3/10/2024	P4
C	THEFT OF MOTOR VEHICLE	7000 N COLTON ST	3/12/2024	P4
<u>SPB3WH</u>				
C	ASSAULT 4D WEAPON	1700 E EVERETT AVE	3/15/2024	P4

POLICE SUMMARY - Ending: Saturday, March 16, 2024



NE - Northeast District (P4)

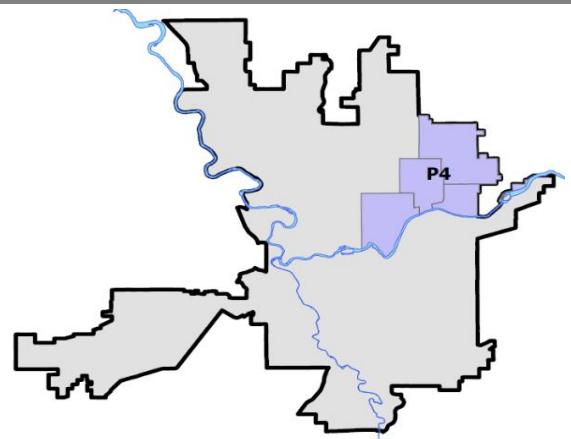
Preliminary IBR Counts

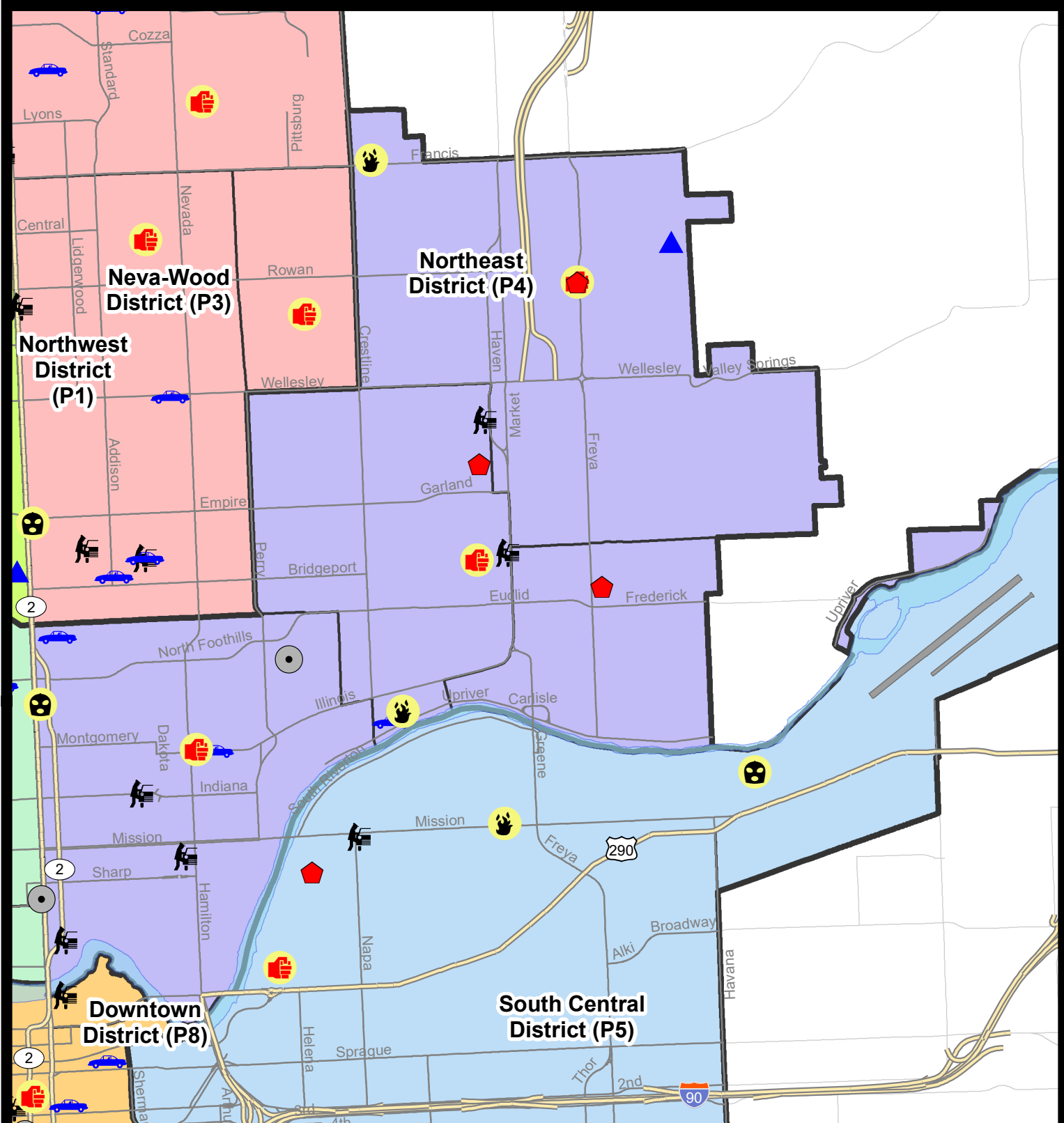
NIBRS Categories (Part 1 Selected)		7 Day Comparison			28 Day Comparison			YTD Comparison		
		Current	Prior	Percent	Current	Prior	Percent	Current	Prior	Percent
Violent	Criminal Homicide	0	0		0	1	-100.00%	1	2	-50.00%
	Rape	0	1	-100.00%	1	2	-50.00%	3	8	-62.50%
	Robbery - Commercial	1	0		3	5	-40.00%	8	1	700.00%
	Robbery - Person	0	0		2	1	100.00%	6	6	0.00%
	Aggravated Assault - Non DV	2	3	-33.33%	10	8	25.00%	22	14	57.14%
	Aggravated Assault - DV	1	1	0.00%	3	3	0.00%	8	14	-42.86%
Violent Total:		4	5	-20.00%	19	20	-5.00%	48	45	6.67%
Property	Burglary - Residential	3	0		9	9	0.00%	24	36	-33.33%
	Burglary Garage	1	1	0.00%	5	4	25.00%	15	11	36.36%
	Burglary Commercial	1	1	0.00%	5	8	-37.50%	19	13	46.15%
	Larceny	19	26	-26.92%	85	94	-9.57%	249	208	19.71%
	Vehicle Theft	3	5	-40.00%	19	21	-9.52%	51	57	-10.53%
	Arson	2	1	100.00%	3	3	0.00%	6	1	500.00%
Property Total:		29	34	-14.71%	126	139	-9.35%	364	326	11.66%
Preliminary Part 1 Crime Totals:		33	39	-15.38%	145	159	-8.81%	412	371	11.05%
Current 7 Day Period:		3/10/2024 - 3/16/2024			Prior 7 Day Period:		3/3/2024 - 3/9/2024			
Current 28 Day Period:		2/18/2024 - 3/16/2024			Prior 28 Day Period:		1/21/2024 - 2/17/2024			
Current YTD Day Period:		1/1/2024 - 3/16/2024			Prior YTD Period:		1/1/2023 - 3/16/2023			

Prepared by SPD Crime Analysis Office - Monday, March 18, 2024

NOTE: SPD moved from UCR to the NIBRS reporting standard on 10/4/16 following the transition to a new RMS System. [Numbers on CompStat reports prior to this date should not be used as a comparison to those on this report.](#) Additional info on these reporting standards can be found on the FBI website: <https://ucr.fbi.gov/nibrs-overview>

This chart represents Preliminary counts of selected crime categories from Police Case Reports. Full statistical analysis to determine the confidence level of this data has not been performed. The % change columns on the preliminary counts differ from the percentage change on the NIBRS crime report, sometimes significantly. The CompStat report is designed for operational use and includes only selected NIBRS categories and coding less complex than full NIBRS rules. Official statistics for these and other NIBRS categories can be found on WASPC & FBI websites once available.





City of Spokane

Northeast District (P4)

Selected Crime Codes

2024-03-10 to 2024-03-16

Prepared By:
Crime Analysis Unit
Spokane Police Department

Legend

NIBRS Events

 Criminal Homicide	 Robbery Person	 Burglary Commercial
 Rape	 Aggravated Assault	 Vehicle Prowling
 Robbery Commercial	 Burglary Residential	 Vehicle Theft
	 Burglary Garage	 Arson

*Cases Represent LERMS Crime Codes
Points may indicate multiple events
Note: Veh Prowl is only Larceny displayed*



For Additional Information on Incidents pertaining to an Area, Trend, or Pattern Contact Information Analysis

0 0.2 0.4 0.8 Miles



Geographic Information System

THIS IS NOT A LEGAL DOCUMENT:
The information shown on this map is compiled from various sources and is subject to constant revision. Information shown on this map should not be used to determine the location of facilities in relationship to property lines, section lines, streets, etc.

Sunday - Saturday

NE - Northeast District (P4)

3/10/2024 TO 3/16/2024



<u>A/C</u>	<u>Offense Statute</u>	<u>Address</u>	<u>Reported Date</u>	<u>Dist</u>
<u>SPB4BE</u>				
C	ARSON 2D	2200 E NORTH CRESCENT AVE	3/11/2024	P4
C	ASSAULT 2D	3500 N REGAL ST	3/10/2024	P4
C	MAIL THEFT	2300 E EUCLID AVE	3/12/2024	P4
C	RESIDENTIAL BURGLARY	4100 N REGAL ST	3/11/2024	P4
C	THEFT 3D FROM BUILDING	1800 E BRIDGEPORT AVE	3/12/2024	P4
C	THEFT 3D FROM BUILDING	1800 E BRIDGEPORT AVE	3/15/2024	P4
C	THEFT 3D FROM BUILDING	1800 E BRIDGEPORT AVE	3/15/2024	P4
C	THEFT 3D FROM MOTOR VEHICLE	3500 N MARKET ST	3/11/2024	P4
A	THEFT 3D FROM MOTOR VEHICLE	2900 E LONGFELLOW AVE	3/13/2024	P4
C	THEFT 3D SHOPLIFTING	3900 N MARKET ST	3/16/2024	
C	THEFT OF MOTOR VEHICLE	2100 E UPRIVER DR	3/10/2024	P4
<u>SPB4HI</u>				
C	ARSON 1D	2200 E FRANCIS AVE	3/13/2024	P4
C	ASSAULT 2D	5300 N FREYA ST	3/13/2024	P4
C	BURGLARY 1D FROM RESIDENCE	5300 N FREYA ST	3/13/2024	P4
C	BURGLARY 2D GARAGE	4200 E JOSEPH AVE	3/10/2024	P4
C	THEFT 3D ALL OTHER	2200 E CENTRAL AVE	3/11/2024	P4
<u>SPB4LO</u>				
C	ASSAULT 2D	900 E ILLINOIS AVE	3/11/2024	P4
C	BURGLARY 2D COMMERCIAL	2700 N MADELIA ST	3/12/2024	P4
C	ROBBERY 1D COMMERCIAL	2500 N DIVISION ST	3/13/2024	P1
C	THEFT 2D ALL OTHER	900 E NORA AVE	3/14/2024	P4
C	THEFT 2D FROM MOTOR VEHICLE	900 N RUBY PL	3/10/2024	P4
C	THEFT 2D FROM MOTOR VEHICLE	800 E SINTO AVE	3/10/2024	P4
C	THEFT 2D FROM MOTOR VEHICLE	E INDIANA AVE / N STANDARD ST	3/13/2024	P4
C	THEFT 3D ALL OTHER	1700 N DIVISION ST	3/13/2024	P4
C	THEFT 3D ALL OTHER	1000 E TRENT AVE	3/13/2024	P4
C	THEFT 3D ALL OTHER	900 N DIVISION ST	3/16/2024	P4
C	THEFT 3D ALL OTHER	400 E BALDWIN AVE	3/12/2024	
C	THEFT 3D SHOPLIFTING	200 E NORTH FOOTHILLS DR	3/14/2024	P4
C	THEFT OF MOTOR VEHICLE	2900 N MAYFAIR ST	3/10/2024	P4
C	THEFT OF MOTOR VEHICLE	E ILLINOIS AVE / N COLUMBUS ST	3/14/2024	P4
<u>SPB4MI</u>				
C	RESIDENTIAL BURGLARY	3600 E LIBERTY AVE	3/13/2024	P4
C	THEFT 3D FROM BUILDING	2200 N REBECCA ST	3/11/2024	P4
C	THEFT 3D FROM BUILDING	3500 E MARIETTA AVE	3/16/2024	P4

SPOKANE POLICE DEPARTMENT



South Precinct CHARLIE Sector

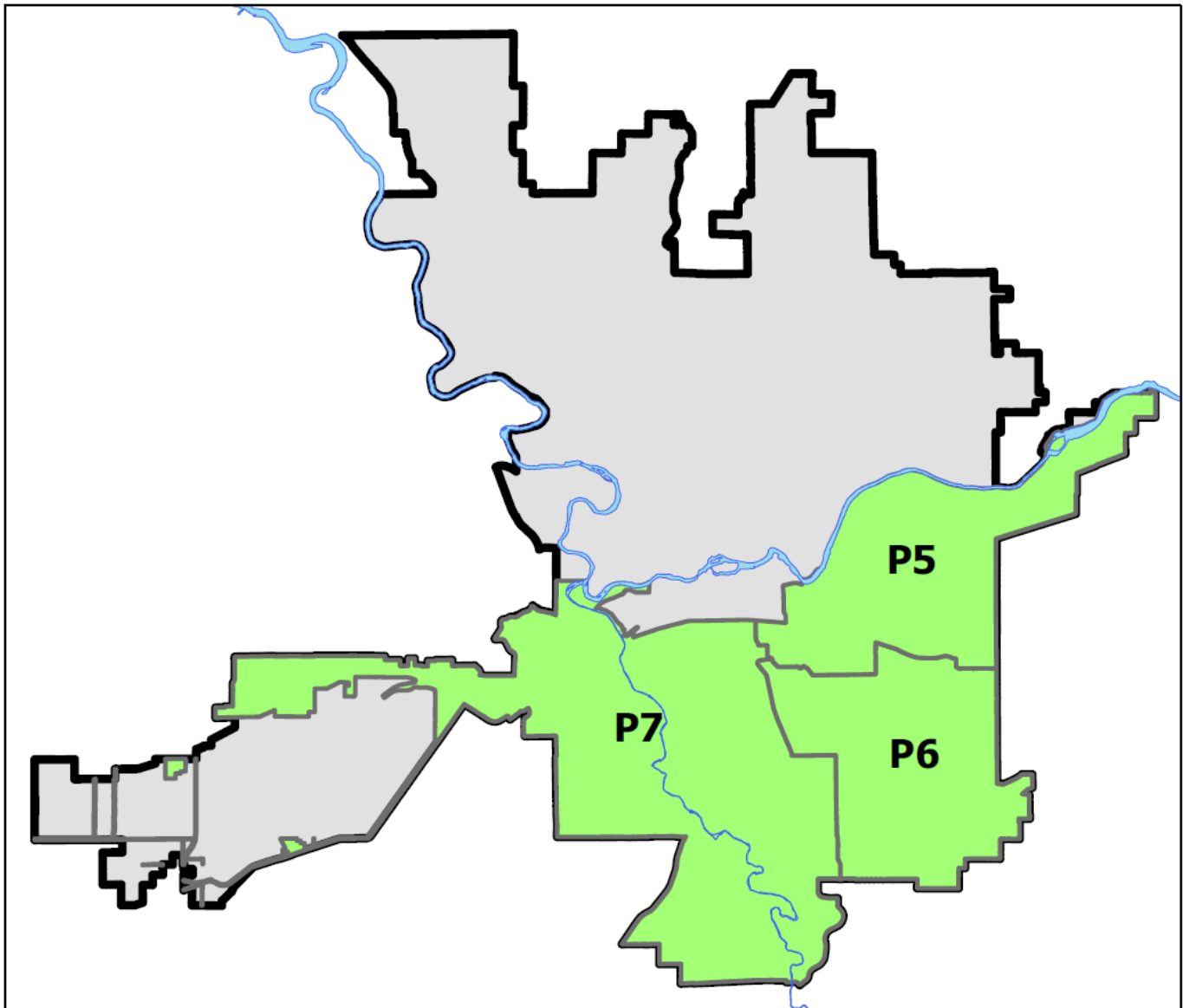
PSA Commander

Captain Matt Cowles

South Central District (P5)

Southeast District (P6)

Southwest District (P7)



POLICE SUMMARY - Ending: Saturday, March 16, 2024

SOUTH PRECINCT (P5, P6, P7) CHARLIE SECTOR



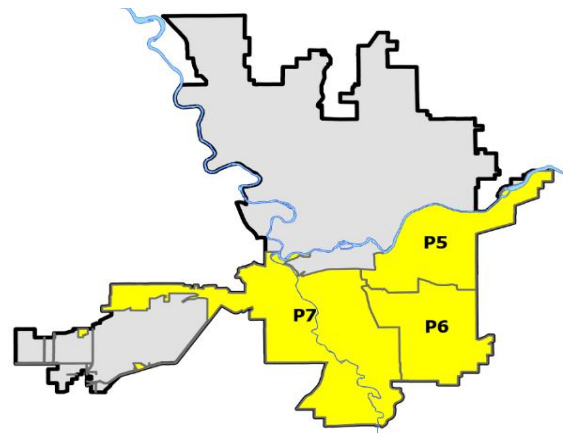
Preliminary IBR Counts

NIBRS Categories (Part 1 Selected)		7 Day Comparison			28 Day Comparison			YTD Comparison		
		Current	Prior	Percent	Current	Prior	Percent	Current	Prior	Percent
Violent	Criminal Homicide	0	0		0	0		0	3	-100.00%
	Rape	2	0		4	3	33.33%	10	14	-28.57%
	Robbery - Commercial	3	0		3	1	200.00%	6	4	50.00%
	Robbery - Person	0	1	-100.00%	2	2	0.00%	5	9	-44.44%
	Aggravated Assault - Non DV	2	3	-33.33%	10	6	66.67%	19	36	-47.22%
	Aggravated Assault - DV	0	2	-100.00%	5	9	-44.44%	21	16	31.25%
Violent Total:		7	6	16.67%	24	21	14.29%	61	82	-25.61%
Property	Burglary - Residential	1	5	-80.00%	13	13	0.00%	35	38	-7.89%
	Burglary Garage	2	0		5	13	-61.54%	25	28	-10.71%
	Burglary Commercial	1	1	0.00%	5	4	25.00%	14	32	-56.25%
	Larceny	27	30	-10.00%	132	133	-0.75%	353	479	-26.30%
	Vehicle Theft	4	8	-50.00%	18	18	0.00%	52	86	-39.53%
	Arson	1	0		3	1	200.00%	5	2	150.00%
Property Total:		36	44	-18.18%	176	182	-3.30%	484	665	-27.22%
Preliminary Part 1 Crime Totals:		43	50	-14.00%	200	203	-1.48%	545	747	-27.04%
Current 7 Day Period:		3/10/2024 - 3/16/2024			Prior 7 Day Period:		3/3/2024 - 3/9/2024			
Current 28 Day Period:		2/18/2024 - 3/16/2024			Prior 28 Day Period:		1/21/2024 - 2/17/2024			
Current YTD Day Period:		1/1/2024 - 3/16/2024			Prior YTD Period:		1/1/2023 - 3/16/2023			

Prepared by SPD Crime Analysis Office - Monday, March 18, 2024

NOTE: SPD moved from UCR to the NIBRS reporting standard on 10/4/16 following the transition to a new RMS System. [Numbers on CompStat reports prior to this date should not be used as a comparison to those on this report.](#) Additional info on these reporting standards can be found on the FBI website: <https://ucr.fbi.gov/nibrs-overview>

This chart represents Preliminary counts of selected crime categories from Police Case Reports. Full statistical analysis to determine the confidence level of this data has not been performed. The % change columns on the preliminary counts differ from the percentage change on the NIBRS crime report, sometimes significantly. The CompStat report is designed for operational use and includes only selected NIBRS categories and coding less complex than full NIBRS rules. Official statistics for these and other NIBRS categories can be found on WASPC & FBI websites once available.



Note: On 1/8/23 boundary changes incorporated portions of P7 into the Downtown Precinct (SPD8BA and SPD8PV); Consequently activity in P7 will appear lower if compared to printed CompStat reports prior to 1/8/23

POLICE SUMMARY - Ending: Saturday, March 16, 2024



SE - South Central District (P5)

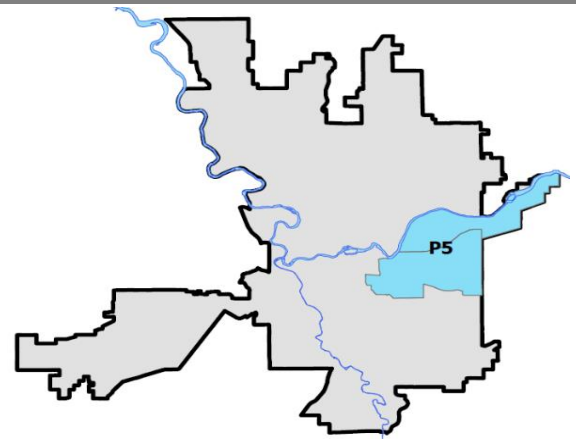
Preliminary IBR Counts

NIBRS Categories (Part 1 Selected)		7 Day Comparison			28 Day Comparison			YTD Comparison		
		Current	Prior	Percent	Current	Prior	Percent	Current	Prior	Percent
Violent	Criminal Homicide	0	0		0	0		0	1	-100.00%
	Rape	0	0		1	2	-50.00%	4	7	-42.86%
	Robbery - Commercial	1	0		1	1	0.00%	2	0	
	Robbery - Person	0	0		1	1	0.00%	2	6	-66.67%
	Aggravated Assault - Non DV	2	2	0.00%	7	3	133.33%	12	19	-36.84%
	Aggravated Assault - DV	0	1	-100.00%	1	6	-83.33%	9	5	80.00%
Violent Total:		3	3	0.00%	11	13	-15.38%	29	38	-23.68%
Property	Burglary - Residential	1	2	-50.00%	6	6	0.00%	16	13	23.08%
	Burglary Garage	0	0		2	7	-71.43%	11	10	10.00%
	Burglary Commercial	0	1	-100.00%	2	3	-33.33%	7	24	-70.83%
	Larceny	9	8	12.50%	45	52	-13.46%	135	173	-21.97%
	Vehicle Theft	0	3	-100.00%	6	7	-14.29%	20	43	-53.49%
	Arson	1	0		3	1	200.00%	5	2	150.00%
Property Total:		11	14	-21.43%	64	76	-15.79%	194	265	-26.79%
Preliminary Part 1 Crime Totals:		14	17	-17.65%	75	89	-15.73%	223	303	-26.40%
Current 7 Day Period:		3/10/2024 - 3/16/2024			Prior 7 Day Period:		3/3/2024 - 3/9/2024			
Current 28 Day Period:		2/18/2024 - 3/16/2024			Prior 28 Day Period:		1/21/2024 - 2/17/2024			
Current YTD Day Period:		1/1/2024 - 3/16/2024			Prior YTD Period:		1/1/2023 - 3/16/2023			


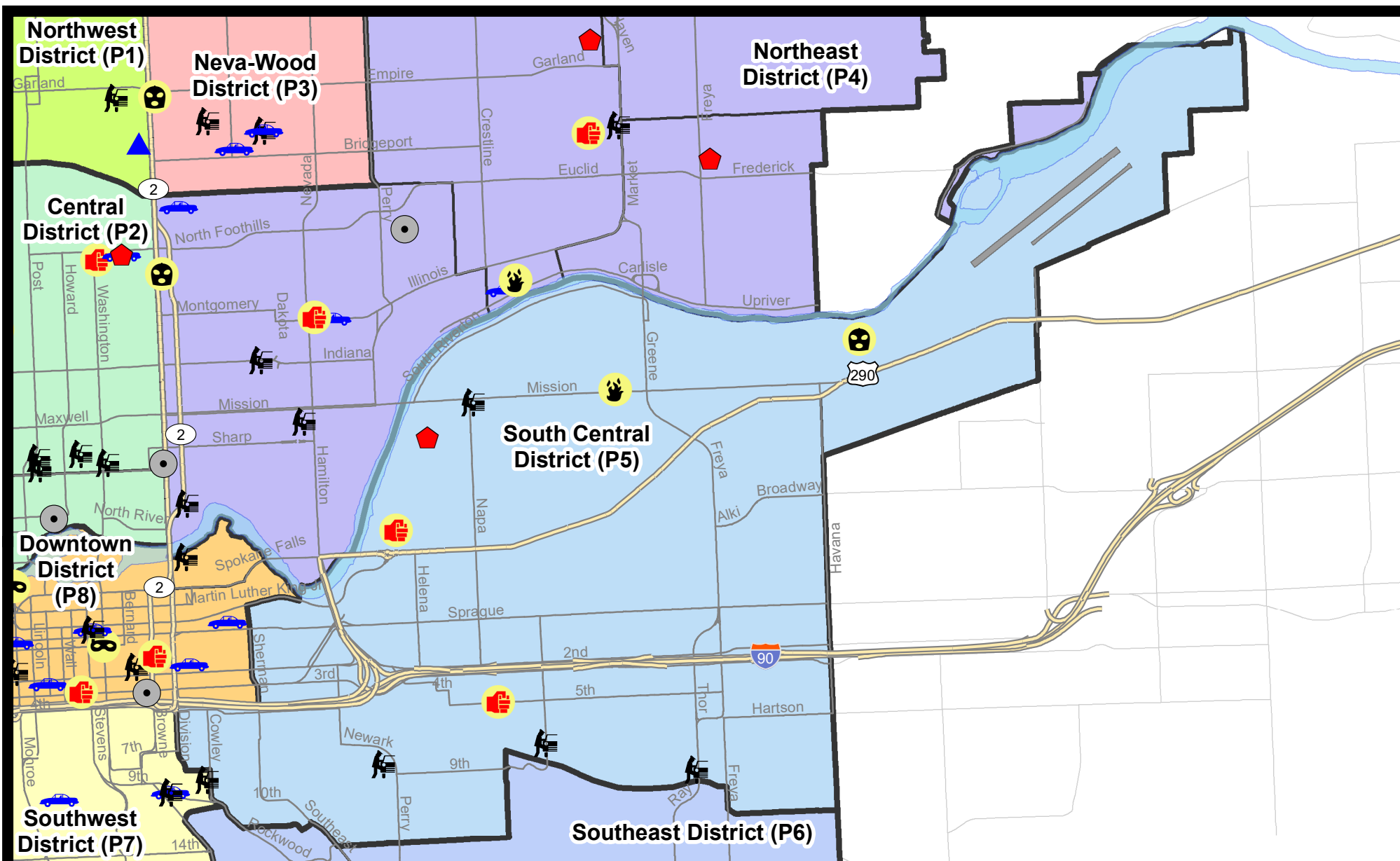
Prepared by SPD Crime Analysis Office - Monday, March 18, 2024

NOTE: SPD moved from UCR to the NIBRS reporting standard on 10/4/16 following the transition to a new RMS System. [Numbers on CompStat reports prior to this date should not be used as a comparison to those on this report.](#) Additional info on these reporting standards can be found on the FBI website: <https://ucr.fbi.gov/nibrs-overview>

This chart represents Preliminary counts of selected crime categories from Police Case Reports. Full statistical analysis to determine the confidence level of this data has not been performed. The % change columns on the preliminary counts differ from the percentage change on the NIBRS crime report, sometimes significantly. The CompStat report is designed for operational use and includes only selected NIBRS categories and coding less complex than full NIBRS rules. Official statistics for these and other NIBRS categories can be found on WASPC & FBI websites once available.



Note: On 2/10/21 a portion of the Police Block SPC5EC became part of the Downtown Precinct (SPD8EC); Consequently activity in P5 will appear lower if compared to printed CompStat reports prior to 2/10/21

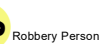
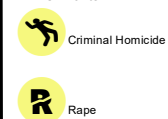


City of Spokane
South Central District (P5)
Selected
Crime Types
2024-03-10 to 2024-03-16

Prepared By:
Crime Analysis Unit
Spokane Police Department

Legend

NIBRS Events



Cases Represent LERMS Crime Codes
 Points may indicate multiple events
 Note: Veh Prowl is only Larceny category displayed



For Additional Information on Incidents
 pertaining to an Area, Trend, or Pattern
 Contact Information Analysis

0 0.2 0.4 0.6 0.8 1 Miles



THIS IS NOT A LEGAL DOCUMENT:
 The information shown on this map is compiled
 from various sources and is subject to constant
 revision. Information shown on this map should
 not be used to determine the location of facilities
 in relationship to property lines, section lines,
 streets, etc.

Sunday - Saturday

SE - South Central District (P5)

3/10/2024 TO 3/16/2024



<u>A/C</u>	<u>Offense Statute</u>	<u>Address</u>	<u>Reported Date</u>	<u>Dist</u>
<u>SPC5EC</u>				
C	HARASSMENT WEAPON INVOLVED	E 5TH AVE / S CRESTLINE ST	3/15/2024	P5
C	THEFT 2D FROM BUILDING	3100 E SPRAGUE AVE	3/14/2024	P6
C	THEFT 3D FROM MOTOR VEHICLE	900 S THOR ST	3/11/2024	P6
C	THEFT 3D FROM MOTOR VEHICLE	700 S ALTAMONT ST	3/11/2024	P6
C	THEFT 3D FROM MOTOR VEHICLE	1300 E NINA AVE	3/11/2024	
<u>SPC5GP</u>				
C	ARSON 1D	3000 E MISSION AVE	3/13/2024	P5
C	ASSAULT 3D WEAPON OR NEGLIGENT INJURY	700 N HOGAN ST	3/11/2024	P6
C	RESIDENTIAL BURGLARY	1200 N MADELIA ST	3/10/2024	P5
C	ROBBERY 1D COMMERCIAL	N LANGLEY ST / E HUTTON AVE	3/11/2024	P6
C	THEFT 2D ALL OTHER	4300 E TRENT AVE	3/11/2024	P5
C	THEFT 2D FROM BUILDING	2200 E CATALDO AVE	3/15/2024	P5
C	THEFT 3D ALL OTHER	2400 E SOUTH CRESCENT AVE	3/14/2024	P6
C	THEFT 3D ALL OTHER	2200 E SINTO AVE	3/14/2024	P5
C	THEFT 3D FROM MOTOR VEHICLE	2000 E MISSION AVE	3/11/2024	P5

POLICE SUMMARY - Ending: Saturday, March 16, 2024



SE - Southeast District (P6)

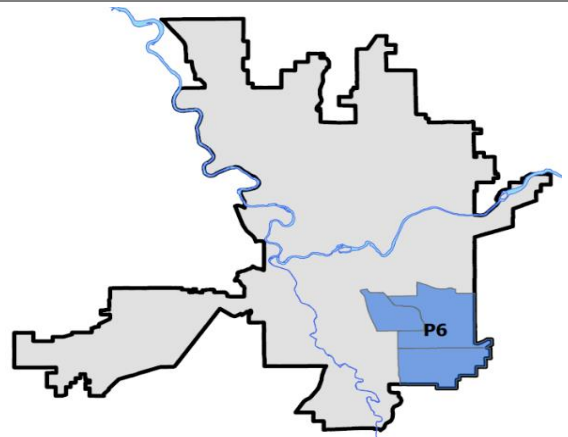
Preliminary IBR Counts

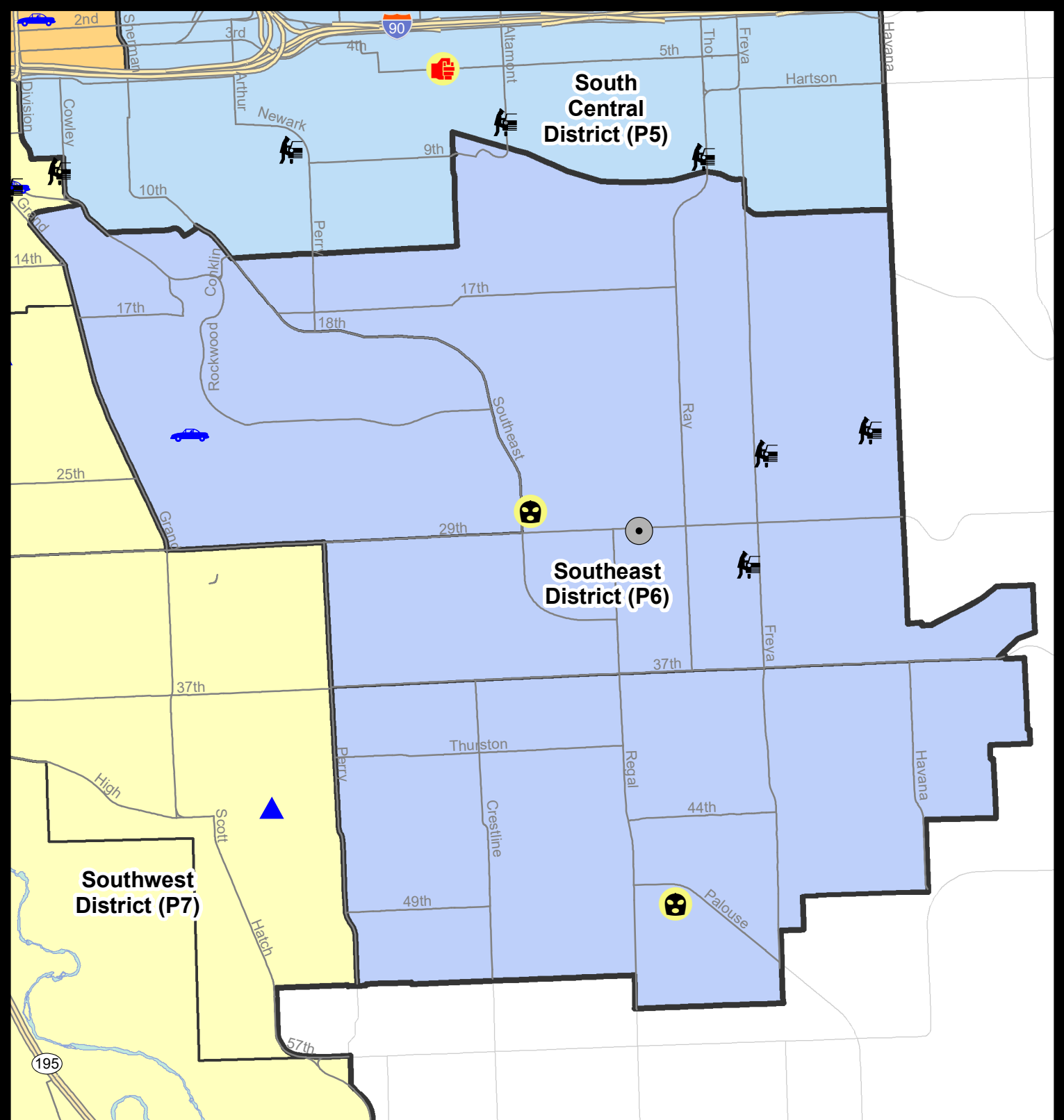
NIBRS Categories (Part 1 Selected)		7 Day Comparison			28 Day Comparison			YTD Comparison		
		Current	Prior	Percent	Current	Prior	Percent	Current	Prior	Percent
Violent	Criminal Homicide	0	0		0	0		0	0	
	Rape	0	0		0	0		1	3	-66.67%
	Robbery - Commercial	2	0		2	0		4	0	
	Robbery - Person	0	1	-100.00%	1	1	0.00%	3	0	
	Aggravated Assault - Non DV	0	0		1	2	-50.00%	4	6	-33.33%
	Aggravated Assault - DV	0	1	-100.00%	3	0		5	5	0.00%
Violent Total:		2	2	0.00%	7	3	133.33%	17	14	21.43%
Property	Burglary - Residential	0	2	-100.00%	4	4	0.00%	8	8	0.00%
	Burglary Garage	0	0		1	3	-66.67%	6	8	-25.00%
	Burglary Commercial	1	0		2	0		3	6	-50.00%
	Larceny	7	4	75.00%	36	42	-14.29%	98	120	-18.33%
	Vehicle Theft	2	2	0.00%	5	3	66.67%	12	18	-33.33%
	Arson	0	0		0	0		0	0	
Property Total:		10	8	25.00%	48	52	-7.69%	127	160	-20.63%
Preliminary Part 1 Crime Totals:		12	10	20.00%	55	55	0.00%	144	174	-17.24%
Current 7 Day Period:		3/10/2024 - 3/16/2024			Prior 7 Day Period:		3/3/2024 - 3/9/2024			
Current 28 Day Period:		2/18/2024 - 3/16/2024			Prior 28 Day Period:		1/21/2024 - 2/17/2024			
Current YTD Day Period:		1/1/2024 - 3/16/2024			Prior YTD Period:		1/1/2023 - 3/16/2023			

Prepared by SPD Crime Analysis Office - Monday, March 18, 2024

NOTE: SPD moved from UCR to the NIBRS reporting standard on 10/4/16 following the transition to a new RMS System. [Numbers on CompStat reports prior to this date should not be used as a comparison to those on this report.](#) Additional info on these reporting standards can be found on the FBI website: <https://ucr.fbi.gov/nibrs-overview>

This chart represents Preliminary counts of selected crime categories from Police Case Reports. Full statistical analysis to determine the confidence level of this data has not been performed. The % change columns on the preliminary counts differ from the percentage change on the NIBRS crime report, sometimes significantly. The CompStat report is designed for operational use and includes only selected NIBRS categories and coding less complex than full NIBRS rules. Official statistics for these and other NIBRS categories can be found on WASPC & FBI websites once available.





City of Spokane
Southeast District (P6)
Selected
Crime Codes
2024-03-10 to 2024-03-16
 Prepared By:
 Crime Analysis Unit
 Spokane Police Department

Legend

NIBRS Events



Criminal Homicide



Rape



Robbery Commercial



Robbery Person



Aggravated Assault



Burglary Residential



Burglary Garage



Burglary Commercial



Vehicle Prowling



Vehicle Theft



Arson



Cases Represent LERMS Crime Codes
 Points may indicate multiple events
 Note: Veh Prowl is only Larceny displayed

For Additional Information on
 Incidents pertaining to an
 Area, Trend, or Pattern
 Contact Information Analysis

0 0.15 0.3 0.6 Miles



THIS IS NOT A LEGAL DOCUMENT:
 The information shown on this map is compiled
 from various sources and is subject to constant
 revision. Information shown on this map should
 not be used to determine the location of facilities
 in relationship to property lines, section lines,
 streets, etc.

Sunday - Saturday

SE - Southeast District (P6)

3/10/2024 TO 3/16/2024



<u>A/C</u>	<u>Offense Statute</u>	<u>Address</u>	<u>Reported Date</u>	<u>Dist</u>
<u>SPC6LH</u>				
C	BURGLARY 2D COMMERCIAL	3000 E 29TH AVE	3/13/2024	P6
C	MAIL THEFT	3200 E 36TH AVE	3/11/2024	P6
C	SHOPLIFTING USE FORCE TO FLEE ROBBERY	2500 E 29TH AVE	3/15/2024	P6
C	THEFT 2D FROM MOTOR VEHICLE	4200 E 24TH AVE	3/12/2024	P6
C	THEFT 2D FROM MOTOR VEHICLE	3500 E 31ST AVE	3/14/2024	
C	THEFT 3D ALL OTHER	2900 E 17TH AVE	3/11/2024	
C	THEFT 3D ALL OTHER	3000 E 16TH AVE	3/14/2024	
C	THEFT 3D FROM MOTOR VEHICLE	3600 E 25TH AVE	3/12/2024	P6
C	THEFT 3D SHOPLIFTING	2500 E 29TH AVE	3/16/2024	
<u>SPC6RW</u>				
C	THEFT OF MOTOR VEHICLE	700 E 23RD AVE	3/14/2024	P6
C	THEFT OF MOTOR VEHICLE	700 E 23RD AVE	3/14/2024	P6
<u>SPC6SG</u>				
C	ROBBERY 2D COMMERCIAL	4900 S REGAL ST	3/11/2024	P6

POLICE SUMMARY - Ending: Saturday, March 16, 2024



SW - Southwest District (P7)

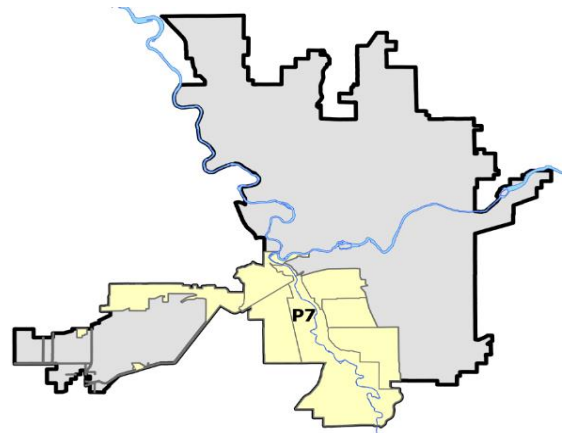
Preliminary IBR Counts

NIBRS Categories (Part 1 Selected)		7 Day Comparison			28 Day Comparison			YTD Comparison		
		Current	Prior	Percent	Current	Prior	Percent	Current	Prior	Percent
Violent	Criminal Homicide	0	0		0	0		0	2	-100.00%
	Rape	2	0		3	1	200.00%	5	4	25.00%
	Robbery - Commercial	0	0		0	0		0	4	-100.00%
	Robbery - Person	0	0		0	0		0	3	-100.00%
	Aggravated Assault - Non DV	0	1	-100.00%	2	1	100.00%	3	11	-72.73%
	Aggravated Assault - DV	0	0		1	3	-66.67%	7	6	16.67%
Violent Total:		2	1	100.00%	6	5	20.00%	15	30	-50.00%
Property	Burglary - Residential	0	1	-100.00%	3	3	0.00%	11	17	-35.29%
	Burglary Garage	2	0		2	3	-33.33%	8	10	-20.00%
	Burglary Commercial	0	0		1	1	0.00%	4	2	100.00%
	Larceny	11	18	-38.89%	51	39	30.77%	120	186	-35.48%
	Vehicle Theft	2	3	-33.33%	7	8	-12.50%	20	25	-20.00%
	Arson	0	0		0	0		0	0	
Property Total:		15	22	-31.82%	64	54	18.52%	163	240	-32.08%
Preliminary Part 1 Crime Totals:		17	23	-26.09%	70	59	18.64%	178	270	-34.07%
Current 7 Day Period:		3/10/2024 - 3/16/2024			Prior 7 Day Period:		3/3/2024 - 3/9/2024			
Current 28 Day Period:		2/18/2024 - 3/16/2024			Prior 28 Day Period:		1/21/2024 - 2/17/2024			
Current YTD Day Period:		1/1/2024 - 3/16/2024			Prior YTD Period:		1/1/2023 - 3/16/2023			

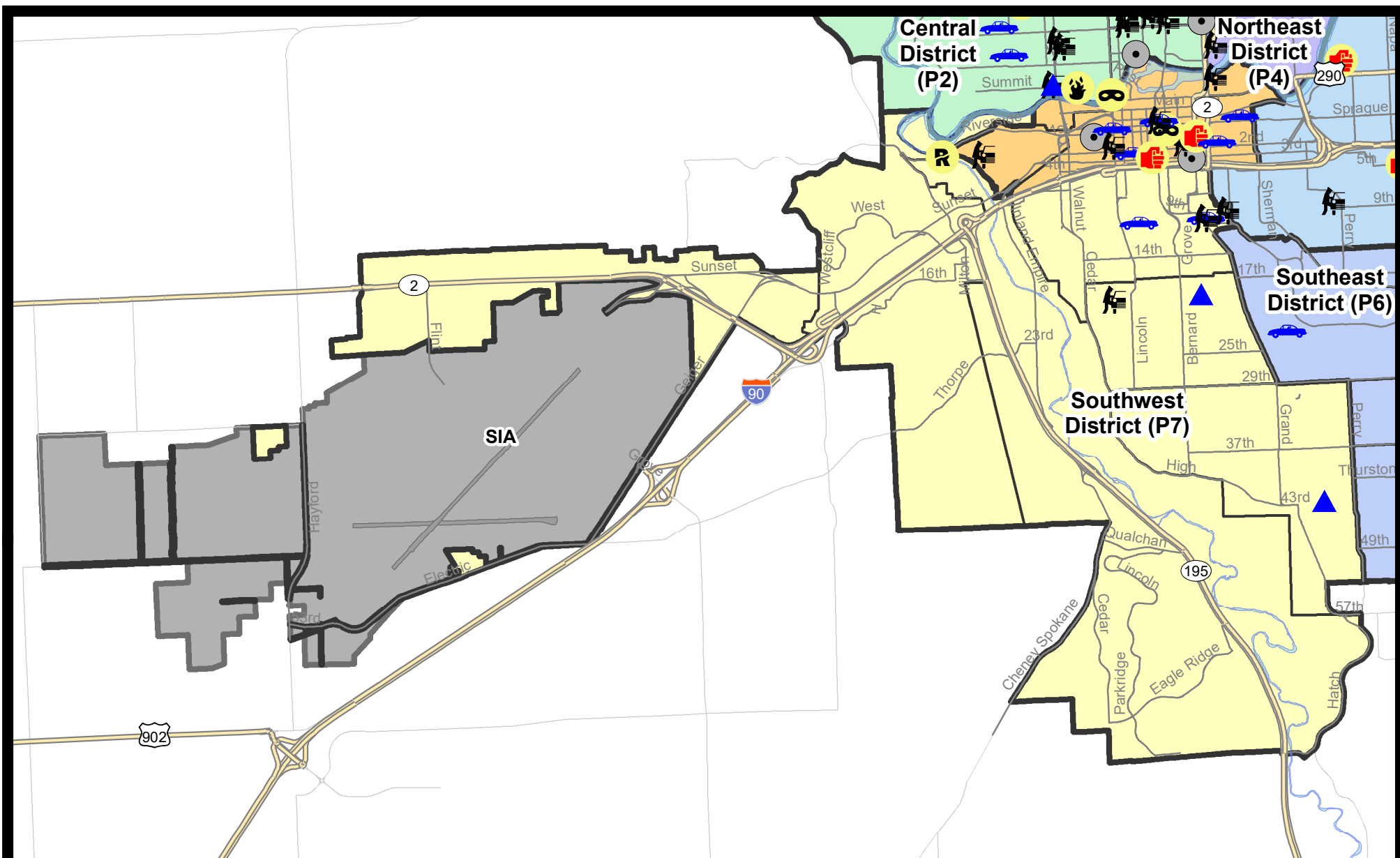
Prepared by SPD Crime Analysis Office - Monday, March 18, 2024

NOTE: SPD moved from UCR to the NIBRS reporting standard on 10/4/16 following the transition to a new RMS System. [Numbers on CompStat reports prior to this date should not be used as a comparison to those on this report.](#) Additional info on these reporting standards can be found on the FBI website: <https://ucr.fbi.gov/nibrs-overview>

This chart represents Preliminary counts of selected crime categories from Police Case Reports. Full statistical analysis to determine the confidence level of this data has not been performed. The % change columns on the preliminary counts differ from the percentage change on the NIBRS crime report, sometimes significantly. The CompStat report is designed for operational use and includes only selected NIBRS categories and coding less complex than full NIBRS rules. Official statistics for these and other NIBRS categories can be found on WASPC & FBI websites once available.



Note: On 1/8/23 boundary changes were implemented that incorporated portions of P7 into the Downtown DAVID Sector (SPD8BA SPD8PV); Consequently activity in P7 will appear lower if compared to printed CompStat reports prior to 1/8/23



City of Spokane
Southwest District (P7)
Selected
Crime Types
2024-03-10 to 2024-03-16

Prepared By:
Crime Analysis Unit
Spokane Police Department

Legend

NIBRS Events



Robbery Commercial

Robbery Person

Aggravated Assault

Burglary Residential

Burglary Garage

Burglary Commercial

Vehicle Prowling

Vehicle Theft

Arson

Cases Represent LERMS Crime Codes
 Points may indicate multiple events
 Note: Veh Prowl is only Larceny category displayed



For Additional Information on Incidents
 pertaining to an Area, Trend, or Pattern
 Contact Information Analysis

0 0.2 0.4 0.6 0.8 1 1.2 1.4 1.6 Miles



THIS IS NOT A LEGAL DOCUMENT:
 The information shown on this map is compiled
 from various sources and is subject to constant
 revision. Information shown on this map should
 not be used to determine the location of facilities
 in relationship to property lines, section lines,
 streets, etc.



Sunday - Saturday

SE - Southwest District (P7)

3/10/2024 TO 3/16/2024



<u>A/C</u>	<u>Offense Statute</u>	<u>Address</u>	<u>Reported Date</u>	<u>Dist</u>
<u>SPC7CH</u>				
C	THEFT 2D FROM BUILDING	100 W 8TH AVE	3/14/2024	P7
C	THEFT 2D FROM MOTOR VEHICLE	0 W ROCKWOOD BLVD	3/12/2024	P7
C	THEFT 3D ALL OTHER	W 5TH AVE / S STEVENS ST	3/12/2024	
A	THEFT 3D FROM MOTOR VEHICLE	0 E 9TH AVE	3/10/2024	P7
C	THEFT OF A FIREARM FROM MOTOR VEHICLE	0 W ROCKWOOD BLVD	3/12/2024	P7
C	THEFT OF MOTOR VEHICLE	0 W ROCKWOOD BLVD	3/12/2024	P7
C	THEFT OF MOTOR VEHICLE	700 W CLIFF DR	3/14/2024	P7
<u>SPC7CS</u>				
C	BURGLARY 2D GARAGE	1000 E 43RD AVE	3/14/2024	P7
C	THEFT 3D FROM BUILDING	800 E 29TH AVE	3/11/2024	P7
<u>SPC7MC</u>				
C	BURGLARY 2D GARAGE	100 W 19TH AVE	3/10/2024	
C	IBR Purposes Only - Sodomy		3/10/2024	P4
C	THEFT 3D FROM BUILDING	1800 S LINCOLN ST	3/12/2024	P7
C	THEFT 3D FROM MOTOR VEHICLE	1800 S MADISON ST	3/15/2024	P4
<u>SPC7WH</u>				
C	RAPE 1D		3/12/2024	P7
<u>SPC7WP</u>				
C	THEFT 2D ALL OTHER	1200 S GROVE RD	3/12/2024	
C	THEFT 3D SHOPLIFTING	9600 W US 2 HWY	3/13/2024	
C	THEFT 3D SHOPLIFTING	9600 W US 2 HWY	3/14/2024	

SPOKANE POLICE DEPARTMENT

Downtown Precinct

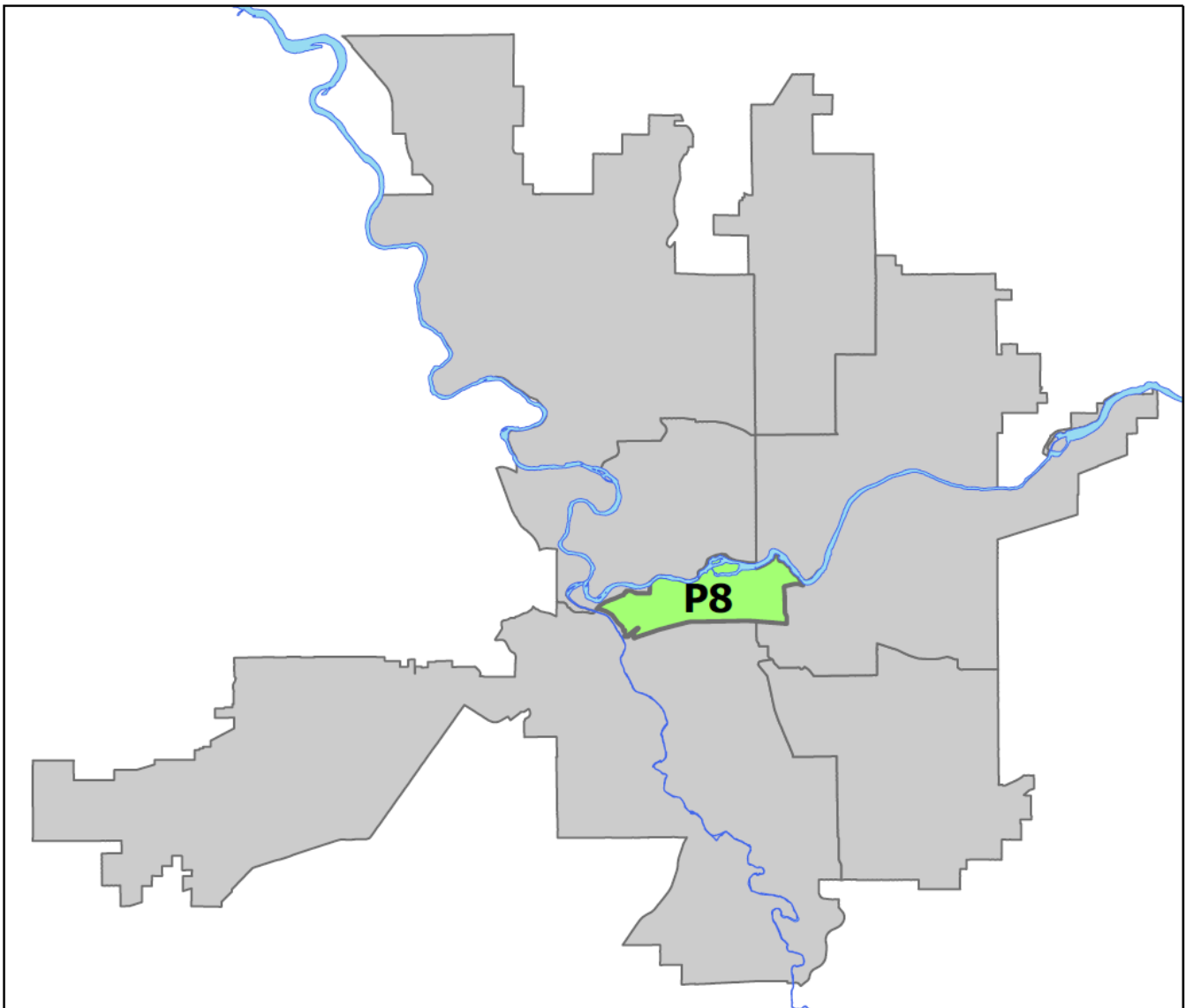
DAVID Sector



PSA Commander

Captain Steve Wohl

Downtown District (P8)



POLICE SUMMARY - Ending: Saturday, March 16, 2024

DOWNTOWN PRECINCT (P8) DAVID SECTOR



Preliminary IBR Counts

NIBRS Categories (Part 1 Selected)		7 Day Comparison			28 Day Comparison			YTD Comparison		
		Current	Prior	Percent	Current	Prior	Percent	Current	Prior	Percent
Violent	Criminal Homicide	0	0		0	0		0	0	
	Rape	0	1	-100.00%	2	0		2	7	-71.43%
	Robbery - Commercial	0	0		0	1	-100.00%	3	3	0.00%
	Robbery - Person	2	0		6	9	-33.33%	21	17	23.53%
	Aggravated Assault - Non DV	2	2	0.00%	13	14	-7.14%	29	30	-3.33%
	Aggravated Assault - DV	0	1	-100.00%	2	4	-50.00%	7	9	-22.22%
Violent Total:		4	4	0.00%	23	28	-17.86%	62	66	-6.06%
Property	Burglary - Residential	0	2	-100.00%	3	3	0.00%	11	8	37.50%
	Burglary Garage	0	0		0	0		0	6	-100.00%
	Burglary Commercial	2	1	100.00%	7	6	16.67%	17	18	-5.56%
	Larceny	20	17	17.65%	82	78	5.13%	205	265	-22.64%
	Vehicle Theft	5	4	25.00%	15	12	25.00%	31	29	6.90%
	Arson	0	1	-100.00%	2	1	100.00%	3	8	-62.50%
Property Total:		27	25	8.00%	109	100	9.00%	267	334	-20.06%
Preliminary Part 1 Crime Totals:		31	29	6.90%	132	128	3.13%	329	400	-17.75%
Current 7 Day Period:		3/10/2024 - 3/16/2024			Prior 7 Day Period:		3/3/2024 - 3/9/2024			
Current 28 Day Period:		2/18/2024 - 3/16/2024			Prior 28 Day Period:		1/21/2024 - 2/17/2024			
Current YTD Day Period:		1/1/2024 - 3/16/2024			Prior YTD Period:		1/1/2023 - 3/16/2023			

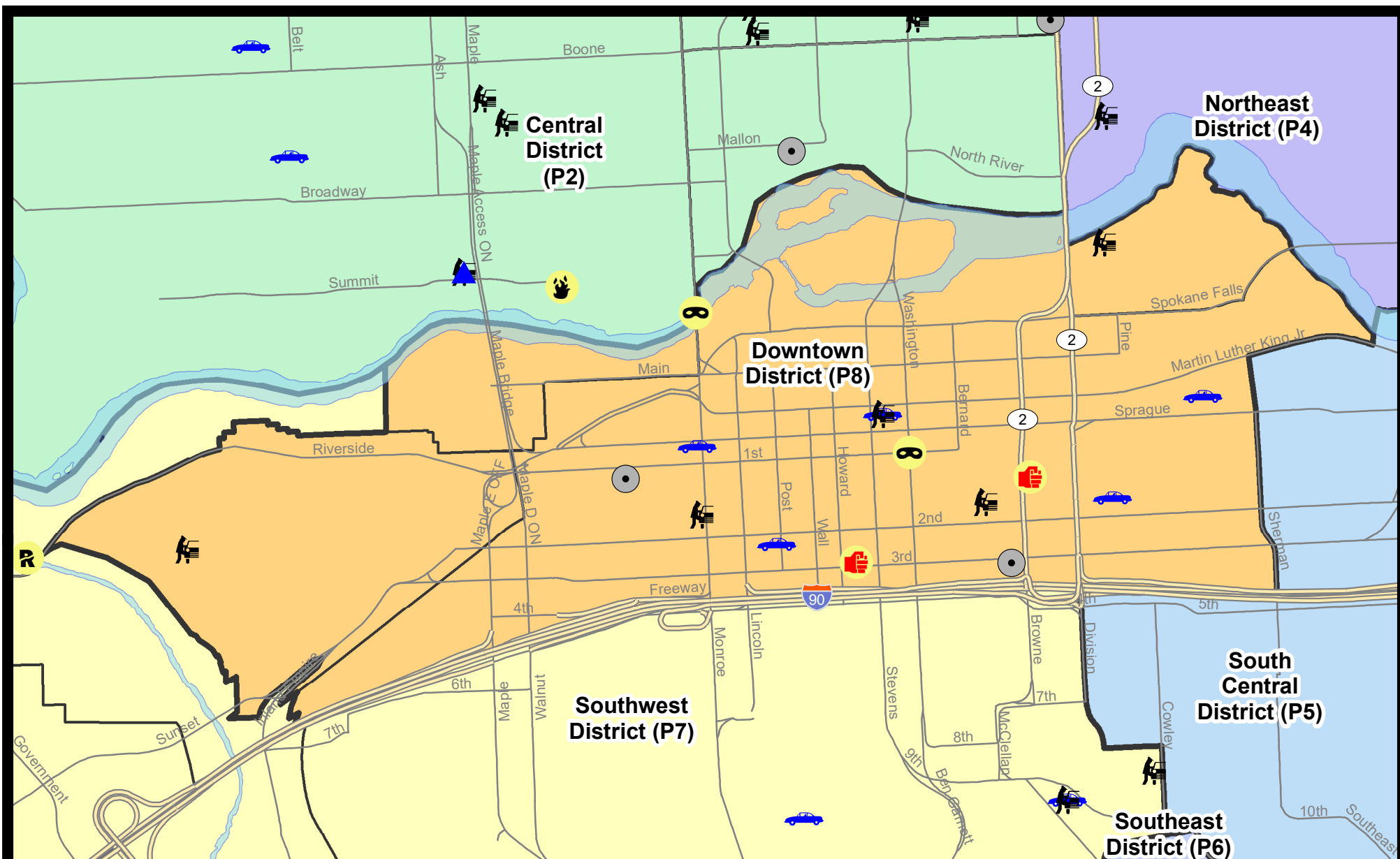
Prepared by SPD Crime Analysis Office - Monday, March 18, 2024

NOTE: SPD moved from UCR to the NIBRS reporting standard on 10/4/16 following the transition to a new RMS System. [Numbers on CompStat reports prior to this date should not be used as a comparison to those on this report.](#) Additional info on these reporting standards can be found on the FBI website: <https://ucr.fbi.gov/nibrs-overview>

This chart represents Preliminary counts of selected crime categories from Police Case Reports. Full statistical analysis to determine the confidence level of this data has not been performed. The % change columns on the preliminary counts differ from the percentage change on the NIBRS crime report, sometimes significantly. The CompStat report is designed for operational use and includes only selected NIBRS categories and coding less complex than full NIBRS rules. Official statistics for these and other NIBRS categories can be found on WASPC & FBI websites once available.



Note: On 1/8/23 boundary changes incorporated portions of P7 into the Downtown Precinct (SPD8BA and SPD8PV); Consequently activity in P8 will appear higher if compared to printed CompStat reports prior to 1/8/23



City of Spokane
Downtown District (P8)
Selected
Crime Types
2024-03-10 to 2024-03-16

Prepared By:
Crime Analysis Unit
Spokane Police Department

Legend

NIBRS Events



Criminal Homicide



Rape



Robbery Commercial



Robbery Person



Aggravated Assault



Burglary Residential



Burglary Garage



Burglary Commercial



Vehicle Prowling



Vehicle Theft



Arson

Cases Represent LERMS Crime Codes
 Points may indicate multiple events
 Note: Veh Prowl is only Larceny category displayed



For Additional Information on Incidents
 pertaining to an Area, Trend, or Pattern
 Contact Information Analysis

0 0.2 0.4 Miles



THIS IS NOT A LEGAL DOCUMENT:
 The information shown on this map is compiled
 from various sources and is subject to constant
 revision. Information shown on this map should
 not be used to determine the location of facilities
 in relationship to property lines, section lines,
 streets, etc.



Sunday - Saturday

SW - Downtown District (P8)

3/10/2024 TO 3/16/2024



<u>A/C</u>	<u>Offense Statute</u>	<u>Address</u>	<u>Reported Date</u>	<u>Dist</u>
<u>SPD8BA</u>				
C	THEFT 3D FROM MOTOR VEHICLE	2400 W 2ND AVE	3/12/2024	P8
C	THEFT 3D SHOPLIFTING	1800 W 3RD AVE	3/13/2024	P8
C	THEFT 3D VEHICLE PARTS AND ACCESSORIES	W SUNSET BLVD / S COEUR D ALENE ST	3/11/2024	P8
C	THEFT 3D VEHICLE PARTS AND ACCESSORIES	2400 W 2ND AVE	3/12/2024	P8
<u>SPD8EC</u>				
C	MAIL THEFT	200 E 2ND AVE	3/10/2024	P8
C	THEFT 3D FROM BUILDING	200 E 2ND AVE	3/10/2024	P8
C	THEFT OF MOTOR VEHICLE	0 N GRANT ST	3/11/2024	P8
C	THEFT OF MOTOR VEHICLE	E SHORT AVE / S PINE ST	3/12/2024	P8
<u>SPD8PV</u>				
C	THEFT 2D FROM BUILDING	1600 W WATER AVE	3/13/2024	P8
C	THEFT 3D FROM BUILDING	1600 W WATER AVE	3/13/2024	P8
<u>SPD8RS</u>				
C	ASSAULT 1D	0 W PACIFIC AVE	3/11/2024	P8
C	BURGLARY 2D COMMERCIAL	100 W 3RD AVE	3/14/2024	P8
C	BURGLARY 2D COMMERCIAL	100 S JEFFERSON ST	3/14/2024	P8
C	HARASSMENT FELONY WEAPON INVOLVED	500 W 3RD AVE	3/16/2024	P8
C	MAIL THEFT	100 N BERNARD ST	3/14/2024	P8
C	ROBBERY 1D PERSON	300 N MONROE ST	3/13/2024	P1
C	ROBBERY 2D PERSON	S WASHINGTON ST / W 1ST AVE	3/11/2024	P8
C	THEFT 1D ALL OTHER	1000 W RIVERSIDE AVE	3/13/2024	P8
C	THEFT 1D FROM MOTOR VEHICLE	100 S MONROE ST	3/12/2024	P8
C	THEFT 2D ALL OTHER	100 S HOWARD ST	3/14/2024	
C	THEFT 2D ALL OTHER	400 W SPRAGUE AVE	3/16/2024	
C	THEFT 2D FROM MOTOR VEHICLE	400 W RIVERSIDE AVE	3/11/2024	P8
C	THEFT 2D FROM MOTOR VEHICLE	S MCCLELLAN ST / W PACIFIC AVE	3/13/2024	P8
C	THEFT 3D FROM BUILDING	100 S DIVISION ST	3/11/2024	P8
C	THEFT 3D FROM BUILDING	1100 W RIVERSIDE AVE	3/13/2024	P8
C	THEFT 3D FROM BUILDING	500 W 3RD AVE	3/14/2024	P8
C	THEFT 3D FROM MOTOR VEHICLE	400 N RIVERPOINT BLVD	3/10/2024	P8
C	THEFT 3D SHOPLIFTING	800 W 2ND AVE	3/12/2024	
C	THEFT OF MOTOR VEHICLE	400 W RIVERSIDE AVE	3/11/2024	P8
C	THEFT OF MOTOR VEHICLE	200 S POST ST	3/11/2024	P8
C	THEFT OF MOTOR VEHICLE	1000 W SPRAGUE AVE	3/15/2024	P8

POLICE SUMMARY - Ending: Saturday, March 16, 2024



Other Jurisdiction or Unk District

Preliminary IBR Counts

NIBRS Categories (Part 1 Selected)		7 Day Comparison			28 Day Comparison			YTD Comparison		
		Current	Prior	Percent	Current	Prior	Percent	Current	Prior	Percent
Violent	Criminal Homicide	0	0		0	0		0	0	
	Rape	0	0		0	0		0	3	-100.00%
	Robbery - Commercial	0	0		0	0		0	0	
	Robbery - Person	0	0		0	0		0	1	-100.00%
	Aggravated Assault - Non DV	0	1	-100.00%	1	0		2	0	
	Aggravated Assault - DV	0	0		0	0		0	0	
Violent Total:		0	1	-100.00%	1	0		2	4	-50.00%
Property	Burglary - Residential	0	0		0	0		0	0	
	Burglary Garage	0	0		0	0		0	0	
	Burglary Commercial	0	0		0	0		0	0	
	Larceny	1	1	0.00%	2	0		4	5	-20.00%
	Vehicle Theft	0	0		0	1	-100.00%	3	0	
	Arson	0	0		0	0		0	0	
Property Total:		1	1	0.00%	2	1	100.00%	7	5	40.00%
Preliminary Part 1 Crime Totals:		1	2	-50.00%	3	1	200.00%	9	9	0.00%
Current 7 Day Period:		3/10/2024 - 3/16/2024			Prior 7 Day Period:		3/3/2024 - 3/9/2024			
Current 28 Day Period:		2/18/2024 - 3/16/2024			Prior 28 Day Period:		1/21/2024 - 2/17/2024			
Current YTD Day Period:		1/1/2024 - 3/16/2024			Prior YTD Period:		1/1/2023 - 3/16/2023			

Prepared by SPD Crime Analysis Office - Monday, March 18, 2024

NOTE: SPD moved from UCR to the NIBRS reporting standard on 10/4/16 following the transition to a new RMS System. [Numbers on CompStat reports prior to this date should not be used as a comparison to those on this report.](#) Additional info on these reporting standards can be found on the FBI website: <https://ucr.fbi.gov/nibrs-overview>

This chart represents Preliminary counts of selected crime categories from Police Case Reports. Full statistical analysis to determine the confidence level of this data has not been performed. The % change columns on the preliminary counts differ from the percentage change on the NIBRS crime report, sometimes significantly. The CompStat report is designed for operational use and includes only selected NIBRS categories and coding less complex than full NIBRS rules. Official statistics for these and other NIBRS categories can be found on WASPC & FBI websites once available.

Sunday - Saturday

3/10/2024 TO 3/16/2024

Other Jurisdiction/Unk District



<u>A/C</u>	<u>Offense Statute</u>	<u>Address</u>	<u>Reported Date</u>	<u>Dist</u>
<u>SV01</u>				
C	THEFT OF A FIREARM ALL OTHER LOCATIONS	5500 E BROADWAY AVE	3/14/2024	Oth