

# SPOKANE POLICE DEPARTMENT

## PRELIMINARY CITYWIDE **IBR** CRIME REPORT



### Preliminary IBR Counts

CHIEF OF POLICE

Justin Lundgren

Period Ending: Saturday, March 9, 2024

NIBRS Categories (Part 1 Selected)		7 Day Comparison			28 Day Comparison			YTD Comparison		
		Current	Prior	Percent	Current	Prior	Percent	Current	Prior	Percent
Violent	Criminal Homicide	0	0		1	1	0.00%	2	7	-71.43%
	Rape	4	6	-33.33%	16	8	100.00%	29	44	-34.09%
	Robbery - Commercial	1	3	-66.67%	6	10	-40.00%	20	15	33.33%
	Robbery - Person	1	4	-75.00%	15	17	-11.76%	40	38	5.26%
	Aggravated Assault - Non DV	11	8	37.50%	47	42	11.90%	100	105	-4.76%
	Aggravated Assault - DV	8	7	14.29%	33	25	32.00%	70	72	-2.78%
Violent Total:		25	28	-10.71%	118	103	14.56%	261	281	-7.12%
Property	Burglary - Residential	13	11	18.18%	43	60	-28.33%	132	179	-26.26%
	Burglary Garage	3	5	-40.00%	29	18	61.11%	62	82	-24.39%
	Burglary Commercial	11	14	-21.43%	44	36	22.22%	92	108	-14.81%
	Larceny	153	176	-13.07%	675	607	11.20%	1555	1731	-10.17%
	Vehicle Theft	30	21	42.86%	95	93	2.15%	225	302	-25.50%
	Arson	3	5	-40.00%	9	9	0.00%	19	20	-5.00%
Property Total:		213	232	-8.19%	895	823	8.75%	2085	2422	-13.91%
Preliminary Part 1 Crime Totals:		238	260	-8.46%	1013	926	9.40%	2346	2703	-13.21%
Current 7 Day Period:		3/3/2024 - 3/9/2024			Prior 7 Day Period:		2/25/2024 - 3/2/2024			
Current 28 Day Period:		2/11/2024 - 3/9/2024			Prior 28 Day Period:		1/14/2024 - 2/10/2024			
Current YTD Day Period:		1/1/2024 - 3/9/2024			Prior YTD Period:		1/1/2023 - 3/9/2023			

Prepared by SPD Crime Analysis Office - Monday, March 11, 2024

**NOTE:** SPD moved from UCR to the NIBRS reporting standard on 10/4/16 following the transition to a new RMS System. [Numbers on CompStat reports prior to this date should not be used as a comparison to those on this report.](#) Additional info on these reporting standards can be found on the FBI website: <https://ucr.fbi.gov/nibrs-overview>

This chart represents Preliminary counts of selected crime categories from Police Case Reports. Full statistical analysis to determine the confidence level of this data has not been performed. The % change columns on the preliminary counts differ from the percentage change on the NIBRS crime report, sometimes significantly. The CompStat report is designed for operational use and includes only selected NIBRS categories and coding less complex than full NIBRS rules. Official statistics for these and other NIBRS categories can be found on WASPC & FBI websites once available.



# SPOKANE POLICE DEPARTMENT

## Northwest Precinct

## ADAM Sector



### PSA Commander

Captain Tom Hendren

Northwest District (P1)

Central District (P2)



POLICE SUMMARY - Ending: Saturday, March 9, 2024

## NORTHWEST PRECINCT (P1, P2) ADAM SECTOR



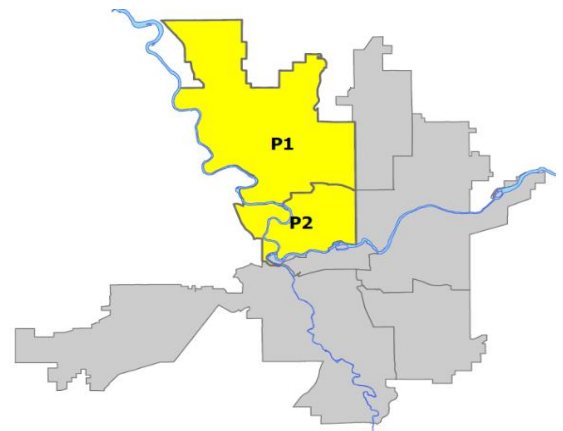
### Preliminary IBR Counts

NIBRS Categories (Part 1 Selected)		7 Day Comparison			28 Day Comparison			YTD Comparison		
		Current	Prior	Percent	Current	Prior	Percent	Current	Prior	Percent
<b>Violent</b>	Criminal Homicide	0	0		0	0		0	1	-100.00%
	Rape	1	4	-75.00%	8	1	700.00%	12	6	100.00%
	Robbery - Commercial	1	1	0.00%	2	2	0.00%	5	1	400.00%
	Robbery - Person	0	1	-100.00%	2	1	100.00%	5	2	150.00%
	Aggravated Assault - Non DV	3	1	200.00%	7	9	-22.22%	16	19	-15.79%
	Aggravated Assault - DV	3	1	200.00%	12	8	50.00%	24	20	20.00%
<b>Violent Total:</b>		8	8	0.00%	31	21	47.62%	62	49	26.53%
<b>Property</b>	Burglary - Residential	6	1	500.00%	14	19	-26.32%	44	63	-30.16%
	Burglary Garage	2	2	0.00%	7	2	250.00%	12	21	-42.86%
	Burglary Commercial	6	9	-33.33%	17	4	325.00%	23	24	-4.17%
	Larceny	43	49	-12.24%	197	160	23.13%	434	323	34.37%
	Vehicle Theft	9	4	125.00%	28	24	16.67%	61	76	-19.74%
	Arson	1	2	-50.00%	3	5	-40.00%	8	4	100.00%
<b>Property Total:</b>		67	67	0.00%	266	214	24.30%	582	511	13.89%
<b>Preliminary Part 1 Crime Totals:</b>		75	75	0.00%	297	235	26.38%	644	560	15.00%
<b>Current 7 Day Period:</b>		3/3/2024 - 3/9/2024			<b>Prior 7 Day Period:</b>		2/25/2024 - 3/2/2024			
<b>Current 28 Day Period:</b>		2/11/2024 - 3/9/2024			<b>Prior 28 Day Period:</b>		1/14/2024 - 2/10/2024			
<b>Current YTD Day Period:</b>		1/1/2024 - 3/9/2024			<b>Prior YTD Period:</b>		1/1/2023 - 3/9/2023			

Prepared by SPD Crime Analysis Office - Monday, March 11, 2024

**NOTE:** SPD moved from UCR to the NIBRS reporting standard on 10/4/16 following the transition to a new RMS System. [Numbers on CompStat reports prior to this date should not be used as a comparison to those on this report.](#) Additional info on these reporting standards can be found on the FBI website: <https://ucr.fbi.gov/nibrs-overview>

This chart represents Preliminary counts of selected crime categories from Police Case Reports. Full statistical analysis to determine the confidence level of this data has not been performed. The % change columns on the preliminary counts differ from the percentage change on the NIBRS crime report, sometimes significantly. The CompStat report is designed for operational use and includes only selected NIBRS categories and coding less complex than full NIBRS rules. Official statistics for these and other NIBRS categories can be found on WASPC & FBI websites once available.



Note: On 1/8/23 boundary changes were implemented dividing the North Precinct into two (NW and NE). The Northwest Precinct ADAM Sector consists of P1 and P2; Consequently this page did not exist on printed CompStat reports prior to 1/8/23

POLICE SUMMARY - Ending: Saturday, March 9, 2024



## NW - Northwest District (P1)

### Preliminary IBR Counts

NIBRS Categories (Part 1 Selected)		7 Day Comparison			28 Day Comparison			YTD Comparison		
		Current	Prior	Percent	Current	Prior	Percent	Current	Prior	Percent
<b>Violent</b>	Criminal Homicide	0	0		0	0		0	0	
	Rape	1	4	-75.00%	8	1	700.00%	10	3	233.33%
	Robbery - Commercial	0	1	-100.00%	1	1	0.00%	2	0	
	Robbery - Person	0	0		0	0		0	1	-100.00%
	Aggravated Assault - Non DV	1	0		2	5	-60.00%	7	10	-30.00%
	Aggravated Assault - DV	2	0		6	5	20.00%	12	11	9.09%
<b>Violent Total:</b>		4	5	-20.00%	17	12	41.67%	31	25	24.00%
<b>Property</b>	Burglary - Residential	1	0		6	7	-14.29%	21	33	-36.36%
	Burglary Garage	0	1	-100.00%	3	1	200.00%	7	7	0.00%
	Burglary Commercial	3	3	0.00%	6	4	50.00%	11	13	-15.38%
	Larceny	15	17	-11.76%	73	74	-1.35%	184	161	14.29%
	Vehicle Theft	6	0		11	5	120.00%	18	23	-21.74%
	Arson	0	0		0	1	-100.00%	1	1	0.00%
<b>Property Total:</b>		25	21	19.05%	99	92	7.61%	242	238	1.68%
<b>Preliminary Part 1 Crime Totals:</b>		29	26	11.54%	116	104	11.54%	273	263	3.80%
<b>Current 7 Day Period:</b>		3/3/2024 - 3/9/2024			<b>Prior 7 Day Period:</b>		2/25/2024 - 3/2/2024			
<b>Current 28 Day Period:</b>		2/11/2024 - 3/9/2024			<b>Prior 28 Day Period:</b>		1/14/2024 - 2/10/2024			
<b>Current YTD Day Period:</b>		1/1/2024 - 3/9/2024			<b>Prior YTD Period:</b>		1/1/2023 - 3/9/2023			

Prepared by SPD Crime Analysis Office - Monday, March 11, 2024

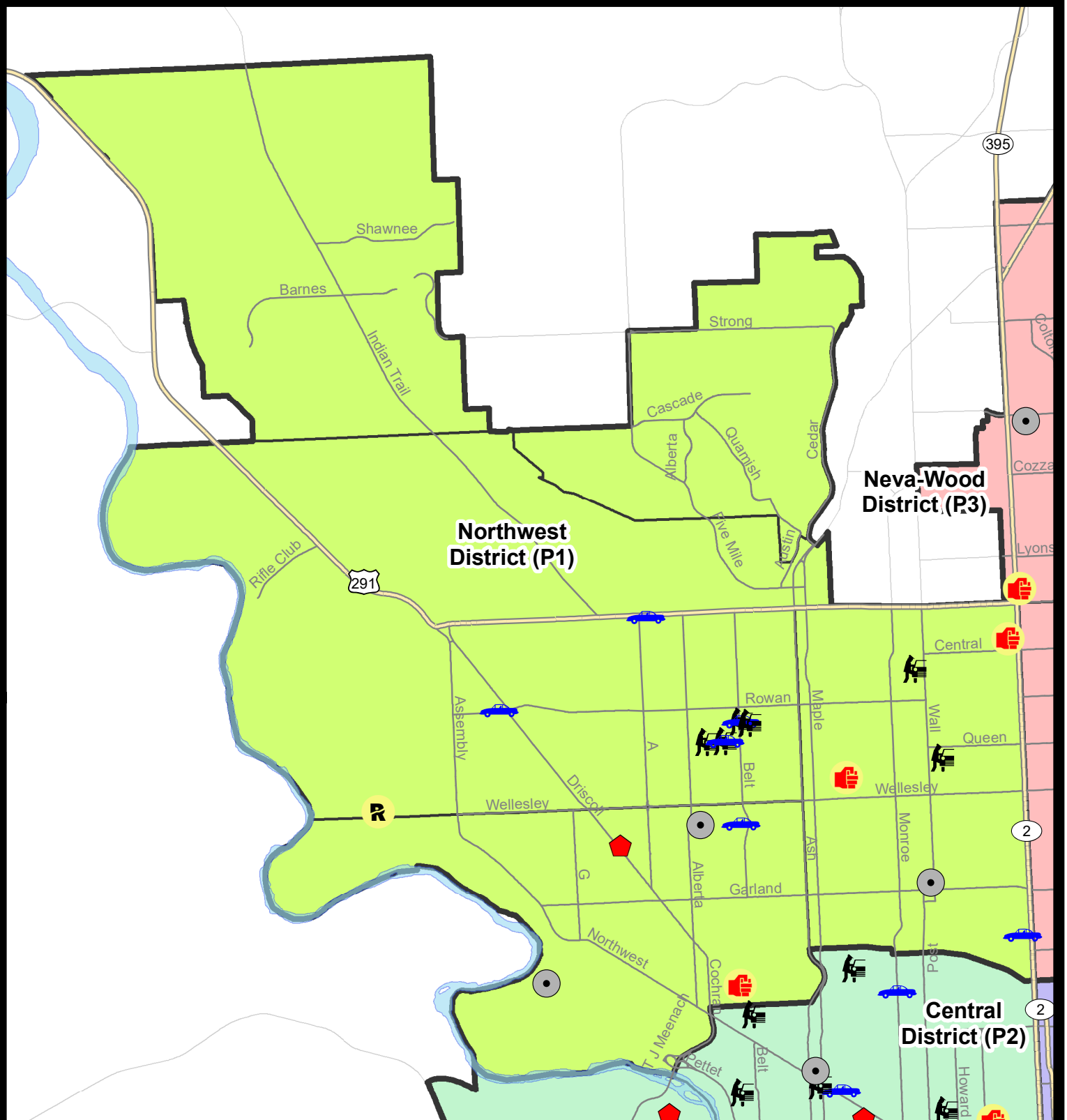
**NOTE:** SPD moved from UCR to the NIBRS reporting standard on 10/4/16 following the transition to a new RMS System. [Numbers on CompStat reports prior to this date should not be used as a comparison to those on this report.](#) Additional info on these reporting standards can be found on the FBI website: <https://ucr.fbi.gov/nibrs-overview>

This chart represents Preliminary counts of selected crime categories from Police Case Reports. Full statistical analysis to determine the confidence level of this data has not been performed. The % change columns on the preliminary counts differ from the percentage change on the NIBRS crime report, sometimes significantly. The CompStat report is designed for operational use and includes only selected NIBRS categories and coding less complex than full NIBRS rules. Official statistics for these and other NIBRS categories can be found on WASPC & FBI websites once available.



Note: On 1/8/23 a boundary change to P1 added a portion of the prior area to P2 (SPA2EG); Consequently activity in P1 will appear a bit lower if compared to printed CompStat reports prior to 1/8/23





**City of Spokane**  
**Northwest District (P1)**  
**Selected Crime Codes**  
**2024-03-03 to 2024-03-09**  
 Prepared By:  
 Crime Analysis Unit  
 Spokane Police Department

**Legend**

**NIBRS Events**

Criminal Homicide	Robbery Person	Burglary Commercial
Rape	Aggravated Assault	Vehicle Prowling
Robbery Commercial	Burglary Residential	Vehicle Theft
	Burglary Garage	Arson

*Cases Represent LERMS Crime Codes  
 Points may indicate multiple events  
 Note: Veh Prowl is only Larceny displayed*

*For Additional Information on  
 Incidents pertaining to an  
 Area, Trend, or Pattern  
 Contact Information Analysis*

0 0.25 0.5 1 Miles

**THIS IS NOT A LEGAL DOCUMENT:**  
 The information shown on this map is compiled from various sources and is subject to constant revision. Information shown on this map should not be used to determine the location of facilities in relationship to property lines, section lines, streets, etc.

Sunday - Saturday

3/3/2024 TO 3/9/2024



NW - Northwest District (P1)

<u>A/C</u>	<u>Offense Statute</u>	<u>Address</u>	<u>Reported Date</u>	<u>Dist</u>
<b><u>SPA1AD</u></b>				
C	ASSAULT 2D	3100 N HEMLOCK ST	3/6/2024	P1
C	BURGLARY 2D COMMERCIAL	3200 N COLUMBIA CIR	3/3/2024	P1
C	BURGLARY 2D COMMERCIAL	2500 W WELLESLEY AVE	3/6/2024	P1
C	RESIDENTIAL BURGLARY	3100 W HEROY AVE	3/6/2024	P1
C	THEFT 3D ALL OTHER	4300 N ASH ST	3/7/2024	P1
C	THEFT 3D ALL OTHER	3000 W EUCLID AVE	3/8/2024	P1
C	THEFT 3D SHOPLIFTING	2300 W WELLESLEY AVE	3/9/2024	P1
C	THEFT 3D SHOPLIFTING	2300 W WELLESLEY AVE	3/4/2024	
C	THEFT OF MOTOR VEHICLE	2200 W WELLESLEY AVE	3/3/2024	P1
<b><u>SPA1FM</u></b>				
C	THEFT 3D ALL OTHER	3400 W HORIZON AVE	3/3/2024	
<b><u>SPA1NH</u></b>				
C	ASSAULT 2D	6000 N ATLANTIC ST	3/4/2024	P1
C	ASSAULT 2D	4800 N HAWTHORNE ST	3/9/2024	P1
C	BURGLARY 2D COMMERCIAL	3900 N WALL ST	3/3/2024	P1
C	MAIL THEFT	1300 W COLUMBIA AVE	3/4/2024	P1
C	THEFT 2D FROM BUILDING	1500 W KIERNAN AVE	3/5/2024	
C	THEFT 2D FROM MOTOR VEHICLE	5000 N HOWARD ST	3/4/2024	P1
C	THEFT 3D FROM BUILDING	1300 W COLUMBIA AVE	3/4/2024	P1
C	THEFT 3D FROM MOTOR VEHICLE	5700 N POST ST	3/6/2024	
C	THEFT OF MOTOR VEHICLE	0 W GLASS AVE	3/3/2024	P1
<b><u>SPA1NW</u></b>				
C	RAPE 1D		3/8/2024	P1
C	THEFT 1D FROM MOTOR VEHICLE	5300 N BELT ST	3/3/2024	P1
C	THEFT 2D FROM BUILDING	2400 W WABASH AVE	3/6/2024	P1
C	THEFT 2D FROM MOTOR VEHICLE	2400 W CROWN AVE	3/4/2024	P1
C	THEFT 3D FROM MOTOR VEHICLE	2300 W CROWN AVE	3/8/2024	P1
C	THEFT 3D FROM MOTOR VEHICLE	5300 N ELGIN ST	3/9/2024	
C	THEFT OF MOTOR VEHICLE	4000 W ROWAN AVE	3/3/2024	P1
C	THEFT OF MOTOR VEHICLE	5300 N BELT ST	3/3/2024	P1
C	THEFT OF MOTOR VEHICLE	2800 W FRANCIS AVE	3/4/2024	P1
C	THEFT OF MOTOR VEHICLE	2300 W CROWN AVE	3/8/2024	P1

POLICE SUMMARY - Ending: Saturday, March 9, 2024



## NW - North Central District (P2)

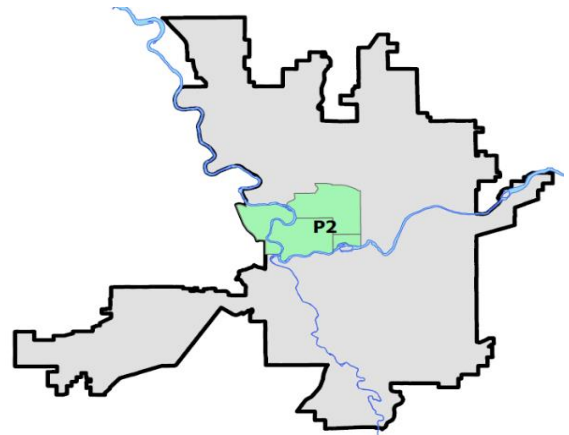
### Preliminary IBR Counts

NIBRS Categories (Part 1 Selected)		7 Day Comparison			28 Day Comparison			YTD Comparison		
		Current	Prior	Percent	Current	Prior	Percent	Current	Prior	Percent
<b>Violent</b>	Criminal Homicide	0	0		0	0		0	1	-100.00%
	Rape	0	0		0	0		2	3	-33.33%
	Robbery - Commercial	1	0		1	1	0.00%	3	1	200.00%
	Robbery - Person	0	1	-100.00%	2	1	100.00%	5	1	400.00%
	Aggravated Assault - Non DV	2	1	100.00%	5	4	25.00%	9	9	0.00%
	Aggravated Assault - DV	1	1	0.00%	6	3	100.00%	12	9	33.33%
<b>Violent Total:</b>		4	3	33.33%	14	9	55.56%	31	24	29.17%
<b>Property</b>	Burglary - Residential	5	1	400.00%	8	12	-33.33%	23	30	-23.33%
	Burglary Garage	2	1	100.00%	4	1	300.00%	5	14	-64.29%
	Burglary Commercial	3	6	-50.00%	11	0		12	11	9.09%
	Larceny	28	32	-12.50%	124	86	44.19%	250	162	54.32%
	Vehicle Theft	3	4	-25.00%	17	19	-10.53%	43	53	-18.87%
	Arson	1	2	-50.00%	3	4	-25.00%	7	3	133.33%
<b>Property Total:</b>		42	46	-8.70%	167	122	36.89%	340	273	24.54%
<b>Preliminary Part 1 Crime Totals:</b>		46	49	-6.12%	181	131	38.17%	371	297	24.92%
<b>Current 7 Day Period:</b>		3/3/2024 - 3/9/2024			<b>Prior 7 Day Period:</b>		2/25/2024 - 3/2/2024			
<b>Current 28 Day Period:</b>		2/11/2024 - 3/9/2024			<b>Prior 28 Day Period:</b>		1/14/2024 - 2/10/2024			
<b>Current YTD Day Period:</b>		1/1/2024 - 3/9/2024			<b>Prior YTD Period:</b>		1/1/2023 - 3/9/2023			

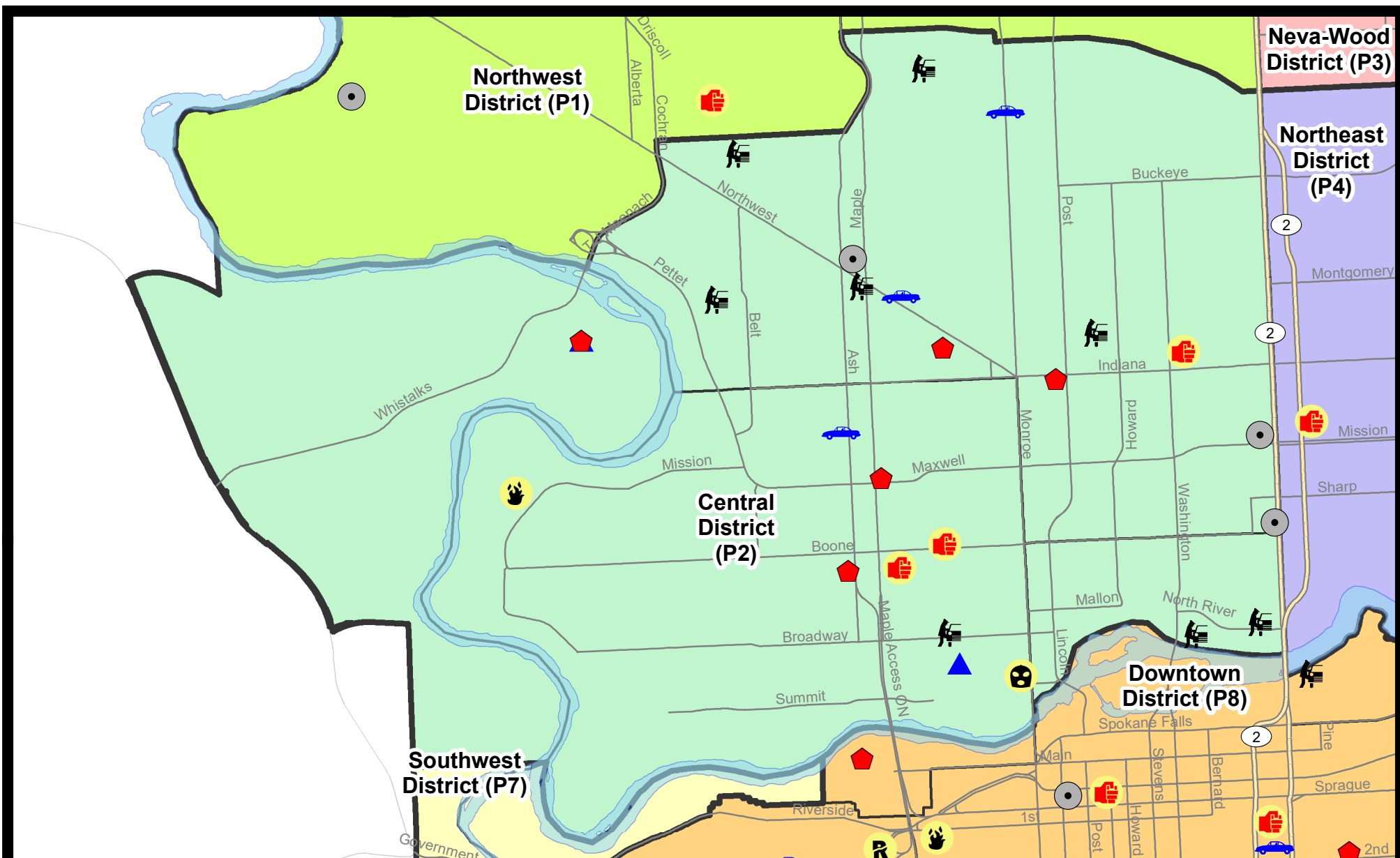
Prepared by SPD Crime Analysis Office - Monday, March 11, 2024

**NOTE:** SPD moved from UCR to the NIBRS reporting standard on 10/4/16 following the transition to a new RMS System. [Numbers on CompStat reports prior to this date should not be used as a comparison to those on this report.](#) Additional info on these reporting standards can be found on the FBI website: <https://ucr.fbi.gov/nibrs-overview>

This chart represents Preliminary counts of selected crime categories from Police Case Reports. Full statistical analysis to determine the confidence level of this data has not been performed. The % change columns on the preliminary counts differ from the percentage change on the NIBRS crime report, sometimes significantly. The CompStat report is designed for operational use and includes only selected NIBRS categories and coding less complex than full NIBRS rules. Official statistics for these and other NIBRS categories can be found on WASPC & FBI websites once available.



Note: On 1/8/23 a boundary change to P2 added a portion of the P1 area into P2 (SPA2EG); Consequently activity in P2 will appear a bit higher if compared to printed CompStat reports prior to 1/8/23





**City of Spokane**  
**Central District (P2)**  
**Selected Crime Types**  
**2024-03-03 to 2024-03-09**  
 Prepared By:  
 Crime Analysis Unit  
 Spokane Police Department

**Legend**

 Criminal Homicide	 Robbery Commercial	 Aggravated Assault	 Burglary Commercial
 Rape	 Robbery Person	 Burglary Residential	 Vehicle Prowling
		 Burglary Garage	 Vehicle Theft
			 Arson

Cases Represent LERMS Crime Codes  
 Points may indicate multiple events  
 Note: Veh Prowl is only Larceny category displayed



For Additional Information on Incidents pertaining to an Area, Trend, or Pattern Contact Information Analysis

0 0.2 0.4 0.6 Miles



**THIS IS NOT A LEGAL DOCUMENT:**  
 The information shown on this map is compiled from various sources and is subject to constant revision. Information shown on this map should not be used to determine the location of facilities in relationship to property lines, section lines, streets, etc.

Sunday - Saturday

NW - Central District (P2)

3/3/2024 TO 3/9/2024



<u>A/C</u>	<u>Offense Statute</u>	<u>Address</u>	<u>Reported Date</u>	<u>Dist</u>
<b><u>SPA2EG</u></b>				
C	ASSAULT 2D	300 W SHANNON AVE	3/3/2024	P1
C	BURGLARY 2D COMMERCIAL	1200 N DIVISION ST	3/4/2024	P1
C	BURGLARY 2D COMMERCIAL	1600 N DIVISION ST	3/4/2024	P1
C	BURGLARY 2D COMMERCIAL	1600 W NORTHWEST BLVD	3/4/2024	P1
C	MAIL THEFT	600 W BUCKEYE AVE	3/8/2024	P2
C	RESIDENTIAL BURGLARY	800 W INDIANA AVE	3/7/2024	P1
C	RESIDENTIAL BURGLARY	2000 N ADAMS ST	3/8/2024	P2
C	THEFT 2D ALL OTHER	1200 W YORK AVE	3/7/2024	P2
C	THEFT 2D FROM BUILDING	800 W CARLISLE AVE	3/3/2024	
C	THEFT 2D VEHICLE PARTS AND ACCESSORIES	1800 W NORTHWEST BLVD	3/6/2024	P2
C	THEFT 3D ALL OTHER	300 W SHANNON AVE	3/3/2024	P1
C	THEFT 3D ALL OTHER	2200 W BUCKEYE AVE	3/8/2024	P2
C	THEFT 3D FROM BUILDING	1200 N DIVISION ST	3/4/2024	P1
C	THEFT 3D FROM BUILDING	1600 N DIVISION ST	3/4/2024	P1
C	THEFT 3D FROM MOTOR VEHICLE	1300 W ALICE AVE	3/4/2024	P2
A	THEFT 3D FROM MOTOR VEHICLE	2200 N HEMLOCK ST	3/4/2024	P2
C	THEFT 3D FROM MOTOR VEHICLE	600 W KNOX AVE	3/7/2024	P2
A	THEFT 3D FROM MOTOR VEHICLE	2100 W CLEVELAND AVE	3/8/2024	P2
C	THEFT 3D FROM MOTOR VEHICLE	1600 W NORTHWEST BLVD	3/8/2024	
C	THEFT 3D SHOPLIFTING	1700 W NORTHWEST BLVD	3/5/2024	P2
C	THEFT 3D SHOPLIFTING	1700 W NORTHWEST BLVD	3/8/2024	P2
C	THEFT 3D SHOPLIFTING	1600 W NORTHWEST BLVD	3/8/2024	P2
C	THEFT 3D SHOPLIFTING	1600 W NORTHWEST BLVD	3/8/2024	
C	THEFT 3D VEHICLE PARTS AND ACCESSORIES	2500 N DIVISION ST	3/5/2024	P2
C	THEFT OF MOTOR VEHICLE	1400 W MONTGOMERY AVE	3/6/2024	P1
C	THEFT OF MOTOR VEHICLE	W FREDERICK AVE / N MONROE ST	3/7/2024	P1
<b><u>SPA2RS</u></b>				
C	THEFT 3D FROM MOTOR VEHICLE	800 N DIVISION ST	3/5/2024	P2
C	THEFT 3D FROM MOTOR VEHICLE	300 W NORTH RIVER DR	3/8/2024	P2
<b><u>SPA2WC</u></b>				
C	ARSON 1D	3200 W BOONE AVE	3/3/2024	P1
C	ASSAULT 1D	1300 W BOONE AVE	3/6/2024	P1
C	ASSAULT 2D	1500 W GARDNER AVE	3/4/2024	P1
C	BURGLARY 2D GARAGE	1200 W COLLEGE AVE	3/8/2024	P2
C	MAIL THEFT	1200 W MAXWELL AVE	3/7/2024	P3
C	RESIDENTIAL BURGLARY	1500 W MAXWELL AVE	3/4/2024	P1
C	RESIDENTIAL BURGLARY	1700 W GARDNER AVE	3/7/2024	P1

For protection of victim privacy, the entire address on sexual assault crimes has been redacted.

<b>A/C</b>	<b>Offense Statute</b>	<b>Address</b>	<b>Reported Date</b>	<b>Dist</b>
C	ROBBERY 1D COMMERCIAL	1000 W SUMMIT PKWY	3/5/2024	P1
C	THEFT 2D FROM BUILDING	1200 W AUGUSTA AVE	3/4/2024	P2
C	THEFT 3D ALL OTHER	2300 W BROADWAY AVE	3/7/2024	P2
C	THEFT 3D ALL OTHER	1000 W SUMMIT PKWY	3/9/2024	P8
C	THEFT 3D FROM BUILDING	1400 W DEAN AVE	3/9/2024	P2
A	THEFT 3D FROM MOTOR VEHICLE	1300 W BROADWAY AVE	3/8/2024	P2
C	THEFT 3D SHOPLIFTING	1000 W SUMMIT PKWY	3/5/2024	P1
C	THEFT OF MOTOR VEHICLE	1700 W AUGUSTA AVE	3/6/2024	P1
<b><u>SPA2WH</u></b>				
C	BURGLARY 2D GARAGE	2800 W ELLIOTT DR	3/9/2024	P2
C	RESIDENTIAL BURGLARY	2800 W ELLIOTT DR	3/6/2024	P1
C	THEFT 2D ALL OTHER	2800 W ELLIOTT DR	3/6/2024	P2

# SPOKANE POLICE DEPARTMENT

## Northeast Precinct

## BAKER Sector

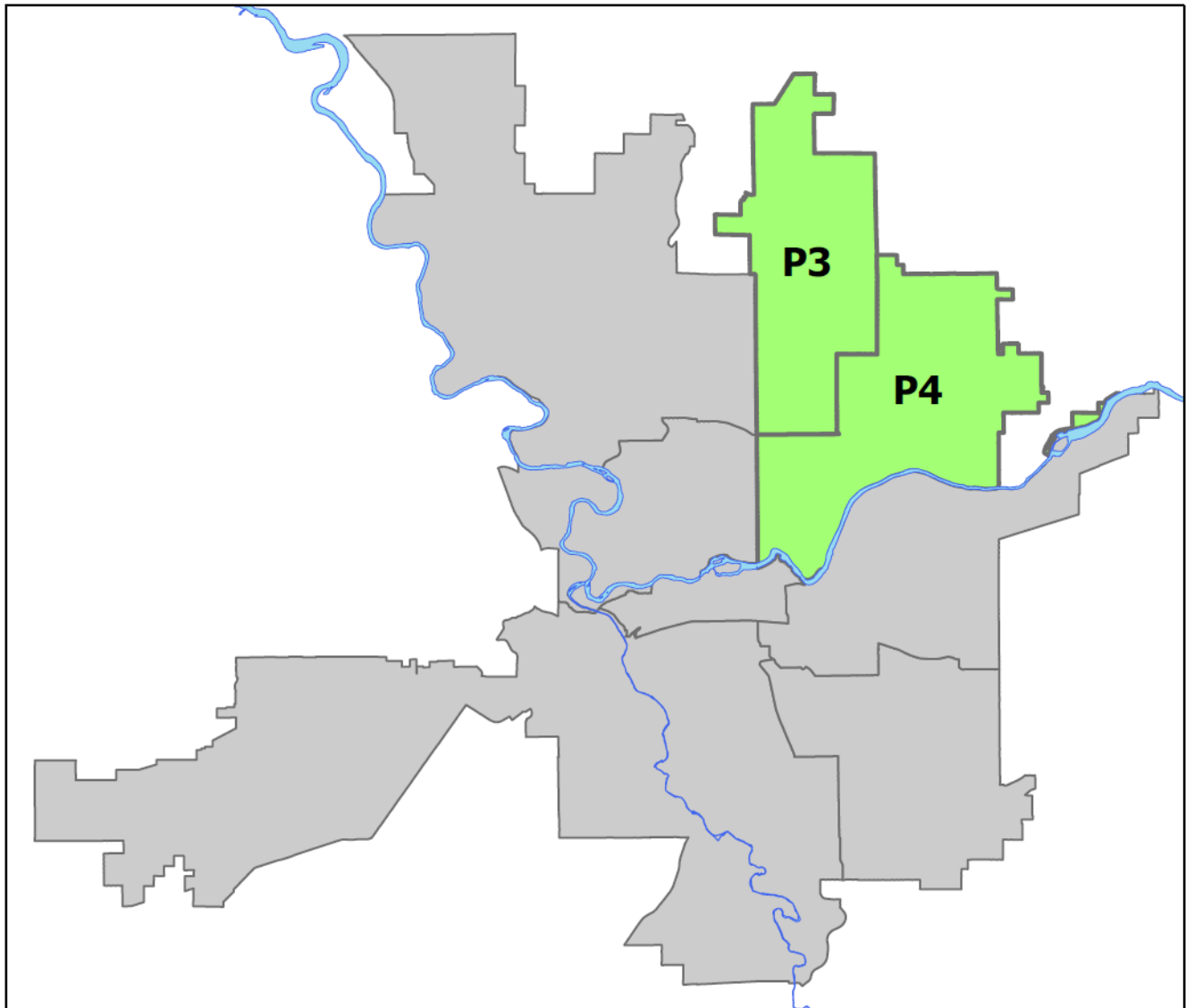


### PSA Commander

Captain Shawn Kendall

NevaWood District (P3)

Northeast District (P4)





POLICE SUMMARY - Ending: Saturday, March 9, 2024

## NORTHEAST PRECINCT (P3, P4) BAKER SECTOR



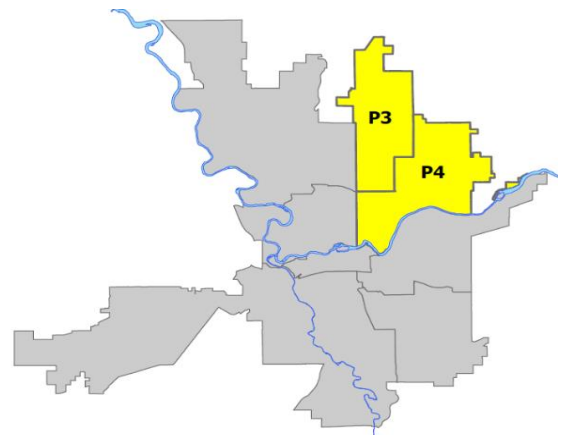
### Preliminary IBR Counts

NIBRS Categories (Part 1 Selected)		7 Day Comparison			28 Day Comparison			YTD Comparison		
		Current	Prior	Percent	Current	Prior	Percent	Current	Prior	Percent
<b>Violent</b>	Criminal Homicide	0	0		1	1	0.00%	2	3	-33.33%
	Rape	2	1	100.00%	4	2	100.00%	7	14	-50.00%
	Robbery - Commercial	0	2	-100.00%	4	5	-20.00%	9	7	28.57%
	Robbery - Person	0	1	-100.00%	4	5	-20.00%	11	12	-8.33%
	Aggravated Assault - Non DV	3	3	0.00%	12	18	-33.33%	38	26	46.15%
	Aggravated Assault - DV	2	3	-33.33%	8	8	0.00%	18	31	-41.94%
<b>Violent Total:</b>		7	10	-30.00%	33	39	-15.38%	85	93	-8.60%
<b>Property</b>	Burglary - Residential	0	6	-100.00%	11	19	-42.11%	43	74	-41.89%
	Burglary Garage	1	1	0.00%	11	8	37.50%	27	31	-12.90%
	Burglary Commercial	3	1	200.00%	16	20	-20.00%	41	38	7.89%
	Larceny	63	68	-7.35%	249	247	0.81%	604	711	-15.05%
	Vehicle Theft	8	9	-11.11%	35	35	0.00%	86	125	-31.20%
	Arson	1	0		1	3	-66.67%	4	7	-42.86%
<b>Property Total:</b>		76	85	-10.59%	323	332	-2.71%	805	986	-18.36%
<b>Preliminary Part 1 Crime Totals:</b>		83	95	-12.63%	356	371	-4.04%	890	1079	-17.52%
<b>Current 7 Day Period:</b>		3/3/2024 - 3/9/2024			<b>Prior 7 Day Period:</b>		2/25/2024 - 3/2/2024			
<b>Current 28 Day Period:</b>		2/11/2024 - 3/9/2024			<b>Prior 28 Day Period:</b>		1/14/2024 - 2/10/2024			
<b>Current YTD Day Period:</b>		1/1/2024 - 3/9/2024			<b>Prior YTD Period:</b>		1/1/2023 - 3/9/2023			

Prepared by SPD Crime Analysis Office - Monday, March 11, 2024

**NOTE:** SPD moved from UCR to the NIBRS reporting standard on 10/4/16 following the transition to a new RMS System. [Numbers on CompStat reports prior to this date should not be used as a comparison to those on this report.](#) Additional info on these reporting standards can be found on the FBI website: <https://ucr.fbi.gov/nibrs-overview>

This chart represents Preliminary counts of selected crime categories from Police Case Reports. Full statistical analysis to determine the confidence level of this data has not been performed. The % change columns on the preliminary counts differ from the percentage change on the NIBRS crime report, sometimes significantly. The CompStat report is designed for operational use and includes only selected NIBRS categories and coding less complex than full NIBRS rules. Official statistics for these and other NIBRS categories can be found on WASPC & FBI websites once available.



Note: On 1/8/23 boundary changes were implemented dividing the North Precinct into two (NW and NE). The Northeast Precinct BAKER Sector consists of P3 and P4; Consequently this page did not exist on printed reports prior to 1/8/23

POLICE SUMMARY - Ending: Saturday, March 9, 2024

## NE - Neva-Wood District (P3)



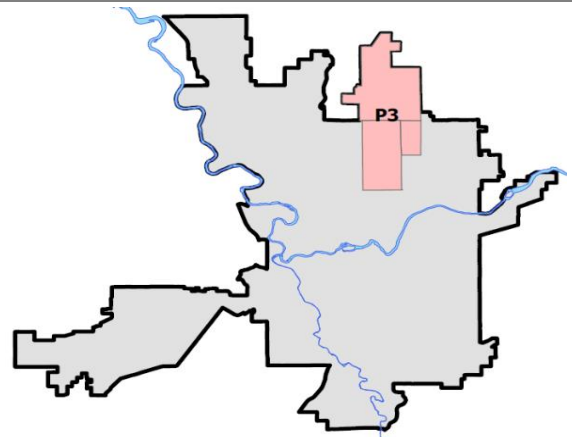
### Preliminary IBR Counts

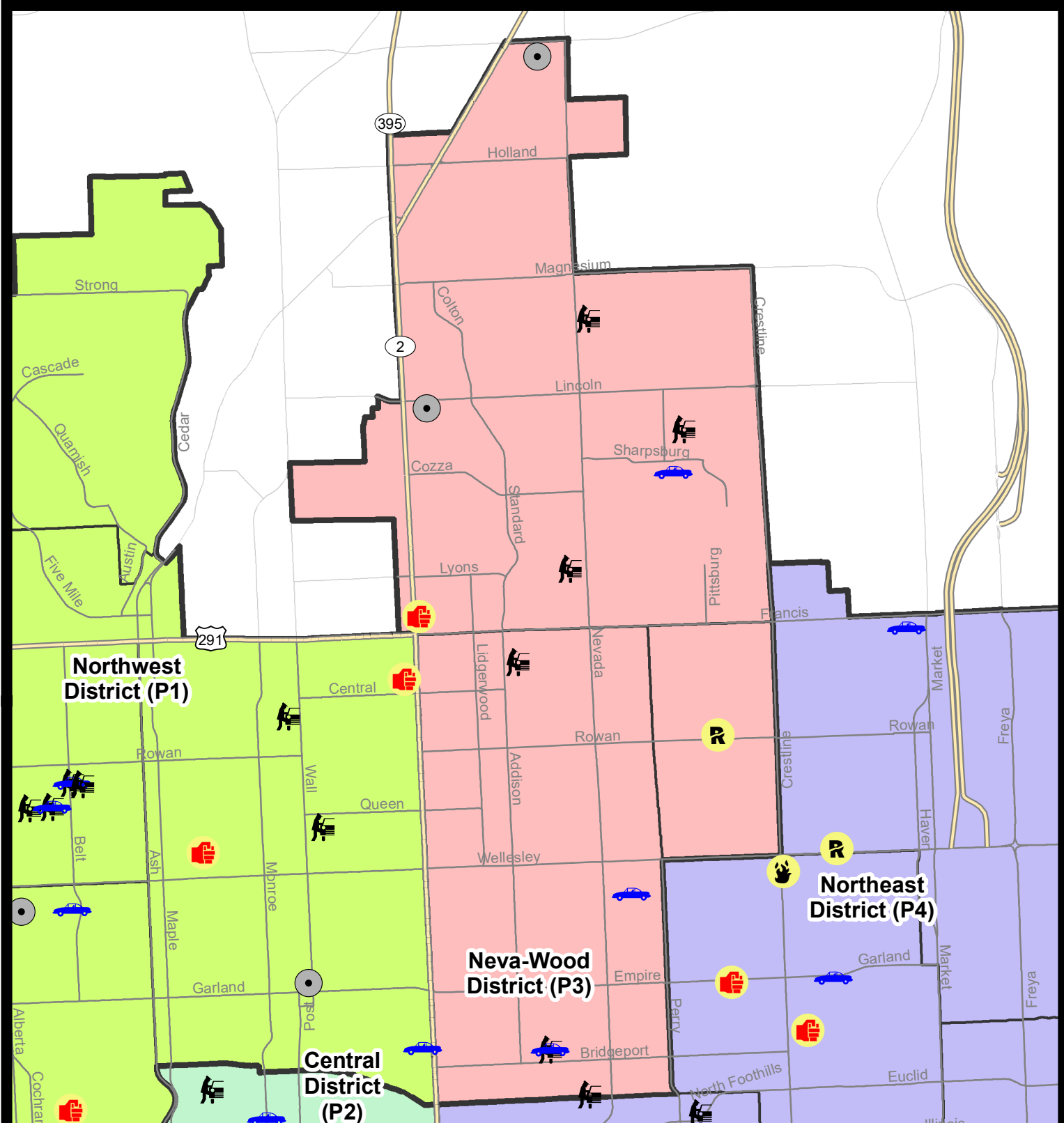
NIBRS Categories (Part 1 Selected)		7 Day Comparison			28 Day Comparison			YTD Comparison		
		Current	Prior	Percent	Current	Prior	Percent	Current	Prior	Percent
<b>Violent</b>	Criminal Homicide	0	0		1	0		1	1	0.00%
	Rape	1	1	0.00%	2	1	100.00%	4	7	-42.86%
	Robbery - Commercial	0	0		0	2	-100.00%	2	6	-66.67%
	Robbery - Person	0	0		1	3	-66.67%	5	7	-28.57%
	Aggravated Assault - Non DV	0	1	-100.00%	2	11	-81.82%	18	13	38.46%
	Aggravated Assault - DV	1	2	-50.00%	6	3	100.00%	11	17	-35.29%
<b>Violent Total:</b>		2	4	-50.00%	12	20	-40.00%	41	51	-19.61%
<b>Property</b>	Burglary - Residential	0	2	-100.00%	3	10	-70.00%	22	40	-45.00%
	Burglary Garage	0	1	-100.00%	7	4	75.00%	13	21	-38.10%
	Burglary Commercial	2	1	100.00%	8	12	-33.33%	23	27	-14.81%
	Larceny	39	49	-20.41%	154	153	0.65%	371	522	-28.93%
	Vehicle Theft	3	3	0.00%	11	17	-35.29%	38	71	-46.48%
	Arson	0	0		0	0		0	6	-100.00%
<b>Property Total:</b>		44	56	-21.43%	183	196	-6.63%	467	687	-32.02%
<b>Preliminary Part 1 Crime Totals:</b>		46	60	-23.33%	195	216	-9.72%	508	738	-31.17%
<b>Current 7 Day Period:</b>		3/3/2024 - 3/9/2024			<b>Prior 7 Day Period:</b>		2/25/2024 - 3/2/2024			
<b>Current 28 Day Period:</b>		2/11/2024 - 3/9/2024			<b>Prior 28 Day Period:</b>		1/14/2024 - 2/10/2024			
<b>Current YTD Day Period:</b>		1/1/2024 - 3/9/2024			<b>Prior YTD Period:</b>		1/1/2023 - 3/9/2023			

Prepared by SPD Crime Analysis Office - Monday, March 11, 2024

**NOTE:** SPD moved from UCR to the NIBRS reporting standard on 10/4/16 following the transition to a new RMS System. [Numbers on CompStat reports prior to this date should not be used as a comparison to those on this report.](#) Additional info on these reporting standards can be found on the FBI website: <https://ucr.fbi.gov/nibrs-overview>

This chart represents Preliminary counts of selected crime categories from Police Case Reports. Full statistical analysis to determine the confidence level of this data has not been performed. The % change columns on the preliminary counts differ from the percentage change on the NIBRS crime report, sometimes significantly. The CompStat report is designed for operational use and includes only selected NIBRS categories and coding less complex than full NIBRS rules. Official statistics for these and other NIBRS categories can be found on WASPC & FBI websites once available.

















**City of Spokane**  
**Neva-Wood District (P3)**  
**Selected Crime Codes**  
**2024-03-03 to 2024-03-09**  
 Prepared By:  
 Crime Analysis Unit  
 Spokane Police Department

**Legend**

**NIBRS Events**

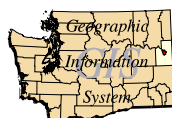
 Criminal Homicide	 Robbery Person	 Burglary Commercial
 Rape	 Aggravated Assault	 Vehicle Prowling
 Robbery Commercial	 Burglary Residential	 Vehicle Theft
	 Burglary Garage	 Arson




*For Additional Information on Incidents pertaining to an Area, Trend, or Pattern Contact Information Analysis*


*Cases Represent LERMS Crime Codes  
 Points may indicate multiple events  
 Note: Veh Prowl is only Larceny displayed*

0 0.2 0.4 0.8 Miles





**THIS IS NOT A LEGAL DOCUMENT:**  
 The information shown on this map is compiled from various sources and is subject to constant revision. Information shown on this map should not be used to determine the location of facilities in relationship to property lines, section lines, streets, etc.



Sunday - Saturday

3/3/2024 TO 3/9/2024

NE - Neva-Wood District (P3)



<u>A/C</u>	<u>Offense Statute</u>	<u>Address</u>	<u>Reported Date</u>	<u>Dist</u>
<b><u>SPB3NL</u></b>				
C	THEFT 2D ALL OTHER	200 E CENTRAL AVE	3/4/2024	
C	THEFT 2D SHOPLIFTING	4700 N DIVISION ST	3/5/2024	P4
C	THEFT 2D SHOPLIFTING	5500 N DIVISION ST	3/9/2024	
C	THEFT 3D ALL OTHER	E CROWN AVE / N MORTON ST	3/8/2024	P4
C	THEFT 3D FROM BUILDING	4700 N DIVISION ST	3/3/2024	P3
C	THEFT 3D FROM MOTOR VEHICLE	E COURTLAND AVE / N STANDARD ST	3/6/2024	P4
C	THEFT 3D FROM MOTOR VEHICLE	800 E EUCLID AVE	3/7/2024	P3
C	THEFT 3D FROM MOTOR VEHICLE	6000 N WISCOMB ST	3/8/2024	P3
C	THEFT 3D SHOPLIFTING	5600 N DIVISION ST	3/3/2024	
C	THEFT 3D SHOPLIFTING	5600 N DIVISION ST	3/3/2024	
A	THEFT OF MOTOR VEHICLE	1100 E HERROY AVE	3/5/2024	P3
C	THEFT OF MOTOR VEHICLE	E COURTLAND AVE / N STANDARD ST	3/6/2024	P4
<b><u>SPB3SH</u></b>				
C	ASSAULT 3D WEAPON OR NEGLIGENT INJURY	6300 N DIVISION ST	3/7/2024	P1
C	BURGLARY 2D COMMERCIAL	10100 N NEWPORT HWY	3/5/2024	P4
C	BURGLARY 2D COMMERCIAL	7800 N DIVISION ST	3/6/2024	P4
A	BURGLARY 2D FENCED AREA	600 E FRANCIS AVE	3/9/2024	P4
C	THEFT 2D ALL OTHER	8700 N DIVISION ST	3/3/2024	P3
C	THEFT 2D ALL OTHER	9200 N COLTON ST	3/6/2024	P4
C	THEFT 2D FROM BUILDING	1100 E COZZA DR	3/7/2024	P3
C	THEFT 2D FROM MOTOR VEHICLE	1600 E GRASSLAND CT	3/5/2024	P3
C	THEFT 2D FROM MOTOR VEHICLE	8400 N NEVADA ST	3/8/2024	P3
C	THEFT 2D SHOPLIFTING	6500 N NEVADA ST	3/5/2024	P3
C	THEFT 2D VEHICLE PARTS AND ACCESSORIES	8700 N HILL N DALE ST	3/6/2024	P3
C	THEFT 3D FROM MOTOR VEHICLE	800 E LYONS AVE	3/4/2024	P3
C	THEFT 3D SHOPLIFTING	9200 N COLTON ST	3/3/2024	P4
C	THEFT 3D SHOPLIFTING	9200 N COLTON ST	3/4/2024	P4
C	THEFT 3D SHOPLIFTING	7700 N DIVISION ST	3/4/2024	P3
C	THEFT 3D SHOPLIFTING	9200 N COLTON ST	3/5/2024	P4
C	THEFT 3D SHOPLIFTING	9200 N COLTON ST	3/5/2024	P8
C	THEFT 3D SHOPLIFTING	9500 N NEWPORT HWY	3/6/2024	P3
C	THEFT 3D SHOPLIFTING	10100 N NEWPORT HWY	3/6/2024	P3
C	THEFT 3D SHOPLIFTING	9700 N NEWPORT HWY	3/6/2024	P4
C	THEFT 3D SHOPLIFTING	9200 N COLTON ST	3/7/2024	P4
C	THEFT 3D SHOPLIFTING	9500 N NEWPORT HWY	3/8/2024	P3
C	THEFT 3D SHOPLIFTING	7700 N DIVISION ST	3/9/2024	P4
C	THEFT 3D SHOPLIFTING	9200 N COLTON ST	3/9/2024	P4
C	THEFT 3D SHOPLIFTING	9900 N NEWPORT HWY	3/3/2024	

For protection of victim privacy, the entire address on sexual assault crimes has been redacted.

<b>A/C</b>	<b>Offense Statute</b>	<b>Address</b>	<b>Reported Date</b>	<b>Dist</b>
C	THEFT 3D SHOPLIFTING	9900 N NEWPORT HWY	3/4/2024	
C	THEFT 3D SHOPLIFTING	6500 N NEVADA ST	3/5/2024	
C	THEFT 3D SHOPLIFTING	10100 N NEWPORT HWY	3/6/2024	
C	THEFT 3D SHOPLIFTING	9700 N NEWPORT HWY	3/6/2024	
C	THEFT 3D SHOPLIFTING	9700 N NEWPORT HWY	3/6/2024	
C	THEFT 3D SHOPLIFTING	9700 N NEWPORT HWY	3/6/2024	
C	THEFT OF MOTOR VEHICLE	7300 N HELENA ST	3/8/2024	P4

### **SPB3WH**

C	RAPE 2D		3/8/2024	P4
C	THEFT 3D ALL OTHER	5200 N HELENA ST	3/7/2024	P3

POLICE SUMMARY - Ending: Saturday, March 9, 2024



## NE - Northeast District (P4)

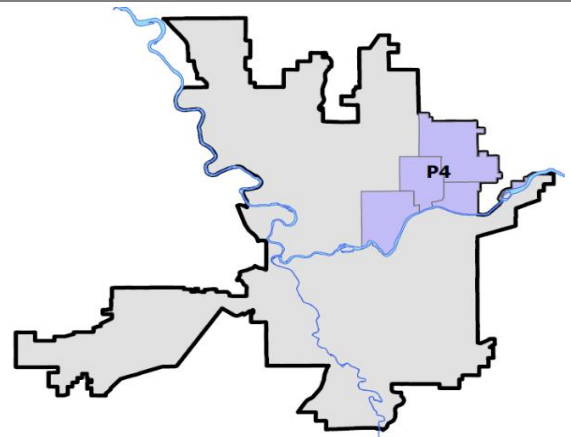
### Preliminary IBR Counts

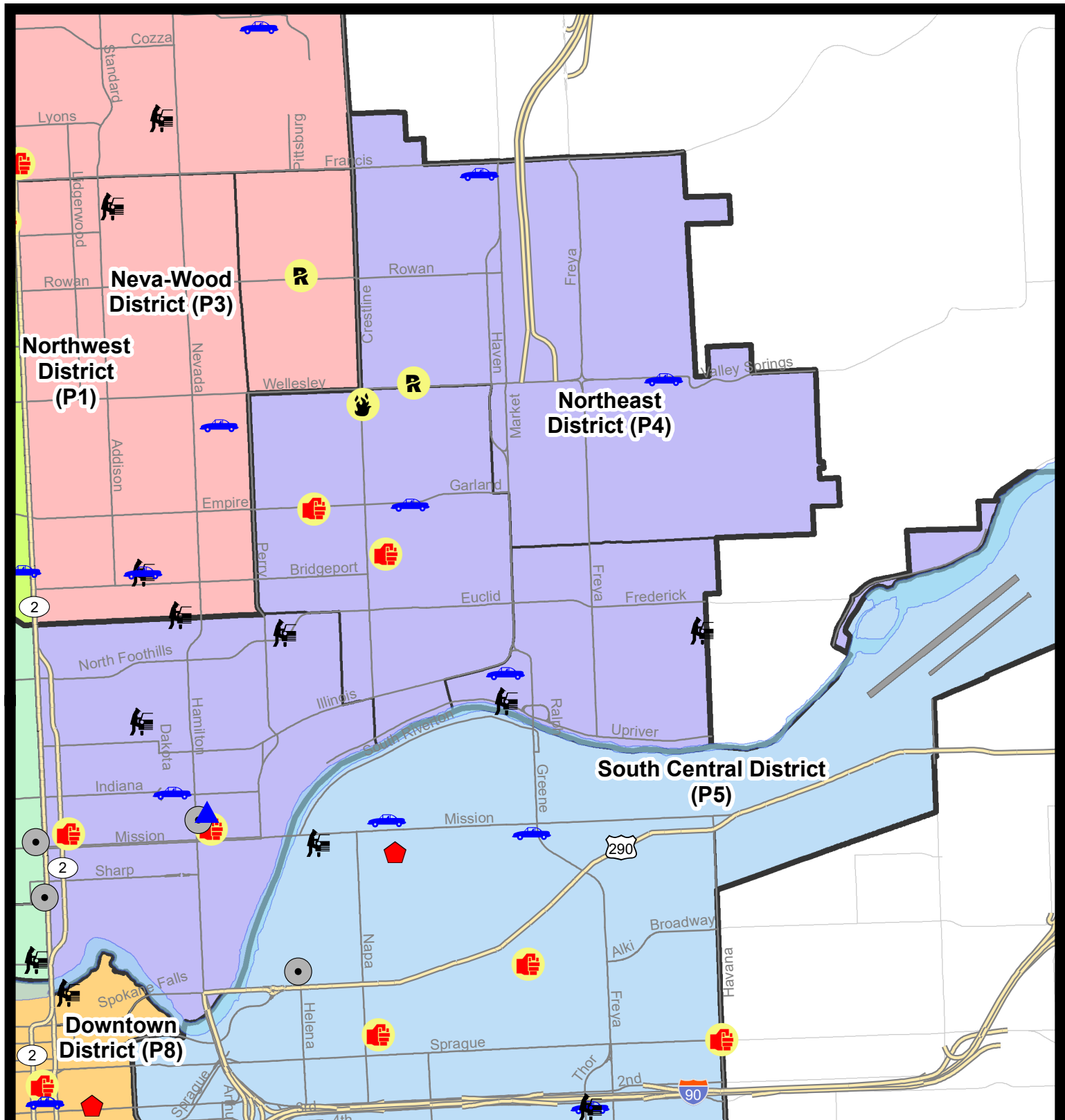
NIBRS Categories (Part 1 Selected)		7 Day Comparison			28 Day Comparison			YTD Comparison		
		Current	Prior	Percent	Current	Prior	Percent	Current	Prior	Percent
<b>Violent</b>	Criminal Homicide	0	0		0	1	-100.00%	1	2	-50.00%
	Rape	1	0		2	1	100.00%	3	7	-57.14%
	Robbery - Commercial	0	2	-100.00%	4	3	33.33%	7	1	600.00%
	Robbery - Person	0	1	-100.00%	3	2	50.00%	6	5	20.00%
	Aggravated Assault - Non DV	3	2	50.00%	10	7	42.86%	20	13	53.85%
	Aggravated Assault - DV	1	1	0.00%	2	5	-60.00%	7	14	-50.00%
<b>Violent Total:</b>		5	6	-16.67%	21	19	10.53%	44	42	4.76%
<b>Property</b>	Burglary - Residential	0	4	-100.00%	8	9	-11.11%	21	34	-38.24%
	Burglary Garage	1	0		4	4	0.00%	14	10	40.00%
	Burglary Commercial	1	0		8	8	0.00%	18	11	63.64%
	Larceny	24	19	26.32%	95	94	1.06%	233	189	23.28%
	Vehicle Theft	5	6	-16.67%	24	18	33.33%	48	54	-11.11%
	Arson	1	0		1	3	-66.67%	4	1	300.00%
<b>Property Total:</b>		32	29	10.34%	140	136	2.94%	338	299	13.04%
<b>Preliminary Part 1 Crime Totals:</b>		37	35	5.71%	161	155	3.87%	382	341	12.02%
<b>Current 7 Day Period:</b>		3/3/2024 - 3/9/2024			<b>Prior 7 Day Period:</b>		2/25/2024 - 3/2/2024			
<b>Current 28 Day Period:</b>		2/11/2024 - 3/9/2024			<b>Prior 28 Day Period:</b>		1/14/2024 - 2/10/2024			
<b>Current YTD Day Period:</b>		1/1/2024 - 3/9/2024			<b>Prior YTD Period:</b>		1/1/2023 - 3/9/2023			

Prepared by SPD Crime Analysis Office - Monday, March 11, 2024

**NOTE:** SPD moved from UCR to the NIBRS reporting standard on 10/4/16 following the transition to a new RMS System. [Numbers on CompStat reports prior to this date should not be used as a comparison to those on this report.](#) Additional info on these reporting standards can be found on the FBI website: <https://ucr.fbi.gov/nibrs-overview>

This chart represents Preliminary counts of selected crime categories from Police Case Reports. Full statistical analysis to determine the confidence level of this data has not been performed. The % change columns on the preliminary counts differ from the percentage change on the NIBRS crime report, sometimes significantly. The CompStat report is designed for operational use and includes only selected NIBRS categories and coding less complex than full NIBRS rules. Official statistics for these and other NIBRS categories can be found on WASPC & FBI websites once available.





## City of Spokane

Northeast District (P4)

### Selected Crime Codes

2024-03-03 to 2024-03-09

Prepared By:  
Crime Analysis Unit  
Spokane Police Department

#### Legend

##### NIBRS Events



Criminal Homicide



Rape



Robbery Commercial



Robbery Person



Aggravated Assault



Burglary Residential



Burglary Garage



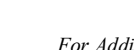
Burglary Commercial



Vehicle Prowling



Vehicle Theft



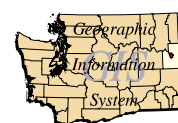
Arson



Cases Represent LERMS Crime Codes  
Points may indicate multiple events  
Note: Veh Prowl is only Larceny displayed

For Additional Information on  
Incidents pertaining to an  
Area, Trend, or Pattern  
Contact Information Analysis

0 0.2 0.4 0.8 Miles



THIS IS NOT A LEGAL DOCUMENT:  
The information shown on this map is compiled  
from various sources and is subject to constant  
revision. Information shown on this map should  
not be used to determine the location of facilities  
in relationship to property lines, section lines,  
streets, etc.



Sunday - Saturday

NE - Northeast District (P4)

3/3/2024 TO 3/9/2024



<u>A/C</u>	<u>Offense Statute</u>	<u>Address</u>	<u>Reported Date</u>	<u>Dist</u>
<b><u>SPB4BE</u></b>				
C	ARSON 2D	4500 N CRESTLINE ST	3/8/2024	P4
C	HARASSMENT FELONY WEAPON INVOLVED	2200 E COURTLAND AVE	3/4/2024	P4
C	HARASSMENT FELONY WEAPON INVOLVED	1700 E EMPIRE AVE	3/7/2024	P4
C	THEFT 2D ALL OTHER	1600 E OSTRANDER AVE	3/5/2024	P4
C	THEFT 2D ALL OTHER	3900 N MARKET ST	3/8/2024	P4
C	THEFT 2D FROM BUILDING	2700 N NAPA ST	3/6/2024	P4
A	THEFT OF MOTOR VEHICLE	2400 E EMPIRE AVE	3/5/2024	P4
<b><u>SPB4HI</u></b>				
C	RAPE OF A CHILD 1D		3/3/2024	P5
C	THEFT 3D ALL OTHER	4800 N MYRTLE ST	3/7/2024	P4
C	THEFT 3D VEHICLE PARTS AND ACCESSORIES	6200 N MARKET ST	3/9/2024	P4
C	THEFT OF MOTOR VEHICLE	2900 E DECATUR AVE	3/3/2024	P4
C	THEFT OF MOTOR VEHICLE	4100 E WELLESLEY AVE	3/6/2024	P4
<b><u>SPB4LO</u></b>				
C	ASSAULT 2D	100 E AUGUSTA AVE	3/5/2024	P1
C	BURGLARY 2D COMMERCIAL	1700 N HAMILTON ST	3/5/2024	P4
C	BURGLARY 2D GARAGE	900 E NORA AVE	3/8/2024	P4
C	HARASSMENT FELONY WEAPON INVOLVED	900 E MISSION AVE	3/4/2024	P4
C	MAIL THEFT	900 E NORTH FOOTHILLS DR	3/6/2024	P4
C	THEFT 2D ALL OTHER	400 E CARLISLE AVE	3/6/2024	P4
C	THEFT 2D FROM BUILDING	800 E BALDWIN AVE	3/6/2024	P4
C	THEFT 3D ALL OTHER	500 E BOONE AVE	3/5/2024	P4
C	THEFT 3D ALL OTHER	200 E NORTH FOOTHILLS DR	3/7/2024	P2
C	THEFT 3D FROM BUILDING	1800 N RUBY ST	3/4/2024	P4
C	THEFT 3D FROM MOTOR VEHICLE	2900 N HOGAN ST	3/6/2024	P4
C	THEFT 3D FROM MOTOR VEHICLE	500 E CARLISLE AVE	3/9/2024	P4
C	THEFT 3D SHOPLIFTING	200 E NORTH FOOTHILLS DR	3/6/2024	P4
C	THEFT 3D SHOPLIFTING	1500 E ILLINOIS AVE	3/7/2024	P4
C	THEFT 3D SHOPLIFTING	0 E CATALDO AVE	3/9/2024	P4
C	THEFT 3D SHOPLIFTING	900 E MISSION AVE	3/5/2024	P4
C	THEFT 3D VEHICLE PARTS AND ACCESSORIES	E ILLINOIS AVE / N COLUMBUS ST	3/3/2024	P4
C	THEFT 3D VEHICLE PARTS AND ACCESSORIES	800 E MISSION AVE	3/4/2024	P4
C	THEFT OF MOTOR VEHICLE	700 E INDIANA AVE	3/3/2024	P2
<b><u>SPB4MI</u></b>				
C	MAIL THEFT	4200 E MARIETTA AVE	3/9/2024	P4
C	THEFT 3D ALL OTHER	3300 E JACKSON AVE	3/9/2024	P4
C	THEFT 3D FROM MOTOR VEHICLE	3000 E UPRIVER DR	3/5/2024	P4

For protection of victim privacy, the entire address on sexual assault crimes has been redacted.

<b>A/C</b>	<b>Offense Statute</b>	<b>Address</b>	<b>Reported Date</b>	<b>Dist</b>
A	THEFT 3D FROM MOTOR VEHICLE	4300 E CLEVELAND AVE	3/7/2024	P4
C	THEFT 3D VEHICLE PARTS AND ACCESSORIES	3400 E FAIRVIEW AVE	3/6/2024	P4
C	THEFT OF MOTOR VEHICLE	2600 N MARKET ST	3/9/2024	P4

# SPOKANE POLICE DEPARTMENT



## South Precinct CHARLIE Sector

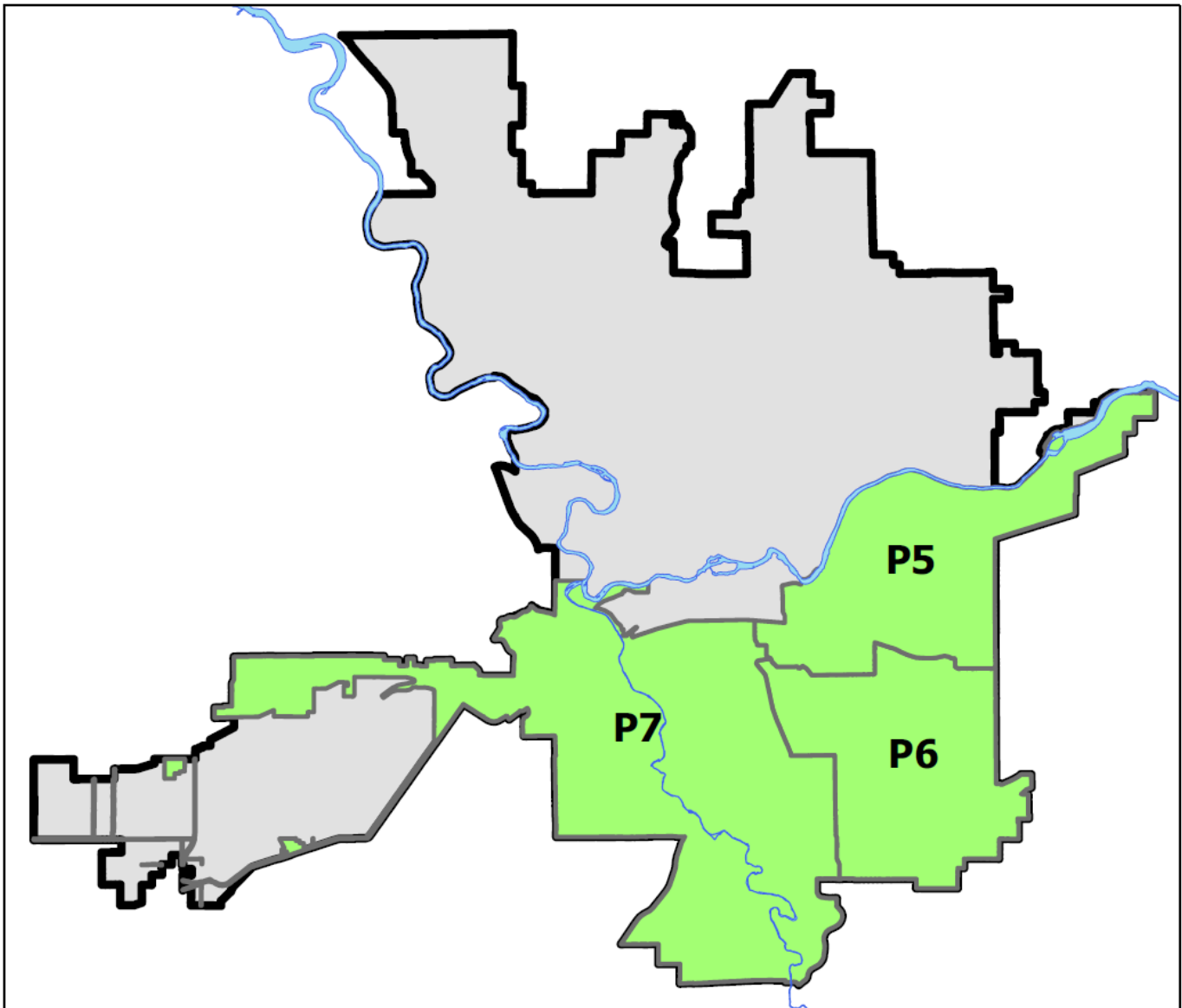
### PSA Commander

Captain Matt Cowles

South Central District (P5)

Southeast District (P6)

Southwest District (P7)



POLICE SUMMARY - Ending: Saturday, March 9, 2024

## ***SOUTH PRECINCT (P5, P6, P7) CHARLIE SECTOR***



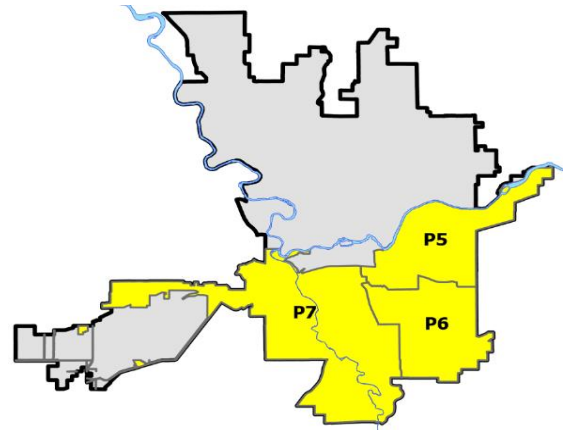
### Preliminary IBR Counts

NIBRS Categories (Part 1 Selected)		7 Day Comparison			28 Day Comparison			YTD Comparison		
		Current	Prior	Percent	Current	Prior	Percent	Current	Prior	Percent
<b>Violent</b>	Criminal Homicide	0	0		0	0		0	3	-100.00%
	Rape	0	1	-100.00%	2	5	-60.00%	8	14	-42.86%
	Robbery - Commercial	0	0		0	1	-100.00%	3	4	-25.00%
	Robbery - Person	1	1	0.00%	2	2	0.00%	5	8	-37.50%
	Aggravated Assault - Non DV	3	2	50.00%	11	6	83.33%	18	32	-43.75%
	Aggravated Assault - DV	2	2	0.00%	9	7	28.57%	21	13	61.54%
<b>Violent Total:</b>		6	6	0.00%	24	21	14.29%	55	74	-25.68%
<b>Property</b>	Burglary - Residential	5	4	25.00%	15	16	-6.25%	34	35	-2.86%
	Burglary Garage	0	2	-100.00%	11	8	37.50%	23	25	-8.00%
	Burglary Commercial	1	3	-66.67%	4	5	-20.00%	13	30	-56.67%
	Larceny	30	37	-18.92%	151	123	22.76%	329	446	-26.23%
	Vehicle Theft	9	5	80.00%	19	22	-13.64%	49	78	-37.18%
	Arson	0	2	-100.00%	2	1	100.00%	4	2	100.00%
<b>Property Total:</b>		45	53	-15.09%	202	175	15.43%	452	616	-26.62%
<b>Preliminary Part 1 Crime Totals:</b>		51	59	-13.56%	226	196	15.31%	507	690	-26.52%
<b>Current 7 Day Period:</b>		3/3/2024 - 3/9/2024			<b>Prior 7 Day Period:</b>		2/25/2024 - 3/2/2024			
<b>Current 28 Day Period:</b>		2/11/2024 - 3/9/2024			<b>Prior 28 Day Period:</b>		1/14/2024 - 2/10/2024			
<b>Current YTD Day Period:</b>		1/1/2024 - 3/9/2024			<b>Prior YTD Period:</b>		1/1/2023 - 3/9/2023			

Prepared by SPD Crime Analysis Office - Monday, March 11, 2024

**NOTE:** SPD moved from UCR to the NIBRS reporting standard on 10/4/16 following the transition to a new RMS System. [Numbers on CompStat reports prior to this date should not be used as a comparison to those on this report.](#) Additional info on these reporting standards can be found on the FBI website: <https://ucr.fbi.gov/nibrs-overview>

This chart represents Preliminary counts of selected crime categories from Police Case Reports. Full statistical analysis to determine the confidence level of this data has not been performed. The % change columns on the preliminary counts differ from the percentage change on the NIBRS crime report, sometimes significantly. The CompStat report is designed for operational use and includes only selected NIBRS categories and coding less complex than full NIBRS rules. Official statistics for these and other NIBRS categories can be found on WASPC & FBI websites once available.



Note: On 1/8/23 boundary changes incorporated portions of P7 into the Downtown Precinct (SPD8BA and SPD8PV); Consequently activity in P7 will appear lower if compared to printed CompStat reports prior to 1/8/23

POLICE SUMMARY - Ending: Saturday, March 9, 2024



## SE - South Central District (P5)

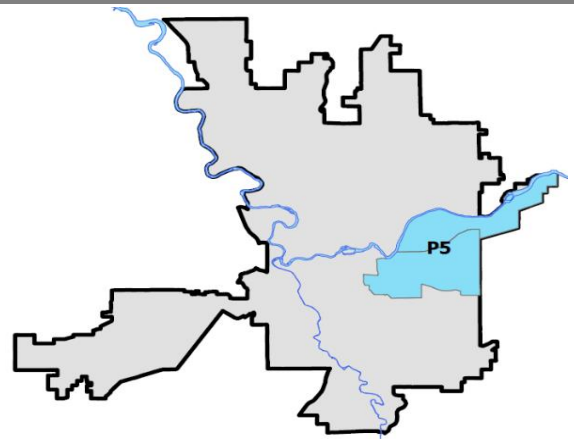
### Preliminary IBR Counts

NIBRS Categories (Part 1 Selected)		7 Day Comparison			28 Day Comparison			YTD Comparison		
		Current	Prior	Percent	Current	Prior	Percent	Current	Prior	Percent
<b>Violent</b>	Criminal Homicide	0	0		0	0		0	1	-100.00%
	Rape	0	1	-100.00%	1	3	-66.67%	4	7	-42.86%
	Robbery - Commercial	0	0		0	1	-100.00%	1	0	
	Robbery - Person	0	1	-100.00%	1	1	0.00%	2	5	-60.00%
	Aggravated Assault - Non DV	2	1	100.00%	6	3	100.00%	10	16	-37.50%
	Aggravated Assault - DV	1	0		3	4	-25.00%	9	3	200.00%
<b>Violent Total:</b>		3	3	0.00%	11	12	-8.33%	26	32	-18.75%
<b>Property</b>	Burglary - Residential	2	1	100.00%	6	9	-33.33%	15	10	50.00%
	Burglary Garage	0	1	-100.00%	5	4	25.00%	11	8	37.50%
	Burglary Commercial	1	1	0.00%	2	4	-50.00%	7	23	-69.57%
	Larceny	8	11	-27.27%	53	48	10.42%	126	155	-18.71%
	Vehicle Theft	4	2	100.00%	10	7	42.86%	21	36	-41.67%
	Arson	0	2	-100.00%	2	1	100.00%	4	2	100.00%
<b>Property Total:</b>		15	18	-16.67%	78	73	6.85%	184	234	-21.37%
<b>Preliminary Part 1 Crime Totals:</b>		18	21	-14.29%	89	85	4.71%	210	266	-21.05%
<b>Current 7 Day Period:</b>		3/3/2024 - 3/9/2024			<b>Prior 7 Day Period:</b>		2/25/2024 - 3/2/2024			
<b>Current 28 Day Period:</b>		2/11/2024 - 3/9/2024			<b>Prior 28 Day Period:</b>		1/14/2024 - 2/10/2024			
<b>Current YTD Day Period:</b>		1/1/2024 - 3/9/2024			<b>Prior YTD Period:</b>		1/1/2023 - 3/9/2023			


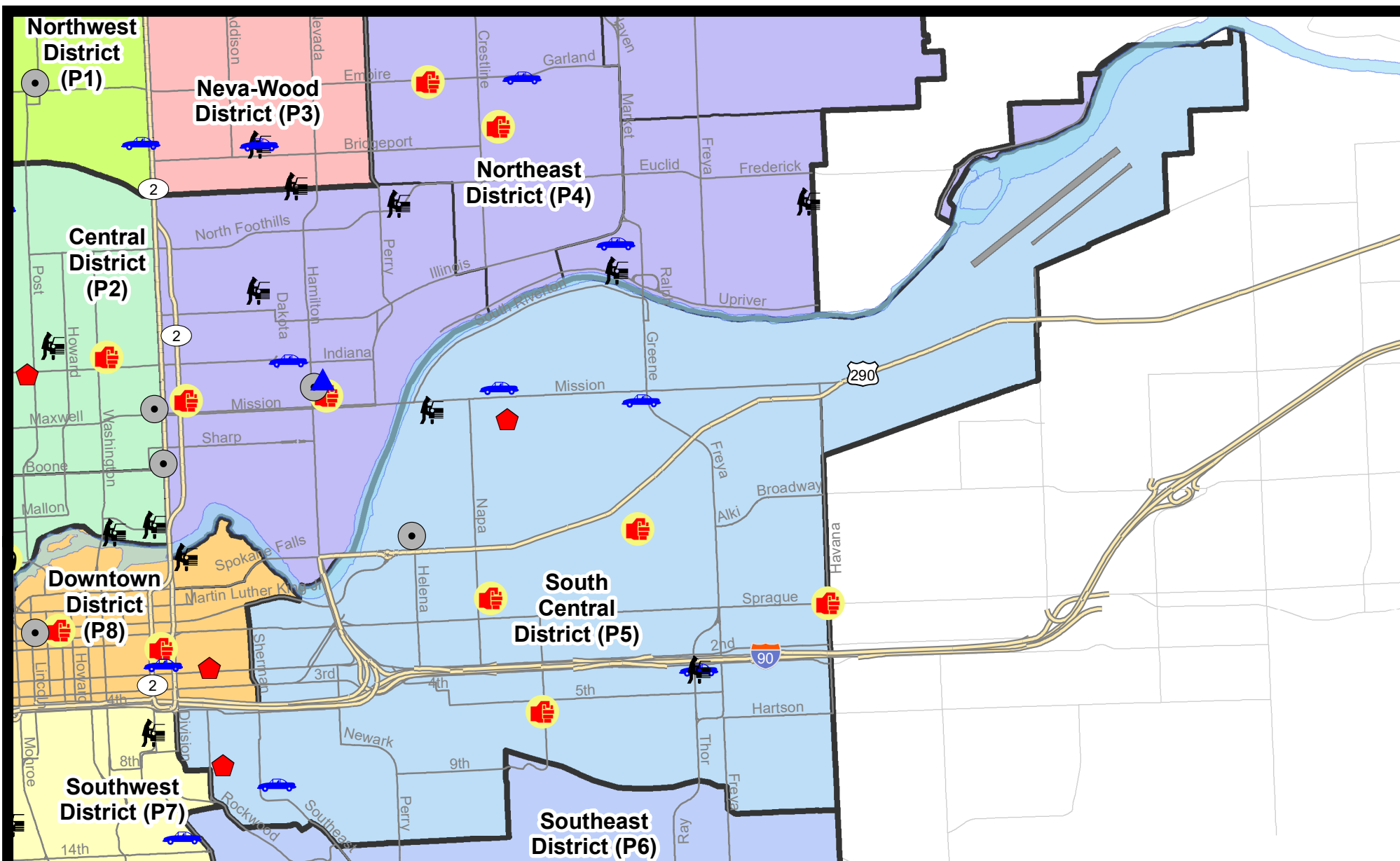
Prepared by SPD Crime Analysis Office - Monday, March 11, 2024

**NOTE:** SPD moved from UCR to the NIBRS reporting standard on 10/4/16 following the transition to a new RMS System. [Numbers on CompStat reports prior to this date should not be used as a comparison to those on this report.](#) Additional info on these reporting standards can be found on the FBI website: <https://ucr.fbi.gov/nibrs-overview>

This chart represents Preliminary counts of selected crime categories from Police Case Reports. Full statistical analysis to determine the confidence level of this data has not been performed. The % change columns on the preliminary counts differ from the percentage change on the NIBRS crime report, sometimes significantly. The CompStat report is designed for operational use and includes only selected NIBRS categories and coding less complex than full NIBRS rules. Official statistics for these and other NIBRS categories can be found on WASPC & FBI websites once available.



**Note:** On 2/10/21 a portion of the Police Block SPC5EC became part of the Downtown Precinct (SPD8EC); Consequently activity in P5 will appear lower if compared to printed CompStat reports prior to 2/10/21



**City of Spokane**  
**South Central District (P5)**  
**Selected**  
**Crime Types**  
**2024-03-03 to 2024-03-09**

Prepared By:  
**Crime Analysis Unit**  
**Spokane Police Department**

**Legend**

**NIBRS Events**



Criminal Homicide



Rape



Robbery Commercial



Robbery Person



Aggravated Assault



Burglary Residential



Burglary Garage



Burglary Commercial



Vehicle Prowling



Vehicle Theft



Arson

Cases Represent LERMS Crime Codes  
 Points may indicate multiple events  
 Note: Veh Prowl is only Larceny category displayed



For Additional Information on Incidents  
 pertaining to an Area, Trend, or Pattern  
 Contact Information Analysis

0 0.2 0.4 0.6 0.8 1 Miles



**THIS IS NOT A LEGAL DOCUMENT:**  
 The information shown on this map is compiled  
 from various sources and is subject to constant  
 revision. Information shown on this map should  
 not be used to determine the location of facilities  
 in relationship to property lines, section lines,  
 streets, etc.

Sunday - Saturday

3/3/2024 TO 3/9/2024

SE - South Central District (P5)



<u>A/C</u>	<u>Offense Statute</u>	<u>Address</u>	<u>Reported Date</u>	<u>Dist</u>
<b><u>SPC5EC</u></b>				
C	ASSAULT 2D	E ALKI AVE / N FISKE ST	3/8/2024	P6
C	ASSAULT 2D	100 N CRESTLINE ST	3/9/2024	P6
C	HARASSMENT FELONY WEAPON INVOLVED	2300 E 6TH AVE	3/5/2024	P7
C	RESIDENTIAL BURGLARY	800 S COWLEY ST	3/9/2024	P6
C	THEFT 1D FROM BUILDING	800 S COWLEY ST	3/9/2024	P6
C	THEFT 2D ALL OTHER	1700 E SPRAGUE AVE	3/5/2024	P7
C	THEFT 3D ALL OTHER	1600 E SPRAGUE AVE	3/7/2024	
C	THEFT 3D FROM BUILDING	3800 E PRATT AVE	3/9/2024	
C	THEFT 3D FROM MOTOR VEHICLE	300 S THOR ST	3/4/2024	P5
C	THEFT OF MOTOR VEHICLE	300 S THOR ST	3/4/2024	P6
C	THEFT OF MOTOR VEHICLE	600 E 9TH AVE	3/7/2024	P5
<b><u>SPC5GP</u></b>				
C	BURGLARY 2D COMMERCIAL	600 N HELENA ST	3/8/2024	P5
C	RESIDENTIAL BURGLARY	2200 E SINTO AVE	3/7/2024	P5
C	THEFT 2D FROM MOTOR VEHICLE	1700 E SINTO AVE	3/6/2024	P5
C	THEFT 3D ALL OTHER	4300 E TRENT AVE	3/5/2024	P8
C	THEFT 3D ALL OTHER	2400 E BOONE AVE	3/6/2024	P5
C	THEFT OF MOTOR VEHICLE	1400 N GREENE ST	3/5/2024	P5
C	THEFT OF MOTOR VEHICLE	1500 N LEE ST	3/9/2024	P6



POLICE SUMMARY - Ending: Saturday, March 9, 2024



## SE - Southeast District (P6)

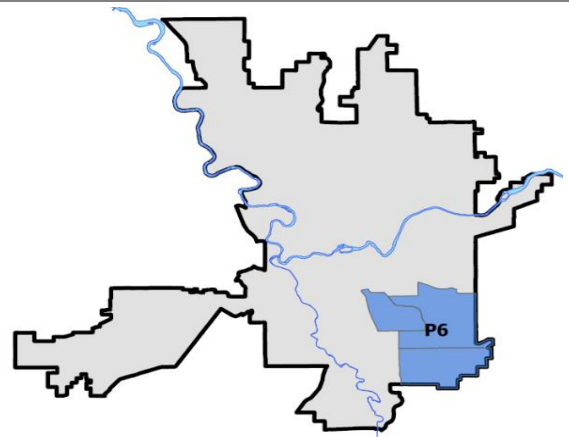
### Preliminary IBR Counts

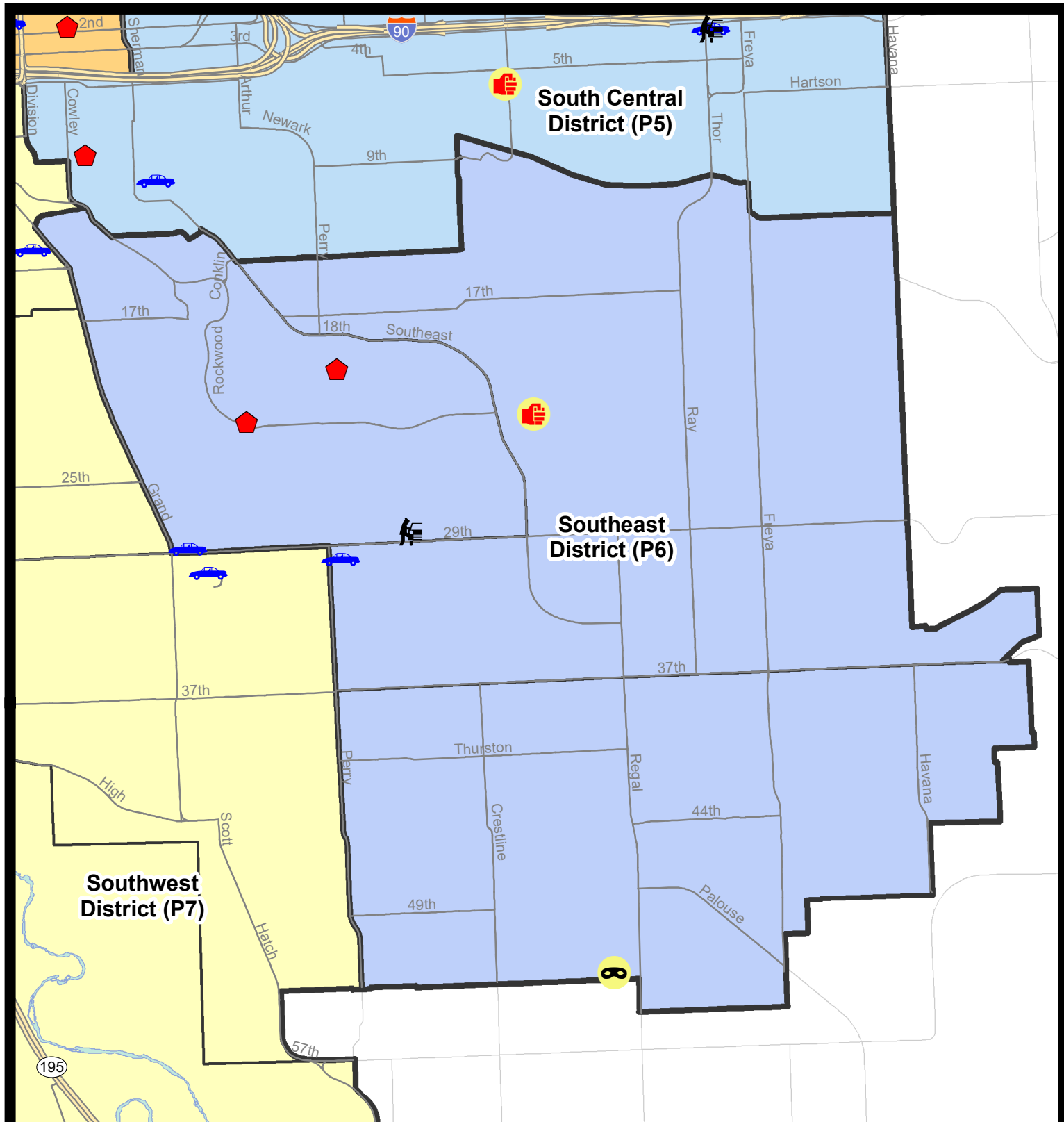
NIBRS Categories (Part 1 Selected)		7 Day Comparison			28 Day Comparison			YTD Comparison		
		Current	Prior	Percent	Current	Prior	Percent	Current	Prior	Percent
<b>Violent</b>	Criminal Homicide	0	0		0	0		0	0	
	Rape	0	0		0	1	-100.00%	1	3	-66.67%
	Robbery - Commercial	0	0		0	0		2	0	
	Robbery - Person	1	0		1	1	0.00%	3	0	
	Aggravated Assault - Non DV	0	0		1	3	-66.67%	4	6	-33.33%
	Aggravated Assault - DV	1	2	-50.00%	3	1	200.00%	5	5	0.00%
<b>Violent Total:</b>		2	2	0.00%	5	6	-16.67%	15	14	7.14%
<b>Property</b>	Burglary - Residential	2	1	100.00%	6	2	200.00%	8	8	0.00%
	Burglary Garage	0	1	-100.00%	3	2	50.00%	6	7	-14.29%
	Burglary Commercial	0	1	-100.00%	1	0		2	5	-60.00%
	Larceny	4	12	-66.67%	46	34	35.29%	93	114	-18.42%
	Vehicle Theft	2	1	100.00%	3	4	-25.00%	10	18	-44.44%
	Arson	0	0		0	0		0	0	
<b>Property Total:</b>		8	16	-50.00%	59	42	40.48%	119	152	-21.71%
<b>Preliminary Part 1 Crime Totals:</b>		10	18	-44.44%	64	48	33.33%	134	166	-19.28%
<b>Current 7 Day Period:</b>		3/3/2024 - 3/9/2024			<b>Prior 7 Day Period:</b>		2/25/2024 - 3/2/2024			
<b>Current 28 Day Period:</b>		2/11/2024 - 3/9/2024			<b>Prior 28 Day Period:</b>		1/14/2024 - 2/10/2024			
<b>Current YTD Day Period:</b>		1/1/2024 - 3/9/2024			<b>Prior YTD Period:</b>		1/1/2023 - 3/9/2023			

Prepared by SPD Crime Analysis Office - Monday, March 11, 2024

**NOTE:** SPD moved from UCR to the NIBRS reporting standard on 10/4/16 following the transition to a new RMS System. [Numbers on CompStat reports prior to this date should not be used as a comparison to those on this report.](#) Additional info on these reporting standards can be found on the FBI website: <https://ucr.fbi.gov/nibrs-overview>

This chart represents Preliminary counts of selected crime categories from Police Case Reports. Full statistical analysis to determine the confidence level of this data has not been performed. The % change columns on the preliminary counts differ from the percentage change on the NIBRS crime report, sometimes significantly. The CompStat report is designed for operational use and includes only selected NIBRS categories and coding less complex than full NIBRS rules. Official statistics for these and other NIBRS categories can be found on WASPC & FBI websites once available.





**City of Spokane**  
**Southeast District (P6)**  
**Selected Crime Codes**  
**2024-03-03 to 2024-03-09**  
 Prepared By:  
 Crime Analysis Unit  
 Spokane Police Department

**Legend**

**NIBRS Events**



Criminal Homicide



Rape



Robbery Commercial



Robbery Person



Aggravated Assault



Burglary Residential



Burglary Garage



Burglary Commercial



Vehicle Prowling



Vehicle Theft



Arson



Cases Represent LERMS Crime Codes  
 Points may indicate multiple events  
 Note: Veh Prowl is only Larceny displayed

For Additional Information on  
 Incidents pertaining to an  
 Area, Trend, or Pattern  
 Contact Information Analysis

0 0.15 0.3 0.6 Miles



**THIS IS NOT A LEGAL DOCUMENT:**  
 The information shown on this map is compiled  
 from various sources and is subject to constant  
 revision. Information shown on this map should  
 not be used to determine the location of facilities  
 in relationship to property lines, section lines,  
 streets, etc.

Sunday - Saturday

SE - Southeast District (P6)

3/3/2024 TO 3/9/2024



<u>A/C</u>	<u>Offense Statute</u>	<u>Address</u>	<u>Reported Date</u>	<u>Dist</u>
<b><u>SPC6LH</u></b>				
C	ASSAULT 4D WEAPON	2200 S SOUTHEAST BLVD	3/5/2024	P6
C	THEFT 3D SHOPLIFTING	2500 E 29TH AVE	3/8/2024	
C	THEFT OF MOTOR VEHICLE	1400 E 30TH AVE	3/6/2024	P6
<b><u>SPC6RW</u></b>				
C	MAIL THEFT	1400 S GRAND BLVD	3/9/2024	P6
A	RESIDENTIAL BURGLARY	1400 E 20TH AVE	3/3/2024	P6
C	RESIDENTIAL BURGLARY	2200 S ROCKWOOD BLVD	3/4/2024	P7
C	THEFT 2D FROM MOTOR VEHICLE	1800 E 29TH AVE	3/3/2024	P6
C	THEFT 3D FROM BUILDING	1900 S HATCH ST	3/4/2024	P6
C	THEFT OF MOTOR VEHICLE	700 E 29TH AVE	3/4/2024	P7
<b><u>SPC6SG</u></b>				
C	ROBBERY 1D PERSON	2700 E 53RD AVE	3/9/2024	P6

POLICE SUMMARY - Ending: Saturday, March 9, 2024



## SW - Southwest District (P7)

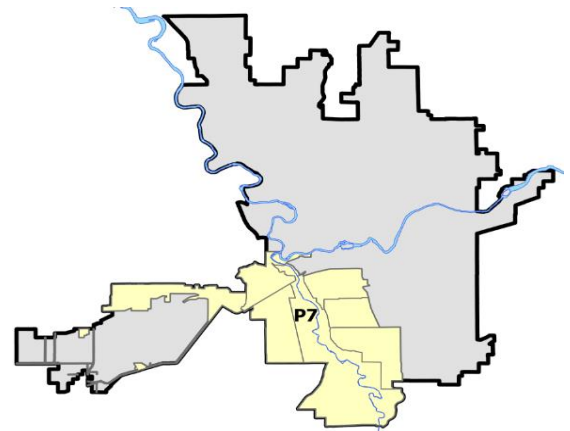
### Preliminary IBR Counts

NIBRS Categories (Part 1 Selected)		7 Day Comparison			28 Day Comparison			YTD Comparison		
		Current	Prior	Percent	Current	Prior	Percent	Current	Prior	Percent
<b>Violent</b>	Criminal Homicide	0	0		0	0		0	2	-100.00%
	Rape	0	0		1	1	0.00%	3	4	-25.00%
	Robbery - Commercial	0	0		0	0		0	4	-100.00%
	Robbery - Person	0	0		0	0		0	3	-100.00%
	Aggravated Assault - Non DV	1	1	0.00%	4	0		4	10	-60.00%
	Aggravated Assault - DV	0	0		3	2	50.00%	7	5	40.00%
<b>Violent Total:</b>		1	1	0.00%	8	3	166.67%	14	28	-50.00%
<b>Property</b>	Burglary - Residential	1	2	-50.00%	3	5	-40.00%	11	17	-35.29%
	Burglary Garage	0	0		3	2	50.00%	6	10	-40.00%
	Burglary Commercial	0	1	-100.00%	1	1	0.00%	4	2	100.00%
	Larceny	18	14	28.57%	52	41	26.83%	110	177	-37.85%
	Vehicle Theft	3	2	50.00%	6	11	-45.45%	18	24	-25.00%
	Arson	0	0		0	0		0	0	
<b>Property Total:</b>		22	19	15.79%	65	60	8.33%	149	230	-35.22%
<b>Preliminary Part 1 Crime Totals:</b>		23	20	15.00%	73	63	15.87%	163	258	-36.82%
<b>Current 7 Day Period:</b>		3/3/2024 - 3/9/2024			<b>Prior 7 Day Period:</b>		2/25/2024 - 3/2/2024			
<b>Current 28 Day Period:</b>		2/11/2024 - 3/9/2024			<b>Prior 28 Day Period:</b>		1/14/2024 - 2/10/2024			
<b>Current YTD Day Period:</b>		1/1/2024 - 3/9/2024			<b>Prior YTD Period:</b>		1/1/2023 - 3/9/2023			

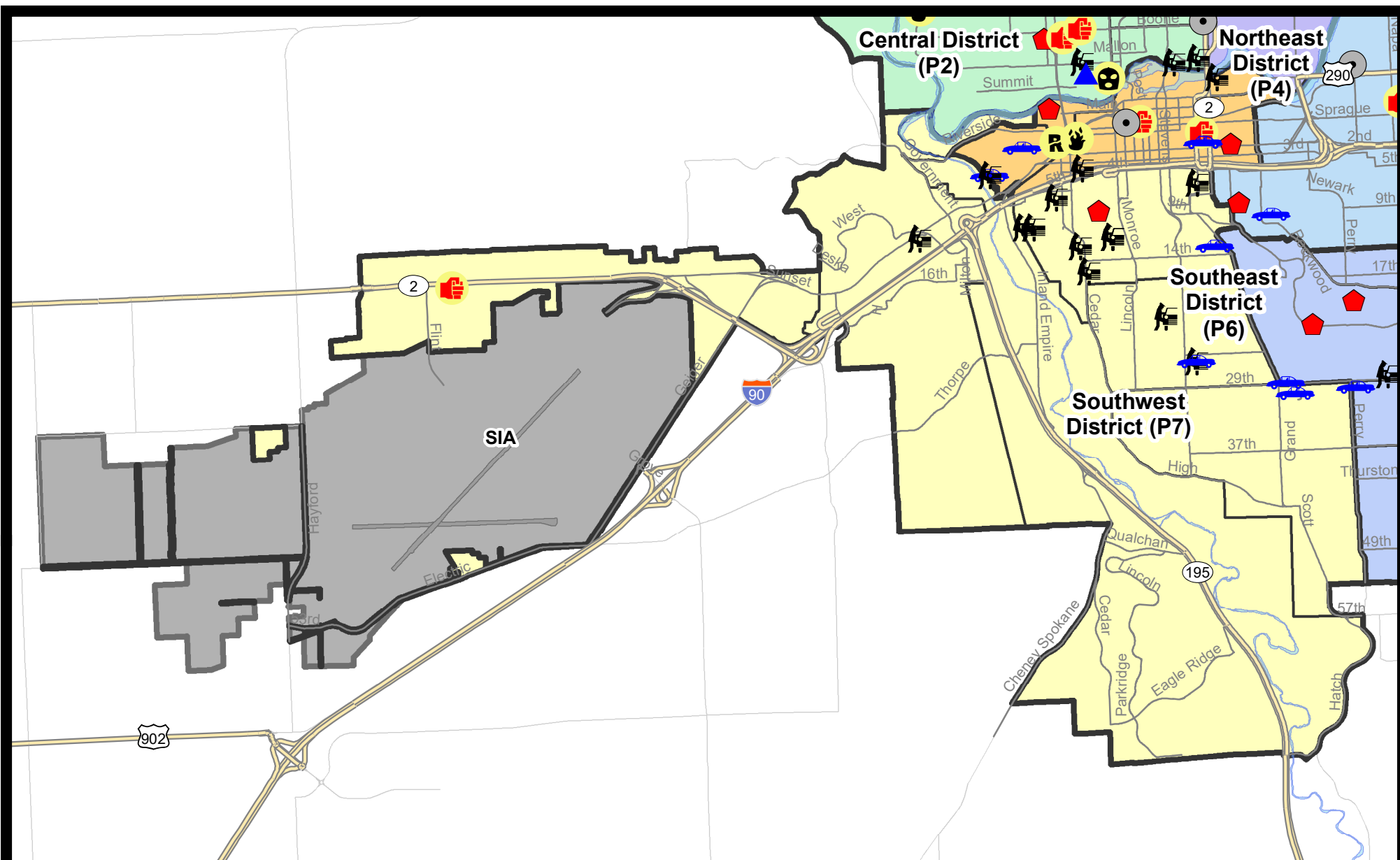
Prepared by SPD Crime Analysis Office - Monday, March 11, 2024

**NOTE:** SPD moved from UCR to the NIBRS reporting standard on 10/4/16 following the transition to a new RMS System. [Numbers on CompStat reports prior to this date should not be used as a comparison to those on this report.](#) Additional info on these reporting standards can be found on the FBI website: <https://ucr.fbi.gov/nibrs-overview>

This chart represents Preliminary counts of selected crime categories from Police Case Reports. Full statistical analysis to determine the confidence level of this data has not been performed. The % change columns on the preliminary counts differ from the percentage change on the NIBRS crime report, sometimes significantly. The CompStat report is designed for operational use and includes only selected NIBRS categories and coding less complex than full NIBRS rules. Official statistics for these and other NIBRS categories can be found on WASPC & FBI websites once available.




Note: On 1/8/23 boundary changes were implemented that incorporated portions of P7 into the Downtown DAVID Sector (SPD8BA SPD8PV); Consequently activity in P7 will appear lower if compared to printed CompStat reports prior to 1/8/23



**City of Spokane**  
**Southwest District (P7)**  
**Selected**  
**Crime Types**  
**2024-03-03 to 2024-03-09**  
 Prepared By:  
 Crime Analysis Unit  
 Spokane Police Department

#### Legend

##### NIBRS Events



Cases Represent LERMS Crime Codes  
 Points may indicate multiple events  
 Note: Veh Prowl is only Larceny category displayed



For Additional Information on Incidents  
 pertaining to an Area, Trend, or Pattern  
 Contact Information Analysis

0 0.2 0.4 0.6 0.8 1 1.2 1.4 1.6 Miles



**THIS IS NOT A LEGAL DOCUMENT:**  
 The information shown on this map is compiled  
 from various sources and is subject to constant  
 revision. Information shown on this map should  
 not be used to determine the location of facilities  
 in relationship to property lines, section lines,  
 streets, etc.



Sunday - Saturday

SE - Southwest District (P7)

3/3/2024 TO 3/9/2024



<u>A/C</u>	<u>Offense Statute</u>	<u>Address</u>	<u>Reported Date</u>	<u>Dist</u>
<b><u>SPC7CH</u></b>				
C	RESIDENTIAL BURGLARY	1200 W 8TH AVE	3/3/2024	P7
C	THEFT 2D FROM MOTOR VEHICLE	1400 W 12TH AVE	3/5/2024	P7
C	THEFT 3D FROM BUILDING	1300 W 14TH AVE	3/8/2024	P7
C	THEFT 3D FROM MOTOR VEHICLE	1600 W 7TH AVE	3/3/2024	P7
A	THEFT 3D FROM MOTOR VEHICLE	1900 W 10TH AVE	3/5/2024	P7
C	THEFT 3D FROM MOTOR VEHICLE	1300 W 15TH AVE	3/5/2024	P7
C	THEFT 3D FROM MOTOR VEHICLE	900 S CANNON ST	3/5/2024	P7
C	THEFT 3D FROM MOTOR VEHICLE	1100 S MADISON ST	3/5/2024	P7
C	THEFT 3D FROM MOTOR VEHICLE	1100 S MADISON ST	3/5/2024	P7
C	THEFT 3D FROM MOTOR VEHICLE	500 S BROWNE ST	3/8/2024	P7
C	THEFT OF MOTOR VEHICLE	0 E 13TH AVE	3/5/2024	P6
<b><u>SPC7CS</u></b>				
C	RETAIL THEFT WITH SPECIAL CIRCUMSTANCES 3D	800 E 29TH AVE	3/9/2024	P7
C	THEFT 1D FROM BUILDING	1100 E CLUB CT	3/7/2024	P7
C	THEFT 3D SHOPLIFTING	800 E 29TH AVE	3/8/2024	P7
C	THEFT 3D SHOPLIFTING	800 E 29TH AVE	3/8/2024	P7
C	THEFT 3D SHOPLIFTING	800 E 29TH AVE	3/8/2024	P7
C	THEFT OF MOTOR VEHICLE	800 E 29TH AVE	3/3/2024	P5
<b><u>SPC7MC</u></b>				
C	THEFT 3D FROM MOTOR VEHICLE	100 W 26TH AVE	3/3/2024	P7
C	THEFT 3D FROM MOTOR VEHICLE	400 W SHOSHONE PL	3/9/2024	
C	THEFT OF MOTOR VEHICLE	100 W 26TH AVE	3/3/2024	P7
<b><u>SPC7WH</u></b>				
C	THEFT 2D FROM BUILDING	2700 W SUNSET BLVD	3/6/2024	P7
C	THEFT 3D FROM MOTOR VEHICLE	3100 W TRINITY PL	3/9/2024	P7
<b><u>SPC7WP</u></b>				
C	VEHICULAR ASSAULT	9000 W US 2 HWY	3/3/2024	P7

# SPOKANE POLICE DEPARTMENT

## Downtown Precinct

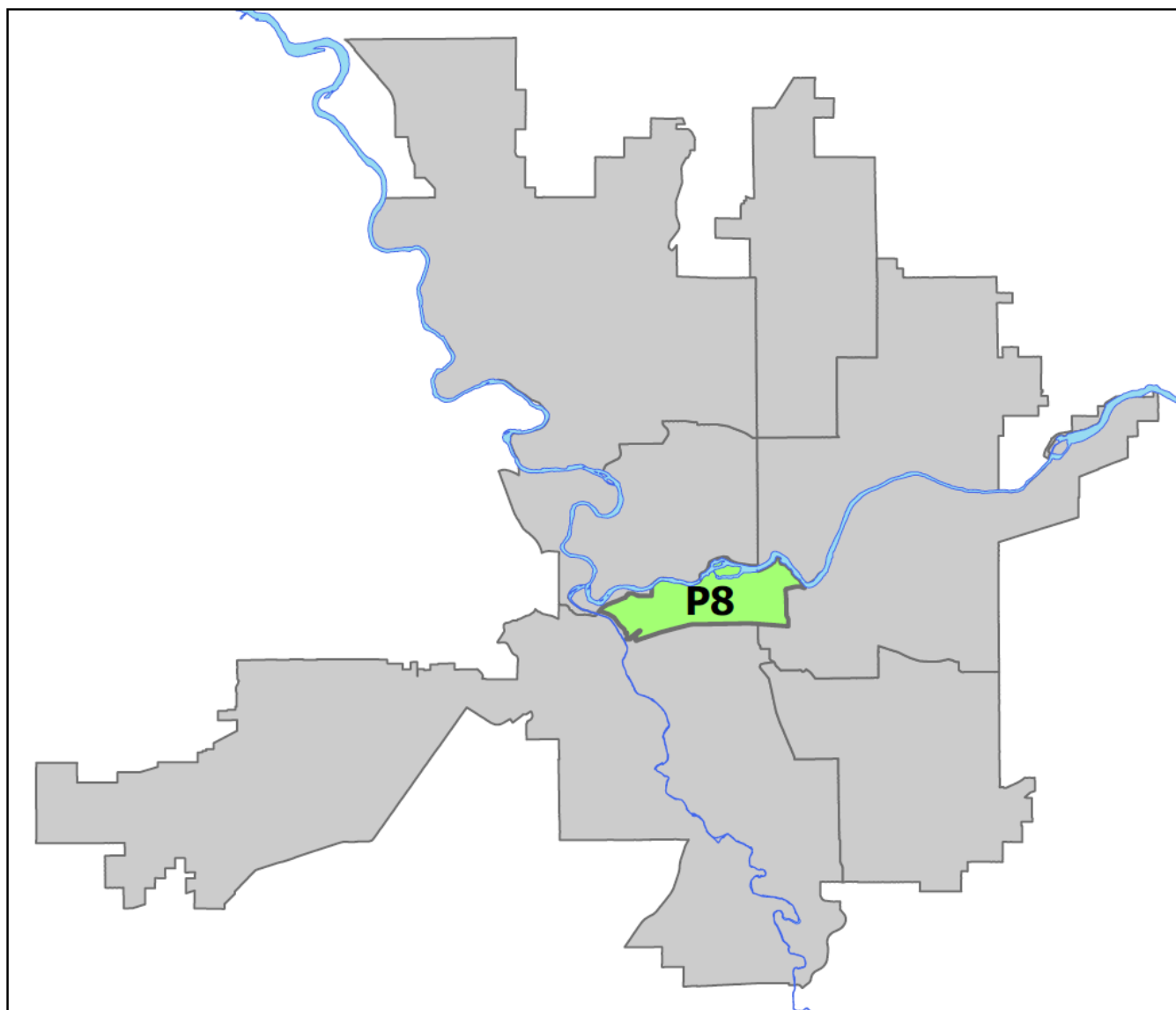
## DAVID Sector



### PSA Commander

Captain Steve Wohl

Downtown District (P8)





POLICE SUMMARY - Ending: Saturday, March 9, 2024

## ***DOWNTOWN PRECINCT (P8) DAVID SECTOR***



### Preliminary IBR Counts

NIBRS Categories (Part 1 Selected)		7 Day Comparison			28 Day Comparison			YTD Comparison		
		Current	Prior	Percent	Current	Prior	Percent	Current	Prior	Percent
<b>Violent</b>	Criminal Homicide	0	0		0	0		0	0	
	Rape	1	0		2	0		2	7	-71.43%
	Robbery - Commercial	0	0		0	2	-100.00%	3	3	0.00%
	Robbery - Person	0	1	-100.00%	7	9	-22.22%	19	15	26.67%
	Aggravated Assault - Non DV	1	2	-50.00%	16	9	77.78%	26	28	-7.14%
	Aggravated Assault - DV	1	1	0.00%	4	2	100.00%	7	8	-12.50%
<b>Violent Total:</b>		3	4	-25.00%	29	22	31.82%	57	61	-6.56%
<b>Property</b>	Burglary - Residential	2	0		3	6	-50.00%	11	7	57.14%
	Burglary Garage	0	0		0	0		0	5	-100.00%
	Burglary Commercial	1	1	0.00%	7	7	0.00%	15	16	-6.25%
	Larceny	17	22	-22.73%	78	76	2.63%	186	246	-24.39%
	Vehicle Theft	4	3	33.33%	13	10	30.00%	26	23	13.04%
	Arson	1	1	0.00%	3	0		3	7	-57.14%
<b>Property Total:</b>		25	27	-7.41%	104	99	5.05%	241	304	-20.72%
<b>Preliminary Part 1 Crime Totals:</b>		28	31	-9.68%	133	121	9.92%	298	365	-18.36%
<b>Current 7 Day Period:</b>		3/3/2024 - 3/9/2024			<b>Prior 7 Day Period:</b>		2/25/2024 - 3/2/2024			
<b>Current 28 Day Period:</b>		2/11/2024 - 3/9/2024			<b>Prior 28 Day Period:</b>		1/14/2024 - 2/10/2024			
<b>Current YTD Day Period:</b>		1/1/2024 - 3/9/2024			<b>Prior YTD Period:</b>		1/1/2023 - 3/9/2023			

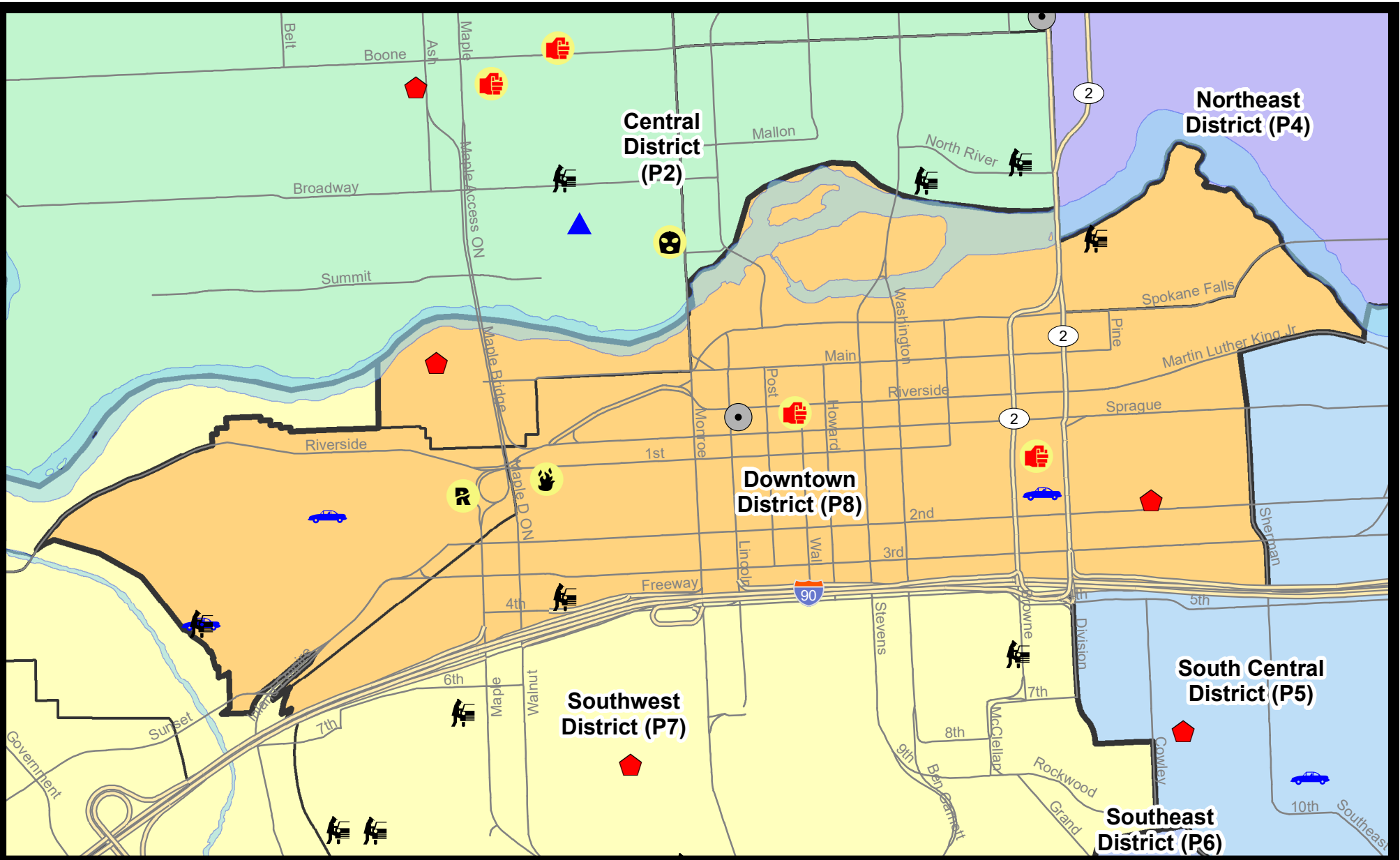
Prepared by SPD Crime Analysis Office - Monday, March 11, 2024

**NOTE:** SPD moved from UCR to the NIBRS reporting standard on 10/4/16 following the transition to a new RMS System. [Numbers on CompStat reports prior to this date should not be used as a comparison to those on this report.](#) Additional info on these reporting standards can be found on the FBI website: <https://ucr.fbi.gov/nibrs-overview>

This chart represents Preliminary counts of selected crime categories from Police Case Reports. Full statistical analysis to determine the confidence level of this data has not been performed. The % change columns on the preliminary counts differ from the percentage change on the NIBRS crime report, sometimes significantly. The CompStat report is designed for operational use and includes only selected NIBRS categories and coding less complex than full NIBRS rules. Official statistics for these and other NIBRS categories can be found on WASPC & FBI websites once available.












**Note:** On 1/8/23 boundary changes incorporated portions of P7 into the Downtown Precinct (SPD8BA and SPD8PV); Consequently activity in P8 will appear higher if compared to printed CompStat reports prior to 1/8/23



**City of Spokane**  
**Downtown District (P8)**  
**Selected**  
**Crime Types**  
**2024-03-03 to 2024-03-09**  
Prepared By:  
Crime Analysis Unit  
Spokane Police Department

**Legend**

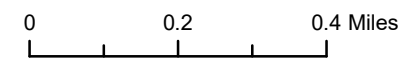
**NIBRS Events**

- |   |  |  |   |
|---|--|--|---|
|  Criminal Homicide |  Robbery Commercial |  Aggravated Assault   |  Burglary Commercial |
|  Rape              |  Robbery Person     |  Burglary Residential |  Vehicle Prowling    |
|   |  Burglary Garage    |  Vehicle Theft      |   |
|   |  |  Arson              |   |

Cases Represent LERMS Crime Codes  
Points may indicate multiple events  
Note: Veh Prowl is only Larceny category displayed



For Additional Information on Incidents  
pertaining to an Area, Trend, or Pattern  
Contact Information Analysis



**THIS IS NOT A LEGAL DOCUMENT:**  
The information shown on this map is compiled  
from various sources and is subject to constant  
revision. Information shown on this map should  
not be used to determine the location of facilities  
in relationship to property lines, section lines,  
streets, etc.

Sunday - Saturday

SW - Downtown District (P8)

3/3/2024 TO 3/9/2024



<u>A/C</u>	<u>Offense Statute</u>	<u>Address</u>	<u>Reported Date</u>	<u>Dist</u>
<b><u>SPD8BA</u></b>				
C	RAPE 2D		3/5/2024	P8
C	THEFT 3D ALL OTHER	2100 W 2ND AVE	3/6/2024	P7
A	THEFT 3D FROM MOTOR VEHICLE	300 S COEUR D ALENE ST	3/9/2024	P8
C	THEFT OF MOTOR VEHICLE	2000 W PACIFIC AVE	3/5/2024	P8
A	THEFT OF MOTOR VEHICLE	300 S COEUR D ALENE ST	3/9/2024	P8
<b><u>SPD8EC</u></b>				
C	RESIDENTIAL BURGLARY	200 E 2ND AVE	3/3/2024	P8
C	THEFT 2D FROM BUILDING	0 E 1ST AVE	3/5/2024	P8
<b><u>SPD8PV</u></b>				
C	RESIDENTIAL BURGLARY	1600 W WATER AVE	3/8/2024	P8
<b><u>SPD8RS</u></b>				
C	ARSON 2D	100 S CEDAR ST	3/8/2024	P8
C	ASSAULT 3D WEAPON OR NEGLIGENT INJURY	700 W RIVERSIDE AVE	3/8/2024	P8
C	ASSAULT 4D WEAPON	100 S STATE ST	3/3/2024	P8
C	BURGLARY 2D COMMERCIAL	800 W RIVERSIDE AVE	3/5/2024	P8
C	MAIL THEFT	300 S ADAMS ST	3/3/2024	P8
C	MAIL THEFT	100 N BERNARD ST	3/5/2024	P8
C	THEFT 2D ALL OTHER	200 W 1ST AVE	3/4/2024	P8
C	THEFT 2D FROM BUILDING	300 S ADAMS ST	3/6/2024	P8
C	THEFT 2D FROM BUILDING	100 S STATE ST	3/6/2024	P8
C	THEFT 2D FROM BUILDING	300 S ADAMS ST	3/8/2024	P8
C	THEFT 3D ALL OTHER	100 N WALL ST	3/5/2024	P8
C	THEFT 3D ALL OTHER	100 S STATE ST	3/9/2024	P8
C	THEFT 3D FROM BUILDING	600 W MAIN AVE	3/6/2024	P8
C	THEFT 3D FROM BUILDING	100 W 3RD AVE	3/9/2024	P8
C	THEFT 3D FROM MOTOR VEHICLE	400 N RIVERPOINT BLVD	3/8/2024	P8
C	THEFT 3D FROM MOTOR VEHICLE	300 S CEDAR ST	3/9/2024	P8
C	THEFT 3D SHOPLIFTING	700 W MAIN AVE	3/4/2024	P8
C	THEFT 3D SHOPLIFTING	700 W MAIN AVE	3/4/2024	P8
C	THEFT OF MOTOR VEHICLE	100 S STATE ST	3/5/2024	P8
C	THEFT OF MOTOR VEHICLE	100 S STATE ST	3/8/2024	P8

POLICE SUMMARY - Ending: Saturday, March 9, 2024



## Other Jurisdiction or Unk District

### Preliminary IBR Counts

NIBRS Categories (Part 1 Selected)		7 Day Comparison			28 Day Comparison			YTD Comparison		
		Current	Prior	Percent	Current	Prior	Percent	Current	Prior	Percent
<b>Violent</b>	Criminal Homicide	0	0		0	0		0	0	
	Rape	0	0		0	0		0	3	-100.00%
	Robbery - Commercial	0	0		0	0		0	0	
	Robbery - Person	0	0		0	0		0	1	-100.00%
	Aggravated Assault - Non DV	1	0		1	0		2	0	
	Aggravated Assault - DV	0	0		0	0		0	0	
<b>Violent Total:</b>		1	0		1	0		2	4	-50.00%
<b>Property</b>	Burglary - Residential	0	0		0	0		0	0	
	Burglary Garage	0	0		0	0		0	0	
	Burglary Commercial	0	0		0	0		0	0	
	Larceny	0	0		0	1	-100.00%	2	5	-60.00%
	Vehicle Theft	0	0		0	2	-100.00%	3	0	
	Arson	0	0		0	0		0	0	
<b>Property Total:</b>		0	0		0	3	-100.00%	5	5	0.00%
<b>Preliminary Part 1 Crime Totals:</b>		1	0		1	3	-66.67%	7	9	-22.22%
<b>Current 7 Day Period:</b>		3/3/2024 - 3/9/2024			<b>Prior 7 Day Period:</b>		2/25/2024 - 3/2/2024			
<b>Current 28 Day Period:</b>		2/11/2024 - 3/9/2024			<b>Prior 28 Day Period:</b>		1/14/2024 - 2/10/2024			
<b>Current YTD Day Period:</b>		1/1/2024 - 3/9/2024			<b>Prior YTD Period:</b>		1/1/2023 - 3/9/2023			

Prepared by SPD Crime Analysis Office - Monday, March 11, 2024

**NOTE:** SPD moved from UCR to the NIBRS reporting standard on 10/4/16 following the transition to a new RMS System. [Numbers on CompStat reports prior to this date should not be used as a comparison to those on this report.](#) Additional info on these reporting standards can be found on the FBI website: <https://ucr.fbi.gov/nibrs-overview>

This chart represents Preliminary counts of selected crime categories from Police Case Reports. Full statistical analysis to determine the confidence level of this data has not been performed. The % change columns on the preliminary counts differ from the percentage change on the NIBRS crime report, sometimes significantly. The CompStat report is designed for operational use and includes only selected NIBRS categories and coding less complex than full NIBRS rules. Official statistics for these and other NIBRS categories can be found on WASPC & FBI websites once available.

Sunday - Saturday

3/3/2024 TO 3/9/2024

Other Jurisdiction/Unk District



<u>A/C</u>	<u>Offense Statute</u>	<u>Address</u>	<u>Reported Date</u>	<u>Dist</u>
<b><u>SV01</u></b>				
C	VEHICULAR ASSAULT	E SPRAGUE AVE / N HAVANA ST	3/9/2024	P1