

SPOKANE POLICE DEPARTMENT

PRELIMINARY CITYWIDE **IBR** CRIME REPORT



Preliminary IBR Counts

CHIEF OF POLICE

Justin Lundgren

Period Ending: Saturday, February 24, 2024

NIBRS Categories (Part 1 Selected)		7 Day Comparison			28 Day Comparison			YTD Comparison		
		Current	Prior	Percent	Current	Prior	Percent	Current	Prior	Percent
Violent	Criminal Homicide	0	1	-100.00%	2	0		2	5	-60.00%
	Rape	5	1	400.00%	10	9	11.11%	19	40	-52.50%
	Robbery - Commercial	0	2	-100.00%	5	11	-54.55%	16	13	23.08%
	Robbery - Person	4	6	-33.33%	19	16	18.75%	35	28	25.00%
	Aggravated Assault - Non DV	15	11	36.36%	51	30	70.00%	79	91	-13.19%
	Aggravated Assault - DV	5	13	-61.54%	32	23	39.13%	55	57	-3.51%
Violent Total:		29	34	-14.71%	119	89	33.71%	206	234	-11.97%
Property	Burglary - Residential	9	10	-10.00%	47	62	-24.19%	108	158	-31.65%
	Burglary Garage	8	13	-38.46%	32	24	33.33%	54	72	-25.00%
	Burglary Commercial	9	10	-10.00%	32	35	-8.57%	67	92	-27.17%
	Larceny	173	166	4.22%	661	570	15.96%	1217	1454	-16.30%
	Vehicle Theft	18	25	-28.00%	92	87	5.75%	173	251	-31.08%
	Arson	0	1	-100.00%	5	6	-16.67%	11	18	-38.89%
Property Total:		217	225	-3.56%	869	784	10.84%	1630	2045	-20.29%
Preliminary Part 1 Crime Totals:		246	259	-5.02%	988	873	13.17%	1836	2279	-19.44%
Current 7 Day Period:		2/18/2024 - 2/24/2024			Prior 7 Day Period:		2/11/2024 - 2/17/2024			
Current 28 Day Period:		1/28/2024 - 2/24/2024			Prior 28 Day Period:		12/31/2023 - 1/27/2024			
Current YTD Day Period:		1/1/2024 - 2/24/2024			Prior YTD Period:		1/1/2023 - 2/24/2023			

Prepared by SPD Crime Analysis Office - Monday, February 26, 2024

NOTE: SPD moved from UCR to the NIBRS reporting standard on 10/4/16 following the transition to a new RMS System. [Numbers on CompStat reports prior to this date should not be used as a comparison to those on this report.](#) Additional info on these reporting standards can be found on the FBI website: <https://ucr.fbi.gov/nibrs-overview>

This chart represents Preliminary counts of selected crime categories from Police Case Reports. Full statistical analysis to determine the confidence level of this data has not been performed. The % change columns on the preliminary counts differ from the percentage change on the NIBRS crime report, sometimes significantly. The CompStat report is designed for operational use and includes only selected NIBRS categories and coding less complex than full NIBRS rules. Official statistics for these and other NIBRS categories can be found on WASPC & FBI websites once available.



SPOKANE POLICE DEPARTMENT

Northwest Precinct

ADAM Sector



PSA Commander

Captain Tom Hendren

Northwest District (P1)

Central District (P2)



POLICE SUMMARY - Ending: Saturday, February 24, 2024

NORTHWEST PRECINCT (P1, P2) ADAM SECTOR



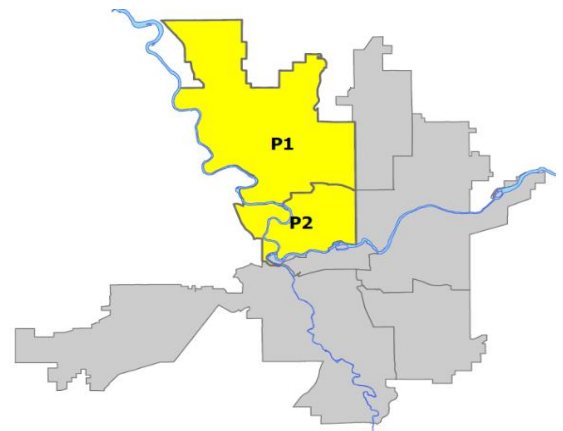
Preliminary IBR Counts

NIBRS Categories (Part 1 Selected)		7 Day Comparison			28 Day Comparison			YTD Comparison		
		Current	Prior	Percent	Current	Prior	Percent	Current	Prior	Percent
Violent	Criminal Homicide	0	0		0	0		0	1	-100.00%
	Rape	3	0		4	3	33.33%	7	6	16.67%
	Robbery - Commercial	0	0		1	2	-50.00%	3	0	
	Robbery - Person	0	1	-100.00%	2	2	0.00%	4	2	100.00%
	Aggravated Assault - Non DV	2	1	100.00%	9	4	125.00%	12	16	-25.00%
	Aggravated Assault - DV	3	5	-40.00%	13	7	85.71%	20	16	25.00%
Violent Total:		8	7	14.29%	29	18	61.11%	46	41	12.20%
Property	Burglary - Residential	3	4	-25.00%	16	22	-27.27%	37	54	-31.48%
	Burglary Garage	2	1	100.00%	5	3	66.67%	8	20	-60.00%
	Burglary Commercial	1	1	0.00%	3	5	-40.00%	8	23	-65.22%
	Larceny	51	51	0.00%	203	140	45.00%	339	267	26.97%
	Vehicle Theft	7	7	0.00%	31	17	82.35%	47	58	-18.97%
	Arson	0	0		3	2	50.00%	5	3	66.67%
Property Total:		64	64	0.00%	261	189	38.10%	444	425	4.47%
Preliminary Part 1 Crime Totals:		72	71	1.41%	290	207	40.10%	490	466	5.15%
Current 7 Day Period:		2/18/2024 - 2/24/2024			Prior 7 Day Period:		2/11/2024 - 2/17/2024			
Current 28 Day Period:		1/28/2024 - 2/24/2024			Prior 28 Day Period:		12/31/2023 - 1/27/2024			
Current YTD Day Period:		1/1/2024 - 2/24/2024			Prior YTD Period:		1/1/2023 - 2/24/2023			

Prepared by SPD Crime Analysis Office - Monday, February 26, 2024

NOTE: SPD moved from UCR to the NIBRS reporting standard on 10/4/16 following the transition to a new RMS System. [Numbers on CompStat reports prior to this date should not be used as a comparison to those on this report.](#) Additional info on these reporting standards can be found on the FBI website: <https://ucr.fbi.gov/nibrs-overview>

This chart represents Preliminary counts of selected crime categories from Police Case Reports. Full statistical analysis to determine the confidence level of this data has not been performed. The % change columns on the preliminary counts differ from the percentage change on the NIBRS crime report, sometimes significantly. The CompStat report is designed for operational use and includes only selected NIBRS categories and coding less complex than full NIBRS rules. Official statistics for these and other NIBRS categories can be found on WASPC & FBI websites once available.



Note: On 1/8/23 boundary changes were implemented dividing the North Precinct into two (NW and NE). The Northwest Precinct ADAM Sector consists of P1 and P2; Consequently this page did not exist on printed CompStat reports prior to 1/8/23

POLICE SUMMARY - Ending: Saturday, February 24, 2024



NW - Northwest District (P1)

Preliminary IBR Counts

NIBRS Categories (Part 1 Selected)		7 Day Comparison			28 Day Comparison			YTD Comparison		
		Current	Prior	Percent	Current	Prior	Percent	Current	Prior	Percent
Violent	Criminal Homicide	0	0		0	0		0	0	
	Rape	3	0		4	1	300.00%	5	3	66.67%
	Robbery - Commercial	0	0		0	1	-100.00%	1	0	
	Robbery - Person	0	0		0	0		0	1	-100.00%
	Aggravated Assault - Non DV	1	0		4	2	100.00%	6	9	-33.33%
	Aggravated Assault - DV	1	3	-66.67%	8	2	300.00%	10	9	11.11%
Violent Total:		5	3	66.67%	16	6	166.67%	22	22	0.00%
Property	Burglary - Residential	3	2	50.00%	9	11	-18.18%	20	30	-33.33%
	Burglary Garage	2	0		3	3	0.00%	6	7	-14.29%
	Burglary Commercial	0	0		1	4	-75.00%	5	13	-61.54%
	Larceny	22	18	22.22%	87	65	33.85%	151	132	14.39%
	Vehicle Theft	2	3	-33.33%	7	5	40.00%	12	19	-36.84%
	Arson	0	0		0	1	-100.00%	1	1	0.00%
Property Total:		29	23	26.09%	107	89	20.22%	195	202	-3.47%
Preliminary Part 1 Crime Totals:		34	26	30.77%	123	95	29.47%	217	224	-3.13%
Current 7 Day Period:		2/18/2024 - 2/24/2024			Prior 7 Day Period:		2/11/2024 - 2/17/2024			
Current 28 Day Period:		1/28/2024 - 2/24/2024			Prior 28 Day Period:		12/31/2023 - 1/27/2024			
Current YTD Day Period:		1/1/2024 - 2/24/2024			Prior YTD Period:		1/1/2023 - 2/24/2023			

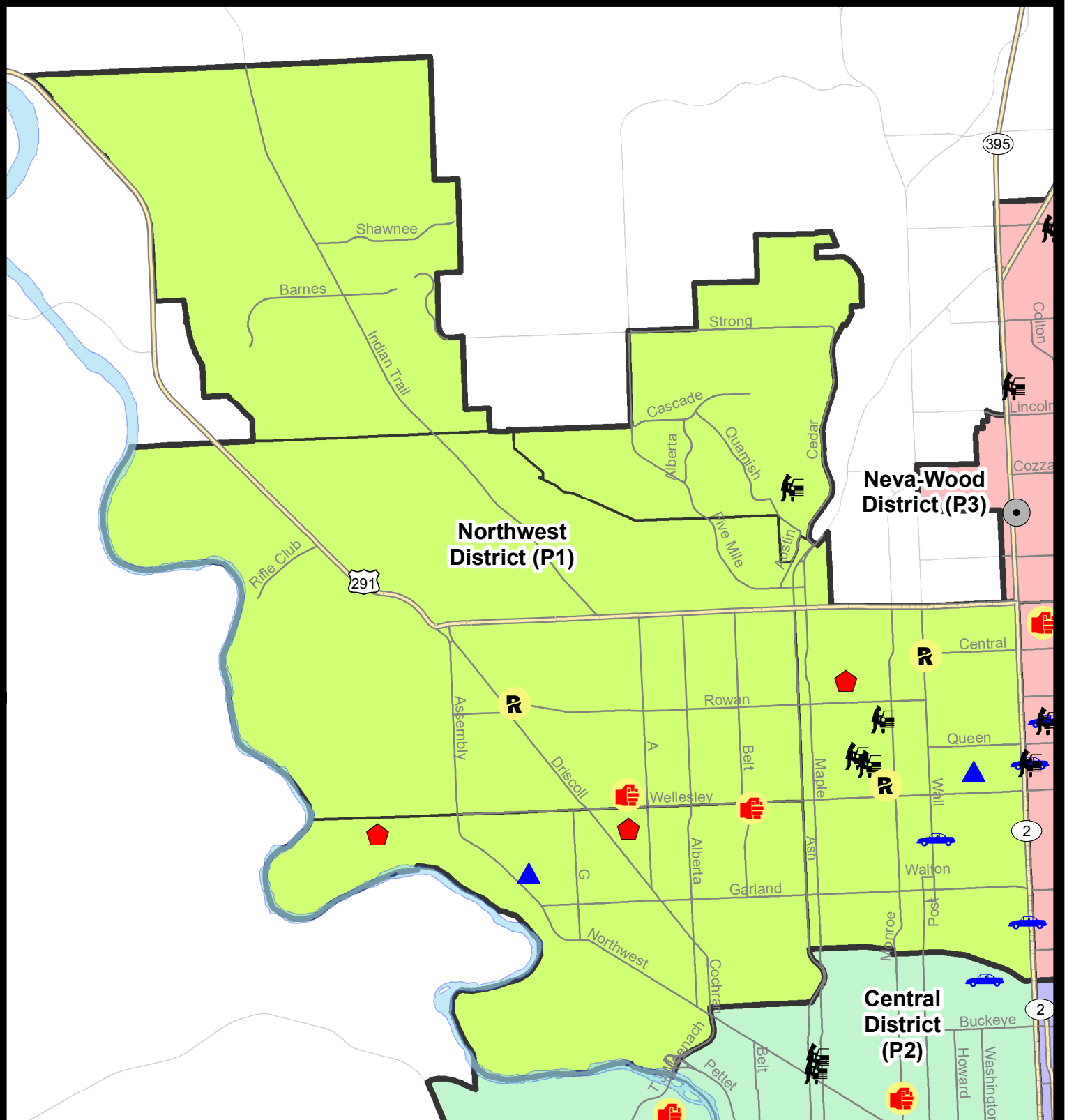
Prepared by SPD Crime Analysis Office - Monday, February 26, 2024

NOTE: SPD moved from UCR to the NIBRS reporting standard on 10/4/16 following the transition to a new RMS System. [Numbers on CompStat reports prior to this date should not be used as a comparison to those on this report.](#) Additional info on these reporting standards can be found on the FBI website: <https://ucr.fbi.gov/nibrs-overview>

This chart represents Preliminary counts of selected crime categories from Police Case Reports. Full statistical analysis to determine the confidence level of this data has not been performed. The % change columns on the preliminary counts differ from the percentage change on the NIBRS crime report, sometimes significantly. The CompStat report is designed for operational use and includes only selected NIBRS categories and coding less complex than full NIBRS rules. Official statistics for these and other NIBRS categories can be found on WASPC & FBI websites once available.



Note: On 1/8/23 a boundary change to P1 added a portion of the prior area to P2 (SPA2EG); Consequently activity in P1 will appear a bit lower if compared to printed CompStat reports prior to 1/8/23



City of Spokane

Northwest District (P1)

Selected Crime Codes

2024-02-18 to 2024-02-24

Prepared By:
Crime Analysis Unit
Spokane Police Department

Legend

NIBRS Events



Criminal Homicide



Rape



Robbery Commercial



Robbery Person



Aggravated Assault



Burglary Residential



Burglary Garage



Burglary Commercial



Vehicle Prowling



Vehicle Theft



Arson



Cases Represent LERMS Crime Codes
Points may indicate multiple events
Note: Veh Prowl is only Larceny displayed

For Additional Information on
Incidents pertaining to an
Area, Trend, or Pattern
Contact Information Analysis

0 0.25 0.5 1 Miles



THIS IS NOT A LEGAL DOCUMENT:
The information shown on this map is compiled
from various sources and is subject to constant
revision. Information shown on this map should
not be used to determine the location of facilities
in relationship to property lines, section lines,
streets, etc.

Sunday - Saturday

NW - Northwest District (P1)

2/18/2024 TO 2/24/2024



<u>A/C</u>	<u>Offense Statute</u>	<u>Address</u>	<u>Reported Date</u>	<u>Dist</u>
C	THEFT 3D SHOPLIFTING	2507 W WELLESLEY VE AVE	2/23/2024	P1
<u>SPA1AD</u>				
C	BURGLARY 2D GARAGE	3800 W ROCKWELL AVE	2/19/2024	P1
C	RESIDENTIAL BURGLARY	5000 W PRINCETON PL	2/22/2024	P1
C	RESIDENTIAL BURGLARY	3000 W PRINCETON AVE	2/22/2024	P1
C	RETAIL THEFT WITH SPECIAL CIRCUMSTANCES 2D	2300 W WELLESLEY AVE	2/20/2024	P1
C	THEFT 3D FROM BUILDING	4000 N OAK ST	2/20/2024	P1
C	THEFT 3D SHOPLIFTING	2300 W WELLESLEY AVE	2/18/2024	P1
C	THEFT 3D SHOPLIFTING	2300 W WELLESLEY AVE	2/20/2024	P1
C	THEFT 3D SHOPLIFTING	2300 W WELLESLEY AVE	2/18/2024	
C	THEFT 3D SHOPLIFTING	2300 W WELLESLEY AVE	2/19/2024	
C	THEFT 3D SHOPLIFTING	2500 W WELLESLEY AVE	2/21/2024	
C	THEFT 3D SHOPLIFTING	2500 W WELLESLEY AVE	2/21/2024	
C	THEFT 3D SHOPLIFTING	2300 W WELLESLEY AVE	2/21/2024	
C	VEHICULAR ASSAULT	2100 W WELLESLEY AVE	2/22/2024	P1
<u>SPA1FM</u>				
C	MAIL THEFT	7300 N FIVE MILE RD	2/24/2024	P1
C	THEFT 2D FROM MOTOR VEHICLE	7300 N PANORAMA CT	2/21/2024	P1
<u>SPA1IT</u>				
C	MAIL THEFT	5800 W PACIFIC PARK DR	2/20/2024	P1
<u>SPA1NH</u>				
C	BURGLARY 2D GARAGE	300 W WABASH AVE	2/19/2024	
C	RAPE 2D		2/18/2024	P1
C	RAPE 2D		2/20/2024	P1
C	RESIDENTIAL BURGLARY	1300 W JOSEPH AVE	2/18/2024	P1
C	THEFT 2D FROM BUILDING	800 W GARLAND AVE	2/21/2024	
C	THEFT 3D ALL OTHER	300 W QUEEN AVE	2/22/2024	P1
C	THEFT 3D FROM MOTOR VEHICLE	5000 N ADAMS ST	2/18/2024	P1
C	THEFT 3D FROM MOTOR VEHICLE	5300 N MADISON ST	2/23/2024	P1
C	THEFT 3D FROM MOTOR VEHICLE	4900 N JEFFERSON ST	2/19/2024	
C	THEFT 3D SHOPLIFTING	4600 N DIVISION ST	2/20/2024	P1
A	THEFT OF MOTOR VEHICLE	4200 N WALL ST	2/18/2024	P1
C	THEFT OF MOTOR VEHICLE	3500 N DIVISION ST	2/19/2024	P1
<u>SPA1NW</u>				
C	ASSAULT 3D WEAPON OR NEGLIGENT INJURY	3000 W BROAD AVE	2/24/2024	P1
C	RAPE 2D		2/21/2024	P1

For protection of victim privacy, the entire address on sexual assault crimes has been redacted.

A/C	Offense Statute	Address	Reported Date	Dist
C	THEFT 3D FROM BUILDING	5200 N CANNON ST	2/19/2024	P1
C	THEFT 3D FROM BUILDING	5600 N DRISCOLL BLVD	2/20/2024	P1
C	THEFT OF A FIREARM FROM BUILDING	5700 N ASH ST	2/20/2024	P1

POLICE SUMMARY - Ending: Saturday, February 24, 2024



NW - North Central District (P2)

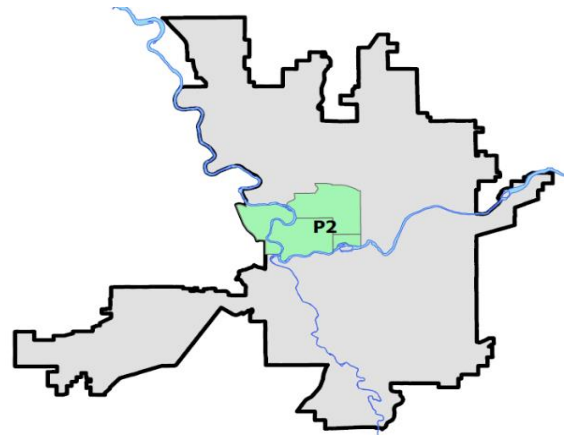
Preliminary IBR Counts

NIBRS Categories (Part 1 Selected)		7 Day Comparison			28 Day Comparison			YTD Comparison		
		Current	Prior	Percent	Current	Prior	Percent	Current	Prior	Percent
Violent	Criminal Homicide	0	0		0	0		0	1	-100.00%
	Rape	0	0		0	2	-100.00%	2	3	-33.33%
	Robbery - Commercial	0	0		1	1	0.00%	2	0	
	Robbery - Person	0	1	-100.00%	2	2	0.00%	4	1	300.00%
	Aggravated Assault - Non DV	1	1	0.00%	5	2	150.00%	6	7	-14.29%
	Aggravated Assault - DV	2	2	0.00%	5	5	0.00%	10	7	42.86%
Violent Total:		3	4	-25.00%	13	12	8.33%	24	19	26.32%
Property	Burglary - Residential	0	2	-100.00%	7	11	-36.36%	17	24	-29.17%
	Burglary Garage	0	1	-100.00%	2	0		2	13	-84.62%
	Burglary Commercial	1	1	0.00%	2	1	100.00%	3	10	-70.00%
	Larceny	29	33	-12.12%	116	75	54.67%	188	135	39.26%
	Vehicle Theft	5	4	25.00%	24	12	100.00%	35	39	-10.26%
	Arson	0	0		3	1	200.00%	4	2	100.00%
Property Total:		35	41	-14.63%	154	100	54.00%	249	223	11.66%
Preliminary Part 1 Crime Totals:		38	45	-15.56%	167	112	49.11%	273	242	12.81%
Current 7 Day Period:		2/18/2024 - 2/24/2024			Prior 7 Day Period:		2/11/2024 - 2/17/2024			
Current 28 Day Period:		1/28/2024 - 2/24/2024			Prior 28 Day Period:		12/31/2023 - 1/27/2024			
Current YTD Day Period:		1/1/2024 - 2/24/2024			Prior YTD Period:		1/1/2023 - 2/24/2023			

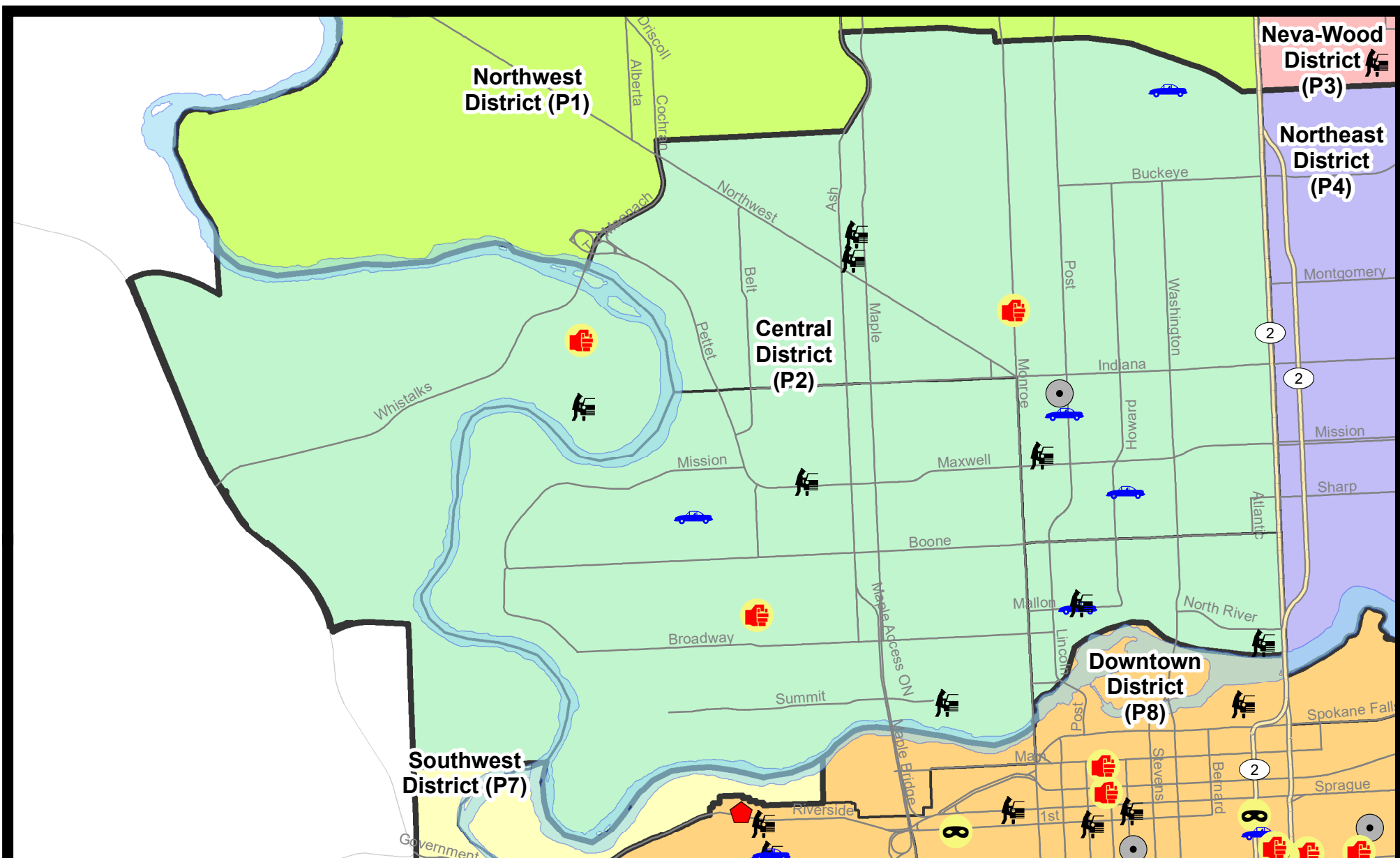
Prepared by SPD Crime Analysis Office - Monday, February 26, 2024

NOTE: SPD moved from UCR to the NIBRS reporting standard on 10/4/16 following the transition to a new RMS System. [Numbers on CompStat reports prior to this date should not be used as a comparison to those on this report.](#) Additional info on these reporting standards can be found on the FBI website: <https://ucr.fbi.gov/nibrs-overview>

This chart represents Preliminary counts of selected crime categories from Police Case Reports. Full statistical analysis to determine the confidence level of this data has not been performed. The % change columns on the preliminary counts differ from the percentage change on the NIBRS crime report, sometimes significantly. The CompStat report is designed for operational use and includes only selected NIBRS categories and coding less complex than full NIBRS rules. Official statistics for these and other NIBRS categories can be found on WASPC & FBI websites once available.



Note: On 1/8/23 a boundary change to P2 added a portion of the P1 area into P2 (SPA2EG); Consequently activity in P2 will appear a bit higher if compared to printed CompStat reports prior to 1/8/23





City of Spokane
Central District (P2)
Selected Crime Types
2024-02-18 to 2024-02-24
 Prepared By:
 Crime Analysis Unit
 Spokane Police Department

Legend

NIBRS Events

 Criminal Homicide	 Robbery Commercial	 Aggravated Assault	 Burglary Commercial
 Rape	 Robbery Person	 Burglary Residential	 Vehicle Prowling
		 Burglary Garage	 Vehicle Theft
			 Arson

*Cases Represent LERMS Crime Codes
 Points may indicate multiple events
 Note: Veh Prowl is only Larceny category displayed*



SPokane
POLICE

For Additional Information on Incidents pertaining to an Area, Trend, or Pattern Contact Information Analysis

0 0.2 0.4 0.6 Miles



Geographic Information System



N
W E
S

THIS IS NOT A LEGAL DOCUMENT:
 The information shown on this map is compiled from various sources and is subject to constant revision. Information shown on this map should not be used to determine the location of facilities in relationship to property lines, section lines, streets, etc.



SPokane
POLICE

Sunday - Saturday

NW - Central District (P2)

2/18/2024 TO 2/24/2024



<u>A/C</u>	<u>Offense Statute</u>	<u>Address</u>	<u>Reported Date</u>	<u>Dist</u>
<u>SPA2EG</u>				
C	ASSAULT 2D	N MONROE ST / W MANSFIELD AVE	2/20/2024	P1
C	BURGLARY 2D COMMERCIAL	800 W NORA AVE	2/22/2024	P2
C	THEFT 1D FROM MOTOR VEHICLE	1600 W NORTHWEST BLVD	2/24/2024	P1
C	THEFT 2D FROM BUILDING	300 W INDIANA AVE	2/23/2024	P2
C	THEFT 3D ALL OTHER	2400 N ATLANTIC ST	2/21/2024	
C	THEFT 3D FROM BUILDING	1600 W NORTHWEST BLVD	2/18/2024	P2
C	THEFT 3D FROM MOTOR VEHICLE	1500 N LINCOLN ST	2/19/2024	P2
C	THEFT 3D SHOPLIFTING	2200 N ASH ST	2/18/2024	P1
C	THEFT 3D SHOPLIFTING	1600 W NORTHWEST BLVD	2/21/2024	
C	THEFT 3D SHOPLIFTING	1600 W NORTHWEST BLVD	2/21/2024	
C	THEFT 3D SHOPLIFTING	1600 W NORTHWEST BLVD	2/24/2024	
C	THEFT 3D SHOPLIFTING	1600 W NORTHWEST BLVD	2/24/2024	
C	THEFT OF A FIREARM FROM MOTOR VEHICLE	1600 W YORK AVE	2/19/2024	P2
C	THEFT OF MOTOR VEHICLE	1700 N POST ST	2/19/2024	P1
C	THEFT OF MOTOR VEHICLE	500 W SINTO AVE	2/23/2024	P1
C	THEFT OF MOTOR VEHICLE	300 W EUCLID AVE	2/24/2024	P1
<u>SPA2RS</u>				
C	THEFT 2D FROM BUILDING	600 W MALLON AVE	2/22/2024	P2
C	THEFT 2D FROM MOTOR VEHICLE	100 W NORTH RIVER DR	2/20/2024	P1
C	THEFT 2D FROM MOTOR VEHICLE	700 W MALLON AVE	2/22/2024	P1
C	THEFT 3D ALL OTHER	1000 N WASHINGTON ST	2/20/2024	P2
C	THEFT OF MOTOR VEHICLE	N POST ST / W MALLON AVE	2/18/2024	P1
<u>SPA2WC</u>				
C	DRIVE BY SHOOTING	900 N CHESTNUT ST	2/21/2024	P1
C	THEFT 2D ALL OTHER	1000 W SUMMIT PKWY	2/21/2024	P1
C	THEFT 2D ALL OTHER	1600 N ADAMS ST	2/22/2024	P2
C	THEFT 2D FROM BUILDING	1700 N ASH ST	2/22/2024	P2
C	THEFT 3D ALL OTHER	1900 W BOONE AVE	2/19/2024	P2
C	THEFT 3D ALL OTHER	1100 W COLLEGE AVE	2/21/2024	P1
C	THEFT 3D ALL OTHER	1700 W BROADWAY AVE	2/23/2024	P2
C	THEFT 3D FROM MOTOR VEHICLE	1300 W SUMMIT PKWY	2/20/2024	P2
C	THEFT 3D FROM MOTOR VEHICLE	1800 W MAXWELL AVE	2/21/2024	P4
C	THEFT 3D SHOPLIFTING	1100 N MONROE ST	2/21/2024	P2
C	THEFT 3D SHOPLIFTING	1000 W SUMMIT PKWY	2/21/2024	P1
C	THEFT 3D VEHICLE PARTS AND ACCESSORIES	1600 N BELT ST	2/18/2024	P2
C	THEFT OF MOTOR VEHICLE	2300 W SINTO AVE	2/18/2024	P1

SPA2WH

For protection of victim privacy, the entire address on sexual assault crimes has been redacted.

A/C	Offense Statute	Address	Reported Date	Dist
C	ASSAULT 2D	2800 W ELLIOTT DR	2/21/2024	P1
C	THEFT 2D ALL OTHER	1900 N HOLY NAMES CT	2/21/2024	P1
C	THEFT 2D FROM BUILDING	3400 W WHISTALKS WAY	2/23/2024	P1
C	THEFT 3D FROM MOTOR VEHICLE	1900 N HOLY NAMES CT	2/19/2024	P2

SPOKANE POLICE DEPARTMENT

Northeast Precinct

BAKER Sector

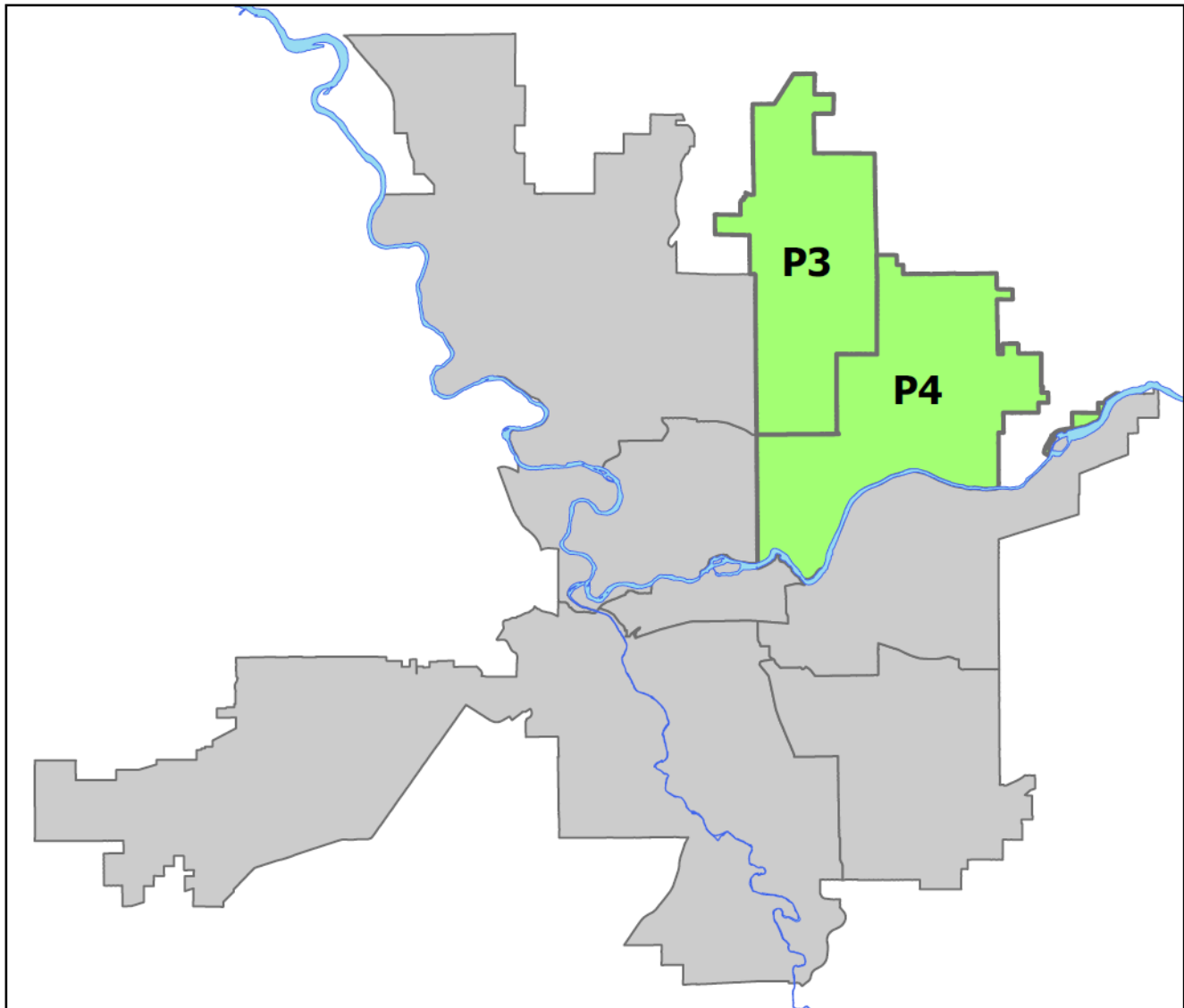


PSA Commander

Captain Shawn Kendall

NevaWood District (P3)

Northeast District (P4)



POLICE SUMMARY - Ending: Saturday, February 24, 2024

NORTHEAST PRECINCT (P3, P4) BAKER SECTOR



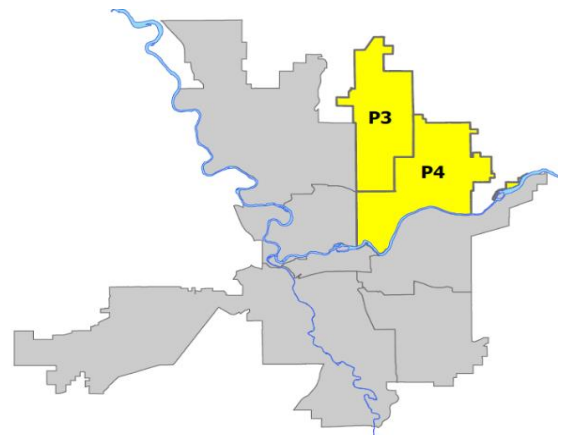
Preliminary IBR Counts

NIBRS Categories (Part 1 Selected)		7 Day Comparison			28 Day Comparison			YTD Comparison		
		Current	Prior	Percent	Current	Prior	Percent	Current	Prior	Percent
Violent	Criminal Homicide	0	1	-100.00%	2	0		2	1	100.00%
	Rape	0	1	-100.00%	1	3	-66.67%	4	12	-66.67%
	Robbery - Commercial	0	2	-100.00%	3	4	-25.00%	7	7	0.00%
	Robbery - Person	1	2	-50.00%	4	6	-33.33%	10	7	42.86%
	Aggravated Assault - Non DV	4	2	100.00%	16	17	-5.88%	32	25	28.00%
	Aggravated Assault - DV	1	2	-50.00%	8	5	60.00%	13	25	-48.00%
Violent Total:		6	10	-40.00%	34	35	-2.86%	68	77	-11.69%
Property	Burglary - Residential	2	3	-33.33%	16	21	-23.81%	37	66	-43.94%
	Burglary Garage	5	4	25.00%	15	10	50.00%	25	27	-7.41%
	Burglary Commercial	5	7	-28.57%	20	17	17.65%	37	34	8.82%
	Larceny	60	55	9.09%	235	238	-1.26%	468	581	-19.45%
	Vehicle Theft	7	11	-36.36%	34	37	-8.11%	69	108	-36.11%
	Arson	0	0		1	2	-50.00%	3	6	-50.00%
Property Total:		79	80	-1.25%	321	325	-1.23%	639	822	-22.26%
Preliminary Part 1 Crime Totals:		85	90	-5.56%	355	360	-1.39%	707	899	-21.36%
Current 7 Day Period:		2/18/2024 - 2/24/2024			Prior 7 Day Period:		2/11/2024 - 2/17/2024			
Current 28 Day Period:		1/28/2024 - 2/24/2024			Prior 28 Day Period:		12/31/2023 - 1/27/2024			
Current YTD Day Period:		1/1/2024 - 2/24/2024			Prior YTD Period:		1/1/2023 - 2/24/2023			

Prepared by SPD Crime Analysis Office - Monday, February 26, 2024

NOTE: SPD moved from UCR to the NIBRS reporting standard on 10/4/16 following the transition to a new RMS System. [Numbers on CompStat reports prior to this date should not be used as a comparison to those on this report.](#) Additional info on these reporting standards can be found on the FBI website: <https://ucr.fbi.gov/nibrs-overview>

This chart represents Preliminary counts of selected crime categories from Police Case Reports. Full statistical analysis to determine the confidence level of this data has not been performed. The % change columns on the preliminary counts differ from the percentage change on the NIBRS crime report, sometimes significantly. The CompStat report is designed for operational use and includes only selected NIBRS categories and coding less complex than full NIBRS rules. Official statistics for these and other NIBRS categories can be found on WASPC & FBI websites once available.



Note: On 1/8/23 boundary changes were implemented dividing the North Precinct into two (NW and NE). The Northeast Precinct BAKER Sector consists of P3 and P4; Consequently this page did not exist on printed reports prior to 1/8/23

POLICE SUMMARY - Ending: Saturday, February 24, 2024



NE - Neva-Wood District (P3)

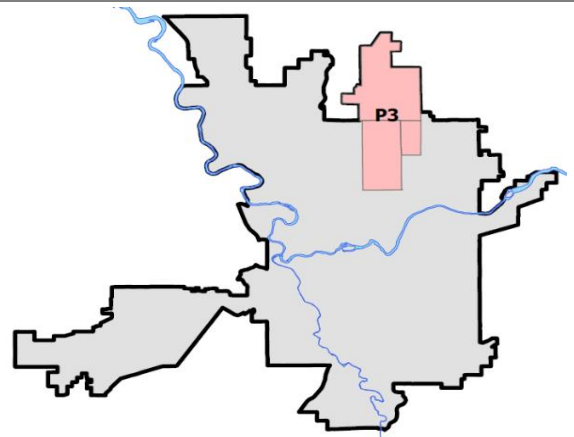
Preliminary IBR Counts

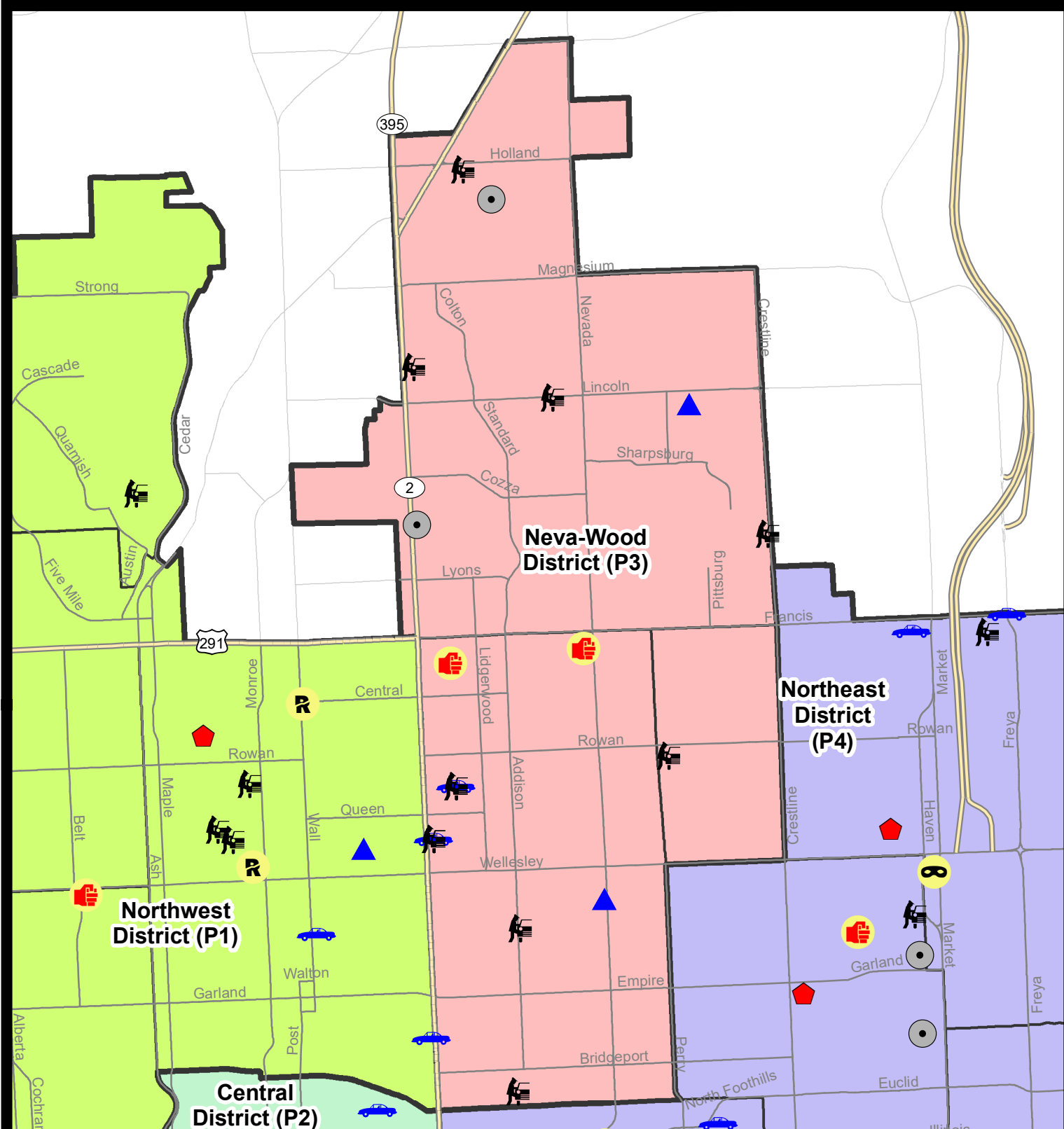
NIBRS Categories (Part 1 Selected)		7 Day Comparison			28 Day Comparison			YTD Comparison		
		Current	Prior	Percent	Current	Prior	Percent	Current	Prior	Percent
Violent	Criminal Homicide	0	1	-100.00%	1	0		1	1	0.00%
	Rape	0	0		0	2	-100.00%	2	6	-66.67%
	Robbery - Commercial	0	0		0	2	-100.00%	2	6	-66.67%
	Robbery - Person	0	1	-100.00%	2	3	-33.33%	5	5	0.00%
	Aggravated Assault - Non DV	1	0		6	11	-45.45%	17	13	30.77%
	Aggravated Assault - DV	1	2	-50.00%	5	3	66.67%	8	13	-38.46%
Violent Total:		2	4	-50.00%	14	21	-33.33%	35	44	-20.45%
Property	Burglary - Residential	0	1	-100.00%	8	12	-33.33%	20	35	-42.86%
	Burglary Garage	2	4	-50.00%	8	4	100.00%	12	19	-36.84%
	Burglary Commercial	2	3	-33.33%	9	11	-18.18%	20	25	-20.00%
	Larceny	37	27	37.04%	136	145	-6.21%	279	423	-34.04%
	Vehicle Theft	2	3	-33.33%	15	18	-16.67%	32	58	-44.83%
	Arson	0	0		0	0		0	5	-100.00%
Property Total:		43	38	13.16%	176	190	-7.37%	363	565	-35.75%
Preliminary Part 1 Crime Totals:		45	42	7.14%	190	211	-9.95%	398	609	-34.65%
Current 7 Day Period:		2/18/2024 - 2/24/2024			Prior 7 Day Period:		2/11/2024 - 2/17/2024			
Current 28 Day Period:		1/28/2024 - 2/24/2024			Prior 28 Day Period:		12/31/2023 - 1/27/2024			
Current YTD Day Period:		1/1/2024 - 2/24/2024			Prior YTD Period:		1/1/2023 - 2/24/2023			

Prepared by SPD Crime Analysis Office - Monday, February 26, 2024

NOTE: SPD moved from UCR to the NIBRS reporting standard on 10/4/16 following the transition to a new RMS System. [Numbers on CompStat reports prior to this date should not be used as a comparison to those on this report.](#) Additional info on these reporting standards can be found on the FBI website: <https://ucr.fbi.gov/nibrs-overview>

This chart represents Preliminary counts of selected crime categories from Police Case Reports. Full statistical analysis to determine the confidence level of this data has not been performed. The % change columns on the preliminary counts differ from the percentage change on the NIBRS crime report, sometimes significantly. The CompStat report is designed for operational use and includes only selected NIBRS categories and coding less complex than full NIBRS rules. Official statistics for these and other NIBRS categories can be found on WASPC & FBI websites once available.





City of Spokane
Neva-Wood District (P3)
Selected Crime Codes
2024-02-18 to 2024-02-24
 Prepared By:
 Crime Analysis Unit
 Spokane Police Department

Legend

NIBRS Events



Criminal Homicide



Rape



Robbery Commercial



Robbery Person



Aggravated Assault



Burglary Residential



Burglary Garage



Burglary Commercial



Vehicle Prowling



Vehicle Theft

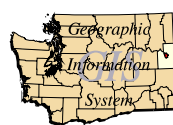



Arson



Cases Represent LERMS Crime Codes
 Points may indicate multiple events
 Note: Veh Prowl is only Larceny displayed

For Additional Information on
 Incidents pertaining to an
 Area, Trend, or Pattern
 Contact Information Analysis



THIS IS NOT A LEGAL DOCUMENT:
 The information shown on this map is compiled
 from various sources and is subject to constant
 revision. Information shown on this map should
 not be used to determine the location of facilities
 in relationship to property lines, section lines,
 streets, etc.

Sunday - Saturday

NE - Neva-Wood District (P3)

2/18/2024 TO 2/24/2024



<u>A/C</u>	<u>Offense Statute</u>	<u>Address</u>	<u>Reported Date</u>	<u>Dist</u>
<u>SPB3NL</u>				
C	ASSAULT 2D	900 E DECATUR AVE	2/21/2024	P4
C	ASSAULT 2D	6100 N MAYFAIR ST	2/22/2024	P3
A	BURGLARY 2D GARAGE	4400 N NEVADA ST	2/19/2024	P3
C	THEFT 2D ALL OTHER	6100 N COLTON ST	2/20/2024	P3
C	THEFT 2D FROM BUILDING	3900 N ADDISON ST	2/21/2024	P3
C	THEFT 2D FROM MOTOR VEHICLE	100 E EVERETT AVE	2/19/2024	P3
C	THEFT 2D FROM MOTOR VEHICLE	4300 N ADDISON ST	2/21/2024	P4
C	THEFT 2D FROM MOTOR VEHICLE	4700 N DIVISION ST	2/18/2024	
C	THEFT 3D ALL OTHER	1200 E PRINCETON AVE	2/20/2024	P3
A	THEFT 3D ALL OTHER	100 E LACROSSE AVE	2/22/2024	P3
C	THEFT 3D ALL OTHER	4500 N DIVISION ST	2/24/2024	P3
C	THEFT 3D ALL OTHER	600 E GARLAND AVE	2/23/2024	
C	THEFT 3D FROM MOTOR VEHICLE	100 E EVERETT AVE	2/19/2024	P3
A	THEFT 3D FROM MOTOR VEHICLE	400 E DALTON AVE	2/22/2024	P3
C	THEFT 3D FROM MOTOR VEHICLE	4700 N DIVISION ST	2/24/2024	P3
C	THEFT 3D SHOPLIFTING	5800 N DIVISION ST	2/19/2024	P3
C	THEFT 3D SHOPLIFTING	4700 N DIVISION ST	2/23/2024	P1
C	THEFT 3D SHOPLIFTING	4700 N DIVISION ST	2/23/2024	P1
C	THEFT 3D SHOPLIFTING	5800 N DIVISION ST	2/23/2024	P3
C	THEFT 3D SHOPLIFTING	4700 N DIVISION ST	2/24/2024	P4
C	THEFT 3D SHOPLIFTING	900 E WELLESLEY AVE	2/24/2024	P3
C	THEFT 3D SHOPLIFTING	5600 N DIVISION ST	2/23/2024	
C	THEFT OF MOTOR VEHICLE	4700 N DIVISION ST	2/18/2024	P4
A	THEFT OF MOTOR VEHICLE	100 E EVERETT AVE	2/19/2024	P3
<u>SPB3SH</u>				
C	BURGLARY 2D COMMERCIAL	7000 N DIVISION ST	2/19/2024	P3
A	BURGLARY 2D GARAGE	1700 E LINCOLN RD	2/19/2024	P3
C	RETAIL THEFT WITH SPECIAL CIRCUMSTANCES 3D	9500 N NEWPORT HWY	2/20/2024	P3
C	SHOPLIFTING BURGLARY	9200 N COLTON ST	2/19/2024	P4
C	THEFT 2D ALL OTHER	6700 N DIVISION ST	2/18/2024	P3
C	THEFT 2D FROM MOTOR VEHICLE	400 E HOLLAND AVE	2/24/2024	P3
C	THEFT 3D ALL OTHER	1600 E DEVOE LN	2/20/2024	P3
C	THEFT 3D ALL OTHER	7700 N DIVISION ST	2/20/2024	P4
C	THEFT 3D ALL OTHER	9200 N NEVADA ST	2/21/2024	P4
C	THEFT 3D FROM MOTOR VEHICLE	800 E LINCOLN RD	2/19/2024	P4
C	THEFT 3D FROM MOTOR VEHICLE	8100 N DIVISION ST	2/21/2024	P3
C	THEFT 3D FROM MOTOR VEHICLE	6900 N CRESTLINE ST	2/21/2024	P3
C	THEFT 3D SHOPLIFTING	6600 N NEVADA ST	2/21/2024	P3

For protection of victim privacy, the entire address on sexual assault crimes has been redacted.

A/C	Offense Statute	Address	Reported Date	Dist
C	THEFT 3D SHOPLIFTING	9700 N NEWPORT HWY	2/21/2024	P3
C	THEFT 3D SHOPLIFTING	9200 N COLTON ST	2/21/2024	P4
C	THEFT 3D SHOPLIFTING	9700 N NEWPORT HWY	2/23/2024	P3
C	THEFT 3D SHOPLIFTING	9200 N COLTON ST	2/24/2024	P4
C	THEFT 3D SHOPLIFTING	10100 N NEWPORT HWY	2/24/2024	

SPB3WH

C	THEFT 1D ALL OTHER	1400 E WELLESLEY AVE	2/24/2024	P4
C	THEFT 2D FROM MOTOR VEHICLE	1400 E NORTH AVE	2/24/2024	P4
C	THEFT 3D VEHICLE PARTS AND ACCESSORIES	1900 E BISMARCK AVE	2/19/2024	P3

POLICE SUMMARY - Ending: Saturday, February 24, 2024

NE - Northeast District (P4)



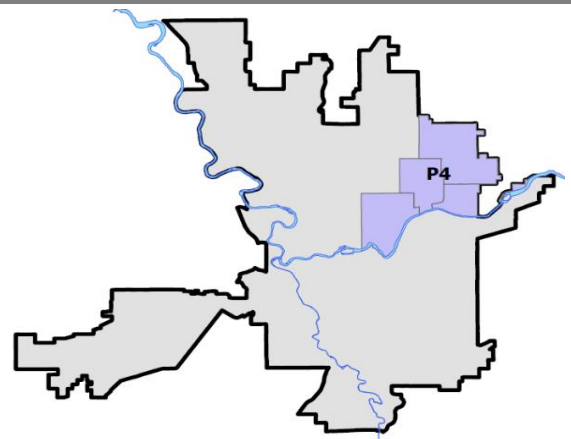
Preliminary IBR Counts

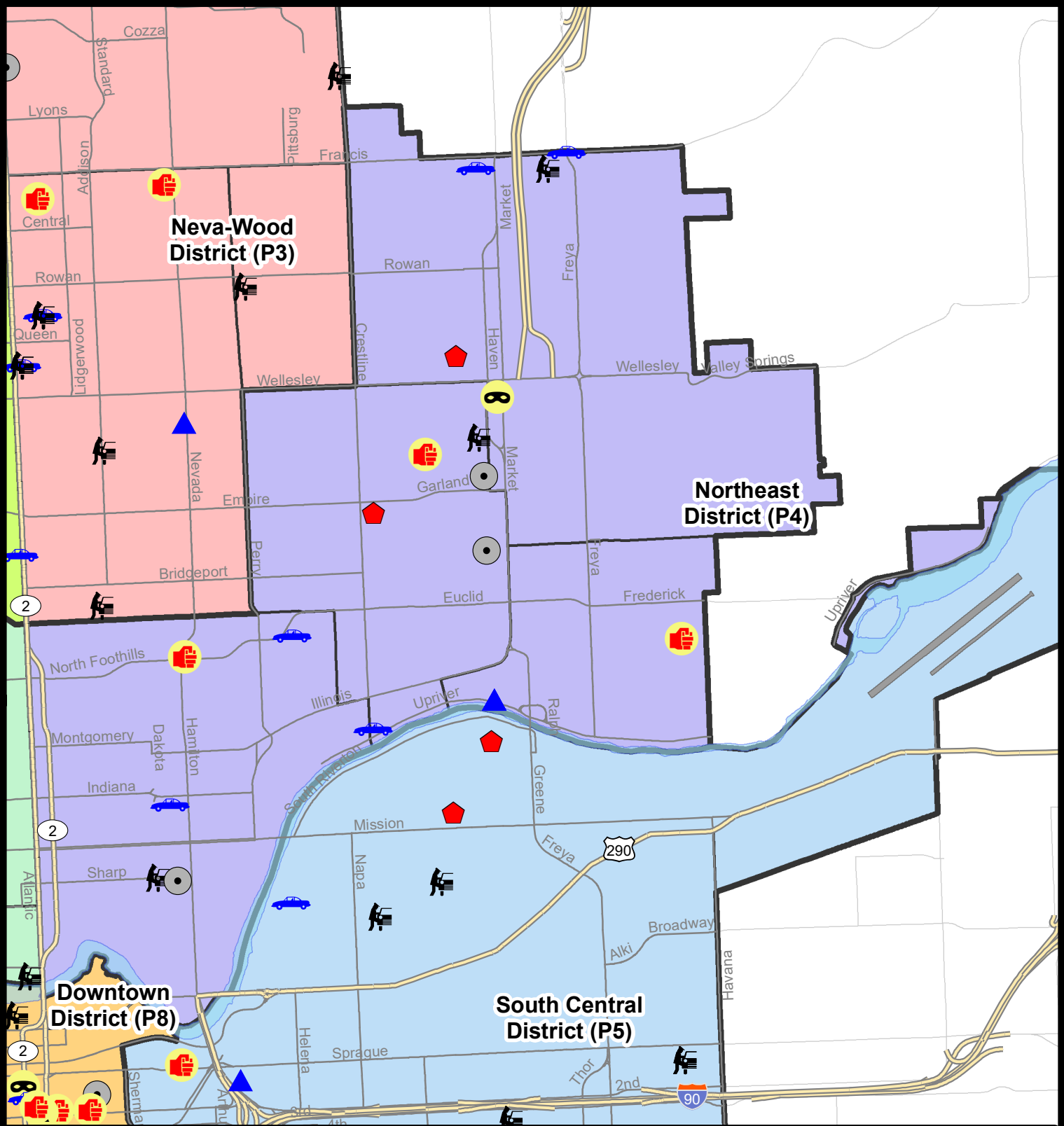
NIBRS Categories (Part 1 Selected)		7 Day Comparison			28 Day Comparison			YTD Comparison		
		Current	Prior	Percent	Current	Prior	Percent	Current	Prior	Percent
Violent	Criminal Homicide	0	0		1	0		1	0	
	Rape	0	1	-100.00%	1	1	0.00%	2	6	-66.67%
	Robbery - Commercial	0	2	-100.00%	3	2	50.00%	5	1	400.00%
	Robbery - Person	1	1	0.00%	2	3	-33.33%	5	2	150.00%
	Aggravated Assault - Non DV	3	2	50.00%	10	6	66.67%	15	12	25.00%
	Aggravated Assault - DV	0	0		3	2	50.00%	5	12	-58.33%
Violent Total:		4	6	-33.33%	20	14	42.86%	33	33	0.00%
Property	Burglary - Residential	2	2	0.00%	8	9	-11.11%	17	31	-45.16%
	Burglary Garage	3	0		7	6	16.67%	13	8	62.50%
	Burglary Commercial	3	4	-25.00%	11	6	83.33%	17	9	88.89%
	Larceny	23	28	-17.86%	99	93	6.45%	189	158	19.62%
	Vehicle Theft	5	8	-37.50%	19	19	0.00%	37	50	-26.00%
	Arson	0	0		1	2	-50.00%	3	1	200.00%
Property Total:		36	42	-14.29%	145	135	7.41%	276	257	7.39%
Preliminary Part 1 Crime Totals:		40	48	-16.67%	165	149	10.74%	309	290	6.55%
Current 7 Day Period:		2/18/2024 - 2/24/2024			Prior 7 Day Period:		2/11/2024 - 2/17/2024			
Current 28 Day Period:		1/28/2024 - 2/24/2024			Prior 28 Day Period:		12/31/2023 - 1/27/2024			
Current YTD Day Period:		1/1/2024 - 2/24/2024			Prior YTD Period:		1/1/2023 - 2/24/2023			

Prepared by SPD Crime Analysis Office - Monday, February 26, 2024

NOTE: SPD moved from UCR to the NIBRS reporting standard on 10/4/16 following the transition to a new RMS System. [Numbers on CompStat reports prior to this date should not be used as a comparison to those on this report.](#) Additional info on these reporting standards can be found on the FBI website: <https://ucr.fbi.gov/nibrs-overview>

This chart represents Preliminary counts of selected crime categories from Police Case Reports. Full statistical analysis to determine the confidence level of this data has not been performed. The % change columns on the preliminary counts differ from the percentage change on the NIBRS crime report, sometimes significantly. The CompStat report is designed for operational use and includes only selected NIBRS categories and coding less complex than full NIBRS rules. Official statistics for these and other NIBRS categories can be found on WASPC & FBI websites once available.





City of Spokane

Northeast District (P4)

Selected Crime Codes

2024-02-18 to 2024-02-24

Prepared By:
Crime Analysis Unit
Spokane Police Department

Legend

NIBRS Events



Criminal Homicide



Rape



Robbery Commercial




Robbery Person



Aggravated Assault



Burglary Residential



Burglary Garage



Burglary Commercial



Vehicle Prowling



Vehicle Theft



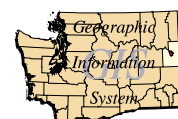
Arson



Cases Represent LERMS Crime Codes
Points may indicate multiple events
Note: Veh Prowl is only Larceny displayed

For Additional Information on
Incidents pertaining to an
Area, Trend, or Pattern
Contact Information Analysis

0 0.2 0.4 0.8 Miles



THIS IS NOT A LEGAL DOCUMENT:
The information shown on this map is compiled
from various sources and is subject to constant
revision. Information shown on this map should
not be used to determine the location of facilities
in relationship to property lines, section lines,
streets, etc.

Sunday - Saturday

NE - Northeast District (P4)

2/18/2024 TO 2/24/2024



<u>A/C</u>	<u>Offense Statute</u>	<u>Address</u>	<u>Reported Date</u>	<u>Dist</u>
<u>SPB4BE</u>				
C	ASSAULT 2D	4100 N COOK ST	2/23/2024	P4
C	BURGLARY 1D FROM RESIDENCE	2100 E PROVIDENCE AVE	2/21/2024	P4
C	BURGLARY 2D COMMERCIAL	3900 N MARKET ST	2/21/2024	P4
C	BURGLARY 2D COMMERCIAL	3500 N HAVEN ST	2/22/2024	P5
C	MAIL THEFT	1700 E LONGFELLOW AVE	2/22/2024	P4
C	THEFT 2D FROM BUILDING	3200 N MARKET ST	2/24/2024	P4
C	THEFT 2D FROM MOTOR VEHICLE	2900 E RICH AVE	2/21/2024	P4
C	THEFT 3D ALL OTHER	2900 N CRESTLINE ST	2/18/2024	P4
C	THEFT 3D SHOPLIFTING	3900 N MARKET ST	2/20/2024	
C	THEFT 3D SHOPLIFTING	3900 N MARKET ST	2/24/2024	
C	THEFT 3D SHOPLIFTING	3900 N MARKET ST	2/24/2024	
C	THEFT 3D SHOPLIFTING	3900 N MARKET ST	2/24/2024	
C	THEFT OF MOTOR VEHICLE	2100 E UPRIVER DR	2/18/2024	P2
<u>SPB4HI</u>				
C	BURGLARY 1D FROM RESIDENCE	4800 N NELSON ST	2/21/2024	P4
C	ROBBERY 1D PERSON	3000 E HOFFMAN AVE	2/23/2024	P4
C	THEFT 2D FROM MOTOR VEHICLE	3500 E FRANCIS AVE	2/18/2024	P4
C	THEFT 3D FROM BUILDING	3000 E HOFFMAN AVE	2/21/2024	P4
C	THEFT OF MOTOR VEHICLE	2900 E DECATUR AVE	2/18/2024	P4
C	THEFT OF MOTOR VEHICLE	N FREYA ST / E FRANCIS AVE	2/19/2024	P4
<u>SPB4LO</u>				
C	ASSAULT 2D	900 E NORTH FOOTHILLS DR	2/18/2024	P4
C	BURGLARY 2D COMMERCIAL	800 E SHARP AVE	2/19/2024	P3
C	THEFT 2D FROM MOTOR VEHICLE	E SHARP AVE / N DAKOTA ST	2/24/2024	P4
C	THEFT 3D ALL OTHER	900 E MISSION AVE	2/24/2024	P4
C	THEFT 3D FROM BUILDING	200 E NORA AVE	2/21/2024	P4
C	THEFT 3D SHOPLIFTING	200 E NORTH FOOTHILLS DR	2/18/2024	P4
C	THEFT 3D SHOPLIFTING	1500 E ILLINOIS AVE	2/18/2024	P4
C	THEFT 3D SHOPLIFTING	900 E MISSION AVE	2/22/2024	P4
C	THEFT 3D SHOPLIFTING	900 E MISSION AVE	2/20/2024	
C	THEFT 3D SHOPLIFTING	900 E MISSION AVE	2/21/2024	
C	THEFT 3D SHOPLIFTING	900 E MISSION AVE	2/24/2024	
C	THEFT 3D SHOPLIFTING	900 E MISSION AVE	2/24/2024	
C	THEFT 3D SHOPLIFTING	900 E MISSION AVE	2/24/2024	
C	THEFT OF MOTOR VEHICLE	2900 N MADEIRA ST	2/20/2024	P4
C	THEFT OF MOTOR VEHICLE	1800 N CINCINNATI ST	2/21/2024	P4

SPB4MI

For protection of victim privacy, the entire address on sexual assault crimes has been redacted.

A/C	Offense Statute	Address	Reported Date	Dist
C	ASSAULT 2D	4100 E GRACE AVE	2/18/2024	P4
C	BURGLARY 2D GARAGE	2900 E UPRIVER DR	2/19/2024	P4
C	BURGLARY 2D GARAGE	2900 E UPRIVER DR	2/19/2024	P4
C	BURGLARY 2D GARAGE	2900 E UPRIVER DR	2/24/2024	P4
C	MAIL THEFT	3500 E JACKSON AVE	2/19/2024	P4
C	THEFT 3D FROM BUILDING	2900 E UPRIVER DR	2/19/2024	P4

SPOKANE POLICE DEPARTMENT



South Precinct CHARLIE Sector

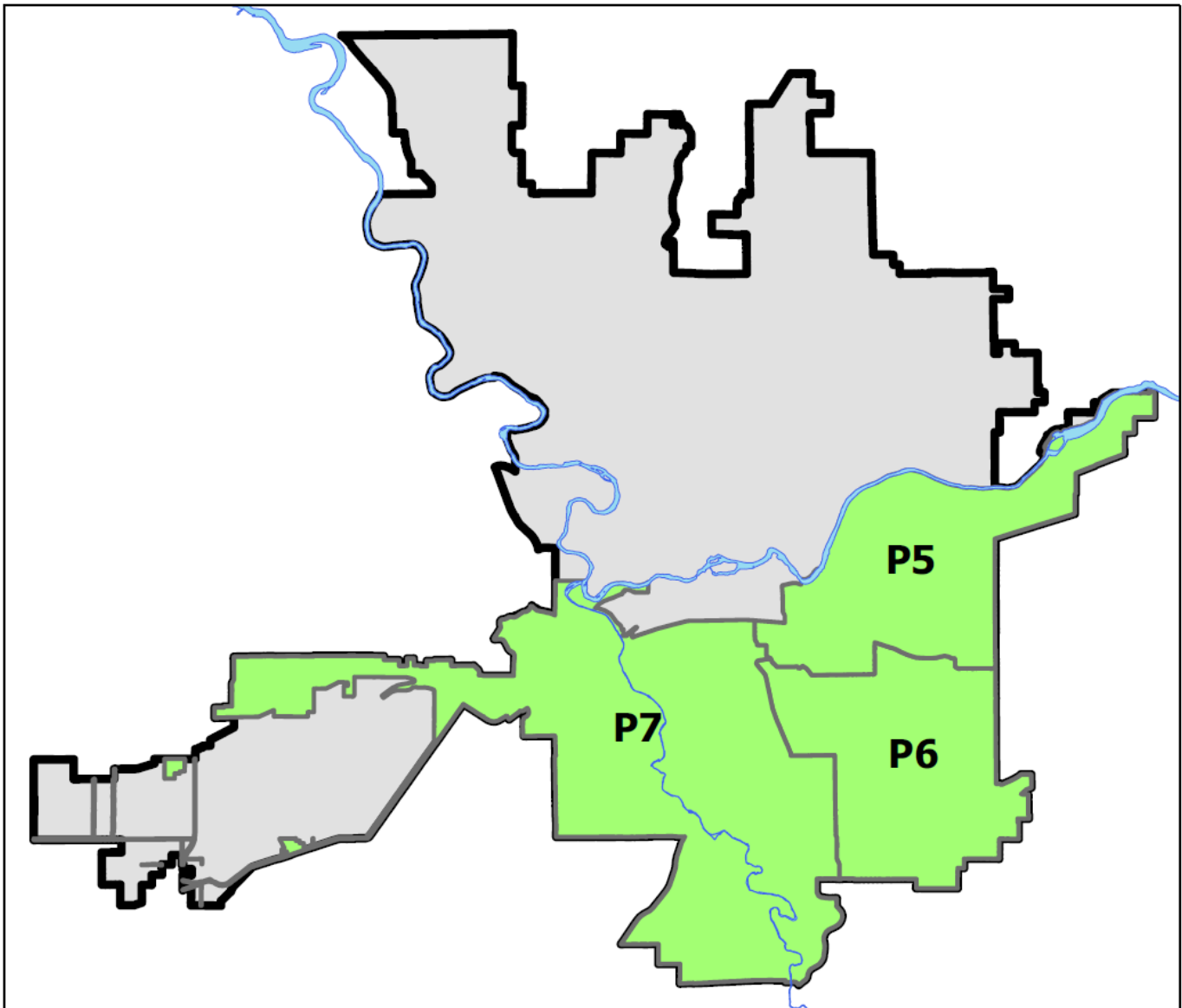
PSA Commander

Captain Matt Cowles

South Central District (P5)

Southeast District (P6)

Southwest District (P7)



POLICE SUMMARY - Ending: Saturday, February 24, 2024

SOUTH PRECINCT (P5, P6, P7) CHARLIE SECTOR



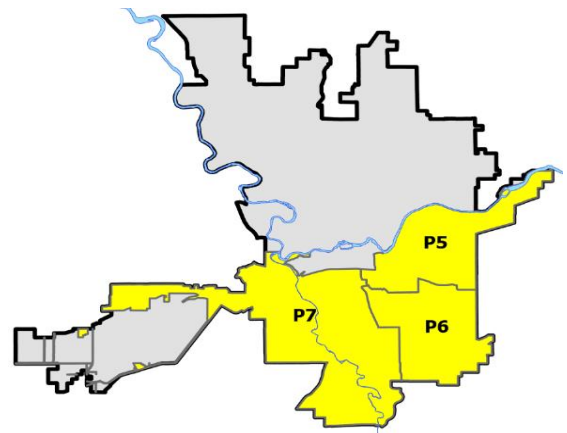
Preliminary IBR Counts

NIBRS Categories (Part 1 Selected)		7 Day Comparison			28 Day Comparison			YTD Comparison		
		Current	Prior	Percent	Current	Prior	Percent	Current	Prior	Percent
Violent	Criminal Homicide	0	0		0	0		0	3	-100.00%
	Rape	1	0		4	3	33.33%	7	13	-46.15%
	Robbery - Commercial	0	0		0	3	-100.00%	3	4	-25.00%
	Robbery - Person	0	0		2	1	100.00%	3	6	-50.00%
	Aggravated Assault - Non DV	3	2	50.00%	8	4	100.00%	12	27	-55.56%
	Aggravated Assault - DV	1	4	-75.00%	8	9	-11.11%	17	11	54.55%
Violent Total:		5	6	-16.67%	22	20	10.00%	42	64	-34.38%
Property	Burglary - Residential	3	3	0.00%	13	12	8.33%	25	32	-21.88%
	Burglary Garage	1	8	-87.50%	12	11	9.09%	21	23	-8.70%
	Burglary Commercial	0	0		2	7	-71.43%	9	23	-60.87%
	Larceny	40	44	-9.09%	142	126	12.70%	263	396	-33.59%
	Vehicle Theft	1	4	-75.00%	15	22	-31.82%	35	67	-47.76%
	Arson	0	0		0	2	-100.00%	2	2	0.00%
Property Total:		45	59	-23.73%	184	180	2.22%	355	543	-34.62%
Preliminary Part 1 Crime Totals:		50	65	-23.08%	206	200	3.00%	397	607	-34.60%
Current 7 Day Period:		2/18/2024 - 2/24/2024			Prior 7 Day Period:		2/11/2024 - 2/17/2024			
Current 28 Day Period:		1/28/2024 - 2/24/2024			Prior 28 Day Period:		12/31/2023 - 1/27/2024			
Current YTD Day Period:		1/1/2024 - 2/24/2024			Prior YTD Period:		1/1/2023 - 2/24/2023			

Prepared by SPD Crime Analysis Office - Monday, February 26, 2024

NOTE: SPD moved from UCR to the NIBRS reporting standard on 10/4/16 following the transition to a new RMS System. [Numbers on CompStat reports prior to this date should not be used as a comparison to those on this report.](#) Additional info on these reporting standards can be found on the FBI website: <https://ucr.fbi.gov/nibrs-overview>

This chart represents Preliminary counts of selected crime categories from Police Case Reports. Full statistical analysis to determine the confidence level of this data has not been performed. The % change columns on the preliminary counts differ from the percentage change on the NIBRS crime report, sometimes significantly. The CompStat report is designed for operational use and includes only selected NIBRS categories and coding less complex than full NIBRS rules. Official statistics for these and other NIBRS categories can be found on WASPC & FBI websites once available.



Note: On 1/8/23 boundary changes incorporated portions of P7 into the Downtown Precinct (SPD8BA and SPD8PV); Consequently activity in P7 will appear lower if compared to printed CompStat reports prior to 1/8/23

POLICE SUMMARY - Ending: Saturday, February 24, 2024



SE - South Central District (P5)

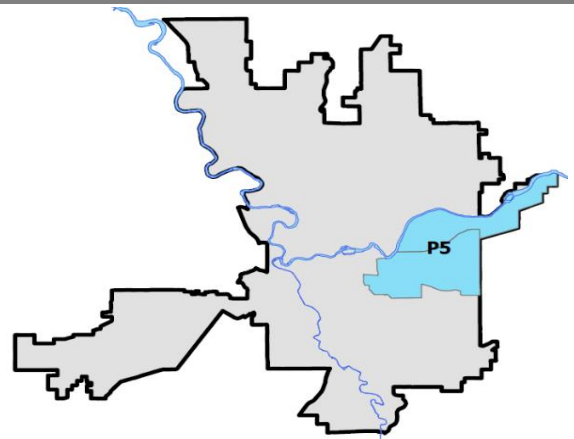
Preliminary IBR Counts

NIBRS Categories (Part 1 Selected)		7 Day Comparison			28 Day Comparison			YTD Comparison		
		Current	Prior	Percent	Current	Prior	Percent	Current	Prior	Percent
Violent	Criminal Homicide	0	0		0	0		0	1	-100.00%
	Rape	0	0		2	1	100.00%	3	7	-57.14%
	Robbery - Commercial	0	0		0	1	-100.00%	1	0	
	Robbery - Person	0	0		1	0		1	4	-75.00%
	Aggravated Assault - Non DV	1	1	0.00%	4	2	100.00%	6	15	-60.00%
	Aggravated Assault - DV	0	2	-100.00%	5	3	66.67%	8	2	300.00%
Violent Total:		1	3	-66.67%	12	7	71.43%	19	29	-34.48%
Property	Burglary - Residential	2	1	100.00%	7	5	40.00%	12	10	20.00%
	Burglary Garage	1	3	-66.67%	6	4	50.00%	10	7	42.86%
	Burglary Commercial	0	0		1	4	-75.00%	5	19	-73.68%
	Larceny	17	17	0.00%	50	57	-12.28%	107	138	-22.46%
	Vehicle Theft	1	3	-66.67%	7	8	-12.50%	15	30	-50.00%
	Arson	0	0		0	2	-100.00%	2	2	0.00%
Property Total:		21	24	-12.50%	71	80	-11.25%	151	206	-26.70%
Preliminary Part 1 Crime Totals:		22	27	-18.52%	83	87	-4.60%	170	235	-27.66%
Current 7 Day Period:		2/18/2024 - 2/24/2024			Prior 7 Day Period:		2/11/2024 - 2/17/2024			
Current 28 Day Period:		1/28/2024 - 2/24/2024			Prior 28 Day Period:		12/31/2023 - 1/27/2024			
Current YTD Day Period:		1/1/2024 - 2/24/2024			Prior YTD Period:		1/1/2023 - 2/24/2023			

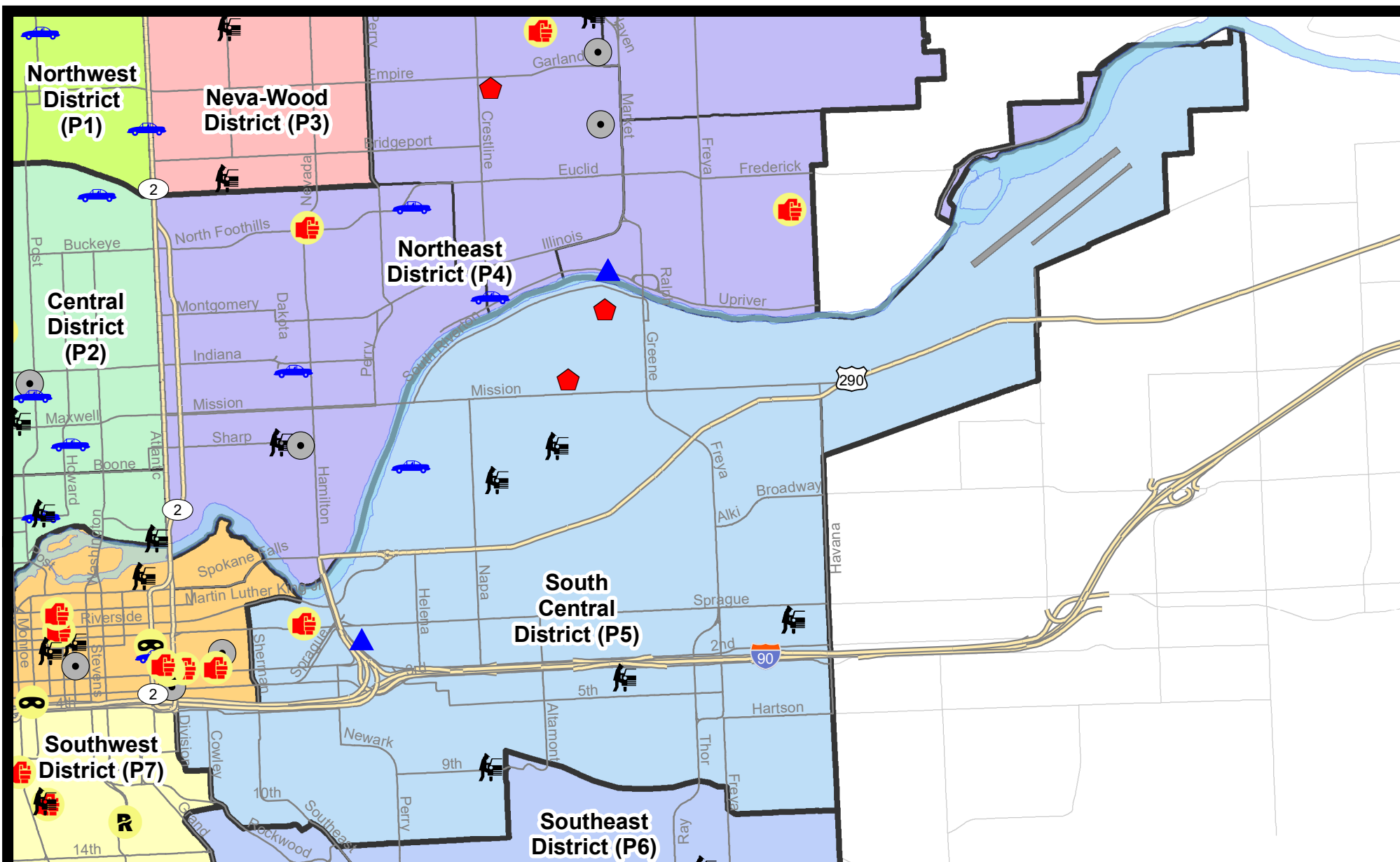
Prepared by SPD Crime Analysis Office - Monday, February 26, 2024

NOTE: SPD moved from UCR to the NIBRS reporting standard on 10/4/16 following the transition to a new RMS System. [Numbers on CompStat reports prior to this date should not be used as a comparison to those on this report.](#) Additional info on these reporting standards can be found on the FBI website: <https://ucr.fbi.gov/nibrs-overview>

This chart represents Preliminary counts of selected crime categories from Police Case Reports. Full statistical analysis to determine the confidence level of this data has not been performed. The % change columns on the preliminary counts differ from the percentage change on the NIBRS crime report, sometimes significantly. The CompStat report is designed for operational use and includes only selected NIBRS categories and coding less complex than full NIBRS rules. Official statistics for these and other NIBRS categories can be found on WASPC & FBI websites once available.



Note: On 2/10/21 a portion of the Police Block SPC5EC became part of the Downtown Precinct (SPD8EC); Consequently activity in P5 will appear lower if compared to printed CompStat reports prior to 2/10/21



City of Spokane
South Central District (P5)
Selected
Crime Types
2024-02-18 to 2024-02-24

Prepared By:
Crime Analysis Unit
Spokane Police Department

Legend

NIBRS Events



Criminal Homicide



Rape



Robbery Commercial



Robbery Person



Aggravated Assault



Burglary Residential



Burglary Garage



Burglary Commercial



Vehicle Prowling



Vehicle Theft



Arson

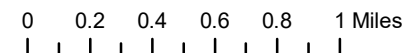
Cases Represent LERMS Crime Codes

Points may indicate multiple events

Note: Veh Prowl is only Larceny category displayed



For Additional Information on Incidents
 pertaining to an Area, Trend, or Pattern
 Contact Information Analysis



THIS IS NOT A LEGAL DOCUMENT:
 The information shown on this map is compiled
 from various sources and is subject to constant
 revision. Information shown on this map should
 not be used to determine the location of facilities
 in relationship to property lines, section lines,
 streets, etc.

Sunday - Saturday

SE - South Central District (P5)

2/18/2024 TO 2/24/2024



<u>A/C</u>	<u>Offense Statute</u>	<u>Address</u>	<u>Reported Date</u>	<u>Dist</u>
<u>SPC5EC</u>				
C	BURGLARY 2D GARAGE	100 S IVORY ST	2/20/2024	P5
C	HARASSMENT FELONY WEAPON INVOLVED	800 E SPRAGUE AVE	2/22/2024	P5
C	THEFT 2D ALL OTHER	E PACIFIC AVE / S SMITH ST	2/20/2024	Oth
C	THEFT 2D ALL OTHER	N FREYA ST / E SPRAGUE AVE	2/20/2024	P5
C	THEFT 2D FROM BUILDING	900 E 3RD AVE	2/18/2024	P5
C	THEFT 2D FROM BUILDING	3000 E SPRAGUE AVE	2/22/2024	P5
C	THEFT 2D FROM MOTOR VEHICLE	300 S HAVEN ST	2/24/2024	P5
C	THEFT 3D FROM MOTOR VEHICLE	4100 E SPRAGUE AVE	2/22/2024	P6
C	THEFT 3D FROM MOTOR VEHICLE	1900 E 9TH AVE	2/23/2024	P5
C	THEFT 3D FROM MOTOR VEHICLE	4100 E SPRAGUE AVE	2/24/2024	P6
C	THEFT 3D VEHICLE PARTS AND ACCESSORIES	700 E SPRAGUE AVE	2/22/2024	P4
C	THEFT 3D VEHICLE PARTS AND ACCESSORIES	700 E SPRAGUE AVE	2/22/2024	P5
<u>SPC5GP</u>				
C	BURGLARY 1D FROM RESIDENCE	1600 N LACEY ST	2/18/2024	P4
C	RESIDENTIAL BURGLARY	2900 E MARSHALL AVE	2/19/2024	P6
C	THEFT 2D FROM MOTOR VEHICLE	2500 E BOONE AVE	2/19/2024	P5
C	THEFT 2D VEHICLE PARTS AND ACCESSORIES	2100 E CATALDO AVE	2/23/2024	P5
C	THEFT 3D ALL OTHER	1500 E DESMET AVE	2/24/2024	P5
C	THEFT 3D FROM BUILDING	2700 E SOUTH RIVERTON AVE	2/21/2024	P5
C	THEFT 3D FROM MOTOR VEHICLE	2100 E CATALDO AVE	2/23/2024	P5
C	THEFT 3D VEHICLE PARTS AND ACCESSORIES	2500 E BOONE AVE	2/19/2024	P5
C	THEFT 3D VEHICLE PARTS AND ACCESSORIES	2700 E SOUTH RIVERTON AVE	2/19/2024	P5
C	THEFT OF MOTOR VEHICLE	N HELENA ST / E DESMET AVE	2/21/2024	P6

POLICE SUMMARY - Ending: Saturday, February 24, 2024



SE - Southeast District (P6)

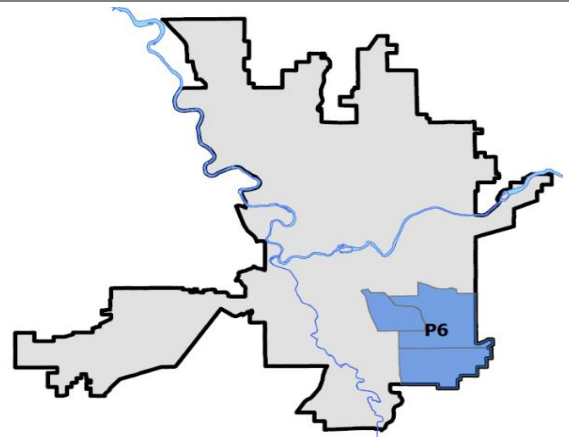
Preliminary IBR Counts

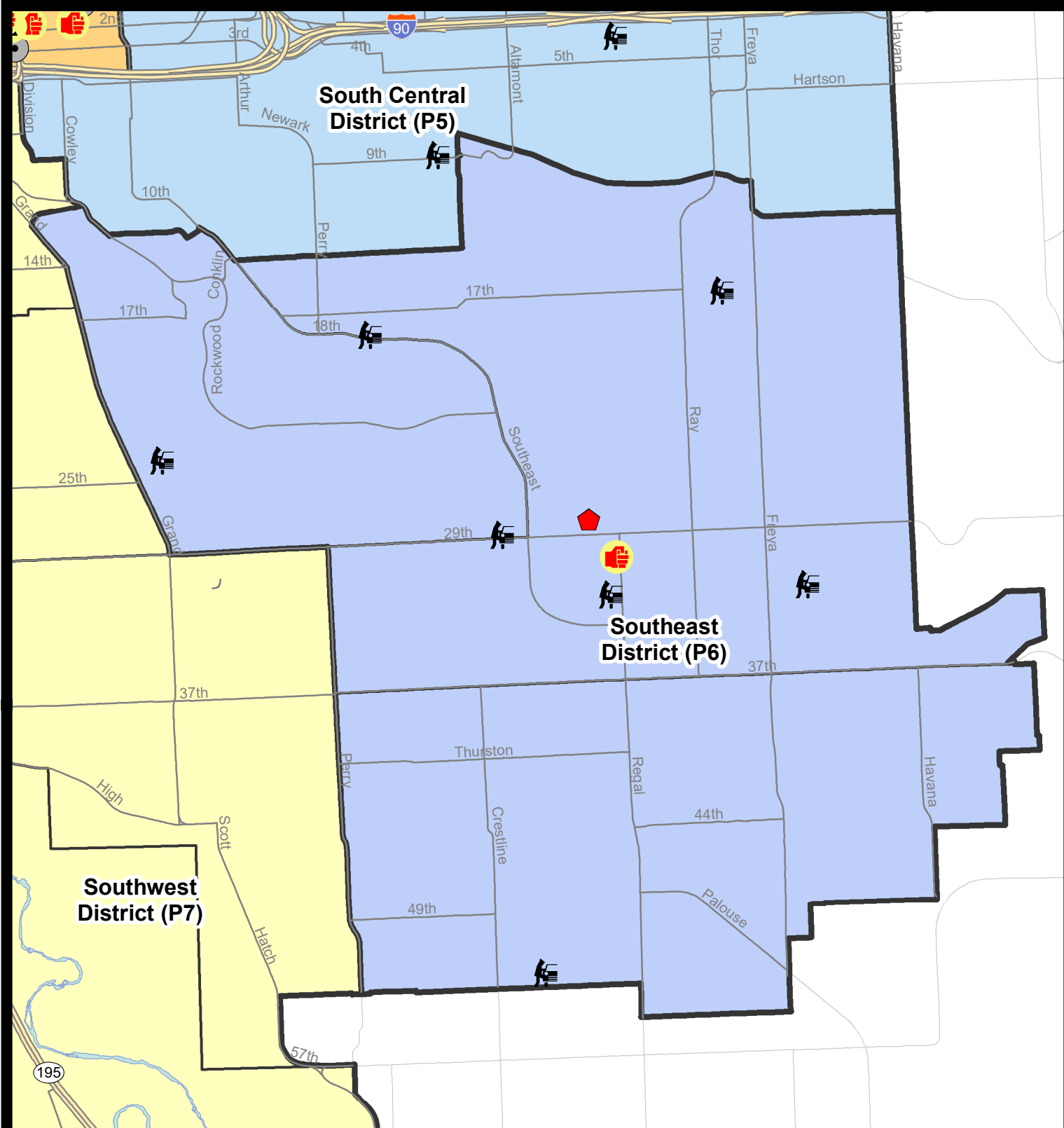
NIBRS Categories (Part 1 Selected)		7 Day Comparison			28 Day Comparison			YTD Comparison		
		Current	Prior	Percent	Current	Prior	Percent	Current	Prior	Percent
Violent	Criminal Homicide	0	0		0	0		0	0	
	Rape	0	0		0	1	-100.00%	1	3	-66.67%
	Robbery - Commercial	0	0		0	2	-100.00%	2	0	
	Robbery - Person	0	0		1	1	0.00%	2	0	
	Aggravated Assault - Non DV	1	0		2	2	0.00%	4	4	0.00%
	Aggravated Assault - DV	0	0		0	2	-100.00%	2	5	-60.00%
Violent Total:		1	0		3	8	-62.50%	11	12	-8.33%
Property	Burglary - Residential	1	2	-50.00%	5	0		5	8	-37.50%
	Burglary Garage	0	2	-100.00%	3	3	0.00%	5	7	-28.57%
	Burglary Commercial	0	0		0	1	-100.00%	1	3	-66.67%
	Larceny	14	16	-12.50%	51	28	82.14%	77	104	-25.96%
	Vehicle Theft	0	0		2	6	-66.67%	7	18	-61.11%
	Arson	0	0		0	0		0	0	
Property Total:		15	20	-25.00%	61	38	60.53%	95	140	-32.14%
Preliminary Part 1 Crime Totals:		16	20	-20.00%	64	46	39.13%	106	152	-30.26%
Current 7 Day Period:		2/18/2024 - 2/24/2024			Prior 7 Day Period:		2/11/2024 - 2/17/2024			
Current 28 Day Period:		1/28/2024 - 2/24/2024			Prior 28 Day Period:		12/31/2023 - 1/27/2024			
Current YTD Day Period:		1/1/2024 - 2/24/2024			Prior YTD Period:		1/1/2023 - 2/24/2023			

Prepared by SPD Crime Analysis Office - Monday, February 26, 2024

NOTE: SPD moved from UCR to the NIBRS reporting standard on 10/4/16 following the transition to a new RMS System. [Numbers on CompStat reports prior to this date should not be used as a comparison to those on this report.](#) Additional info on these reporting standards can be found on the FBI website: <https://ucr.fbi.gov/nibrs-overview>

This chart represents Preliminary counts of selected crime categories from Police Case Reports. Full statistical analysis to determine the confidence level of this data has not been performed. The % change columns on the preliminary counts differ from the percentage change on the NIBRS crime report, sometimes significantly. The CompStat report is designed for operational use and includes only selected NIBRS categories and coding less complex than full NIBRS rules. Official statistics for these and other NIBRS categories can be found on WASPC & FBI websites once available.





City of Spokane
Southeast District (P6)
Selected Crime Codes
2024-02-18 to 2024-02-24
 Prepared By:
 Crime Analysis Unit
 Spokane Police Department

Legend

NIBRS Events



Criminal Homicide



Rape



Robbery Commercial



Robbery Person



Aggravated Assault



Burglary Residential



Burglary Garage



Burglary Commercial



Vehicle Prowling



Vehicle Theft



Arson



Cases Represent LERMS Crime Codes
 Points may indicate multiple events
 Note: Veh Prowl is only Larceny displayed

For Additional Information on
 Incidents pertaining to an
 Area, Trend, or Pattern
 Contact Information Analysis

0 0.15 0.3 0.6 Miles



THIS IS NOT A LEGAL DOCUMENT:
 The information shown on this map is compiled
 from various sources and is subject to constant
 revision. Information shown on this map should
 not be used to determine the location of facilities
 in relationship to property lines, section lines,
 streets, etc.

Sunday - Saturday

SE - Southeast District (P6)

2/18/2024 TO 2/24/2024



<u>A/C</u>	<u>Offense Statute</u>	<u>Address</u>	<u>Reported Date</u>	<u>Dist</u>
<u>SPC6LH</u>				
C	ASSAULT 2D	2800 E 30TH AVE	2/18/2024	P6
C	RESIDENTIAL BURGLARY	2700 E 29TH AVE	2/20/2024	P6
C	THEFT 2D ALL OTHER	4000 E 17TH AVE	2/22/2024	P6
C	THEFT 2D FROM MOTOR VEHICLE	3300 E 17TH AVE	2/23/2024	P6
C	THEFT 2D FROM MOTOR VEHICLE	2800 E 32ND AVE	2/23/2024	P6
C	THEFT 3D ALL OTHER	4000 E 17TH AVE	2/22/2024	P6
A	THEFT 3D ALL OTHER	4000 E 17TH AVE	2/22/2024	P6
C	THEFT 3D ALL OTHER	2200 E 29TH AVE	2/22/2024	P6
C	THEFT 3D FROM MOTOR VEHICLE	1600 E 18TH AVE	2/23/2024	P6
C	THEFT 3D FROM MOTOR VEHICLE	3800 E 32ND AVE	2/23/2024	P6
C	THEFT 3D SHOPLIFTING	2500 E 29TH AVE	2/22/2024	P6
C	THEFT 3D SHOPLIFTING	2500 E 29TH AVE	2/24/2024	
<u>SPC6RW</u>				
C	THEFT 3D FROM MOTOR VEHICLE	600 E 24TH AVE	2/18/2024	P6
A	THEFT 3D FROM MOTOR VEHICLE	2300 E 29TH AVE	2/19/2024	P6
<u>SPC6SG</u>				
C	THEFT 2D FROM BUILDING	5300 S REGAL ST	2/21/2024	P6
C	THEFT 3D FROM MOTOR VEHICLE	5200 S STONE LN	2/21/2024	P6

POLICE SUMMARY - Ending: Saturday, February 24, 2024



SW - Southwest District (P7)

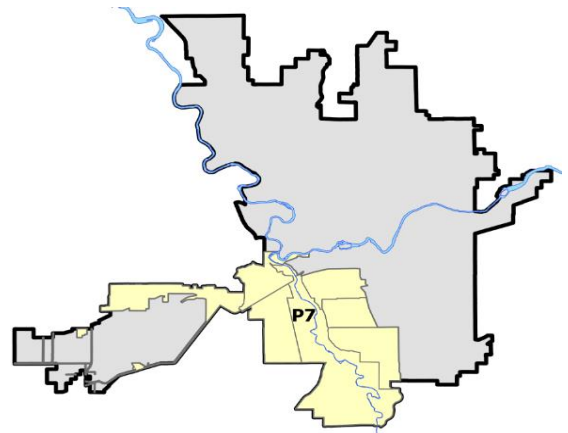
Preliminary IBR Counts

NIBRS Categories (Part 1 Selected)		7 Day Comparison			28 Day Comparison			YTD Comparison		
		Current	Prior	Percent	Current	Prior	Percent	Current	Prior	Percent
Violent	Criminal Homicide	0	0		0	0		0	2	-100.00%
	Rape	1	0		2	1	100.00%	3	3	0.00%
	Robbery - Commercial	0	0		0	0		0	4	-100.00%
	Robbery - Person	0	0		0	0		0	2	-100.00%
	Aggravated Assault - Non DV	1	1	0.00%	2	0		2	8	-75.00%
	Aggravated Assault - DV	1	2	-50.00%	3	4	-25.00%	7	4	75.00%
Violent Total:		3	3	0.00%	7	5	40.00%	12	23	-47.83%
Property	Burglary - Residential	0	0		1	7	-85.71%	8	14	-42.86%
	Burglary Garage	0	3	-100.00%	3	4	-25.00%	6	9	-33.33%
	Burglary Commercial	0	0		1	2	-50.00%	3	1	200.00%
	Larceny	9	11	-18.18%	41	41	0.00%	79	154	-48.70%
	Vehicle Theft	0	1	-100.00%	6	8	-25.00%	13	19	-31.58%
	Arson	0	0		0	0		0	0	
Property Total:		9	15	-40.00%	52	62	-16.13%	109	197	-44.67%
Preliminary Part 1 Crime Totals:		12	18	-33.33%	59	67	-11.94%	121	220	-45.00%
Current 7 Day Period:		2/18/2024 - 2/24/2024			Prior 7 Day Period:		2/11/2024 - 2/17/2024			
Current 28 Day Period:		1/28/2024 - 2/24/2024			Prior 28 Day Period:		12/31/2023 - 1/27/2024			
Current YTD Day Period:		1/1/2024 - 2/24/2024			Prior YTD Period:		1/1/2023 - 2/24/2023			

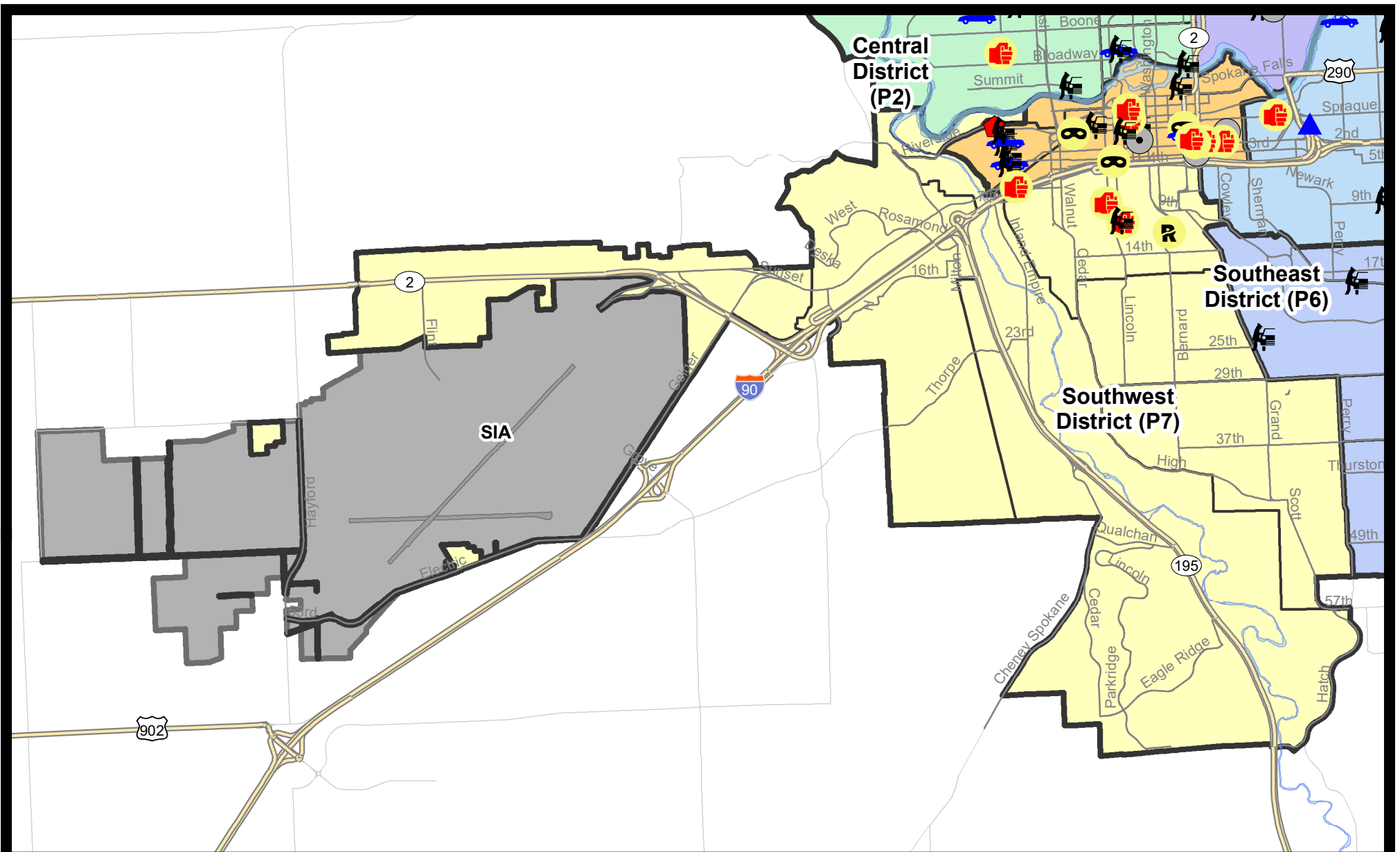
Prepared by SPD Crime Analysis Office - Monday, February 26, 2024

NOTE: SPD moved from UCR to the NIBRS reporting standard on 10/4/16 following the transition to a new RMS System. [Numbers on CompStat reports prior to this date should not be used as a comparison to those on this report.](#) Additional info on these reporting standards can be found on the FBI website: <https://ucr.fbi.gov/nibrs-overview>

This chart represents Preliminary counts of selected crime categories from Police Case Reports. Full statistical analysis to determine the confidence level of this data has not been performed. The % change columns on the preliminary counts differ from the percentage change on the NIBRS crime report, sometimes significantly. The CompStat report is designed for operational use and includes only selected NIBRS categories and coding less complex than full NIBRS rules. Official statistics for these and other NIBRS categories can be found on WASPC & FBI websites once available.



Note: On 1/8/23 boundary changes were implemented that incorporated portions of P7 into the Downtown DAVID Sector (SPD8BA SPD8PV); Consequently activity in P7 will appear lower if compared to printed CompStat reports prior to 1/8/23



City of Spokane
Southwest District (P7)
Selected
Crime Types
2024-02-18 to 2024-02-24
 Prepared By:
 Crime Analysis Unit
 Spokane Police Department

Legend

NIBRS Events



Robbery Commercial
 Robbery Person



Aggravated Assault
 Burglary Residential
 Burglary Garage



Burglary Commercial
 Vehicle Prowling
 Vehicle Theft
 Arson

Cases Represent LERMS Crime Codes
 Points may indicate multiple events
 Note: Veh Prowl is only Larceny category displayed



For Additional Information on Incidents
 pertaining to an Area, Trend, or Pattern
 Contact Information Analysis

0 0.2 0.4 0.6 0.8 1 1.2 1.4 1.6 Miles



THIS IS NOT A LEGAL DOCUMENT:
 The information shown on this map is compiled
 from various sources and is subject to constant
 revision. Information shown on this map should
 not be used to determine the location of facilities
 in relationship to property lines, section lines,
 streets, etc.



Sunday - Saturday

SE - Southwest District (P7)

2/18/2024 TO 2/24/2024



<u>A/C</u>	<u>Offense Statute</u>	<u>Address</u>	<u>Reported Date</u>	<u>Dist</u>
<u>SPC7CH</u>				
C	ASSAULT 2D	900 S LINCOLN ST	2/18/2024	P5
C	HARASSMENT FELONY WEAPON INVOLVED	700 S MONROE ST	2/23/2024	P7
C	RAPE 3D		2/23/2024	P4
C	THEFT 2D FROM BUILDING	100 W 8TH AVE	2/21/2024	P7
C	THEFT 3D FROM BUILDING	1000 W 10TH AVE	2/22/2024	P7
C	THEFT 3D FROM MOTOR VEHICLE	900 S LINCOLN ST	2/21/2024	P8
<u>SPC7CS</u>				
C	THEFT 3D SHOPLIFTING	800 E 29TH AVE	2/18/2024	P7
C	THEFT 3D SHOPLIFTING	800 E 29TH AVE	2/19/2024	P7
<u>SPC7MC</u>				
C	MAIL THEFT	1300 W 18TH AVE	2/21/2024	P7
C	THEFT 3D SHOPLIFTING	2800 S GRAND BLVD	2/18/2024	
<u>SPC7WP</u>				
A	BURGLARY 2D FENCED AREA	1800 S LEWIS ST	2/20/2024	P7
C	THEFT 3D ALL OTHER	9600 W US 2 HWY	2/21/2024	

SPOKANE POLICE DEPARTMENT

Downtown Precinct

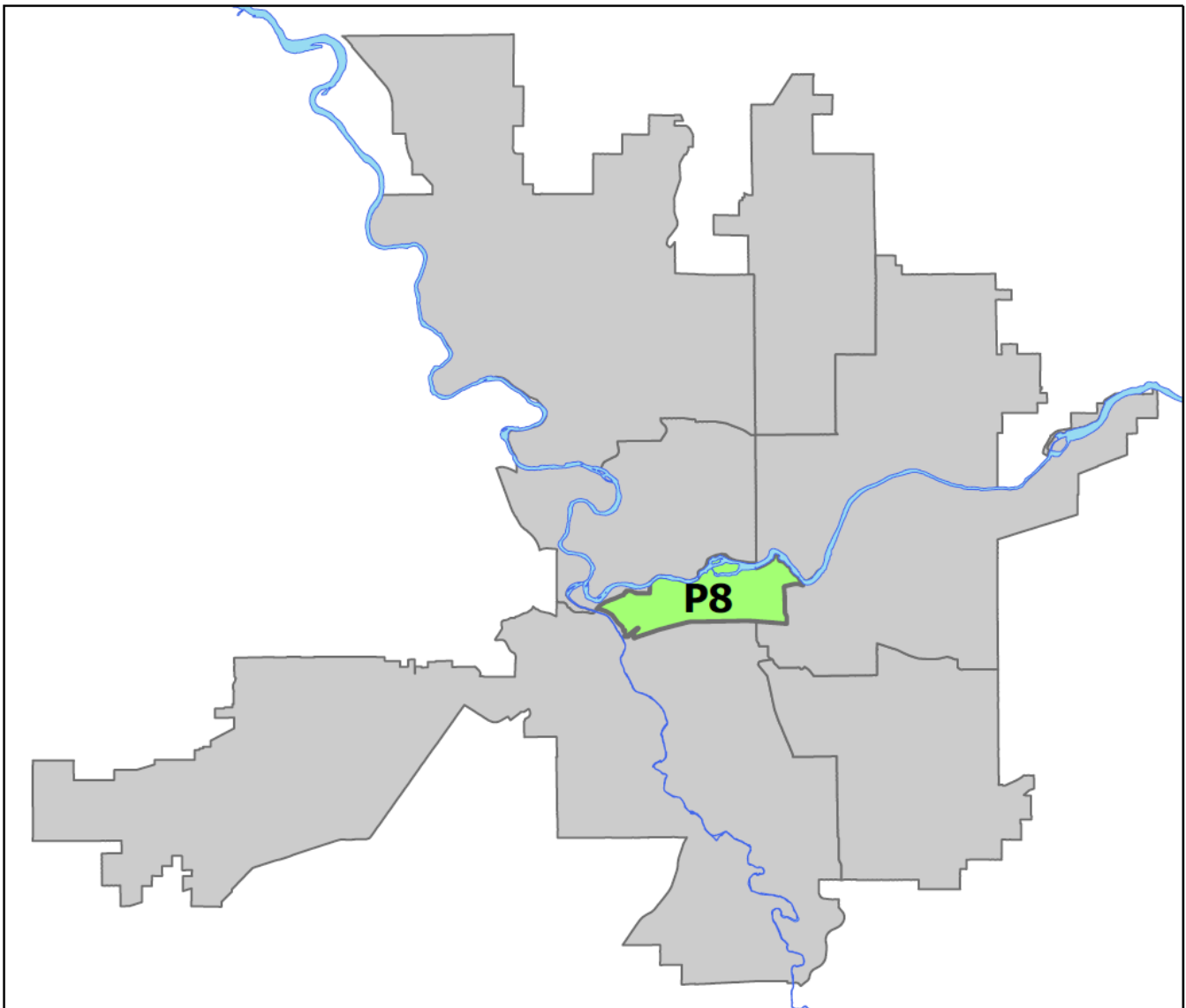
DAVID Sector



PSA Commander

Captain Steve Wohl

Downtown District (P8)



POLICE SUMMARY - Ending: Saturday, February 24, 2024

DOWNTOWN PRECINCT (P8) DAVID SECTOR



Preliminary IBR Counts

NIBRS Categories (Part 1 Selected)		7 Day Comparison			28 Day Comparison			YTD Comparison		
		Current	Prior	Percent	Current	Prior	Percent	Current	Prior	Percent
Violent	Criminal Homicide	0	0		0	0		0	0	
	Rape	1	0		1	0		1	6	-83.33%
	Robbery - Commercial	0	0		1	2	-50.00%	3	2	50.00%
	Robbery - Person	3	3	0.00%	11	7	57.14%	18	12	50.00%
	Aggravated Assault - Non DV	6	6	0.00%	18	4	350.00%	22	23	-4.35%
	Aggravated Assault - DV	0	2	-100.00%	3	2	50.00%	5	5	0.00%
Violent Total:		10	11	-9.09%	34	15	126.67%	49	48	2.08%
Property	Burglary - Residential	1	0		2	7	-71.43%	9	6	50.00%
	Burglary Garage	0	0		0	0		0	2	-100.00%
	Burglary Commercial	3	2	50.00%	7	6	16.67%	13	12	8.33%
	Larceny	22	16	37.50%	81	64	26.56%	145	205	-29.27%
	Vehicle Theft	3	3	0.00%	11	9	22.22%	19	18	5.56%
	Arson	0	1	-100.00%	1	0		1	7	-85.71%
Property Total:		29	22	31.82%	102	86	18.60%	187	250	-25.20%
Preliminary Part 1 Crime Totals:		39	33	18.18%	136	101	34.65%	236	298	-20.81%
Current 7 Day Period:		2/18/2024 - 2/24/2024			Prior 7 Day Period:		2/11/2024 - 2/17/2024			
Current 28 Day Period:		1/28/2024 - 2/24/2024			Prior 28 Day Period:		12/31/2023 - 1/27/2024			
Current YTD Day Period:		1/1/2024 - 2/24/2024			Prior YTD Period:		1/1/2023 - 2/24/2023			

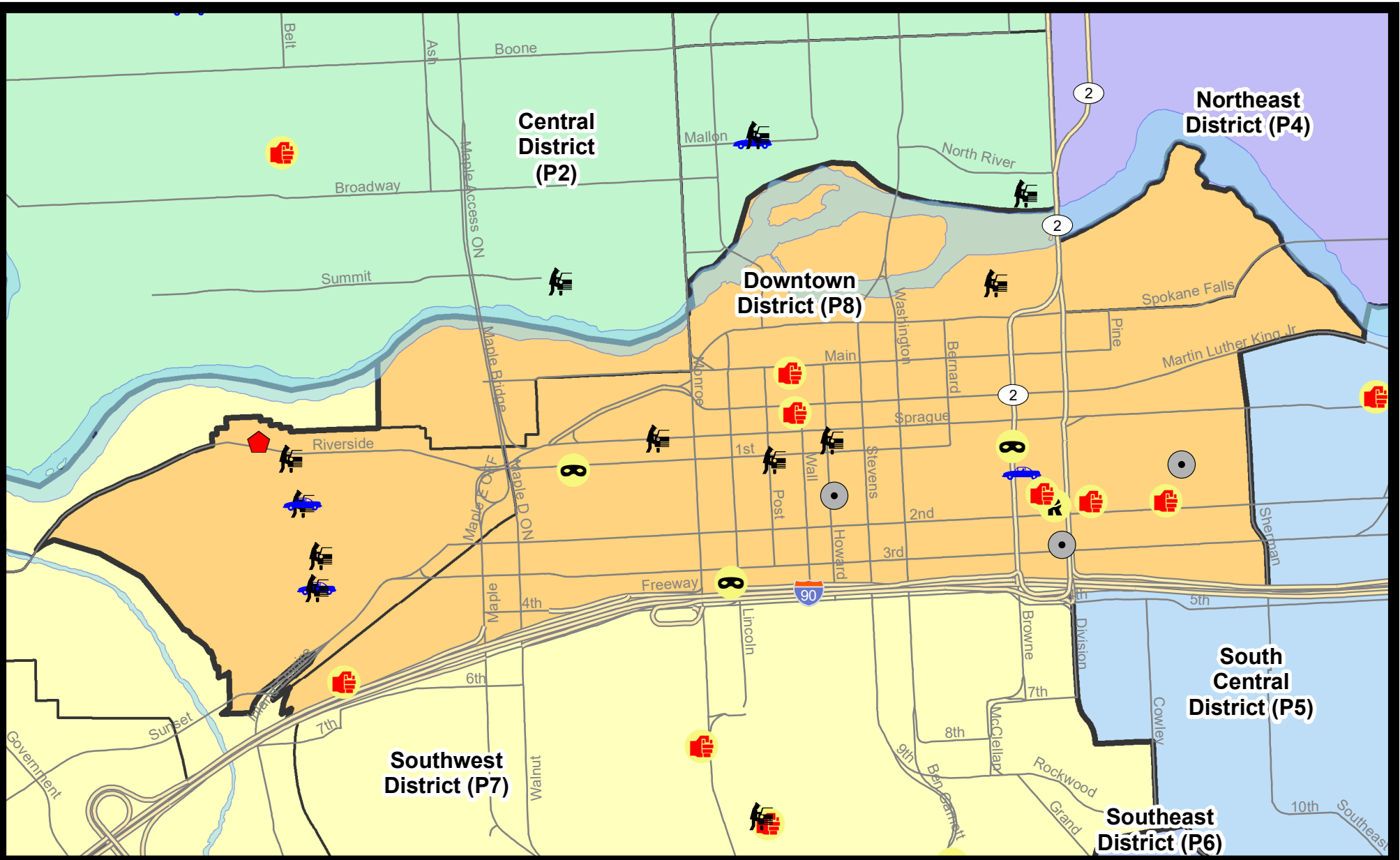
Prepared by SPD Crime Analysis Office - Monday, February 26, 2024

NOTE: SPD moved from UCR to the NIBRS reporting standard on 10/4/16 following the transition to a new RMS System. [Numbers on CompStat reports prior to this date should not be used as a comparison to those on this report.](#) Additional info on these reporting standards can be found on the FBI website: <https://ucr.fbi.gov/nibrs-overview>

This chart represents Preliminary counts of selected crime categories from Police Case Reports. Full statistical analysis to determine the confidence level of this data has not been performed. The % change columns on the preliminary counts differ from the percentage change on the NIBRS crime report, sometimes significantly. The CompStat report is designed for operational use and includes only selected NIBRS categories and coding less complex than full NIBRS rules. Official statistics for these and other NIBRS categories can be found on WASPC & FBI websites once available.



Note: On 1/8/23 boundary changes incorporated portions of P7 into the Downtown Precinct (SPD8BA and SPD8PV); Consequently activity in P8 will appear higher if compared to printed CompStat reports prior to 1/8/23



City of Spokane
Downtown District (P8)
Selected
Crime Types
2024-02-18 to 2024-02-24
 Prepared By:
Crime Analysis Unit
Spokane Police Department

Legend

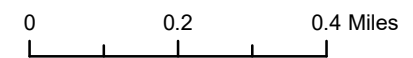
NIBRS Events

- | | | | |
|-------------------|--------------------|----------------------|---------------------|
| Criminal Homicide | Robbery Commercial | Aggravated Assault | Burglary Commercial |
| Rape | Robbery Person | Burglary Residential | Vehicle Prowling |
| | | Burglary Garage | Vehicle Theft |
| | | Arson | |

Cases Represent LERMS Crime Codes
Points may indicate multiple events
Note: Veh Prowl is only Larceny category displayed



For Additional Information on Incidents
pertaining to an Area, Trend, or Pattern
Contact Information Analysis



THIS IS NOT A LEGAL DOCUMENT:
The information shown on this map is compiled
from various sources and is subject to constant
revision. Information shown on this map should
not be used to determine the location of facilities
in relationship to property lines, section lines,
streets, etc.

Sunday - Saturday

SW - Downtown District (P8)

2/18/2024 TO 2/24/2024



<u>A/C</u>	<u>Offense Statute</u>	<u>Address</u>	<u>Reported Date</u>	<u>Dist</u>
<u>SPD8BA</u>				
C	RESIDENTIAL BURGLARY	2100 W RIVERSIDE AVE	2/21/2024	P8
C	THEFT 2D FROM MOTOR VEHICLE	2000 W 2ND AVE	2/24/2024	P8
C	THEFT 3D FROM MOTOR VEHICLE	2100 W RIVERSIDE AVE	2/18/2024	P7
C	THEFT 3D FROM MOTOR VEHICLE	2000 W PACIFIC AVE	2/21/2024	P7
C	THEFT 3D FROM MOTOR VEHICLE	2000 W 3RD AVE	2/21/2024	P8
C	THEFT 3D VEHICLE PARTS AND ACCESSORIES	2000 W 3RD AVE	2/21/2024	P8
C	THEFT OF MOTOR VEHICLE	2000 W PACIFIC AVE	2/21/2024	P7
A	THEFT OF MOTOR VEHICLE	2000 W 3RD AVE	2/21/2024	P8
<u>SPD8EC</u>				
C	ASSAULT 1D	100 S DIVISION ST	2/23/2024	P8
C	ASSAULT 3D WEAPON OR NEGLIGENT INJURY	200 E 2ND AVE	2/19/2024	P8
C	BURGLARY 2D COMMERCIAL	300 E PACIFIC AVE	2/24/2024	P8
C	THEFT 2D ALL OTHER	100 E 3RD AVE	2/21/2024	P8
C	THEFT 3D FROM BUILDING	0 E 1ST AVE	2/24/2024	P8
<u>SPD8RS</u>				
C	ASSAULT 2D	500 S CANNON ST	2/24/2024	P7
C	ASSAULT 4D WEAPON	100 S STATE ST	2/21/2024	P8
C	ASSAULT 4D WEAPON	700 W MAIN AVE	2/21/2024	P8
C	BURGLARY 2D COMMERCIAL	0 W 3RD AVE	2/23/2024	P8
C	BURGLARY 2D COMMERCIAL	100 S HOWARD ST	2/23/2024	P8
C	HARASSMENT FELONY WEAPON INVOLVED	700 W RIVERSIDE AVE	2/22/2024	P8
C	RAPE 2D		2/22/2024	P8
C	ROBBERY 1D PERSON		2/20/2024	P8
C	ROBBERY 1D PERSON	900 W 3RD AVE	2/21/2024	P8
C	ROBBERY 2D PERSON	1300 W 1ST AVE	2/21/2024	P8
C	THEFT 1D ALL OTHER	0 W 3RD AVE	2/21/2024	P8
C	THEFT 2D ALL OTHER	300 W SPOKANE FALLS BLVD	2/18/2024	P8
C	THEFT 2D FROM BUILDING	200 N DIVISION ST	2/18/2024	P8
C	THEFT 2D FROM BUILDING	1400 W 3RD AVE	2/24/2024	P8
C	THEFT 2D FROM MOTOR VEHICLE	0 S HOWARD ST	2/23/2024	P8
C	THEFT 2D VEHICLE PARTS AND ACCESSORIES	1600 W 3RD AVE	2/21/2024	P8
A	THEFT 3D ALL OTHER	100 W 2ND AVE	2/23/2024	P8
A	THEFT 3D FROM BUILDING	800 W 1ST AVE	2/18/2024	P8
C	THEFT 3D FROM BUILDING	200 W SPOKANE FALLS BLVD	2/23/2024	P8
C	THEFT 3D FROM BUILDING	900 W MAIN AVE	2/24/2024	P8
C	THEFT 3D FROM MOTOR VEHICLE	W SPRAGUE AVE / N MADISON ST	2/19/2024	P8
C	THEFT 3D FROM MOTOR VEHICLE	300 N SPOKANE FALLS CT	2/23/2024	P8

For protection of victim privacy, the entire address on sexual assault crimes has been redacted.

A/C	Offense Statute	Address	Reported Date	Dist
C	THEFT 3D SHOPLIFTING	600 W MAIN AVE	2/23/2024	P8
C	THEFT 3D SHOPLIFTING	700 W MAIN AVE	2/18/2024	
C	THEFT OF A FIREARM FROM MOTOR VEHICLE	100 S POST ST	2/18/2024	P8
C	THEFT OF MOTOR VEHICLE	0 W PACIFIC AVE	2/20/2024	P8

POLICE SUMMARY - Ending: Saturday, February 24, 2024



Other Jurisdiction or Unk District

Preliminary IBR Counts

NIBRS Categories (Part 1 Selected)		7 Day Comparison			28 Day Comparison			YTD Comparison		
		Current	Prior	Percent	Current	Prior	Percent	Current	Prior	Percent
Violent	Criminal Homicide	0	0		0	0		0	0	
	Rape	0	0		0	0		0	3	-100.00%
	Robbery - Commercial	0	0		0	0		0	0	
	Robbery - Person	0	0		0	0		0	1	-100.00%
	Aggravated Assault - Non DV	0	0		0	1	-100.00%	1	0	
	Aggravated Assault - DV	0	0		0	0		0	0	
Violent Total:		0	0		0	1	-100.00%	1	4	-75.00%
Property	Burglary - Residential	0	0		0	0		0	0	
	Burglary Garage	0	0		0	0		0	0	
	Burglary Commercial	0	0		0	0		0	0	
	Larceny	0	0		0	2	-100.00%	2	5	-60.00%
	Vehicle Theft	0	0		1	2	-50.00%	3	0	
	Arson	0	0		0	0		0	0	
Property Total:		0	0		1	4	-75.00%	5	5	0.00%
Preliminary Part 1 Crime Totals:		0	0		1	5	-80.00%	6	9	-33.33%
Current 7 Day Period:		2/18/2024 - 2/24/2024			Prior 7 Day Period:		2/11/2024 - 2/17/2024			
Current 28 Day Period:		1/28/2024 - 2/24/2024			Prior 28 Day Period:		12/31/2023 - 1/27/2024			
Current YTD Day Period:		1/1/2024 - 2/24/2024			Prior YTD Period:		1/1/2023 - 2/24/2023			

Prepared by SPD Crime Analysis Office - Monday, February 26, 2024

NOTE: SPD moved from UCR to the NIBRS reporting standard on 10/4/16 following the transition to a new RMS System. [Numbers on CompStat reports prior to this date should not be used as a comparison to those on this report.](#) Additional info on these reporting standards can be found on the FBI website: <https://ucr.fbi.gov/nibrs-overview>

This chart represents Preliminary counts of selected crime categories from Police Case Reports. Full statistical analysis to determine the confidence level of this data has not been performed. The % change columns on the preliminary counts differ from the percentage change on the NIBRS crime report, sometimes significantly. The CompStat report is designed for operational use and includes only selected NIBRS categories and coding less complex than full NIBRS rules. Official statistics for these and other NIBRS categories can be found on WASPC & FBI websites once available.

Sunday - Saturday

2/18/2024 TO 2/24/2024

Other Jurisdiction/Unk District



<u>A/C</u>	<u>Offense Statute</u>	<u>Address</u>	<u>Reported Date</u>	<u>Dist</u>
------------	------------------------	----------------	----------------------	-------------

#Type!

#Typ