

SPOKANE POLICE DEPARTMENT

PRELIMINARY CITYWIDE IBR CRIME REPORT



Preliminary IBR Counts

CHIEF OF POLICE

Justin Lundgren

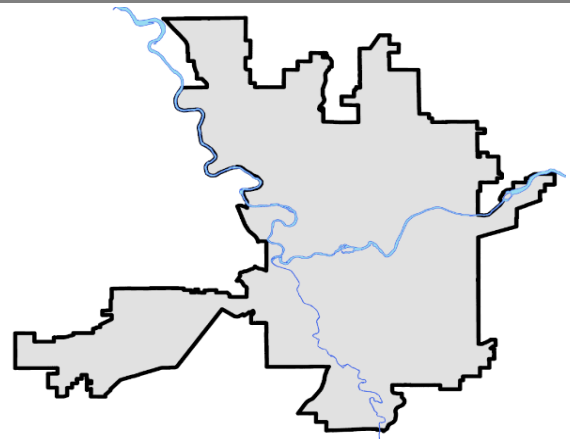
Period Ending: Saturday, February 17, 2024

NIBRS Categories (Part 1 Selected)		7 Day Comparison			28 Day Comparison			YTD Comparison		
		Current	Prior	Percent	Current	Prior	Percent	Current	Prior	Percent
Violent	Criminal Homicide	1	0		2	0		2	3	-33.33%
	Rape	1	1	0.00%	6	9	-33.33%	14	32	-56.25%
	Robbery - Commercial	2	3	-33.33%	11	7	57.14%	16	12	33.33%
	Robbery - Person	6	5	20.00%	17	14	21.43%	31	24	29.17%
	Aggravated Assault - Non DV	11	13	-15.38%	45	26	73.08%	64	82	-21.95%
	Aggravated Assault - DV	11	9	22.22%	32	20	60.00%	48	51	-5.88%
	Violent Total:	32	31	3.23%	113	76	48.68%	175	204	-14.22%
Property	Burglary - Residential	8	13	-38.46%	54	60	-10.00%	97	147	-34.01%
	Burglary Garage	13	8	62.50%	27	29	-6.90%	46	65	-29.23%
	Burglary Commercial	9	5	80.00%	34	43	-20.93%	57	85	-32.94%
	Larceny	162	166	-2.41%	625	584	7.02%	1040	1306	-20.37%
	Vehicle Theft	23	23	0.00%	96	80	20.00%	153	211	-27.49%
	Arson	1	2	-50.00%	10	3	233.33%	11	17	-35.29%
	Property Total:	216	217	-0.46%	846	799	5.88%	1404	1831	-23.32%
Preliminary Part 1 Crime Totals:		248	248	0.00%	959	875	9.60%	1579	2035	-22.41%
Current 7 Day Period:		2/11/2024 - 2/17/2024			Prior 7 Day Period:		2/4/2024 - 2/10/2024			
Current 28 Day Period:		1/21/2024 - 2/17/2024			Prior 28 Day Period:		12/24/2023 - 1/20/2024			
Current YTD Day Period:		1/1/2024 - 2/17/2024			Prior YTD Period:		1/1/2023 - 2/17/2023			

Prepared by SPD Crime Analysis Office - Monday, February 19, 2024

NOTE: SPD moved from UCR to the NIBRS reporting standard on 10/4/16 following the transition to a new RMS System. [Numbers on CompStat reports prior to this date should not be used as a comparison to those on this report.](#) Additional info on these reporting standards can be found on the FBI website: <https://ucr.fbi.gov/nibrs-overview>

This chart represents Preliminary counts of selected crime categories from Police Case Reports. Full statistical analysis to determine the confidence level of this data has not been performed. The % change columns on the preliminary counts differ from the percentage change on the NIBRS crime report, sometimes significantly. The CompStat report is designed for operational use and includes only selected NIBRS categories and coding less complex than full NIBRS rules. Official statistics for these and other NIBRS categories can be found on WASPC & FBI websites once available.



SPOKANE POLICE DEPARTMENT

Northwest Precinct

ADAM Sector



PSA Commander

Captain Tom Hendren

Northwest District (P1)

Central District (P2)



POLICE SUMMARY - Ending: Saturday, February 17, 2024

NORTHWEST PRECINCT (P1, P2) ADAM SECTOR



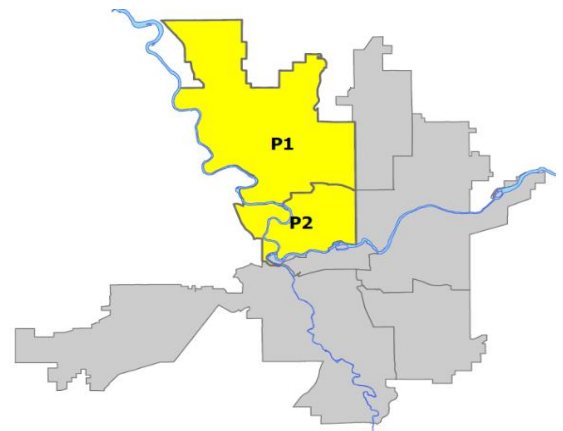
Preliminary IBR Counts

NIBRS Categories (Part 1 Selected)		7 Day Comparison			28 Day Comparison			YTD Comparison		
		Current	Prior	Percent	Current	Prior	Percent	Current	Prior	Percent
Violent	Criminal Homicide	0	0		0	0		0	1	-100.00%
	Rape	0	0		1	3	-66.67%	4	5	-20.00%
	Robbery - Commercial	0	1	-100.00%	2	2	0.00%	3	0	
	Robbery - Person	1	0		2	2	0.00%	4	1	300.00%
	Aggravated Assault - Non DV	1	3	-66.67%	9	3	200.00%	10	13	-23.08%
	Aggravated Assault - DV	3	3	0.00%	11	4	175.00%	15	15	0.00%
Violent Total:		5	7	-28.57%	25	14	78.57%	36	35	2.86%
Property	Burglary - Residential	3	4	-25.00%	20	23	-13.04%	33	53	-37.74%
	Burglary Garage	1	1	0.00%	3	5	-40.00%	6	18	-66.67%
	Burglary Commercial	1	1	0.00%	4	5	-20.00%	7	20	-65.00%
	Larceny	51	46	10.87%	184	152	21.05%	288	236	22.03%
	Vehicle Theft	6	9	-33.33%	28	17	64.71%	39	51	-23.53%
	Arson	0	1	-100.00%	5	0		5	3	66.67%
Property Total:		62	62	0.00%	244	202	20.79%	378	381	-0.79%
Preliminary Part 1 Crime Totals:		67	69	-2.90%	269	216	24.54%	414	416	-0.48%
Current 7 Day Period:		2/11/2024 - 2/17/2024			Prior 7 Day Period:		2/4/2024 - 2/10/2024			
Current 28 Day Period:		1/21/2024 - 2/17/2024			Prior 28 Day Period:		12/24/2023 - 1/20/2024			
Current YTD Day Period:		1/1/2024 - 2/17/2024			Prior YTD Period:		1/1/2023 - 2/17/2023			

Prepared by SPD Crime Analysis Office - Monday, February 19, 2024

NOTE: SPD moved from UCR to the NIBRS reporting standard on 10/4/16 following the transition to a new RMS System. [Numbers on CompStat reports prior to this date should not be used as a comparison to those on this report.](#) Additional info on these reporting standards can be found on the FBI website: <https://ucr.fbi.gov/nibrs-overview>

This chart represents Preliminary counts of selected crime categories from Police Case Reports. Full statistical analysis to determine the confidence level of this data has not been performed. The % change columns on the preliminary counts differ from the percentage change on the NIBRS crime report, sometimes significantly. The CompStat report is designed for operational use and includes only selected NIBRS categories and coding less complex than full NIBRS rules. Official statistics for these and other NIBRS categories can be found on WASPC & FBI websites once available.



Note: On 1/8/23 boundary changes were implemented dividing the North Precinct into two (NW and NE). The Northwest Precinct ADAM Sector consists of P1 and P2; Consequently this page did not exist on printed CompStat reports prior to 1/8/23

POLICE SUMMARY - Ending: Saturday, February 17, 2024



NW - Northwest District (P1)

Preliminary IBR Counts

NIBRS Categories (Part 1 Selected)		7 Day Comparison			28 Day Comparison			YTD Comparison		
		Current	Prior	Percent	Current	Prior	Percent	Current	Prior	Percent
Violent	Criminal Homicide	0	0		0	0		0	0	
	Rape	0	0		1	1	0.00%	2	3	-33.33%
	Robbery - Commercial	0	0		1	0		1	0	
	Robbery - Person	0	0		0	0		0	1	-100.00%
	Aggravated Assault - Non DV	0	1	-100.00%	4	1	300.00%	5	6	-16.67%
	Aggravated Assault - DV	2	3	-33.33%	7	1	600.00%	8	9	-11.11%
Violent Total:		2	4	-50.00%	13	3	333.33%	16	19	-15.79%
Property	Burglary - Residential	1	2	-50.00%	8	14	-42.86%	16	29	-44.83%
	Burglary Garage	0	0		1	3	-66.67%	4	7	-42.86%
	Burglary Commercial	0	1	-100.00%	3	4	-25.00%	5	12	-58.33%
	Larceny	17	26	-34.62%	76	71	7.04%	128	111	15.32%
	Vehicle Theft	3	1	200.00%	7	4	75.00%	10	18	-44.44%
	Arson	0	0		1	0		1	1	0.00%
Property Total:		21	30	-30.00%	96	96	0.00%	164	178	-7.87%
Preliminary Part 1 Crime Totals:		23	34	-32.35%	109	99	10.10%	180	197	-8.63%
Current 7 Day Period:		2/11/2024 - 2/17/2024			Prior 7 Day Period:		2/4/2024 - 2/10/2024			
Current 28 Day Period:		1/21/2024 - 2/17/2024			Prior 28 Day Period:		12/24/2023 - 1/20/2024			
Current YTD Day Period:		1/1/2024 - 2/17/2024			Prior YTD Period:		1/1/2023 - 2/17/2023			

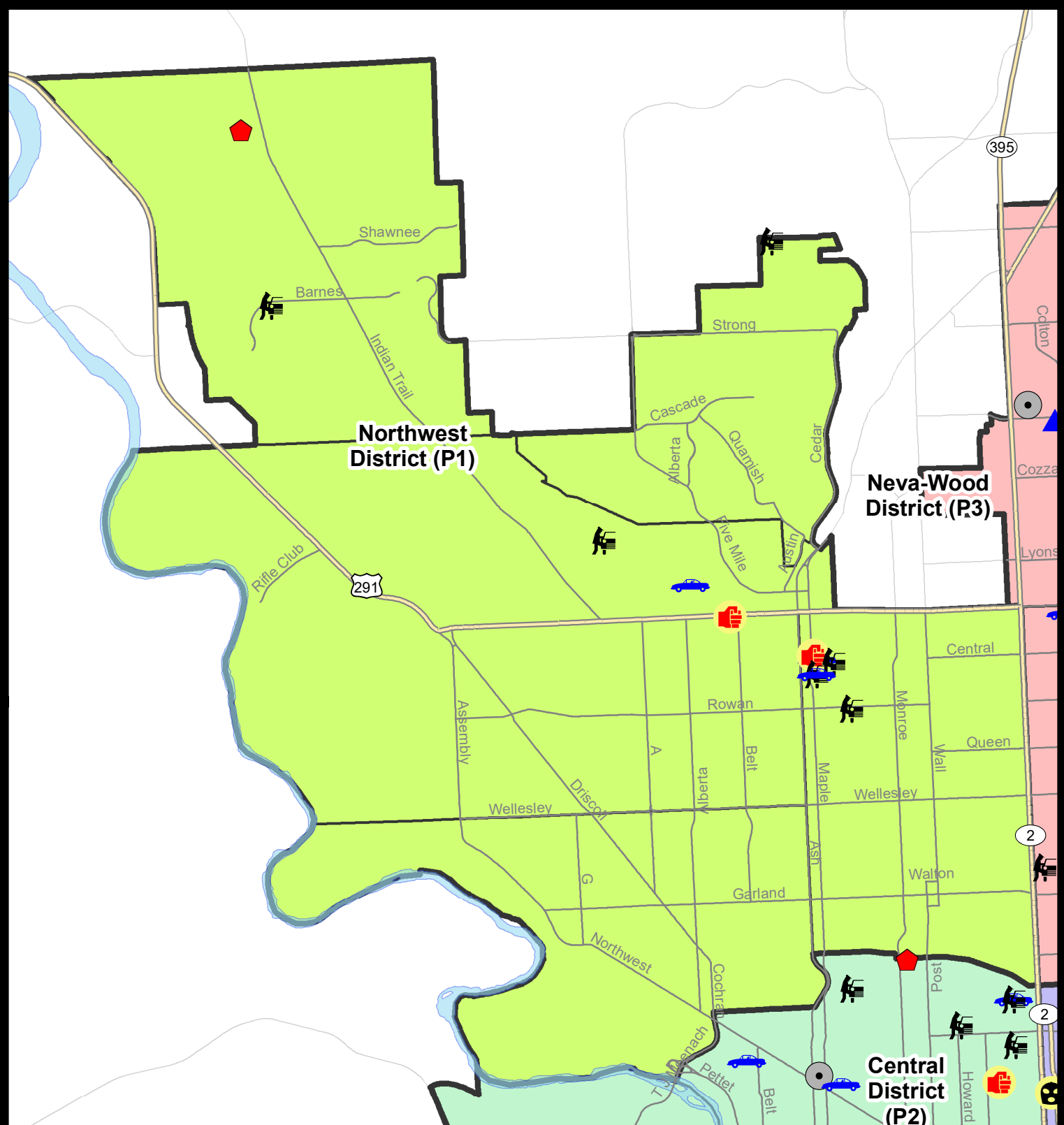
Prepared by SPD Crime Analysis Office - Monday, February 19, 2024

NOTE: SPD moved from UCR to the NIBRS reporting standard on 10/4/16 following the transition to a new RMS System. [Numbers on CompStat reports prior to this date should not be used as a comparison to those on this report.](#) Additional info on these reporting standards can be found on the FBI website: <https://ucr.fbi.gov/nibrs-overview>

This chart represents Preliminary counts of selected crime categories from Police Case Reports. Full statistical analysis to determine the confidence level of this data has not been performed. The % change columns on the preliminary counts differ from the percentage change on the NIBRS crime report, sometimes significantly. The CompStat report is designed for operational use and includes only selected NIBRS categories and coding less complex than full NIBRS rules. Official statistics for these and other NIBRS categories can be found on WASPC & FBI websites once available.



Note: On 1/8/23 a boundary change to P1 added a portion of the prior area to P2 (SPA2EG); Consequently activity in P1 will appear a bit lower if compared to printed CompStat reports prior to 1/8/23



City of Spokane
Northwest District (P1)
Selected Crime Codes
2024-02-11 to 2024-02-17
 Prepared By:
 Crime Analysis Unit
 Spokane Police Department

Legend

NIBRS Events

Criminal Homicide	Robbery Person	Burglary Commercial
Rape	Aggravated Assault	Vehicle Prowling
Robbery Commercial	Burglary Residential	Vehicle Theft
	Burglary Garage	Arson

*Cases Represent LERMS Crime Codes
 Points may indicate multiple events
 Note: Veh Prowl is only Larceny displayed*

For Additional Information on Incidents pertaining to an Area, Trend, or Pattern Contact Information Analysis

0 0.25 0.5 1 Miles

THIS IS NOT A LEGAL DOCUMENT:
 The information shown on this map is compiled from various sources and is subject to constant revision. Information shown on this map should not be used to determine the location of facilities in relationship to property lines, section lines, streets, etc.

Sunday - Saturday

NW - Northwest District (P1)

2/11/2024 TO 2/17/2024



<u>A/C</u>	<u>Offense Statute</u>	<u>Address</u>	<u>Reported Date</u>	<u>Dist</u>
<u>SPA1AD</u>				
C	RETAIL THEFT WITH SPECIAL CIRCUMSTANCES 2D	2300 W WELLESLEY AVE	2/17/2024	P1
C	THEFT 3D FROM BUILDING	4200 N OAK ST	2/16/2024	P1
C	THEFT 3D SHOPLIFTING	2300 W WELLESLEY AVE	2/11/2024	P1
C	THEFT 3D SHOPLIFTING	2500 W WELLESLEY AVE	2/11/2024	
C	THEFT 3D SHOPLIFTING	2300 W WELLESLEY AVE	2/13/2024	
C	THEFT 3D SHOPLIFTING	2300 W WELLESLEY AVE	2/14/2024	
<u>SPA1BS</u>				
C	THEFT 3D ALL OTHER	7200 N FOTHERINGHAM ST	2/13/2024	
A	THEFT 3D FROM MOTOR VEHICLE	3100 W WEILE AVE	2/13/2024	P1
C	THEFT OF MOTOR VEHICLE	N ALBERTA ST / W HOLYOKE AVE	2/15/2024	P1
<u>SPA1FM</u>				
C	THEFT 3D FROM MOTOR VEHICLE	1700 W PLEASANT LN	2/13/2024	P1
<u>SPA1IT</u>				
C	RESIDENTIAL BURGLARY	6000 W PIMA CT	2/11/2024	P4
C	THEFT 3D FROM MOTOR VEHICLE	5700 W DOROTHY CT	2/11/2024	P1
<u>SPA1NH</u>				
C	ASSAULT 2D	5900 N MAPLE ST	2/17/2024	P1
C	THEFT 2D FROM BUILDING	4400 N LINCOLN ST	2/17/2024	P1
C	THEFT 2D FROM MOTOR VEHICLE	5700 N BIRCH PL	2/15/2024	P1
C	THEFT 3D ALL OTHER	5900 N MAPLE ST	2/17/2024	P1
A	THEFT 3D FROM MOTOR VEHICLE	5800 N CEDAR ST	2/15/2024	P1
C	THEFT OF A FIREARM FROM MOTOR VEHICLE	5400 N HAWTHORNE ST	2/16/2024	P1
A	THEFT OF MOTOR VEHICLE	W CENTRAL AVE / N BIRCH PL	2/15/2024	P1
C	THEFT OF MOTOR VEHICLE	5700 N BIRCH PL	2/15/2024	P1
<u>SPA1NW</u>				
C	ASSAULT 2D	2200 W FRANCIS AVE	2/16/2024	P1
C	THEFT 2D FROM BUILDING	5400 N CANNON ST	2/11/2024	P1
C	THEFT 3D ALL OTHER	5100 N DRISCOLL BLVD	2/15/2024	P1

POLICE SUMMARY - Ending: Saturday, February 17, 2024



NW - North Central District (P2)

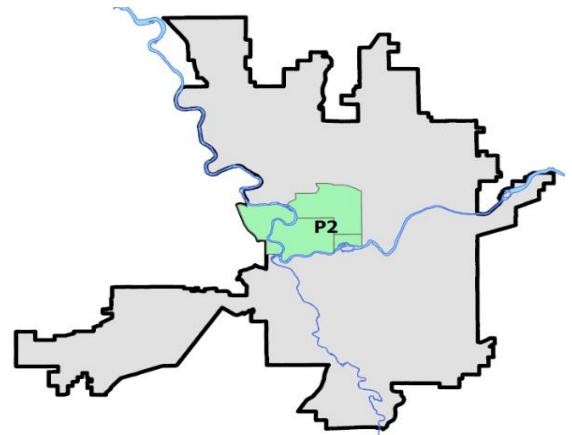
Preliminary IBR Counts

NIBRS Categories (Part 1 Selected)		7 Day Comparison			28 Day Comparison			YTD Comparison		
		Current	Prior	Percent	Current	Prior	Percent	Current	Prior	Percent
Violent	Criminal Homicide	0	0		0	0		0	1	-100.00%
	Rape	0	0		0	2	-100.00%	2	2	0.00%
	Robbery - Commercial	0	1	-100.00%	1	2	-50.00%	2	0	
	Robbery - Person	1	0		2	2	0.00%	4	0	
	Aggravated Assault - Non DV	1	2	-50.00%	5	2	150.00%	5	7	-28.57%
	Aggravated Assault - DV	1	0		4	3	33.33%	7	6	16.67%
Violent Total:		3	3	0.00%	12	11	9.09%	20	16	25.00%
Property	Burglary - Residential	2	2	0.00%	12	9	33.33%	17	24	-29.17%
	Burglary Garage	1	1	0.00%	2	2	0.00%	2	11	-81.82%
	Burglary Commercial	1	0		1	1	0.00%	2	8	-75.00%
	Larceny	34	20	70.00%	108	81	33.33%	160	125	28.00%
	Vehicle Theft	3	8	-62.50%	21	13	61.54%	29	33	-12.12%
	Arson	0	1	-100.00%	4	0		4	2	100.00%
Property Total:		41	32	28.13%	148	106	39.62%	214	203	5.42%
Preliminary Part 1 Crime Totals:		44	35	25.71%	160	117	36.75%	234	219	6.85%
Current 7 Day Period:		2/11/2024 - 2/17/2024			Prior 7 Day Period:		2/4/2024 - 2/10/2024			
Current 28 Day Period:		1/21/2024 - 2/17/2024			Prior 28 Day Period:		12/24/2023 - 1/20/2024			
Current YTD Day Period:		1/1/2024 - 2/17/2024			Prior YTD Period:		1/1/2023 - 2/17/2023			

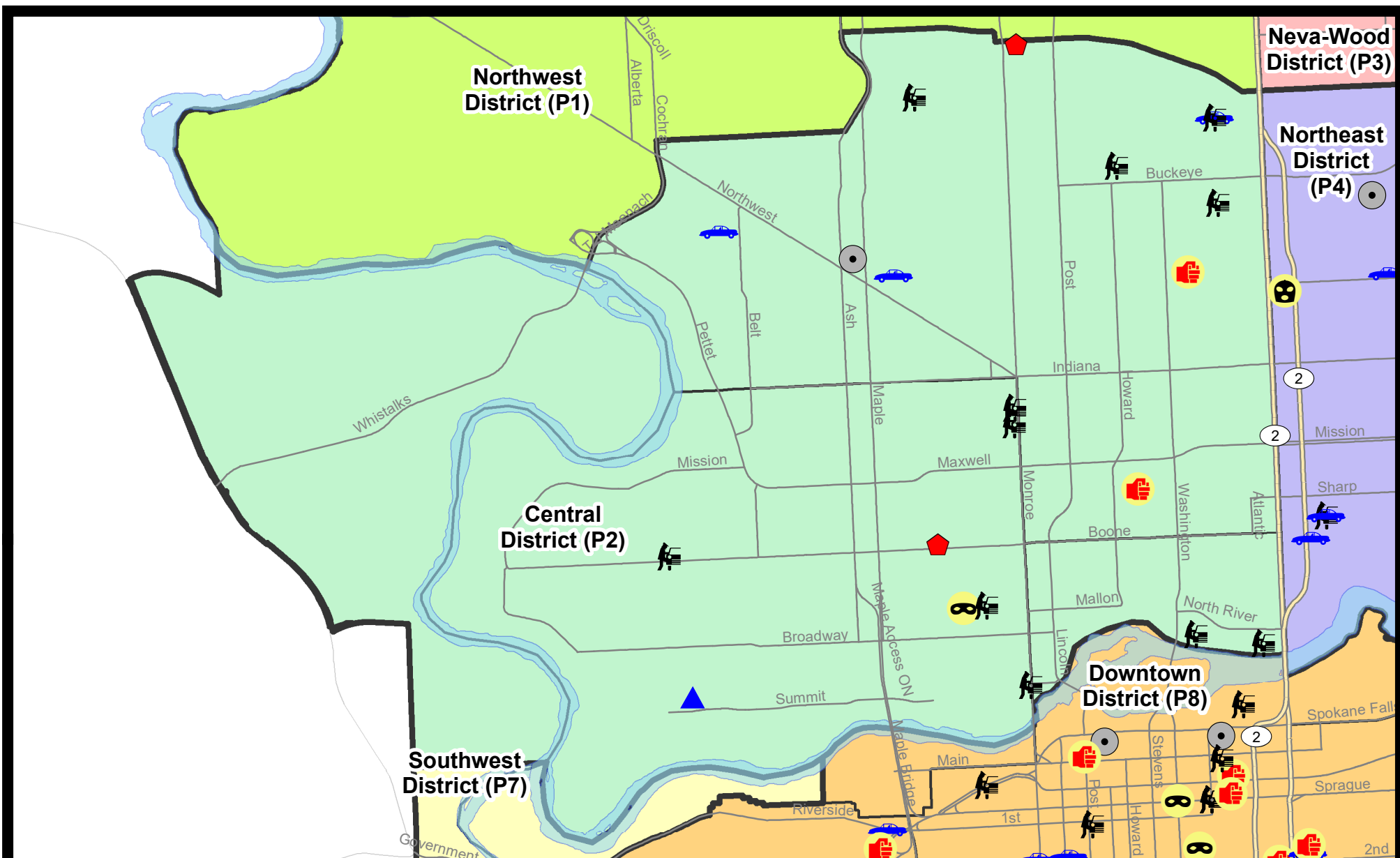
Prepared by SPD Crime Analysis Office - Monday, February 19, 2024


NOTE: SPD moved from UCR to the NIBRS reporting standard on 10/4/16 following the transition to a new RMS System. [Numbers on CompStat reports prior to this date should not be used as a comparison to those on this report.](#) Additional info on these reporting standards can be found on the FBI website: <https://ucr.fbi.gov/nibrs-overview>

This chart represents Preliminary counts of selected crime categories from Police Case Reports. Full statistical analysis to determine the confidence level of this data has not been performed. The % change columns on the preliminary counts differ from the percentage change on the NIBRS crime report, sometimes significantly. The CompStat report is designed for operational use and includes only selected NIBRS categories and coding less complex than full NIBRS rules. Official statistics for these and other NIBRS categories can be found on WASPC & FBI websites once available.



Note: On 1/8/23 a boundary change to P2 added a portion of the P1 area into P2 (SPA2EG); Consequently activity in P2 will appear a bit higher if compared to printed CompStat reports prior to 1/8/23





City of Spokane
Central District (P2)
Selected Crime Types
2024-02-11 to 2024-02-17
 Prepared By:
Crime Analysis Unit
Spokane Police Department

Legend

NIBRS Events

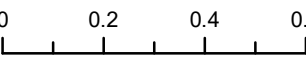

 Criminal Homicide	 Robbery Commercial	 Aggravated Assault	 Burglary Commercial
 Rape	 Robbery Person	 Burglary Residential	 Vehicle Prowling
		 Burglary Garage	 Vehicle Theft
			 Arson

Cases Represent LERMS Crime Codes
Points may indicate multiple events
Note: Veh Prowl is only Larceny category displayed




For Additional Information on Incidents pertaining to an Area, Trend, or Pattern Contact Information Analysis


0 0.2 0.4 0.6 Miles

Geographic Information System



THIS IS NOT A LEGAL DOCUMENT:
The information shown on this map is compiled from various sources and is subject to constant revision. Information shown on this map should not be used to determine the location of facilities in relationship to property lines, section lines, streets, etc.



Sunday - Saturday

NW - Central District (P2)

2/11/2024 TO 2/17/2024



<u>A/C</u>	<u>Offense Statute</u>	<u>Address</u>	<u>Reported Date</u>	<u>Dist</u>
<u>SPA2EG</u>				
C	ASSAULT 2D	2300 N CALISPEL ST	2/16/2024	P1
C	BURGLARY 2D COMMERCIAL	1600 W NORTHWEST BLVD	2/12/2024	P1
C	DRIVE BY SHOOTING	500 W SINTO AVE	2/16/2024	P1
C	RESIDENTIAL BURGLARY	900 W CORA AVE	2/14/2024	P1
C	THEFT 2D FROM BUILDING	900 W DALTON AVE	2/12/2024	P2
C	THEFT 2D FROM BUILDING	2000 N ADAMS ST	2/14/2024	P1
C	THEFT 3D ALL OTHER	1900 W CLEVELAND AVE	2/17/2024	P2
C	THEFT 3D FROM MOTOR VEHICLE	200 W PARK PL	2/11/2024	P2
C	THEFT 3D FROM MOTOR VEHICLE	500 W CLEVELAND AVE	2/12/2024	P2
C	THEFT 3D FROM MOTOR VEHICLE	3100 N CEDAR ST	2/14/2024	P2
C	THEFT 3D FROM MOTOR VEHICLE	2600 N NORMANDIE ST	2/15/2024	
C	THEFT 3D SHOPLIFTING	1700 W NORTHWEST BLVD	2/16/2024	P2
C	THEFT 3D SHOPLIFTING	1600 W NORTHWEST BLVD	2/17/2024	
A	THEFT OF MOTOR VEHICLE	200 W PARK PL	2/11/2024	P2
A	THEFT OF MOTOR VEHICLE	1400 W CARLISLE AVE	2/11/2024	P2
C	THEFT OF MOTOR VEHICLE	2100 W YORK AVE	2/15/2024	P1
<u>SPA2RS</u>				
C	THEFT 2D FROM MOTOR VEHICLE	100 W NORTH RIVER DR	2/16/2024	P2
C	THEFT OF A FIREARM FROM MOTOR VEHICLE	300 W NORTH RIVER DR	2/15/2024	P2
<u>SPA2WC</u>				
C	BURGLARY 2D GARAGE	2400 W BRIDGE AVE	2/14/2024	
C	MAIL THEFT	1200 W COLLEGE AVE	2/16/2024	P2
C	MAIL THEFT	1600 W MISSION AVE	2/17/2024	P2
C	RESIDENTIAL BURGLARY	1300 W BOONE AVE	2/13/2024	P1
C	ROBBERY 1D PERSON	900 N ADAMS ST	2/12/2024	P8
C	THEFT 2D FROM BUILDING	1400 W DEAN AVE	2/12/2024	P2
C	THEFT 2D FROM BUILDING	1400 W SPOFFORD AVE	2/16/2024	P2
C	THEFT 2D FROM MOTOR VEHICLE	1000 W AUGUSTA AVE	2/16/2024	P2
C	THEFT 2D SHOPLIFTING	1100 N MONROE ST	2/16/2024	
C	THEFT 2D VEHICLE PARTS AND ACCESSORIES	1700 N MONROE ST	2/14/2024	P2
C	THEFT 3D ALL OTHER	2200 W BRIDGE AVE	2/13/2024	
C	THEFT 3D FROM BUILDING	1800 W DEAN AVE	2/14/2024	P2
C	THEFT 3D FROM MOTOR VEHICLE	1700 N MONROE ST	2/14/2024	P2
C	THEFT 3D FROM MOTOR VEHICLE	1100 W MALLON AVE	2/15/2024	P2
C	THEFT 3D FROM MOTOR VEHICLE	2400 W BOONE AVE	2/16/2024	P2
C	THEFT 3D FROM MOTOR VEHICLE	1000 W SUMMIT PKWY	2/17/2024	
C	THEFT 3D SHOPLIFTING	1100 N MONROE ST	2/11/2024	P2

For protection of victim privacy, the entire address on sexual assault crimes has been redacted.

A/C	Offense Statute	Address	Reported Date	Dist
C	THEFT 3D SHOPLIFTING	1000 W SUMMIT PKWY	2/14/2024	P1
C	THEFT 3D SHOPLIFTING	1000 W SUMMIT PKWY	2/14/2024	P1
C	THEFT 3D SHOPLIFTING	1400 N MAPLE ST	2/15/2024	P2
C	THEFT 3D VEHICLE PARTS AND ACCESSORIES	1000 W AUGUSTA AVE	2/16/2024	P2
C	THEFT 3D VEHICLE PARTS AND ACCESSORIES	2400 W BOONE AVE	2/16/2024	P2
C	THEFT 3D VEHICLE PARTS AND ACCESSORIES	1500 N ASH ST	2/17/2024	P2

SPA2WH

A	MAIL THEFT	1400 N RIM VIEW ST	2/14/2024	P2
C	THEFT 2D ALL OTHER	3400 W WHISTALKS WAY	2/16/2024	
C	THEFT 3D VEHICLE PARTS AND ACCESSORIES	3800 W WHISTALKS WAY	2/15/2024	P1

SPOKANE POLICE DEPARTMENT

Northeast Precinct

BAKER Sector

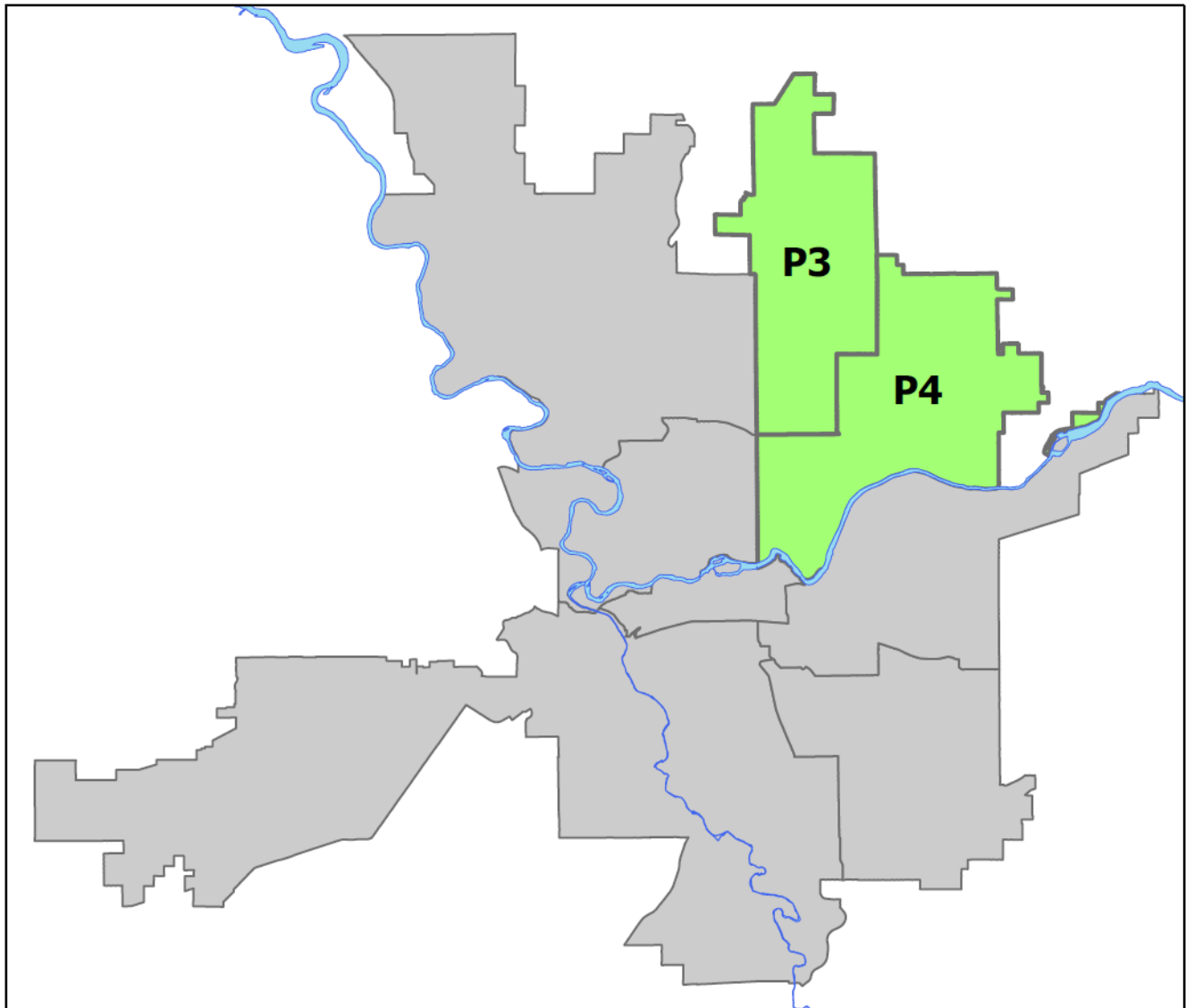


PSA Commander

Captain Shawn Kendall

NevaWood District (P3)

Northeast District (P4)



POLICE SUMMARY - Ending: Saturday, February 17, 2024

NORTHEAST PRECINCT (P3, P4) BAKER SECTOR



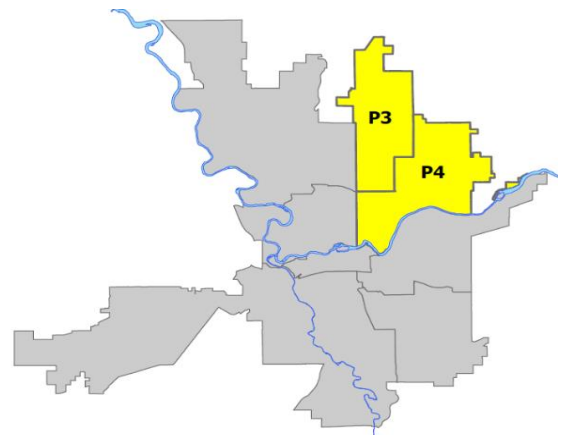
Preliminary IBR Counts

NIBRS Categories (Part 1 Selected)		7 Day Comparison			28 Day Comparison			YTD Comparison		
		Current	Prior	Percent	Current	Prior	Percent	Current	Prior	Percent
Violent	Criminal Homicide	1	0		2	0		2	0	
	Rape	1	0		2	2	0.00%	4	8	-50.00%
	Robbery - Commercial	2	1	100.00%	7	1	600.00%	7	6	16.67%
	Robbery - Person	2	0		4	5	-20.00%	9	6	50.00%
	Aggravated Assault - Non DV	2	5	-60.00%	16	14	14.29%	28	22	27.27%
	Aggravated Assault - DV	2	4	-50.00%	8	7	14.29%	12	23	-47.83%
Violent Total:		10	10	0.00%	39	29	34.48%	62	65	-4.62%
Property	Burglary - Residential	2	4	-50.00%	18	22	-18.18%	34	59	-42.37%
	Burglary Garage	4	4	0.00%	11	12	-8.33%	20	26	-23.08%
	Burglary Commercial	6	3	100.00%	20	21	-4.76%	31	33	-6.06%
	Larceny	53	71	-25.35%	230	247	-6.88%	406	526	-22.81%
	Vehicle Theft	9	7	28.57%	36	36	0.00%	60	90	-33.33%
	Arson	0	1	-100.00%	3	2	50.00%	3	5	-40.00%
Property Total:		74	90	-17.78%	318	340	-6.47%	554	739	-25.03%
Preliminary Part 1 Crime Totals:		84	100	-16.00%	357	369	-3.25%	616	804	-23.38%
Current 7 Day Period:		2/11/2024 - 2/17/2024			Prior 7 Day Period:		2/4/2024 - 2/10/2024			
Current 28 Day Period:		1/21/2024 - 2/17/2024			Prior 28 Day Period:		12/24/2023 - 1/20/2024			
Current YTD Day Period:		1/1/2024 - 2/17/2024			Prior YTD Period:		1/1/2023 - 2/17/2023			

Prepared by SPD Crime Analysis Office - Monday, February 19, 2024

NOTE: SPD moved from UCR to the NIBRS reporting standard on 10/4/16 following the transition to a new RMS System. [Numbers on CompStat reports prior to this date should not be used as a comparison to those on this report.](#) Additional info on these reporting standards can be found on the FBI website: <https://ucr.fbi.gov/nibrs-overview>

This chart represents Preliminary counts of selected crime categories from Police Case Reports. Full statistical analysis to determine the confidence level of this data has not been performed. The % change columns on the preliminary counts differ from the percentage change on the NIBRS crime report, sometimes significantly. The CompStat report is designed for operational use and includes only selected NIBRS categories and coding less complex than full NIBRS rules. Official statistics for these and other NIBRS categories can be found on WASPC & FBI websites once available.



Note: On 1/8/23 boundary changes were implemented dividing the North Precinct into two (NW and NE). The Northeast Precinct BAKER Sector consists of P3 and P4; Consequently this page did not exist on printed reports prior to 1/8/23

POLICE SUMMARY - Ending: Saturday, February 17, 2024



NE - Neva-Wood District (P3)

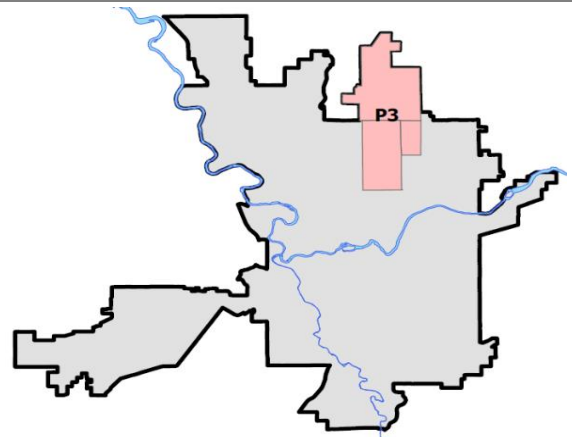
Preliminary IBR Counts

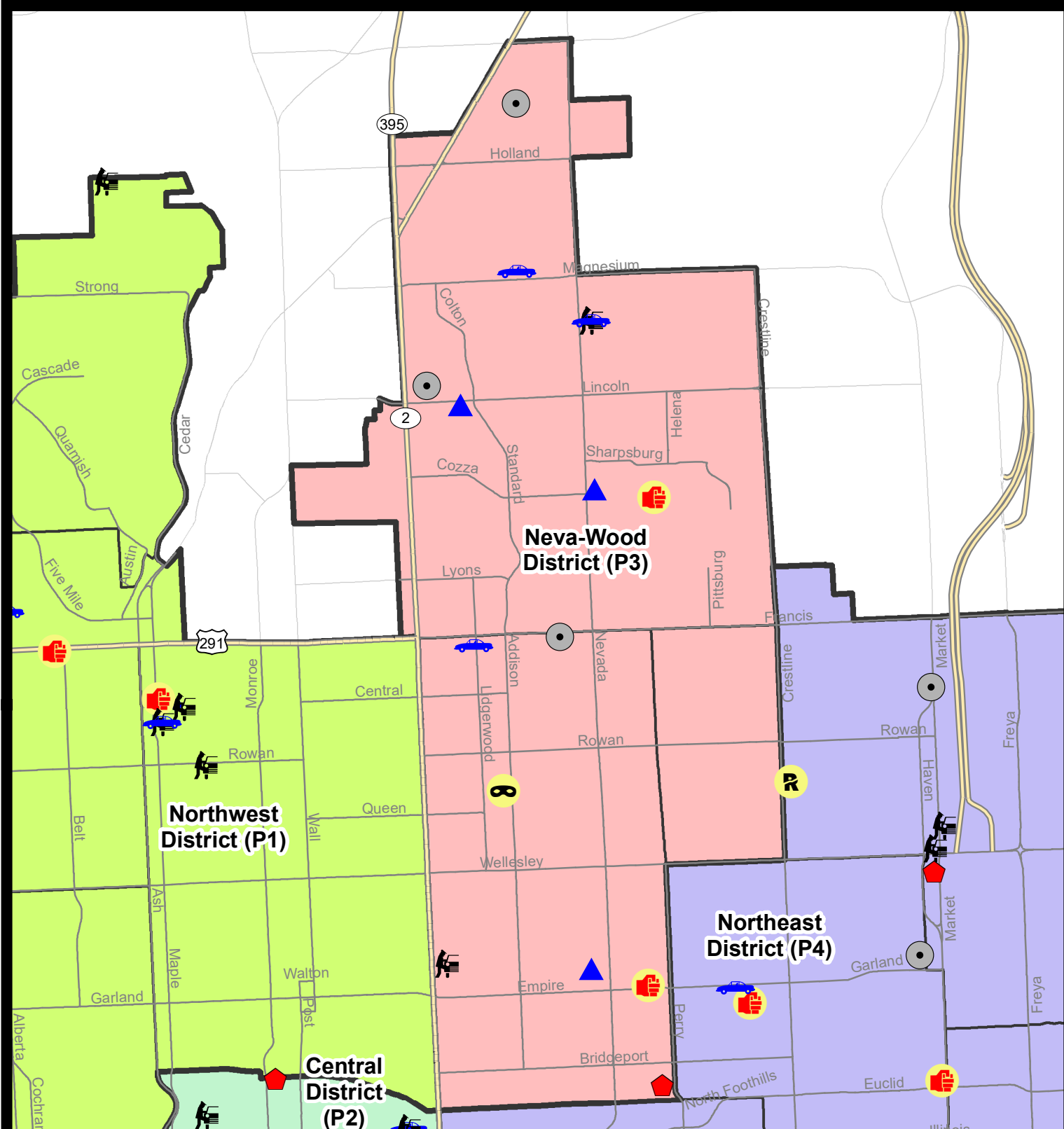
NIBRS Categories (Part 1 Selected)		7 Day Comparison			28 Day Comparison			YTD Comparison		
		Current	Prior	Percent	Current	Prior	Percent	Current	Prior	Percent
Violent	Criminal Homicide	1	0		1	0		1	0	
	Rape	0	0		0	2	-100.00%	2	4	-50.00%
	Robbery - Commercial	0	0		2	1	100.00%	2	5	-60.00%
	Robbery - Person	1	0		3	2	50.00%	5	4	25.00%
	Aggravated Assault - Non DV	0	3	-100.00%	8	8	0.00%	16	12	33.33%
	Aggravated Assault - DV	2	1	100.00%	5	5	0.00%	7	12	-41.67%
Violent Total:		4	4	0.00%	19	18	5.56%	33	37	-10.81%
Property	Burglary - Residential	1	1	0.00%	10	15	-33.33%	20	31	-35.48%
	Burglary Garage	4	1	300.00%	7	5	40.00%	10	18	-44.44%
	Burglary Commercial	3	2	50.00%	13	10	30.00%	18	24	-25.00%
	Larceny	27	40	-32.50%	136	155	-12.26%	242	382	-36.65%
	Vehicle Theft	3	4	-25.00%	17	18	-5.56%	30	53	-43.40%
	Arson	0	0		0	2	-100.00%	0	4	-100.00%
Property Total:		38	48	-20.83%	183	205	-10.73%	320	512	-37.50%
Preliminary Part 1 Crime Totals:		42	52	-19.23%	202	223	-9.42%	353	549	-35.70%
Current 7 Day Period:		2/11/2024 - 2/17/2024			Prior 7 Day Period:		2/4/2024 - 2/10/2024			
Current 28 Day Period:		1/21/2024 - 2/17/2024			Prior 28 Day Period:		12/24/2023 - 1/20/2024			
Current YTD Day Period:		1/1/2024 - 2/17/2024			Prior YTD Period:		1/1/2023 - 2/17/2023			

Prepared by SPD Crime Analysis Office - Monday, February 19, 2024

NOTE: SPD moved from UCR to the NIBRS reporting standard on 10/4/16 following the transition to a new RMS System. [Numbers on CompStat reports prior to this date should not be used as a comparison to those on this report.](#) Additional info on these reporting standards can be found on the FBI website: <https://ucr.fbi.gov/nibrs-overview>

This chart represents Preliminary counts of selected crime categories from Police Case Reports. Full statistical analysis to determine the confidence level of this data has not been performed. The % change columns on the preliminary counts differ from the percentage change on the NIBRS crime report, sometimes significantly. The CompStat report is designed for operational use and includes only selected NIBRS categories and coding less complex than full NIBRS rules. Official statistics for these and other NIBRS categories can be found on WASPC & FBI websites once available.





City of Spokane
Neva-Wood District (P3)
Selected Crime Codes
2024-02-11 to 2024-02-17
 Prepared By:
 Crime Analysis Unit
 Spokane Police Department

Legend

NIBRS Events



Criminal Homicide



Rape



Robbery Commercial



Robbery Person



Aggravated Assault



Burglary Residential



Burglary Garage



Burglary Commercial



Vehicle Prowling



Vehicle Theft



Arson



Cases Represent LERMS Crime Codes
 Points may indicate multiple events
 Note: Veh Prowl is only Larceny displayed

For Additional Information on
 Incidents pertaining to an
 Area, Trend, or Pattern
 Contact Information Analysis

0 0.2 0.4 0.8 Miles



THIS IS NOT A LEGAL DOCUMENT:
 The information shown on this map is compiled
 from various sources and is subject to constant
 revision. Information shown on this map should
 not be used to determine the location of facilities
 in relationship to property lines, section lines,
 streets, etc.

Sunday - Saturday

NE - Neva-Wood District (P3)

2/11/2024 TO 2/17/2024



<u>A/C</u>	<u>Offense Statute</u>	<u>Address</u>	<u>Reported Date</u>	<u>Dist</u>
<u>SPB3NL</u>				
C	ASSAULT 2D	1200 E EMPIRE AVE	2/16/2024	P1
C	BURGLARY 2D COMMERCIAL	700 E FRANCIS AVE	2/15/2024	P4
C	BURGLARY 2D GARAGE	800 E WALTON AVE	2/14/2024	P3
C	MAIL THEFT	4500 N DIVISION ST	2/12/2024	P3
C	MAIL THEFT	1300 E JOSEPH AVE	2/13/2024	P4
C	MAIL THEFT	800 E WALTON AVE	2/14/2024	P3
A	MURDER 1D	1100 E WELLESLEY AVE	2/12/2024	P4
A	RESIDENTIAL BURGLARY	1300 E DALTON AVE	2/16/2024	P4
C	ROBBERY 1D PERSON	400 E EVERETT AVE	2/14/2024	P4
C	THEFT 2D ALL OTHER	6000 N ASTOR ST	2/13/2024	
C	THEFT 2D FROM MOTOR VEHICLE	0 E LACROSSE AVE	2/16/2024	P3
C	THEFT 3D SHOPLIFTING	4700 N DIVISION ST	2/16/2024	
C	THEFT OF MOTOR VEHICLE	6200 N LIDGERWOOD ST	2/15/2024	P4
<u>SPB3SH</u>				
C	ASSAULT 1D	7100 N HOGAN ST	2/13/2024	P4
C	BURGLARY 2D COMMERCIAL	9700 N NEWPORT HWY	2/12/2024	P4
C	BURGLARY 2D COMMERCIAL	100 E LINCOLN RD	2/16/2024	P3
C	BURGLARY 2D GARAGE	200 E LINCOLN RD	2/13/2024	P3
C	BURGLARY 2D GARAGE	200 E LINCOLN RD	2/13/2024	P3
C	BURGLARY 2D GARAGE	1000 E COZZA DR	2/17/2024	
C	MAIL THEFT	7900 N WILDING DR	2/12/2024	P3
C	MAIL THEFT	0 E WEILE AVE	2/13/2024	P3
C	THEFT 2D ALL OTHER	6500 N NEVADA ST	2/14/2024	P3
C	THEFT 2D FROM BUILDING	400 E MAGNESIUM RD	2/12/2024	P3
C	THEFT 2D FROM BUILDING	9700 N NEWPORT HWY	2/15/2024	P3
C	THEFT 2D FROM BUILDING	9500 N DIVISION ST	2/16/2024	P3
C	THEFT 3D ALL OTHER	9500 N NEWPORT HWY	2/11/2024	P3
C	THEFT 3D FROM MOTOR VEHICLE	8400 N NEVADA ST	2/13/2024	P3
C	THEFT 3D FROM MOTOR VEHICLE	8400 N NEVADA ST	2/16/2024	P3
C	THEFT 3D SHOPLIFTING	9200 N COLTON ST	2/11/2024	P4
C	THEFT 3D SHOPLIFTING	9700 N NEWPORT HWY	2/12/2024	P3
C	THEFT 3D SHOPLIFTING	9700 N NEWPORT HWY	2/14/2024	P4
C	THEFT 3D SHOPLIFTING	9500 N NEWPORT HWY	2/14/2024	P4
C	THEFT 3D SHOPLIFTING	9500 N NEWPORT HWY	2/15/2024	P3
C	THEFT 3D SHOPLIFTING	9600 N NEWPORT HWY	2/11/2024	
C	THEFT 3D SHOPLIFTING	9700 N NEWPORT HWY	2/13/2024	
C	THEFT 3D SHOPLIFTING	6500 N NEVADA ST	2/14/2024	
C	THEFT 3D SHOPLIFTING	6600 N DIVISION ST	2/16/2024	

For protection of victim privacy, the entire address on sexual assault crimes has been redacted.

A/C	Offense Statute	Address	Reported Date	Dist
C	THEFT 3D SHOPLIFTING	9700 N NEWPORT HWY	2/16/2024	
C	THEFT 3D VEHICLE PARTS AND ACCESSORIES	200 E WEDGEWOOD AVE	2/15/2024	P3
C	THEFT 3D VEHICLE PARTS AND ACCESSORIES	9900 N NEWPORT HWY	2/17/2024	P3
C	THEFT OF MOTOR VEHICLE	N DAKOTA ST / E KEDLIN AVE	2/16/2024	P4
A	THEFT OF MOTOR VEHICLE	8400 N NEVADA ST	2/16/2024	P3

POLICE SUMMARY - Ending: Saturday, February 17, 2024



NE - Northeast District (P4)

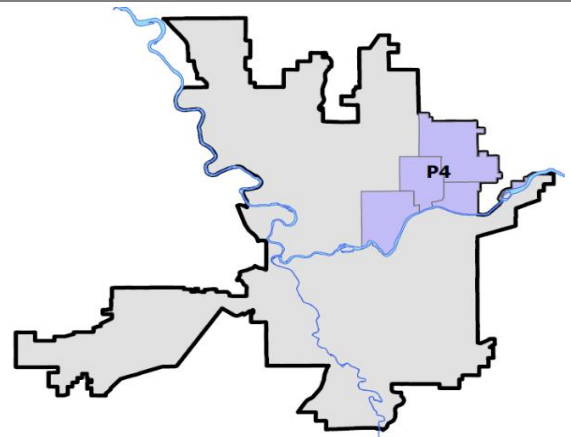
Preliminary IBR Counts

NIBRS Categories (Part 1 Selected)		7 Day Comparison			28 Day Comparison			YTD Comparison		
		Current	Prior	Percent	Current	Prior	Percent	Current	Prior	Percent
Violent	Criminal Homicide	0	0		1	0		1	0	
	Rape	1	0		2	0		2	4	-50.00%
	Robbery - Commercial	2	1	100.00%	5	0		5	1	400.00%
	Robbery - Person	1	0		1	3	-66.67%	4	2	100.00%
	Aggravated Assault - Non DV	2	2	0.00%	8	6	33.33%	12	10	20.00%
	Aggravated Assault - DV	0	3	-100.00%	3	2	50.00%	5	11	-54.55%
Violent Total:		6	6	0.00%	20	11	81.82%	29	28	3.57%
Property	Burglary - Residential	1	3	-66.67%	8	7	14.29%	14	28	-50.00%
	Burglary Garage	0	3	-100.00%	4	7	-42.86%	10	8	25.00%
	Burglary Commercial	3	1	200.00%	7	11	-36.36%	13	9	44.44%
	Larceny	26	31	-16.13%	94	92	2.17%	164	144	13.89%
	Vehicle Theft	6	3	100.00%	19	18	5.56%	30	37	-18.92%
	Arson	0	1	-100.00%	3	0		3	1	200.00%
Property Total:		36	42	-14.29%	135	135	0.00%	234	227	3.08%
Preliminary Part 1 Crime Totals:		42	48	-12.50%	155	146	6.16%	263	255	3.14%
Current 7 Day Period:		2/11/2024 - 2/17/2024			Prior 7 Day Period:		2/4/2024 - 2/10/2024			
Current 28 Day Period:		1/21/2024 - 2/17/2024			Prior 28 Day Period:		12/24/2023 - 1/20/2024			
Current YTD Day Period:		1/1/2024 - 2/17/2024			Prior YTD Period:		1/1/2023 - 2/17/2023			

Prepared by SPD Crime Analysis Office - Monday, February 19, 2024

NOTE: SPD moved from UCR to the NIBRS reporting standard on 10/4/16 following the transition to a new RMS System. [Numbers on CompStat reports prior to this date should not be used as a comparison to those on this report.](#) Additional info on these reporting standards can be found on the FBI website: <https://ucr.fbi.gov/nibrs-overview>

This chart represents Preliminary counts of selected crime categories from Police Case Reports. Full statistical analysis to determine the confidence level of this data has not been performed. The % change columns on the preliminary counts differ from the percentage change on the NIBRS crime report, sometimes significantly. The CompStat report is designed for operational use and includes only selected NIBRS categories and coding less complex than full NIBRS rules. Official statistics for these and other NIBRS categories can be found on WASPC & FBI websites once available.



Sunday - Saturday

NE - Northeast District (P4)

2/11/2024 TO 2/17/2024



<u>A/C</u>	<u>Offense Statute</u>	<u>Address</u>	<u>Reported Date</u>	<u>Dist</u>
<u>SPB4BE</u>				
C	ASSAULT 1D	3200 N MARKET ST	2/16/2024	P4
C	BURGLARY 2D COMMERCIAL	3900 N MARKET ST	2/15/2024	P4
C	HARASSMENT FELONY WEAPON INVOLVED	1800 E PROVIDENCE AVE	2/16/2024	P4
C	THEFT 2D ALL OTHER	1600 E WELLESLEY AVE	2/12/2024	P4
C	THEFT 2D VEHICLE PARTS AND ACCESSORIES	4600 N NAPA ST	2/14/2024	P4
C	THEFT 3D FROM BUILDING	3000 N REGAL ST	2/16/2024	P4
C	THEFT 3D SHOPLIFTING	3900 N MARKET ST	2/16/2024	
C	THEFT 3D SHOPLIFTING	3900 N MARKET ST	2/16/2024	
C	THEFT 3D SHOPLIFTING	3900 N MARKET ST	2/15/2024	
C	THEFT OF MOTOR VEHICLE	1700 E EMPIRE AVE	2/15/2024	P4
<u>SPB4HI</u>				
C	BURGLARY 2D COMMERCIAL	5800 N MARKET ST	2/13/2024	P4
C	RAPE 3D		2/13/2024	P1
C	RESIDENTIAL BURGLARY	3000 E HOFFMAN AVE	2/15/2024	P4
C	ROBBERY 1D PERSON	5200 N FLORIDA ST	2/12/2024	P4
C	THEFT 2D ALL OTHER	2300 E BISMARK AVE	2/14/2024	P4
C	THEFT 3D FROM BUILDING	5800 N MARKET ST	2/13/2024	P4
C	THEFT 3D FROM BUILDING	2100 E ROWAN AVE	2/16/2024	P4
C	THEFT 3D FROM BUILDING	3000 E NEBRASKA AVE	2/15/2024	
C	THEFT 3D FROM MOTOR VEHICLE	4800 N MARKET ST	2/14/2024	P4
C	THEFT OF A FIREARM FROM MOTOR VEHICLE	3000 E WELLESLEY AVE	2/14/2024	P4
<u>SPB4LO</u>				
C	BURGLARY 1D COMMERCIAL	300 E NORTH FOOTHILLS DR	2/12/2024	P4
C	MAIL THEFT	900 E NORTH FOOTHILLS DR	2/15/2024	P4
C	ROBBERY 2D COMMERCIAL	900 E MISSION AVE	2/12/2024	P4
C	ROBBERY 2D COMMERCIAL	0 E MONTGOMERY AVE	2/13/2024	P2
C	THEFT 1D ALL OTHER	1000 N HAMILTON ST	2/12/2024	P4
C	THEFT 2D FROM BUILDING	1700 N HAMILTON ST	2/14/2024	P4
C	THEFT 3D ALL OTHER	2900 N NEVADA ST	2/12/2024	P4
C	THEFT 3D ALL OTHER	1200 E BALDWIN AVE	2/13/2024	P4
A	THEFT 3D FROM COIN OPERATED DEVICE	500 E NORTH FOOTHILLS DR	2/17/2024	P4
C	THEFT 3D FROM MOTOR VEHICLE	100 E BOONE AVE	2/13/2024	P4
C	THEFT 3D FROM MOTOR VEHICLE	2500 N HOGAN ST	2/15/2024	P4
C	THEFT 3D FROM MOTOR VEHICLE	700 E CATALDO AVE	2/12/2024	
C	THEFT 3D SHOPLIFTING	1500 E ILLINOIS AVE	2/16/2024	P4
C	THEFT 3D SHOPLIFTING	900 E MISSION AVE	2/14/2024	
C	THEFT 3D SHOPLIFTING	900 E MISSION AVE	2/17/2024	

For protection of victim privacy, the entire address on sexual assault crimes has been redacted.

A/C	Offense Statute	Address	Reported Date	Dist
C	THEFT 3D SHOPLIFTING	900 E MISSION AVE	2/17/2024	
C	THEFT 3D VEHICLE PARTS AND ACCESSORIES	500 E SHARP AVE	2/16/2024	P4
A	THEFT OF MOTOR VEHICLE	1100 N RUBY ST	2/12/2024	P4
A	THEFT OF MOTOR VEHICLE	100 E BOONE AVE	2/13/2024	P4
C	THEFT OF MOTOR VEHICLE	N COLUMBUS ST / E INDIANA AVE	2/13/2024	P2
C	THEFT OF MOTOR VEHICLE	400 E MONTGOMERY AVE	2/16/2024	P2

SPB4MI

C	THEFT OF MOTOR VEHICLE	4200 E MARIETTA AVE	2/15/2024	P4
---	------------------------	---------------------	-----------	----

SPOKANE POLICE DEPARTMENT



South Precinct CHARLIE Sector

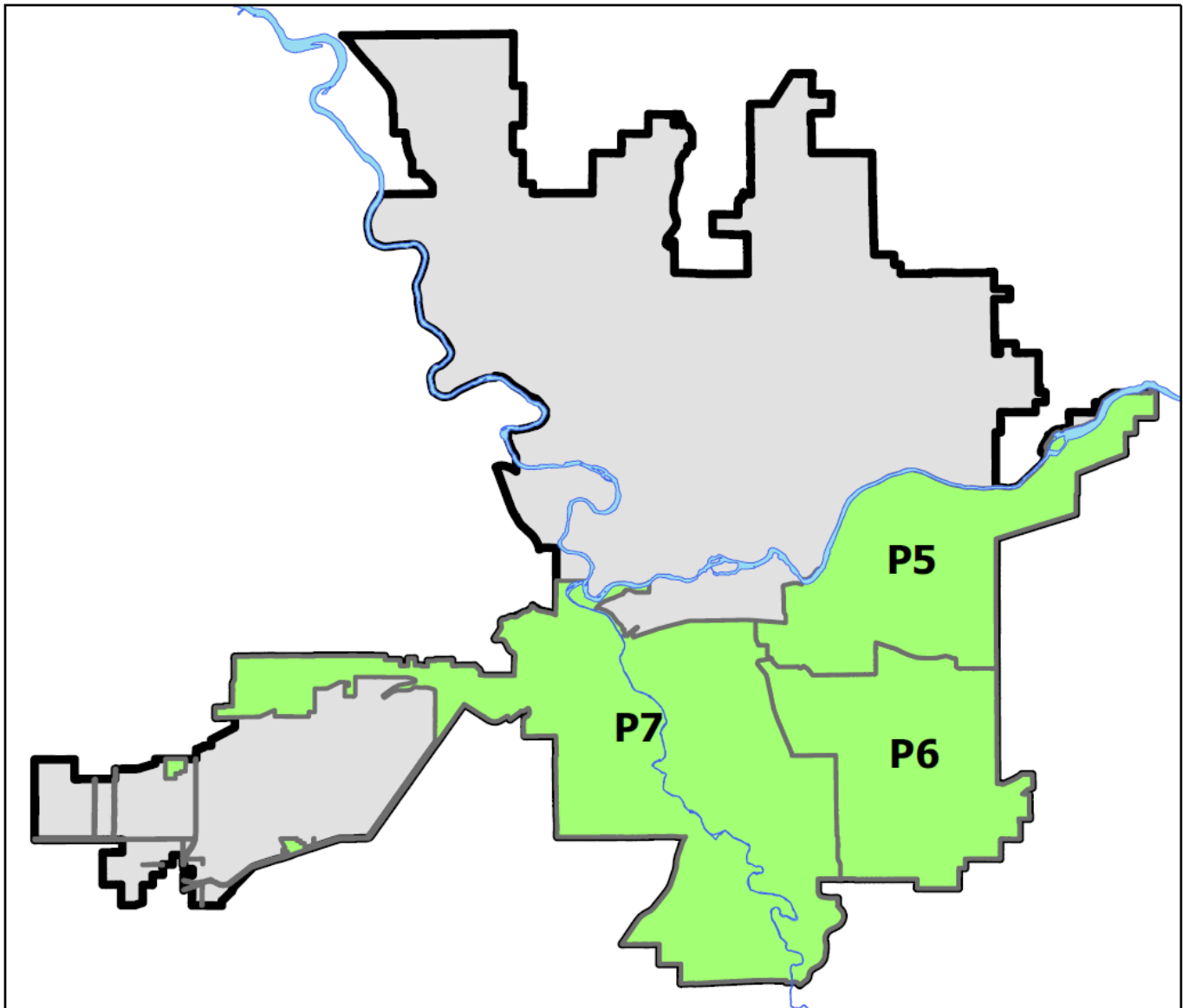
PSA Commander

Captain Matt Cowles

South Central District (P5)

Southeast District (P6)

Southwest District (P7)



POLICE SUMMARY - Ending: Saturday, February 17, 2024

SOUTH PRECINCT (P5, P6, P7) CHARLIE SECTOR



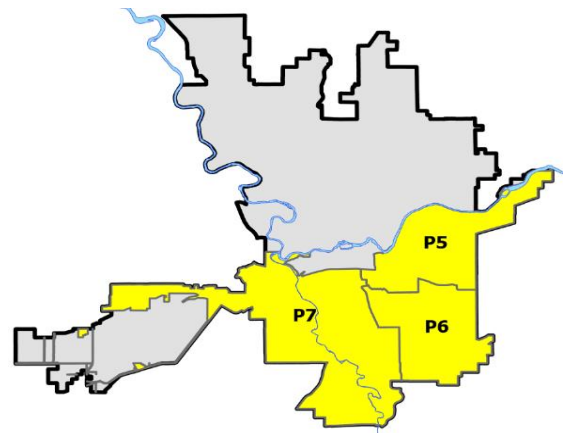
Preliminary IBR Counts

NIBRS Categories (Part 1 Selected)		7 Day Comparison			28 Day Comparison			YTD Comparison		
		Current	Prior	Percent	Current	Prior	Percent	Current	Prior	Percent
Violent	Criminal Homicide	0	0		0	0		0	2	-100.00%
	Rape	0	1	-100.00%	3	4	-25.00%	6	11	-45.45%
	Robbery - Commercial	0	0		1	2	-50.00%	3	4	-25.00%
	Robbery - Person	0	1	-100.00%	2	1	100.00%	3	6	-50.00%
	Aggravated Assault - Non DV	2	2	0.00%	6	3	100.00%	9	26	-65.38%
	Aggravated Assault - DV	4	2	100.00%	9	7	28.57%	16	9	77.78%
Violent Total:		6	6	0.00%	21	17	23.53%	37	58	-36.21%
Property	Burglary - Residential	3	5	-40.00%	13	10	30.00%	22	29	-24.14%
	Burglary Garage	8	3	166.67%	13	12	8.33%	20	20	0.00%
	Burglary Commercial	0	0		4	11	-63.64%	9	22	-59.09%
	Larceny	42	29	44.83%	133	125	6.40%	221	356	-37.92%
	Vehicle Theft	4	4	0.00%	18	20	-10.00%	34	59	-42.37%
	Arson	0	0		1	1	0.00%	2	2	0.00%
Property Total:		57	41	39.02%	182	179	1.68%	308	488	-36.89%
Preliminary Part 1 Crime Totals:		63	47	34.04%	203	196	3.57%	345	546	-36.81%
Current 7 Day Period:		2/11/2024 - 2/17/2024			Prior 7 Day Period:		2/4/2024 - 2/10/2024			
Current 28 Day Period:		1/21/2024 - 2/17/2024			Prior 28 Day Period:		12/24/2023 - 1/20/2024			
Current YTD Day Period:		1/1/2024 - 2/17/2024			Prior YTD Period:		1/1/2023 - 2/17/2023			

Prepared by SPD Crime Analysis Office - Monday, February 19, 2024

NOTE: SPD moved from UCR to the NIBRS reporting standard on 10/4/16 following the transition to a new RMS System. [Numbers on CompStat reports prior to this date should not be used as a comparison to those on this report.](#) Additional info on these reporting standards can be found on the FBI website: <https://ucr.fbi.gov/nibrs-overview>

This chart represents Preliminary counts of selected crime categories from Police Case Reports. Full statistical analysis to determine the confidence level of this data has not been performed. The % change columns on the preliminary counts differ from the percentage change on the NIBRS crime report, sometimes significantly. The CompStat report is designed for operational use and includes only selected NIBRS categories and coding less complex than full NIBRS rules. Official statistics for these and other NIBRS categories can be found on WASPC & FBI websites once available.



Note: On 1/8/23 boundary changes incorporated portions of P7 into the Downtown Precinct (SPD8BA and SPD8PV); Consequently activity in P7 will appear lower if compared to printed CompStat reports prior to 1/8/23

POLICE SUMMARY - Ending: Saturday, February 17, 2024



SE - South Central District (P5)

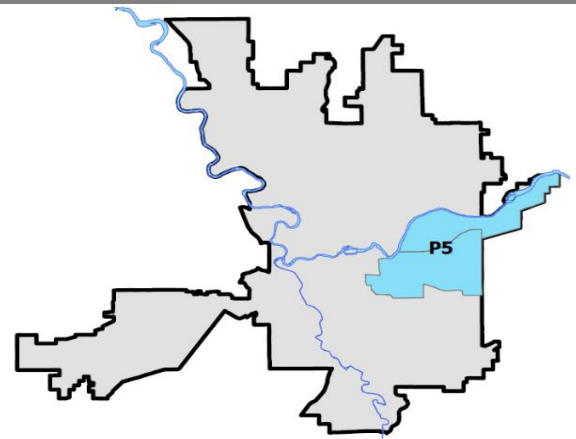
Preliminary IBR Counts

NIBRS Categories (Part 1 Selected)		7 Day Comparison			28 Day Comparison			YTD Comparison		
		Current	Prior	Percent	Current	Prior	Percent	Current	Prior	Percent
Violent	Criminal Homicide	0	0		0	0		0	0	
	Rape	0	1	-100.00%	2	1	100.00%	3	5	-40.00%
	Robbery - Commercial	0	0		1	0		1	0	
	Robbery - Person	0	0		1	0		1	4	-75.00%
	Aggravated Assault - Non DV	1	1	0.00%	3	2	50.00%	5	14	-64.29%
	Aggravated Assault - DV	2	2	0.00%	6	2	200.00%	8	2	300.00%
Violent Total:		3	4	-25.00%	13	5	160.00%	18	25	-28.00%
Property	Burglary - Residential	1	2	-50.00%	6	4	50.00%	10	9	11.11%
	Burglary Garage	3	2	50.00%	7	4	75.00%	9	6	50.00%
	Burglary Commercial	0	0		3	5	-40.00%	5	18	-72.22%
	Larceny	16	8	100.00%	51	46	10.87%	89	124	-28.23%
	Vehicle Theft	3	2	50.00%	7	8	-12.50%	14	28	-50.00%
	Arson	0	0		1	1	0.00%	2	2	0.00%
Property Total:		23	14	64.29%	75	68	10.29%	129	187	-31.02%
Preliminary Part 1 Crime Totals:		26	18	44.44%	88	73	20.55%	147	212	-30.66%
Current 7 Day Period:		2/11/2024 - 2/17/2024			Prior 7 Day Period:		2/4/2024 - 2/10/2024			
Current 28 Day Period:		1/21/2024 - 2/17/2024			Prior 28 Day Period:		12/24/2023 - 1/20/2024			
Current YTD Day Period:		1/1/2024 - 2/17/2024			Prior YTD Period:		1/1/2023 - 2/17/2023			

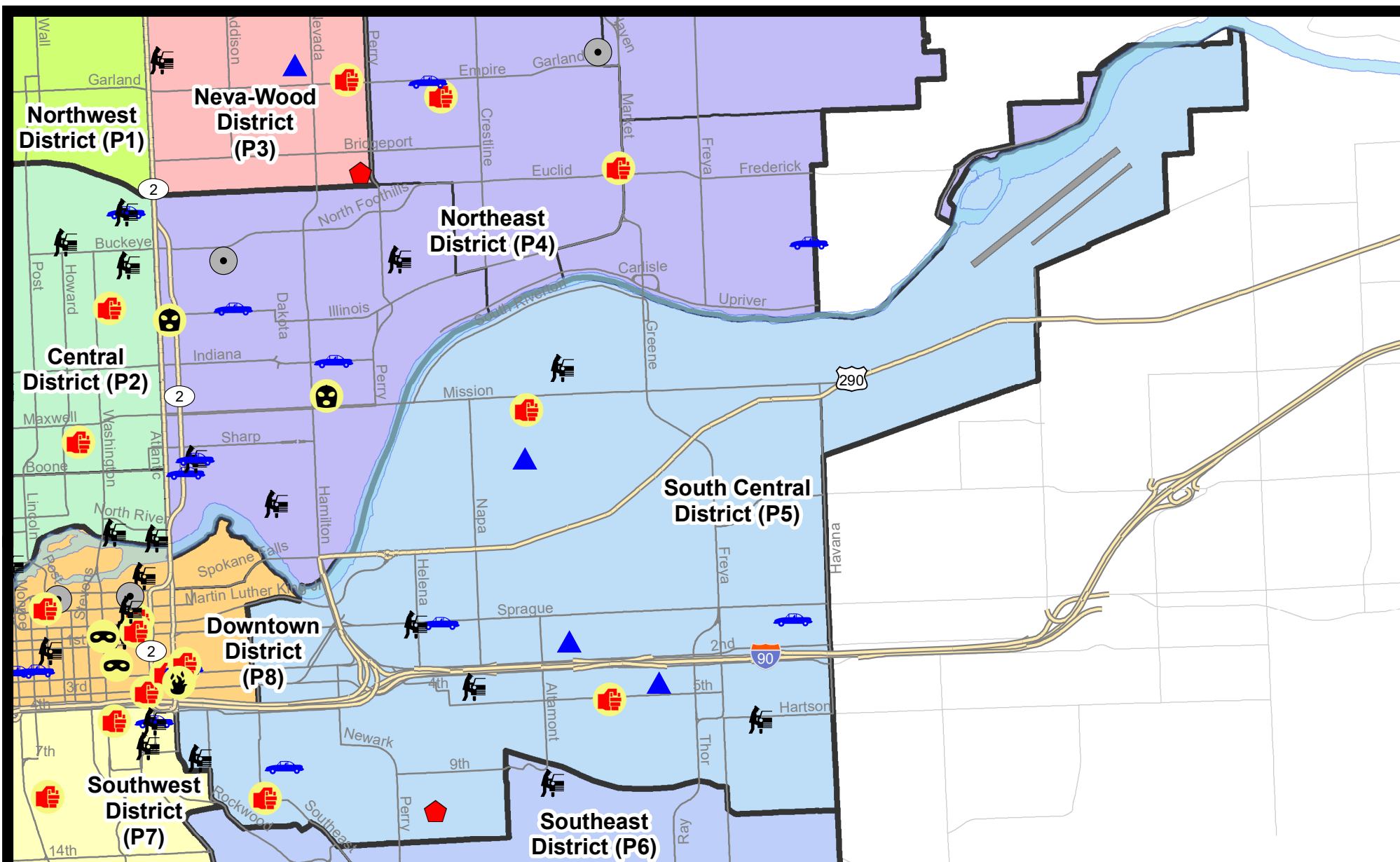
Prepared by SPD Crime Analysis Office - Monday, February 19, 2024

NOTE: SPD moved from UCR to the NIBRS reporting standard on 10/4/16 following the transition to a new RMS System. [Numbers on CompStat reports prior to this date should not be used as a comparison to those on this report.](#) Additional info on these reporting standards can be found on the FBI website: <https://ucr.fbi.gov/nibrs-overview>

This chart represents Preliminary counts of selected crime categories from Police Case Reports. Full statistical analysis to determine the confidence level of this data has not been performed. The % change columns on the preliminary counts differ from the percentage change on the NIBRS crime report, sometimes significantly. The CompStat report is designed for operational use and includes only selected NIBRS categories and coding less complex than full NIBRS rules. Official statistics for these and other NIBRS categories can be found on WASPC & FBI websites once available.



Note: On 2/10/21 a portion of the Police Block SPC5EC became part of the Downtown Precinct (SPD8EC); Consequently activity in P5 will appear lower if compared to printed CompStat reports prior to 2/10/21



City of Spokane
South Central District (P5)
Selected
Crime Types
2024-02-11 to 2024-02-17

Prepared By:
Crime Analysis Unit
Spokane Police Department

Legend

NIBRS Events



Criminal Homicide



Rape



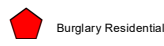
Robbery Commercial



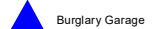
Robbery Person



Aggravated Assault



Burglary Residential



Burglary Garage



Burglary Commercial



Vehicle Prowling



Vehicle Theft



Arson

Cases Represent LERMS Crime Codes
 Points may indicate multiple events
 Note: Veh Prowl is only Larceny category displayed



For Additional Information on Incidents
 pertaining to an Area, Trend, or Pattern
 Contact Information Analysis

0 0.2 0.4 0.6 0.8 1 Miles



THIS IS NOT A LEGAL DOCUMENT:
 The information shown on this map is compiled
 from various sources and is subject to constant
 revision. Information shown on this map should
 not be used to determine the location of facilities
 in relationship to property lines, section lines,
 streets, etc.

Sunday - Saturday

SE - South Central District (P5)

2/11/2024 TO 2/17/2024



<u>A/C</u>	<u>Offense Statute</u>	<u>Address</u>	<u>Reported Date</u>	<u>Dist</u>
<u>SPC5EC</u>				
C	ASSAULT 2D	2800 E 5TH AVE	2/11/2024	P6
C	BURGLARY 2D GARAGE	2500 E PACIFIC AVE	2/11/2024	P6
C	BURGLARY 2D GARAGE	3200 E 4TH AVE	2/16/2024	P5
C	INTENTIONAL TRANSMISSION OF HIV	500 E 10TH AVE	2/16/2024	P6
C	MAIL THEFT	1900 E 4TH AVE	2/16/2024	P5
C	RESIDENTIAL BURGLARY	1600 E 12TH AVE	2/17/2024	P6
C	THEFT 1D ALL OTHER	900 E 3RD AVE	2/14/2024	P8
C	THEFT 2D FROM BUILDING	200 S LACEY ST	2/17/2024	P5
C	THEFT 2D FROM MOTOR VEHICLE	1900 E 4TH AVE	2/16/2024	P5
C	THEFT 3D ALL OTHER	100 S SHERIDAN ST	2/14/2024	P5
A	THEFT 3D FROM MOTOR VEHICLE	3800 E HARTSON AVE	2/13/2024	P6
A	THEFT 3D FROM MOTOR VEHICLE	0 E 8TH AVE	2/14/2024	P5
C	THEFT 3D FROM MOTOR VEHICLE	1500 E SPRAGUE AVE	2/15/2024	P5
C	THEFT 3D SHOPLIFTING	500 N FREYA ST	2/17/2024	P5
C	THEFT OF MOTOR VEHICLE	1700 E SPRAGUE AVE	2/11/2024	P6
C	THEFT OF MOTOR VEHICLE	4100 E SPRAGUE AVE	2/16/2024	P6
C	THEFT OF MOTOR VEHICLE	700 S HATCH ST	2/16/2024	P5
<u>SPC5GP</u>				
C	ASSAULT 2D	2300 E SINTO AVE	2/11/2024	P8
C	BURGLARY 2D GARAGE	2300 E DESMET AVE	2/15/2024	P5
C	THEFT 2D ALL OTHER	1200 N FREYA WAY	2/13/2024	P5
C	THEFT 2D ALL OTHER	3100 E AUGUSTA AVE	2/17/2024	P5
C	THEFT 3D ALL OTHER	2900 E NORA AVE	2/11/2024	
C	THEFT 3D FROM MOTOR VEHICLE	2600 E NORA AVE	2/11/2024	P5
C	THEFT 3D SHOPLIFTING	3100 E MISSION AVE	2/13/2024	
C	THEFT 3D SHOPLIFTING	3900 E MISSION AVE	2/16/2024	
C	THEFT 3D VEHICLE PARTS AND ACCESSORIES	1800 N GREENE ST	2/12/2024	P5

POLICE SUMMARY - Ending: Saturday, February 17, 2024



SE - Southeast District (P6)

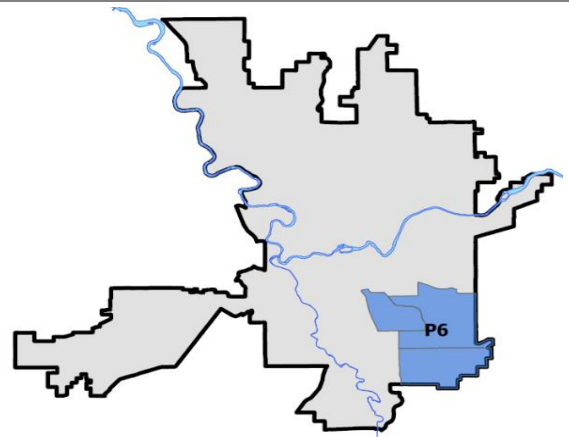
Preliminary IBR Counts

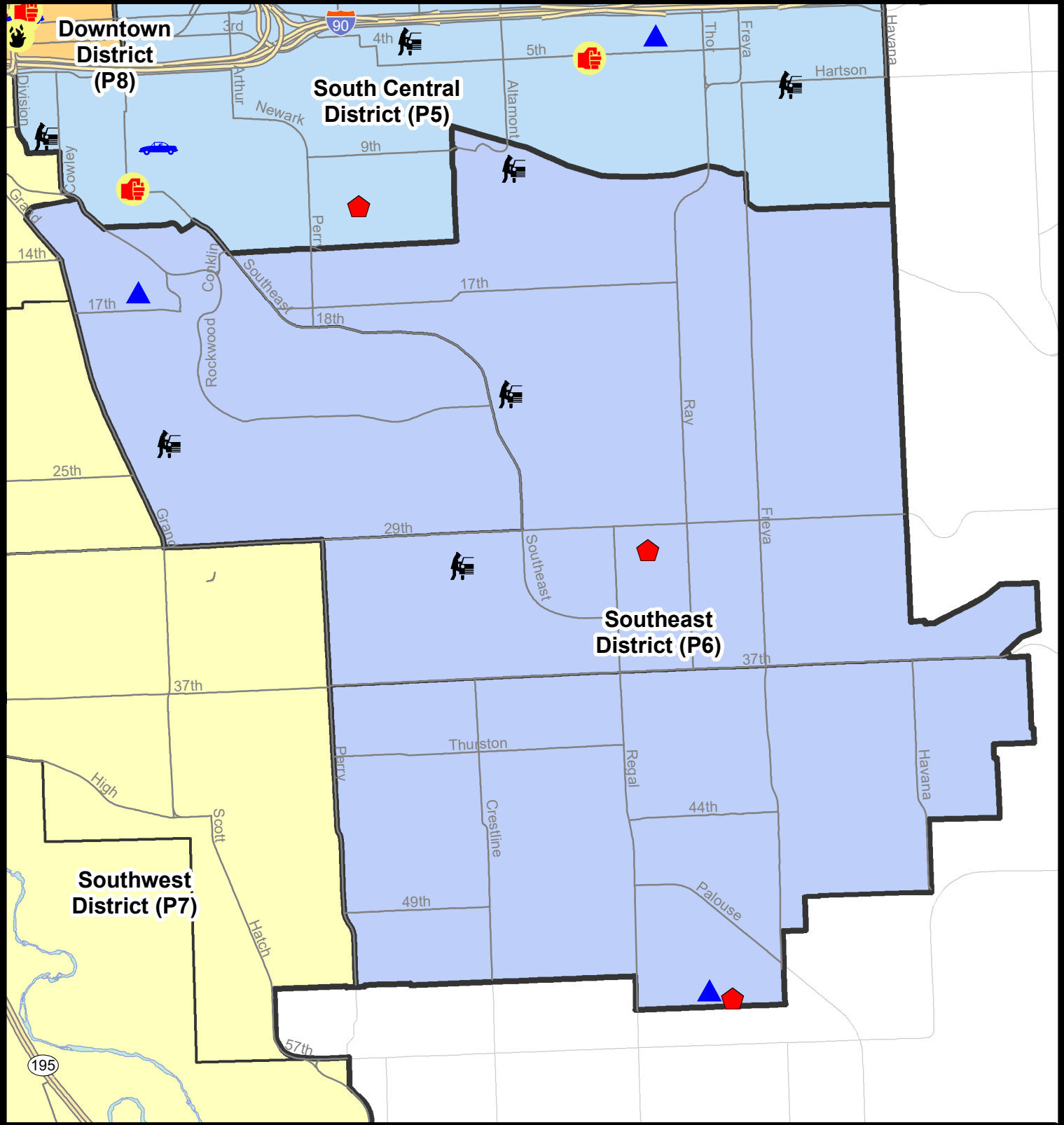
NIBRS Categories (Part 1 Selected)		7 Day Comparison			28 Day Comparison			YTD Comparison		
		Current	Prior	Percent	Current	Prior	Percent	Current	Prior	Percent
Violent	Criminal Homicide	0	0		0	0		0	0	
	Rape	0	0		0	1	-100.00%	1	3	-66.67%
	Robbery - Commercial	0	0		0	2	-100.00%	2	0	
	Robbery - Person	0	1	-100.00%	1	1	0.00%	2	0	
	Aggravated Assault - Non DV	0	1	-100.00%	2	1	100.00%	3	4	-25.00%
	Aggravated Assault - DV	0	0		0	2	-100.00%	2	4	-50.00%
Violent Total:		0	2	-100.00%	3	7	-57.14%	10	11	-9.09%
Property	Burglary - Residential	2	2	0.00%	4	0		4	8	-50.00%
	Burglary Garage	2	1	100.00%	3	3	0.00%	5	5	0.00%
	Burglary Commercial	0	0		0	1	-100.00%	1	3	-66.67%
	Larceny	15	13	15.38%	42	29	44.83%	62	92	-32.61%
	Vehicle Theft	0	1	-100.00%	3	5	-40.00%	7	14	-50.00%
	Arson	0	0		0	0		0	0	
Property Total:		19	17	11.76%	52	38	36.84%	79	122	-35.25%
Preliminary Part 1 Crime Totals:		19	19	0.00%	55	45	22.22%	89	133	-33.08%
Current 7 Day Period:		2/11/2024 - 2/17/2024			Prior 7 Day Period:		2/4/2024 - 2/10/2024			
Current 28 Day Period:		1/21/2024 - 2/17/2024			Prior 28 Day Period:		12/24/2023 - 1/20/2024			
Current YTD Day Period:		1/1/2024 - 2/17/2024			Prior YTD Period:		1/1/2023 - 2/17/2023			

Prepared by SPD Crime Analysis Office - Monday, February 19, 2024

NOTE: SPD moved from UCR to the NIBRS reporting standard on 10/4/16 following the transition to a new RMS System. [Numbers on CompStat reports prior to this date should not be used as a comparison to those on this report.](#) Additional info on these reporting standards can be found on the FBI website: <https://ucr.fbi.gov/nibrs-overview>





This chart represents Preliminary counts of selected crime categories from Police Case Reports. Full statistical analysis to determine the confidence level of this data has not been performed. The % change columns on the preliminary counts differ from the percentage change on the NIBRS crime report, sometimes significantly. The CompStat report is designed for operational use and includes only selected NIBRS categories and coding less complex than full NIBRS rules. Official statistics for these and other NIBRS categories can be found on WASPC & FBI websites once available.






City of Spokane
Southeast District (P6)
Selected Crime Codes
2024-02-11 to 2024-02-17
Prepared By:
Crime Analysis Unit
Spokane Police Department

Legend
NIBRS Events


 Criminal Homicide	 Robbery Person	 Burglary Commercial
 Rape	 Aggravated Assault	 Vehicle Prowling
 Robbery Commercial	 Burglary Residential	 Vehicle Theft
	 Burglary Garage	 Arson




*Cases Represent LERMS Crime Codes
Points may indicate multiple events
Note: Veh Prowl is only Larceny displayed*


For Additional Information on Incidents pertaining to an Area, Trend, or Pattern Contact Information Analysis

0 0.15 0.3 0.6 Miles





THIS IS NOT A LEGAL DOCUMENT:
The information shown on this map is compiled from various sources and is subject to constant revision. Information shown on this map should not be used to determine the location of facilities in relationship to property lines, section lines, streets, etc.



Sunday - Saturday

SE - Southeast District (P6)

2/11/2024 TO 2/17/2024



<u>A/C</u>	<u>Offense Statute</u>	<u>Address</u>	<u>Reported Date</u>	<u>Dist</u>
<u>SPC6LH</u>				
C	BURGLARY 1D FROM RESIDENCE	3000 E 30TH AVE	2/16/2024	P6
C	MAIL THEFT	3000 E 29TH AVE	2/15/2024	P6
C	THEFT 2D FROM MOTOR VEHICLE	2200 S SOUTHEAST BLVD	2/17/2024	P6
C	THEFT 2D FROM MOTOR VEHICLE	2100 E 30TH AVE	2/14/2024	
C	THEFT 3D ALL OTHER	3200 E 37TH AVE	2/17/2024	P6
C	THEFT 3D FROM MOTOR VEHICLE	1000 S WOODFERN ST	2/16/2024	P6
C	THEFT 3D SHOPLIFTING	2500 E 29TH AVE	2/17/2024	
C	THEFT 3D SHOPLIFTING	2500 E 29TH AVE	2/17/2024	
C	THEFT 3D VEHICLE PARTS AND ACCESSORIES	2200 E 29TH AVE	2/12/2024	P6
C	THEFT 3D VEHICLE PARTS AND ACCESSORIES	1000 S WOODFERN ST	2/16/2024	P6
<u>SPC6RW</u>				
C	BURGLARY 2D GARAGE	500 E 16TH AVE	2/17/2024	P6
C	MAIL THEFT	500 E ROCKWOOD BLVD	2/16/2024	P6
A	THEFT 3D FROM MOTOR VEHICLE	600 E 23RD AVE	2/14/2024	P6
<u>SPC6SG</u>				
C	BURGLARY 2D GARAGE	3300 E 55TH AVE	2/12/2024	P6
C	RESIDENTIAL BURGLARY	3300 E 55TH AVE	2/16/2024	P6
C	THEFT 3D FROM BUILDING	3300 E 55TH AVE	2/16/2024	P6
C	THEFT 3D SHOPLIFTING	4500 S REGAL ST	2/17/2024	P6
C	THEFT 3D SHOPLIFTING	4900 S REGAL ST	2/15/2024	
C	THEFT OF A FIREARM FROM BUILDING	3300 E 55TH AVE	2/13/2024	P6

POLICE SUMMARY - Ending: Saturday, February 17, 2024



SW - Southwest District (P7)

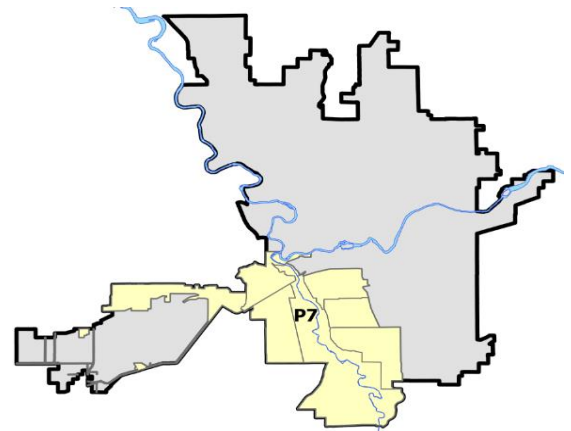
Preliminary IBR Counts

NIBRS Categories (Part 1 Selected)		7 Day Comparison			28 Day Comparison			YTD Comparison		
		Current	Prior	Percent	Current	Prior	Percent	Current	Prior	Percent
Violent	Criminal Homicide	0	0		0	0		0	2	-100.00%
	Rape	0	0		1	2	-50.00%	2	3	-33.33%
	Robbery - Commercial	0	0		0	0		0	4	-100.00%
	Robbery - Person	0	0		0	0		0	2	-100.00%
	Aggravated Assault - Non DV	1	0		1	0		1	8	-87.50%
	Aggravated Assault - DV	2	0		3	3	0.00%	6	3	100.00%
Violent Total:		3	0		5	5	0.00%	9	22	-59.09%
Property	Burglary - Residential	0	1	-100.00%	3	6	-50.00%	8	12	-33.33%
	Burglary Garage	3	0		3	5	-40.00%	6	9	-33.33%
	Burglary Commercial	0	0		1	5	-80.00%	3	1	200.00%
	Larceny	11	8	37.50%	40	50	-20.00%	70	140	-50.00%
	Vehicle Theft	1	1	0.00%	8	7	14.29%	13	17	-23.53%
	Arson	0	0		0	0		0	0	
Property Total:		15	10	50.00%	55	73	-24.66%	100	179	-44.13%
Preliminary Part 1 Crime Totals:		18	10	80.00%	60	78	-23.08%	109	201	-45.77%
Current 7 Day Period:		2/11/2024 - 2/17/2024			Prior 7 Day Period:		2/4/2024 - 2/10/2024			
Current 28 Day Period:		1/21/2024 - 2/17/2024			Prior 28 Day Period:		12/24/2023 - 1/20/2024			
Current YTD Day Period:		1/1/2024 - 2/17/2024			Prior YTD Period:		1/1/2023 - 2/17/2023			

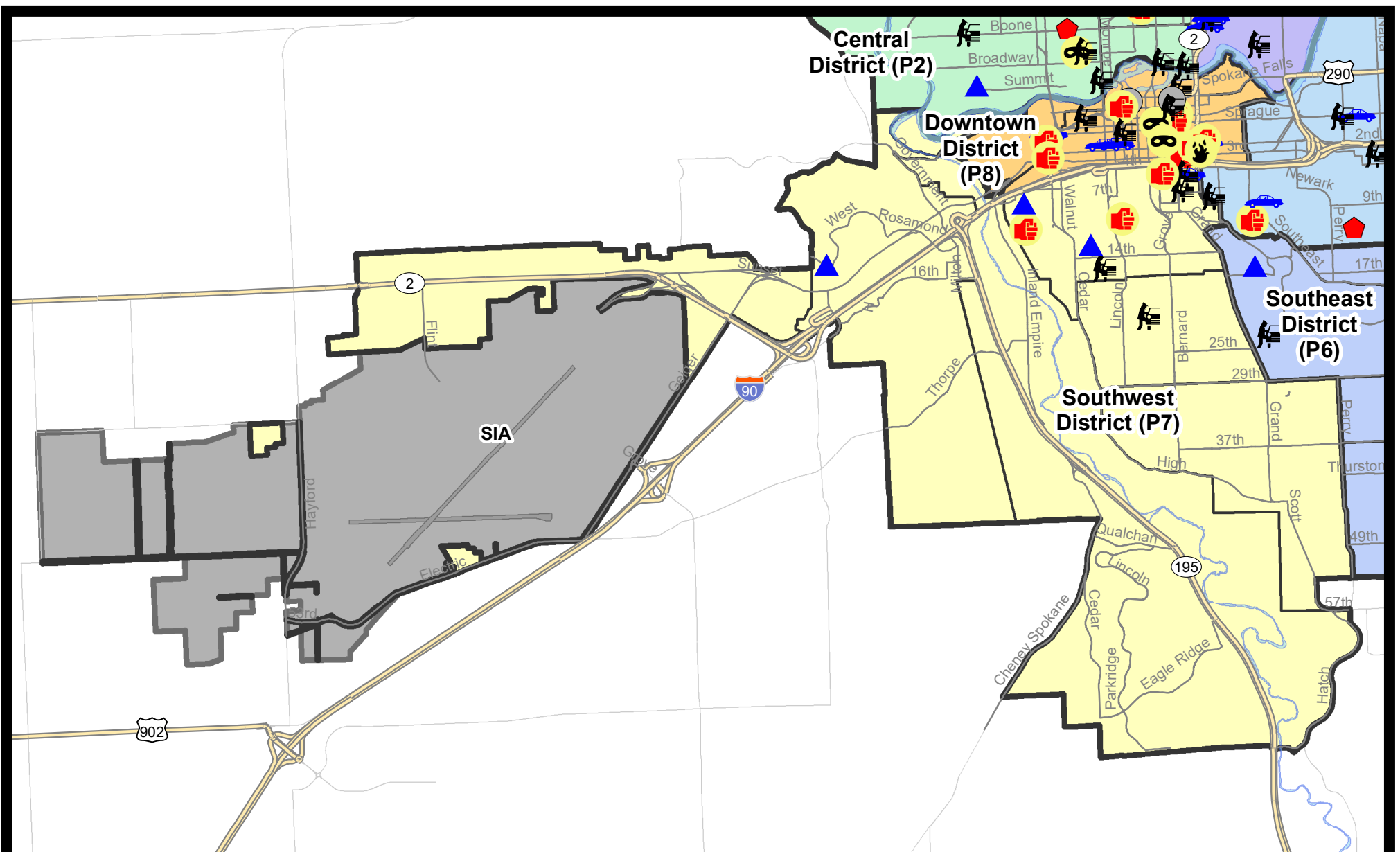
Prepared by SPD Crime Analysis Office - Monday, February 19, 2024

NOTE: SPD moved from UCR to the NIBRS reporting standard on 10/4/16 following the transition to a new RMS System. [Numbers on CompStat reports prior to this date should not be used as a comparison to those on this report.](#) Additional info on these reporting standards can be found on the FBI website: <https://ucr.fbi.gov/nibrs-overview>

This chart represents Preliminary counts of selected crime categories from Police Case Reports. Full statistical analysis to determine the confidence level of this data has not been performed. The % change columns on the preliminary counts differ from the percentage change on the NIBRS crime report, sometimes significantly. The CompStat report is designed for operational use and includes only selected NIBRS categories and coding less complex than full NIBRS rules. Official statistics for these and other NIBRS categories can be found on WASPC & FBI websites once available.



Note: On 1/8/23 boundary changes were implemented that incorporated portions of P7 into the Downtown DAVID Sector (SPD8BA SPD8PV); Consequently activity in P7 will appear lower if compared to printed CompStat reports prior to 1/8/23



City of Spokane
Southwest District (P7)
Selected
Crime Types
2024-02-11 to 2024-02-17
 Prepared By:
 Crime Analysis Unit
 Spokane Police Department

Legend

NIBRS Events

- | | | | |
|-------------------|--------------------|----------------------|---------------------|
| Criminal Homicide | Robbery Commercial | Aggravated Assault | Burglary Commercial |
| Rape | Robbery Person | Burglary Residential | Vehicle Prowling |
| | | Burglary Garage | Vehicle Theft |
| | | | Arson |

Cases Represent LERMS Crime Codes
 Points may indicate multiple events
 Note: Veh Prowl is only Larceny category displayed



For Additional Information on Incidents
 pertaining to an Area, Trend, or Pattern
 Contact Information Analysis

0 0.2 0.4 0.6 0.8 1 1.2 1.4 1.6 Miles



THIS IS NOT A LEGAL DOCUMENT:
 The information shown on this map is compiled
 from various sources and is subject to constant
 revision. Information shown on this map should
 not be used to determine the location of facilities
 in relationship to property lines, section lines,
 streets, etc.



Sunday - Saturday

SE - Southwest District (P7)

2/11/2024 TO 2/17/2024



<u>A/C</u>	<u>Offense Statute</u>	<u>Address</u>	<u>Reported Date</u>	<u>Dist</u>
<u>SPC7CH</u>				
C	ASSAULT 1D	300 W 5TH AVE	2/11/2024	P8
C	ASSAULT 2D	1000 S ELM ST	2/12/2024	P7
C	ASSAULT 2D	900 S LINCOLN ST	2/16/2024	P7
C	BURGLARY 2D GARAGE	1200 S JEFFERSON ST	2/15/2024	P7
A	BURGLARY 2D GARAGE	700 S ELM ST	2/17/2024	P7
C	THEFT 2D ALL OTHER	300 W 14TH AVE	2/14/2024	P7
C	THEFT 2D ALL OTHER	W 5TH AVE / S BROWNE ST	2/16/2024	P8
C	THEFT 2D FROM MOTOR VEHICLE	W 5TH AVE / S BROWNE ST	2/16/2024	P8
C	THEFT 3D ALL OTHER	1000 S ELM ST	2/12/2024	P7
C	THEFT 3D ALL OTHER	1700 W 7TH AVE	2/15/2024	
C	THEFT 3D FROM BUILDING	1700 W 6TH AVE	2/16/2024	P7
C	THEFT 3D FROM MOTOR VEHICLE	600 S MCCLELLAN ST	2/13/2024	P7
C	THEFT 3D FROM MOTOR VEHICLE	1000 W 15TH AVE	2/15/2024	P7
C	THEFT OF MOTOR VEHICLE	W 5TH AVE / S BROWNE ST	2/16/2024	P8
<u>SPC7MC</u>				
C	THEFT 3D FROM MOTOR VEHICLE	600 W 20TH AVE	2/15/2024	P7
<u>SPC7WH</u>				
C	BURGLARY 2D GARAGE	1300 S WESTCLIFF PL	2/12/2024	P7
C	THEFT 2D FROM BUILDING	1500 S RUSTLE ST	2/16/2024	P7
C	THEFT 3D FROM BUILDING	1600 S RUSTLE ST	2/14/2024	P7

SPOKANE POLICE DEPARTMENT

Downtown Precinct

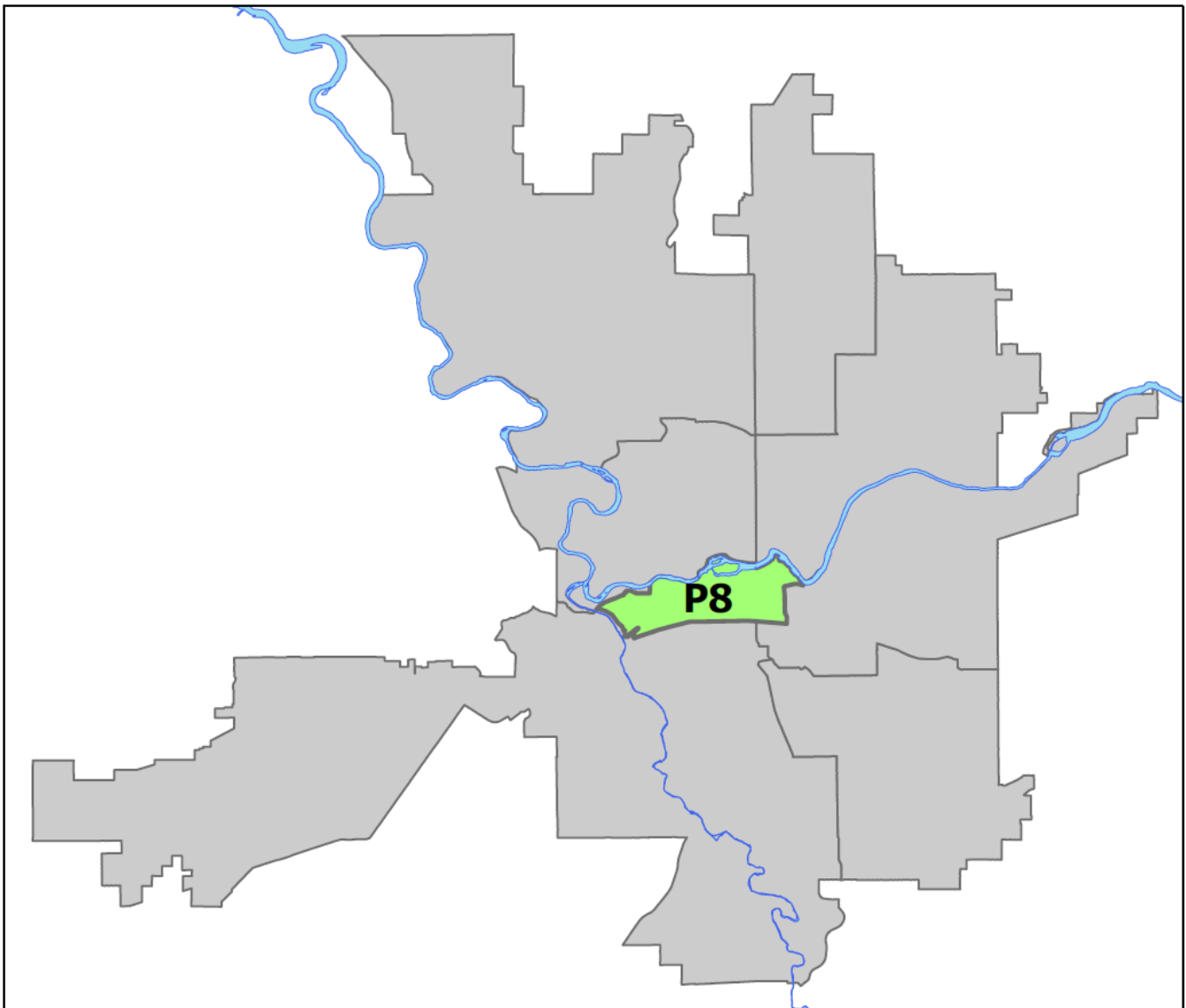
DAVID Sector



PSA Commander

Captain Steve Wohl

Downtown District (P8)



POLICE SUMMARY - Ending: Saturday, February 17, 2024

DOWNTOWN PRECINCT (P8) DAVID SECTOR



Preliminary IBR Counts

NIBRS Categories (Part 1 Selected)		7 Day Comparison			28 Day Comparison			YTD Comparison		
		Current	Prior	Percent	Current	Prior	Percent	Current	Prior	Percent
Violent	Criminal Homicide	0	0		0	0		0	0	
	Rape	0	0		0	0		0	6	-100.00%
	Robbery - Commercial	0	1	-100.00%	1	2	-50.00%	3	2	50.00%
	Robbery - Person	3	4	-25.00%	9	6	50.00%	15	10	50.00%
	Aggravated Assault - Non DV	6	3	100.00%	14	5	180.00%	16	21	-23.81%
	Aggravated Assault - DV	2	0		4	2	100.00%	5	4	25.00%
Violent Total:		11	8	37.50%	28	15	86.67%	39	43	-9.30%
Property	Burglary - Residential	0	0		3	5	-40.00%	8	6	33.33%
	Burglary Garage	0	0		0	0		0	1	-100.00%
	Burglary Commercial	2	1	100.00%	6	6	0.00%	10	10	0.00%
	Larceny	16	20	-20.00%	78	58	34.48%	123	183	-32.79%
	Vehicle Theft	4	2	100.00%	13	5	160.00%	17	11	54.55%
	Arson	1	0		1	0		1	7	-85.71%
Property Total:		23	23	0.00%	101	74	36.49%	159	218	-27.06%
Preliminary Part 1 Crime Totals:		34	31	9.68%	129	89	44.94%	198	261	-24.14%
Current 7 Day Period:		2/11/2024 - 2/17/2024			Prior 7 Day Period:		2/4/2024 - 2/10/2024			
Current 28 Day Period:		1/21/2024 - 2/17/2024			Prior 28 Day Period:		12/24/2023 - 1/20/2024			
Current YTD Day Period:		1/1/2024 - 2/17/2024			Prior YTD Period:		1/1/2023 - 2/17/2023			

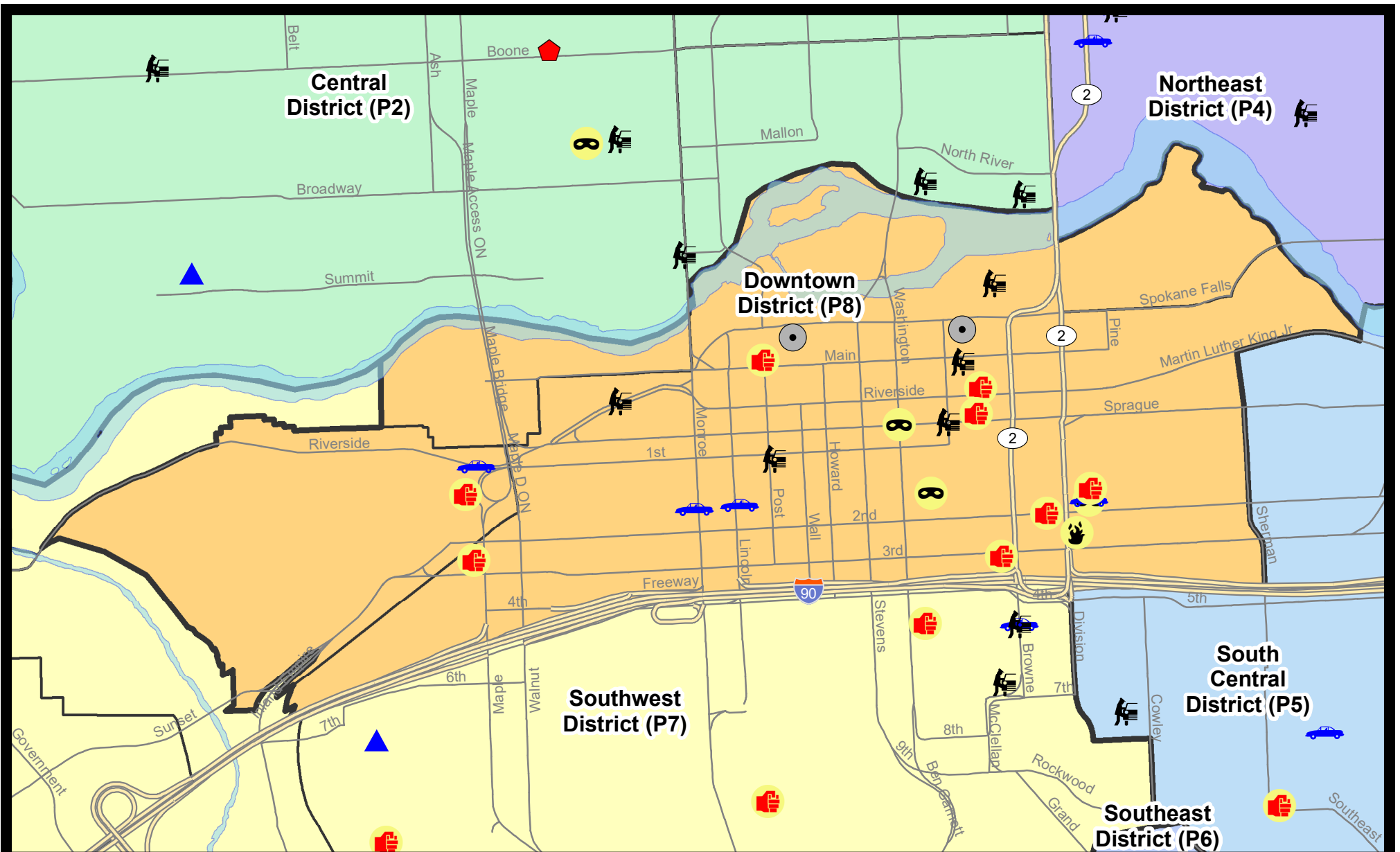
Prepared by SPD Crime Analysis Office - Monday, February 19, 2024

NOTE: SPD moved from UCR to the NIBRS reporting standard on 10/4/16 following the transition to a new RMS System. [Numbers on CompStat reports prior to this date should not be used as a comparison to those on this report.](#) Additional info on these reporting standards can be found on the FBI website: <https://ucr.fbi.gov/nibrs-overview>

This chart represents Preliminary counts of selected crime categories from Police Case Reports. Full statistical analysis to determine the confidence level of this data has not been performed. The % change columns on the preliminary counts differ from the percentage change on the NIBRS crime report, sometimes significantly. The CompStat report is designed for operational use and includes only selected NIBRS categories and coding less complex than full NIBRS rules. Official statistics for these and other NIBRS categories can be found on WASPC & FBI websites once available.



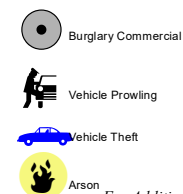
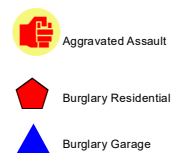

Note: On 1/8/23 boundary changes incorporated portions of P7 into the Downtown Precinct (SPD8BA and SPD8PV); Consequently activity in P8 will appear higher if compared to printed CompStat reports prior to 1/8/23



City of Spokane
Downtown District (P8)
Selected
Crime Types
2024-02-11 to 2024-02-17
 Prepared By:
 Crime Analysis Unit
 Spokane Police Department

Legend

NIBRS Events



Cases Represent LERMS Crime Codes
 Points may indicate multiple events
 Note: Veh Prowl is only Larceny category displayed



For Additional Information on Incidents
 pertaining to an Area, Trend, or Pattern
 Contact Information Analysis

0 0.2 0.4 Miles



THIS IS NOT A LEGAL DOCUMENT:
 The information shown on this map is compiled
 from various sources and is subject to constant
 revision. Information shown on this map should
 not be used to determine the location of facilities
 in relationship to property lines, section lines,
 streets, etc.



Sunday - Saturday

SW - Downtown District (P8)

2/11/2024 TO 2/17/2024



<u>A/C</u>	<u>Offense Statute</u>	<u>Address</u>	<u>Reported Date</u>	<u>Dist</u>
<u>SPD8BA</u>				
C	ASSAULT 2D	1600 W PACIFIC AVE	2/15/2024	P8
C	THEFT OF A FIREARM FROM BUILDING	2300 W 3RD AVE	2/13/2024	P8
C	THEFT OF MOTOR VEHICLE	S MAPLE ST / W RIVERSIDE AVE	2/17/2024	P8
<u>SPD8EC</u>				
C	ARSON 2D	200 S DIVISION ST	2/14/2024	P8
C	ASSAULT 2D	0 E SHORT AVE	2/13/2024	P8
C	ROBBERY 1D PERSON	100 S DIVISION ST	2/16/2024	P8
C	THEFT OF MOTOR VEHICLE	100 S DIVISION ST	2/16/2024	P8
<u>SPD8RS</u>				
C	ASSAULT 2D	W 2ND AVE / S STATE ST	2/14/2024	P5
C	ASSAULT 2D	100 W 3RD AVE	2/15/2024	P5
C	ASSAULT 2D	200 W RIVERSIDE AVE	2/15/2024	P8
C	ASSAULT 2D	200 W SPRAGUE AVE	2/16/2024	P4
C	ASSAULT 3D WEAPON OR NEGLIGENT INJURY	1600 W 3RD AVE	2/16/2024	P8
C	BURGLARY 2D COMMERCIAL	200 W SPOKANE FALLS BLVD	2/12/2024	P8
C	BURGLARY 2D COMMERCIAL	200 N WALL ST	2/15/2024	P8
C	HARASSMENT FELONY WEAPON INVOLVED	800 W MAIN AVE	2/16/2024	P8
A	ROBBERY 1D PERSON	N WASHINGTON ST / W SPRAGUE AVE	2/11/2024	P8
A	ROBBERY 2D PERSON	300 W PACIFIC AVE	2/13/2024	P8
C	THEFT 2D ALL OTHER	200 W 1ST AVE	2/13/2024	P8
C	THEFT 2D FROM BUILDING	1400 W 2ND AVE	2/14/2024	P8
C	THEFT 2D FROM BUILDING	200 S POST ST	2/15/2024	P8
C	THEFT 2D FROM MOTOR VEHICLE	200 W MAIN AVE	2/12/2024	P8
C	THEFT 2D FROM MOTOR VEHICLE	W SPRAGUE AVE / N BERNARD ST	2/12/2024	P8
C	THEFT 2D FROM MOTOR VEHICLE	300 N SPOKANE FALLS CT	2/14/2024	P8
A	THEFT 3D ALL OTHER	500 S CANNON ST	2/13/2024	P8
C	THEFT 3D ALL OTHER	1000 W 1ST AVE	2/14/2024	P8
C	THEFT 3D FROM BUILDING	500 W RIVERSIDE AVE	2/12/2024	P8
C	THEFT 3D FROM BUILDING	900 W MAIN AVE	2/13/2024	P8
C	THEFT 3D FROM BUILDING	100 S WASHINGTON ST	2/16/2024	P8
C	THEFT 3D FROM MOTOR VEHICLE	100 S POST ST	2/14/2024	P8
A	THEFT 3D FROM MOTOR VEHICLE	N JEFFERSON ST / W RIVERSIDE AVE	2/15/2024	P8
C	THEFT 3D SHOPLIFTING	700 W MAIN AVE	2/13/2024	
C	THEFT OF A FIREARM FROM MOTOR VEHICLE	W SPRAGUE AVE / N BERNARD ST	2/12/2024	P8
C	THEFT OF MOTOR VEHICLE	100 S LINCOLN ST	2/14/2024	P8
C	THEFT OF MOTOR VEHICLE	100 S MONROE ST	2/14/2024	P8

POLICE SUMMARY - Ending: Saturday, February 17, 2024



Other Jurisdiction or Unk District

Preliminary IBR Counts

NIBRS Categories (Part 1 Selected)		7 Day Comparison			28 Day Comparison			YTD Comparison		
		Current	Prior	Percent	Current	Prior	Percent	Current	Prior	Percent
Violent	Criminal Homicide	0	0		0	0		0	0	
	Rape	0	0		0	0		0	2	-100.00%
	Robbery - Commercial	0	0		0	0		0	0	
	Robbery - Person	0	0		0	0		0	1	-100.00%
	Aggravated Assault - Non DV	0	0		0	1	-100.00%	1	0	
	Aggravated Assault - DV	0	0		0	0		0	0	
Violent Total:		0	0		0	1	-100.00%	1	3	-66.67%
Property	Burglary - Residential	0	0		0	0		0	0	
	Burglary Garage	0	0		0	0		0	0	
	Burglary Commercial	0	0		0	0		0	0	
	Larceny	0	0		0	2	-100.00%	2	5	-60.00%
	Vehicle Theft	0	1	-100.00%	1	2	-50.00%	3	0	
	Arson	0	0		0	0		0	0	
Property Total:		0	1	-100.00%	1	4	-75.00%	5	5	0.00%
Preliminary Part 1 Crime Totals:		0	1	-100.00%	1	5	-80.00%	6	8	-25.00%
Current 7 Day Period:		2/11/2024 - 2/17/2024			Prior 7 Day Period:		2/4/2024 - 2/10/2024			
Current 28 Day Period:		1/21/2024 - 2/17/2024			Prior 28 Day Period:		12/24/2023 - 1/20/2024			
Current YTD Day Period:		1/1/2024 - 2/17/2024			Prior YTD Period:		1/1/2023 - 2/17/2023			

Prepared by SPD Crime Analysis Office - Monday, February 19, 2024

NOTE: SPD moved from UCR to the NIBRS reporting standard on 10/4/16 following the transition to a new RMS System. [Numbers on CompStat reports prior to this date should not be used as a comparison to those on this report.](#) Additional info on these reporting standards can be found on the FBI website: <https://ucr.fbi.gov/nibrs-overview>

This chart represents Preliminary counts of selected crime categories from Police Case Reports. Full statistical analysis to determine the confidence level of this data has not been performed. The % change columns on the preliminary counts differ from the percentage change on the NIBRS crime report, sometimes significantly. The CompStat report is designed for operational use and includes only selected NIBRS categories and coding less complex than full NIBRS rules. Official statistics for these and other NIBRS categories can be found on WASPC & FBI websites once available.

Sunday - Saturday

2/11/2024 TO 2/17/2024



Other Jurisdiction/Unk District

<u>A/C</u> <u>Offense Statute</u>	<u>Address</u>	<u>Reported Date</u>	<u>Dist</u>
#Type!			#Typ