

SPOKANE POLICE DEPARTMENT

PRELIMINARY CITYWIDE IBR CRIME REPORT



Preliminary IBR Counts

CHIEF OF POLICE

Justin Lundgren

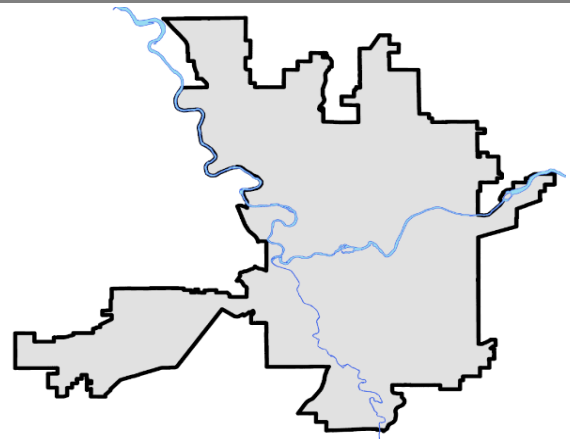
Period Ending: Saturday, February 3, 2024

NIBRS Categories (Part 1 Selected)		7 Day Comparison			28 Day Comparison			YTD Comparison		
		Current	Prior	Percent	Current	Prior	Percent	Current	Prior	Percent
Violent	Criminal Homicide	1	0		1	0		1	1	0.00%
	Rape	3	1	200.00%	9	13	-30.77%	12	21	-42.86%
	Robbery - Commercial	0	6	-100.00%	10	6	66.67%	11	7	57.14%
	Robbery - Person	4	2	100.00%	16	9	77.78%	20	14	42.86%
	Aggravated Assault - Non DV	12	9	33.33%	38	35	8.57%	44	59	-25.42%
	Aggravated Assault - DV	6	7	-14.29%	24	20	20.00%	30	30	0.00%
Violent Total:		26	25	4.00%	98	83	18.07%	118	132	-10.61%
Property	Burglary - Residential	13	18	-27.78%	59	67	-11.94%	74	111	-33.33%
	Burglary Garage	3	3	0.00%	22	30	-26.67%	25	55	-54.55%
	Burglary Commercial	8	12	-33.33%	37	52	-28.85%	43	55	-21.82%
	Larceny	154	143	7.69%	576	664	-13.25%	713	891	-19.98%
	Vehicle Theft	26	24	8.33%	86	90	-4.44%	107	158	-32.28%
	Arson	2	5	-60.00%	7	6	16.67%	8	14	-42.86%
Property Total:		206	205	0.49%	787	909	-13.42%	970	1284	-24.45%
Preliminary Part 1 Crime Totals:		232	230	0.87%	885	992	-10.79%	1088	1416	-23.16%
Current 7 Day Period:		1/28/2024 - 2/3/2024			Prior 7 Day Period:		1/21/2024 - 1/27/2024			
Current 28 Day Period:		1/7/2024 - 2/3/2024			Prior 28 Day Period:		12/10/2023 - 1/6/2024			
Current YTD Day Period:		1/1/2024 - 2/3/2024			Prior YTD Period:		1/1/2023 - 2/3/2023			

Prepared by SPD Crime Analysis Office - Monday, February 5, 2024

NOTE: SPD moved from UCR to the NIBRS reporting standard on 10/4/16 following the transition to a new RMS System. [Numbers on CompStat reports prior to this date should not be used as a comparison to those on this report.](#) Additional info on these reporting standards can be found on the FBI website: <https://ucr.fbi.gov/nibrs-overview>

This chart represents Preliminary counts of selected crime categories from Police Case Reports. Full statistical analysis to determine the confidence level of this data has not been performed. The % change columns on the preliminary counts differ from the percentage change on the NIBRS crime report, sometimes significantly. The CompStat report is designed for operational use and includes only selected NIBRS categories and coding less complex than full NIBRS rules. Official statistics for these and other NIBRS categories can be found on WASPC & FBI websites once available.



SPOKANE POLICE DEPARTMENT

Northwest Precinct

ADAM Sector



PSA Commander

Captain Tom Hendren

Northwest District (P1)

Central District (P2)



POLICE SUMMARY - Ending: Saturday, February 3, 2024

NORTHWEST PRECINCT (P1, P2) ADAM SECTOR



Preliminary IBR Counts

NIBRS Categories (Part 1 Selected)		7 Day Comparison			28 Day Comparison			YTD Comparison		
		Current	Prior	Percent	Current	Prior	Percent	Current	Prior	Percent
Violent	Criminal Homicide	0	0		0	0		0	0	
	Rape	1	0		3	4	-25.00%	4	3	33.33%
	Robbery - Commercial	0	1	-100.00%	2	1	100.00%	2	0	
	Robbery - Person	1	0		2	1	100.00%	3	1	200.00%
	Aggravated Assault - Non DV	3	2	50.00%	7	5	40.00%	7	12	-41.67%
	Aggravated Assault - DV	2	3	-33.33%	7	3	133.33%	9	8	12.50%
Violent Total:		7	6	16.67%	21	14	50.00%	25	24	4.17%
Property	Burglary - Residential	5	8	-37.50%	21	19	10.53%	26	39	-33.33%
	Burglary Garage	1	0		3	10	-70.00%	4	13	-69.23%
	Burglary Commercial	0	2	-100.00%	3	7	-57.14%	5	9	-44.44%
	Larceny	54	34	58.82%	151	190	-20.53%	193	156	23.72%
	Vehicle Theft	8	5	60.00%	19	20	-5.00%	24	46	-47.83%
	Arson	2	2	0.00%	4	1	300.00%	4	2	100.00%
Property Total:		70	51	37.25%	201	247	-18.62%	256	265	-3.40%
Preliminary Part 1 Crime Totals:		77	57	35.09%	222	261	-14.94%	281	289	-2.77%
Current 7 Day Period:		1/28/2024 - 2/3/2024			Prior 7 Day Period:		1/21/2024 - 1/27/2024			
Current 28 Day Period:		1/7/2024 - 2/3/2024			Prior 28 Day Period:		12/10/2023 - 1/6/2024			
Current YTD Day Period:		1/1/2024 - 2/3/2024			Prior YTD Period:		1/1/2023 - 2/3/2023			

Prepared by SPD Crime Analysis Office - Monday, February 5, 2024

NOTE: SPD moved from UCR to the NIBRS reporting standard on 10/4/16 following the transition to a new RMS System. [Numbers on CompStat reports prior to this date should not be used as a comparison to those on this report.](#) Additional info on these reporting standards can be found on the FBI website: <https://ucr.fbi.gov/nibrs-overview>

This chart represents Preliminary counts of selected crime categories from Police Case Reports. Full statistical analysis to determine the confidence level of this data has not been performed. The % change columns on the preliminary counts differ from the percentage change on the NIBRS crime report, sometimes significantly. The CompStat report is designed for operational use and includes only selected NIBRS categories and coding less complex than full NIBRS rules. Official statistics for these and other NIBRS categories can be found on WASPC & FBI websites once available.



Note: On 1/8/23 boundary changes were implemented dividing the North Precinct into two (NW and NE). The Northwest Precinct ADAM Sector consists of P1 and P2; Consequently this page did not exist on printed CompStat reports prior to 1/8/23

POLICE SUMMARY - Ending: Saturday, February 3, 2024



NW - Northwest District (P1)

Preliminary IBR Counts

NIBRS Categories (Part 1 Selected)		7 Day Comparison			28 Day Comparison			YTD Comparison		
		Current	Prior	Percent	Current	Prior	Percent	Current	Prior	Percent
Violent	Criminal Homicide	0	0		0	0		0	0	
	Rape	1	0		2	1	100.00%	2	1	100.00%
	Robbery - Commercial	0	1	-100.00%	1	0		1	0	
	Robbery - Person	0	0		0	0		0	1	-100.00%
	Aggravated Assault - Non DV	2	1	100.00%	5	1	400.00%	5	5	0.00%
	Aggravated Assault - DV	1	1	0.00%	3	0		3	6	-50.00%
Violent Total:		4	3	33.33%	11	2	450.00%	11	13	-15.38%
Property	Burglary - Residential	2	3	-33.33%	9	14	-35.71%	13	23	-43.48%
	Burglary Garage	1	0		3	4	-25.00%	4	4	0.00%
	Burglary Commercial	0	2	-100.00%	3	4	-25.00%	4	6	-33.33%
	Larceny	20	13	53.85%	66	88	-25.00%	85	79	7.59%
	Vehicle Theft	1	2	-50.00%	6	5	20.00%	6	16	-62.50%
	Arson	0	1	-100.00%	1	0		1	1	0.00%
Property Total:		24	21	14.29%	88	115	-23.48%	113	129	-12.40%
Preliminary Part 1 Crime Totals:		28	24	16.67%	99	117	-15.38%	124	142	-12.68%
Current 7 Day Period:		1/28/2024 - 2/3/2024			Prior 7 Day Period:		1/21/2024 - 1/27/2024			
Current 28 Day Period:		1/7/2024 - 2/3/2024			Prior 28 Day Period:		12/10/2023 - 1/6/2024			
Current YTD Day Period:		1/1/2024 - 2/3/2024			Prior YTD Period:		1/1/2023 - 2/3/2023			

Prepared by SPD Crime Analysis Office - Monday, February 5, 2024

NOTE: SPD moved from UCR to the NIBRS reporting standard on 10/4/16 following the transition to a new RMS System. [Numbers on CompStat reports prior to this date should not be used as a comparison to those on this report.](#) Additional info on these reporting standards can be found on the FBI website: <https://ucr.fbi.gov/nibrs-overview>

This chart represents Preliminary counts of selected crime categories from Police Case Reports. Full statistical analysis to determine the confidence level of this data has not been performed. The % change columns on the preliminary counts differ from the percentage change on the NIBRS crime report, sometimes significantly. The CompStat report is designed for operational use and includes only selected NIBRS categories and coding less complex than full NIBRS rules. Official statistics for these and other NIBRS categories can be found on WASPC & FBI websites once available.



Note: On 1/8/23 a boundary change to P1 added a portion of the prior area to P2 (SPA2EG); Consequently activity in P1 will appear a bit lower if compared to printed CompStat reports prior to 1/8/23

Sunday - Saturday

NW - Northwest District (P1)

1/28/2024 TO 2/3/2024



<u>A/C</u>	<u>Offense Statute</u>	<u>Address</u>	<u>Reported Date</u>	<u>Dist</u>
C	RAPE 2D		1/28/2024	P1
<u>SPA1AD</u>				
C	ASSAULT 1D	4300 N ASH ST	2/1/2024	P1
C	MAIL THEFT	5100 W NORTHWEST BLVD	2/2/2024	P1
C	RESIDENTIAL BURGLARY	2600 W LACROSSE AVE	1/30/2024	P1
C	RESIDENTIAL BURGLARY	3800 W ROCKWELL AVE	1/31/2024	P1
C	THEFT 3D ALL OTHER	W DALTON AVE / N ASH PL	1/29/2024	P1
C	THEFT 3D ALL OTHER	2300 W WELLESLEY AVE	2/1/2024	
C	THEFT 3D SHOPLIFTING	2300 W WELLESLEY AVE	1/31/2024	P4
C	THEFT 3D SHOPLIFTING	2300 W WELLESLEY AVE	1/30/2024	
C	THEFT 3D SHOPLIFTING	2500 W WELLESLEY AVE	2/3/2024	
C	THEFT 3D SHOPLIFTING	2500 W WELLESLEY AVE	2/3/2024	
C	THEFT 3D VEHICLE PARTS AND ACCESSORIES	2400 W KIERNAN AVE	1/31/2024	P1
C	THEFT OF MOTOR VEHICLE	3700 W LACROSSE AVE	1/28/2024	P1
<u>SPA1BS</u>				
C	THEFT 3D FROM BUILDING	7000 N FISCHER CT	2/3/2024	P1
<u>SPA1IT</u>				
C	ASSAULT 2D	5100 W RIDGECREST DR	2/2/2024	P1
<u>SPA1NH</u>				
C	BURGLARY 2D GARAGE	3900 N CALISPEL ST	1/30/2024	
C	HARASSMENT WEAPON INVOLVED	5500 N JEFFERSON ST	1/29/2024	P1
C	MAIL THEFT	300 W HEROY AVE	1/29/2024	P1
C	THEFT 1D ALL OTHER	5300 N LINCOLN ST	2/1/2024	P1
C	THEFT 2D ALL OTHER	W KIERNAN AVE / N MAPLE ST	1/28/2024	P1
C	THEFT 2D FROM MOTOR VEHICLE	5500 N LINCOLN ST	1/30/2024	P1
C	THEFT 2D FROM MOTOR VEHICLE	4600 N WALNUT ST	2/3/2024	P1
C	THEFT 3D FROM BUILDING	4000 N ADAMS ST	1/29/2024	P1
C	THEFT 3D FROM BUILDING	1100 W HEROY AVE	2/1/2024	P1
<u>SPA1NW</u>				
C	THEFT 2D FROM BUILDING	6000 N ASSEMBLY ST	1/31/2024	P1
C	THEFT 3D ALL OTHER	5100 N ELM ST	1/31/2024	P1
C	THEFT 3D ALL OTHER	5500 N DRISCOLL BLVD	2/2/2024	
C	THEFT 3D FROM MOTOR VEHICLE	2400 W OLYMPIC AVE	1/29/2024	P1

POLICE SUMMARY - Ending: Saturday, February 3, 2024



NW - North Central District (P2)

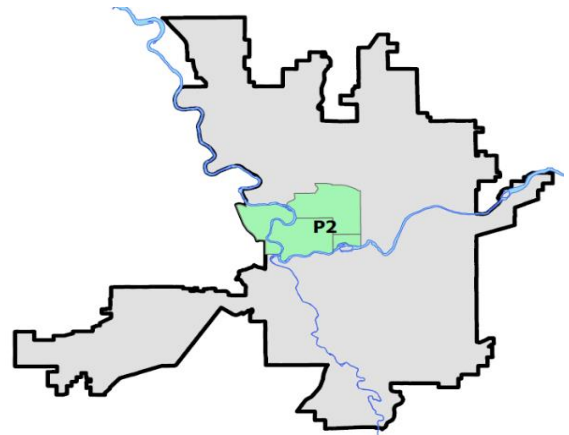
Preliminary IBR Counts

NIBRS Categories (Part 1 Selected)		7 Day Comparison			28 Day Comparison			YTD Comparison		
		Current	Prior	Percent	Current	Prior	Percent	Current	Prior	Percent
Violent	Criminal Homicide	0	0		0	0		0	0	
	Rape	0	0		1	3	-66.67%	2	2	0.00%
	Robbery - Commercial	0	0		1	1	0.00%	1	0	
	Robbery - Person	1	0		2	1	100.00%	3	0	
	Aggravated Assault - Non DV	1	1	0.00%	2	4	-50.00%	2	7	-71.43%
	Aggravated Assault - DV	1	2	-50.00%	4	3	33.33%	6	2	200.00%
Violent Total:		3	3	0.00%	10	12	-16.67%	14	11	27.27%
Property	Burglary - Residential	3	5	-40.00%	12	5	140.00%	13	16	-18.75%
	Burglary Garage	0	0		0	6	-100.00%	0	9	-100.00%
	Burglary Commercial	0	0		0	3	-100.00%	1	3	-66.67%
	Larceny	34	21	61.90%	85	102	-16.67%	108	77	40.26%
	Vehicle Theft	7	3	133.33%	13	15	-13.33%	18	30	-40.00%
	Arson	2	1	100.00%	3	1	200.00%	3	1	200.00%
Property Total:		46	30	53.33%	113	132	-14.39%	143	136	5.15%
Preliminary Part 1 Crime Totals:		49	33	48.48%	123	144	-14.58%	157	147	6.80%
Current 7 Day Period:		1/28/2024 - 2/3/2024			Prior 7 Day Period:		1/21/2024 - 1/27/2024			
Current 28 Day Period:		1/7/2024 - 2/3/2024			Prior 28 Day Period:		12/10/2023 - 1/6/2024			
Current YTD Day Period:		1/1/2024 - 2/3/2024			Prior YTD Period:		1/1/2023 - 2/3/2023			


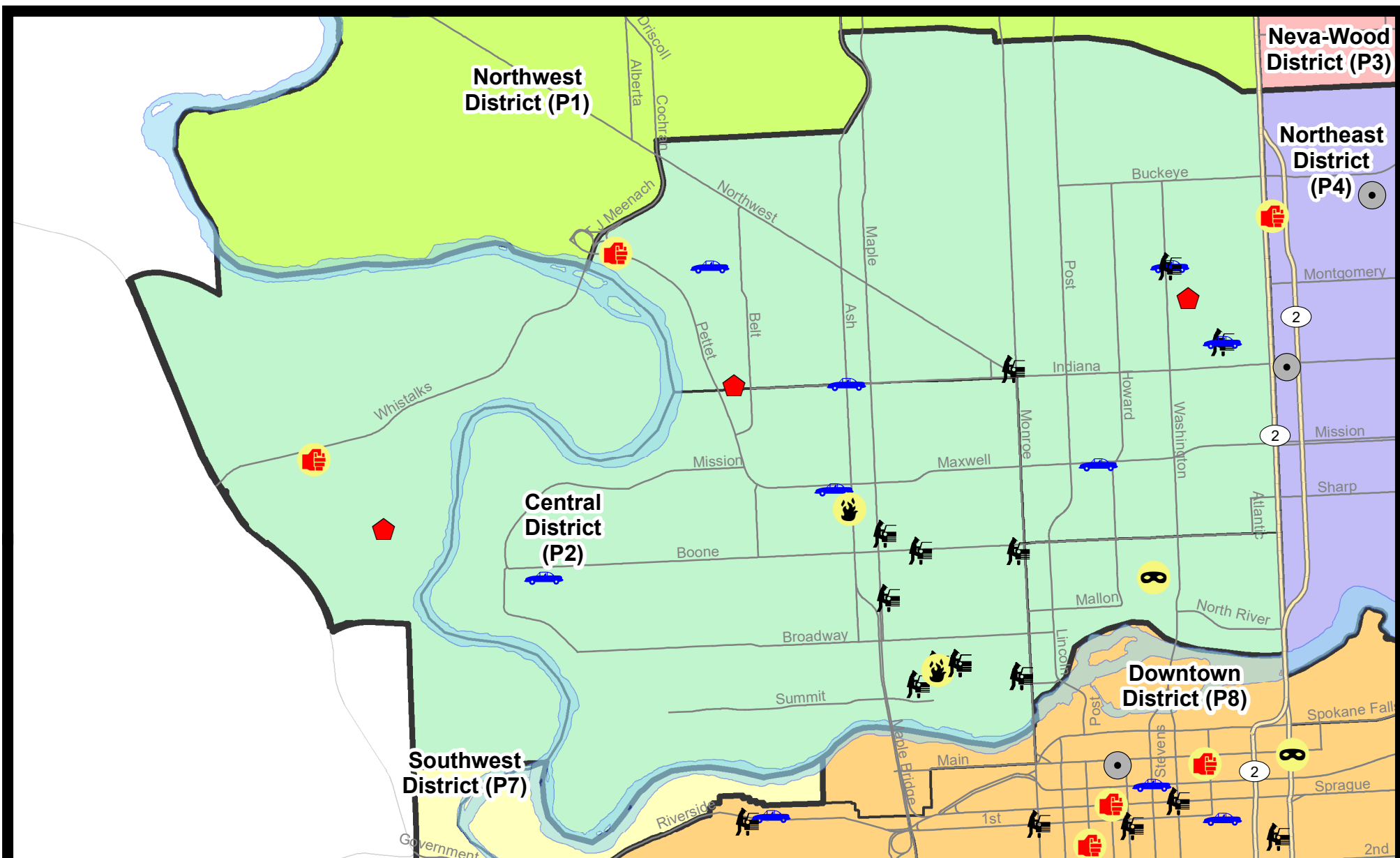
Prepared by SPD Crime Analysis Office - Monday, February 5, 2024

NOTE: SPD moved from UCR to the NIBRS reporting standard on 10/4/16 following the transition to a new RMS System. [Numbers on CompStat reports prior to this date should not be used as a comparison to those on this report.](#) Additional info on these reporting standards can be found on the FBI website: <https://ucr.fbi.gov/nibrs-overview>

This chart represents Preliminary counts of selected crime categories from Police Case Reports. Full statistical analysis to determine the confidence level of this data has not been performed. The % change columns on the preliminary counts differ from the percentage change on the NIBRS crime report, sometimes significantly. The CompStat report is designed for operational use and includes only selected NIBRS categories and coding less complex than full NIBRS rules. Official statistics for these and other NIBRS categories can be found on WASPC & FBI websites once available.



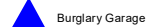
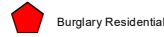
Note: On 1/8/23 a boundary change to P2 added a portion of the P1 area into P2 (SPA2EG); Consequently activity in P2 will appear a bit higher if compared to printed CompStat reports prior to 1/8/23



City of Spokane
Central District (P2)
Selected
Crime Types
2024-01-28 to 2024-02-03
 Prepared By:
 Crime Analysis Unit
 Spokane Police Department

Legend

NIBRS Events



Cases Represent LERMS Crime Codes
 Points may indicate multiple events
 Note: Veh Prowl is only Larceny category displayed



For Additional Information on Incidents
 pertaining to an Area, Trend, or Pattern
 Contact Information Analysis

0 0.2 0.4 0.6 Miles



THIS IS NOT A LEGAL DOCUMENT:
 The information shown on this map is compiled
 from various sources and is subject to constant
 revision. Information shown on this map should
 not be used to determine the location of facilities
 in relationship to property lines, section lines,
 streets, etc.



Sunday - Saturday

NW - Central District (P2)

1/28/2024 TO 2/3/2024



<u>A/C</u>	<u>Offense Statute</u>	<u>Address</u>	<u>Reported Date</u>	<u>Dist</u>
<u>SPA2EG</u>				
C	ASSAULT 2D	2500 N PETTET DR	1/30/2024	P1
C	MAIL THEFT	100 W MISSION AVE	1/31/2024	P1
C	RESIDENTIAL BURGLARY	300 W MANSFIELD AVE	1/28/2024	P2
C	RESIDENTIAL BURGLARY	2100 W INDIANA AVE	2/2/2024	P2
C	THEFT 1D FROM MOTOR VEHICLE	1900 N MONROE ST	2/3/2024	P1
C	THEFT 2D ALL OTHER	3200 N MONROE ST	1/30/2024	P1
C	THEFT 2D FROM BUILDING	1600 W NORTHWEST BLVD	1/28/2024	P2
C	THEFT 2D FROM BUILDING	0 W MISSION AVE	1/29/2024	P2
C	THEFT 2D FROM MOTOR VEHICLE	300 W CARLISLE AVE	1/30/2024	P1
C	THEFT 3D ALL OTHER	3200 N WASHINGTON ST	2/2/2024	P2
C	THEFT 3D FROM BUILDING	1900 N ASH ST	1/29/2024	P2
C	THEFT 3D FROM MOTOR VEHICLE	100 W SHANNON AVE	2/2/2024	P1
C	THEFT 3D SHOPLIFTING	1700 W NORTHWEST BLVD	1/28/2024	P2
C	THEFT 3D SHOPLIFTING	1600 W NORTHWEST BLVD	2/2/2024	
C	THEFT 3D VEHICLE PARTS AND ACCESSORIES	1700 N WALL ST	2/1/2024	P2
C	THEFT OF MOTOR VEHICLE	2200 W CARLISLE AVE	1/29/2024	P1
C	THEFT OF MOTOR VEHICLE	300 W CARLISLE AVE	1/30/2024	P1
C	THEFT OF MOTOR VEHICLE	100 W SHANNON AVE	2/2/2024	P1
C	THEFT OF MOTOR VEHICLE	600 W MAXWELL AVE	2/3/2024	P1
<u>SPA2RS</u>				
C	ROBBERY 1D PERSON	500 W DEAN AVE	2/2/2024	P1
C	THEFT 3D SHOPLIFTING	1000 N WASHINGTON ST	2/2/2024	P2
<u>SPA2WC</u>				
C	ARSON 2D	600 N CEDAR ST	1/30/2024	P2
C	ARSON 2D	1300 N ASH ST	1/30/2024	P2
C	THEFT 1D ALL OTHER	1300 W AUGUSTA AVE	1/30/2024	P2
C	THEFT 1D FROM MOTOR VEHICLE	1000 W SUMMIT PKWY	1/29/2024	P2
C	THEFT 2D ALL OTHER	1300 W SUMMIT PKWY	1/31/2024	P1
C	THEFT 2D FROM MOTOR VEHICLE	1200 W COLLEGE AVE	1/28/2024	P2
C	THEFT 2D FROM MOTOR VEHICLE	1200 W COLLEGE AVE	1/29/2024	P2
C	THEFT 2D FROM MOTOR VEHICLE	1500 W SHARP AVE	2/3/2024	P2
C	THEFT 2D FROM MOTOR VEHICLE	1100 N MONROE ST	1/28/2024	
C	THEFT 3D ALL OTHER	1000 W SUMMIT PKWY	1/29/2024	P2
C	THEFT 3D ALL OTHER	1300 W SUMMIT PKWY	1/31/2024	P1
C	THEFT 3D ALL OTHER	1300 W COLLEGE AVE	1/30/2024	
C	THEFT 3D FROM MOTOR VEHICLE	1400 W BOONE AVE	1/28/2024	P1
C	THEFT 3D FROM MOTOR VEHICLE	600 N CEDAR ST	1/28/2024	P2

For protection of victim privacy, the entire address on sexual assault crimes has been redacted.

A/C	Offense Statute	Address	Reported Date	Dist
C	THEFT 3D FROM MOTOR VEHICLE	1200 W COLLEGE AVE	1/30/2024	P1
C	THEFT 3D FROM MOTOR VEHICLE	1500 W DEAN AVE	1/30/2024	P2
C	THEFT 3D FROM MOTOR VEHICLE	1000 W SUMMIT PKWY	1/29/2024	
C	THEFT 3D FROM MOTOR VEHICLE	1400 W HIGHLINE LN	2/2/2024	
C	THEFT 3D SHOPLIFTING	1100 N MONROE ST	1/29/2024	P2
C	THEFT 3D SHOPLIFTING	1000 W SUMMIT PKWY	1/30/2024	P1
C	THEFT 3D SHOPLIFTING	1000 W SUMMIT PKWY	1/29/2024	
C	THEFT OF MOTOR VEHICLE	1100 N HOLLIS ST	1/28/2024	P1
C	THEFT OF MOTOR VEHICLE	1700 W MAXWELL AVE	1/29/2024	P1
C	THEFT OF MOTOR VEHICLE	W INDIANA AVE / N ASH ST	1/30/2024	P1

SPA2WH

C	ASSAULT 4D WEAPON	3800 W WHISTALKS WAY	1/28/2024	P1
C	RESIDENTIAL BURGLARY	1400 N RIVER RIDGE BLVD	2/2/2024	P1
C	THEFT 1D FROM BUILDING	3700 W LITTLE ROCK AVE	1/31/2024	
C	THEFT 3D FROM BUILDING	2800 W ELLIOTT DR	2/2/2024	P4

SPOKANE POLICE DEPARTMENT

Northeast Precinct

BAKER Sector

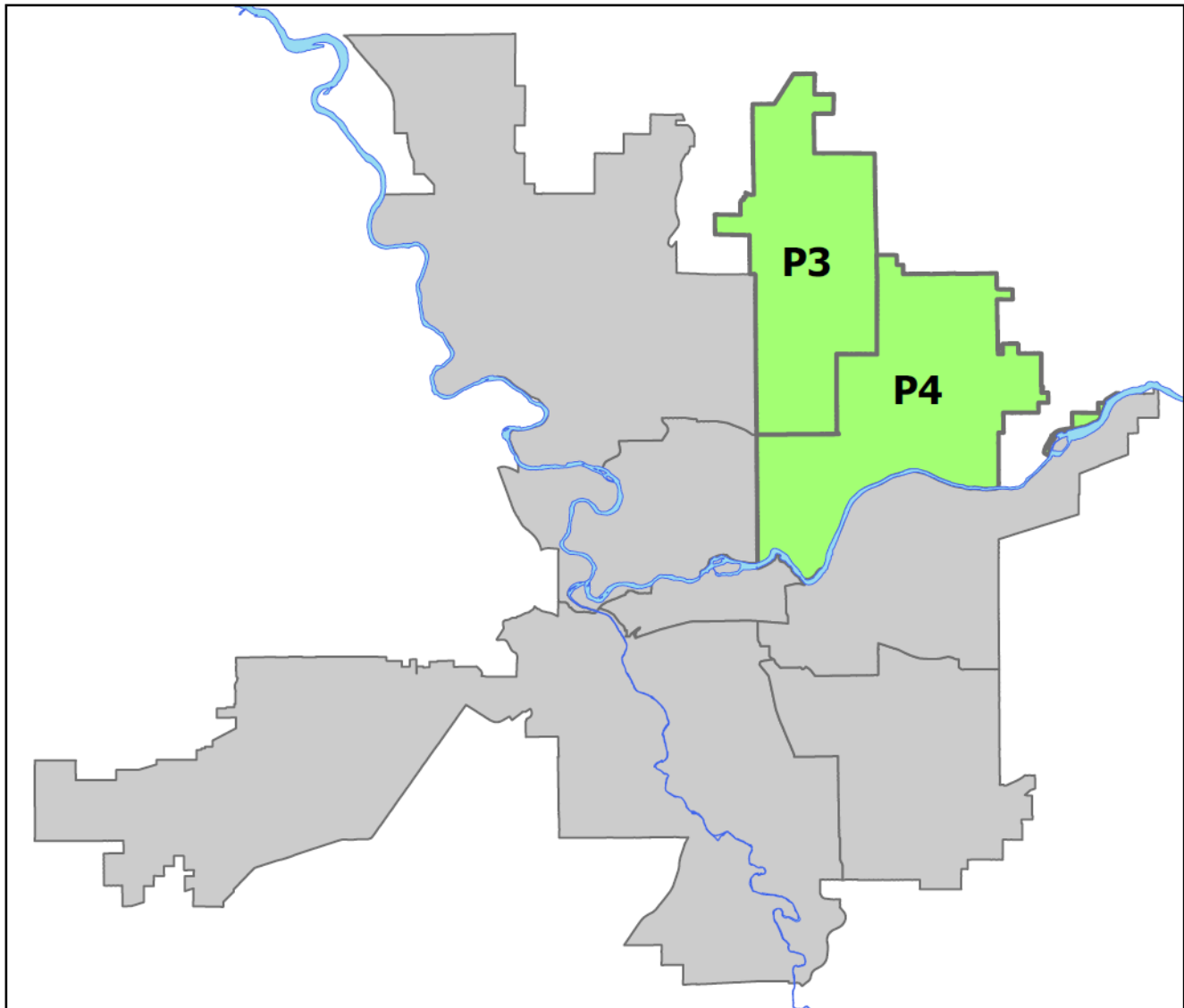


PSA Commander

Captain Dave Richards

NevaWood District (P3)

Northeast District (P4)



POLICE SUMMARY - Ending: Saturday, February 3, 2024

NORTHEAST PRECINCT (P3, P4) BAKER SECTOR



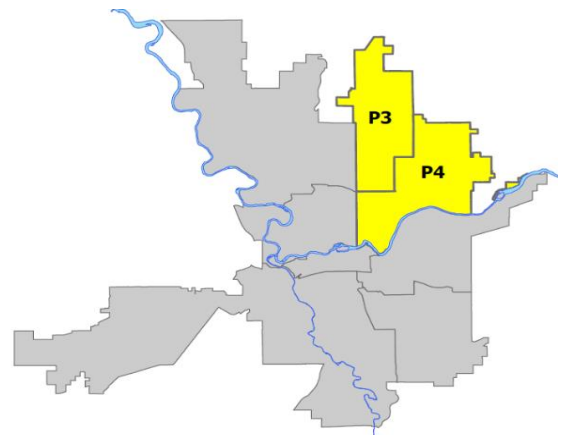
Preliminary IBR Counts

NIBRS Categories (Part 1 Selected)		7 Day Comparison			28 Day Comparison			YTD Comparison		
		Current	Prior	Percent	Current	Prior	Percent	Current	Prior	Percent
Violent	Criminal Homicide	1	0		1	0		1	0	
	Rape	0	1	-100.00%	2	2	0.00%	3	4	-25.00%
	Robbery - Commercial	0	4	-100.00%	4	3	33.33%	4	3	33.33%
	Robbery - Person	1	1	0.00%	6	2	200.00%	7	2	250.00%
	Aggravated Assault - Non DV	5	4	25.00%	18	13	38.46%	24	16	50.00%
	Aggravated Assault - DV	2	1	100.00%	6	7	-14.29%	7	14	-50.00%
Violent Total:		9	11	-18.18%	37	27	37.04%	46	39	17.95%
Property	Burglary - Residential	5	5	0.00%	20	28	-28.57%	26	42	-38.10%
	Burglary Garage	2	1	100.00%	10	8	25.00%	12	23	-47.83%
	Burglary Commercial	5	6	-16.67%	20	28	-28.57%	22	20	10.00%
	Larceny	49	57	-14.04%	220	284	-22.54%	282	337	-16.32%
	Vehicle Theft	9	11	-18.18%	34	41	-17.07%	44	65	-32.31%
	Arson	0	2	-100.00%	2	4	-50.00%	2	3	-33.33%
Property Total:		70	82	-14.63%	306	393	-22.14%	388	490	-20.82%
Preliminary Part 1 Crime Totals:		79	93	-15.05%	343	420	-18.33%	434	529	-17.96%
Current 7 Day Period:		1/28/2024 - 2/3/2024			Prior 7 Day Period:		1/21/2024 - 1/27/2024			
Current 28 Day Period:		1/7/2024 - 2/3/2024			Prior 28 Day Period:		12/10/2023 - 1/6/2024			
Current YTD Day Period:		1/1/2024 - 2/3/2024			Prior YTD Period:		1/1/2023 - 2/3/2023			

Prepared by SPD Crime Analysis Office - Monday, February 5, 2024

NOTE: SPD moved from UCR to the NIBRS reporting standard on 10/4/16 following the transition to a new RMS System. [Numbers on CompStat reports prior to this date should not be used as a comparison to those on this report.](#) Additional info on these reporting standards can be found on the FBI website: <https://ucr.fbi.gov/nibrs-overview>

This chart represents Preliminary counts of selected crime categories from Police Case Reports. Full statistical analysis to determine the confidence level of this data has not been performed. The % change columns on the preliminary counts differ from the percentage change on the NIBRS crime report, sometimes significantly. The CompStat report is designed for operational use and includes only selected NIBRS categories and coding less complex than full NIBRS rules. Official statistics for these and other NIBRS categories can be found on WASPC & FBI websites once available.



Note: On 1/8/23 boundary changes were implemented dividing the North Precinct into two (NW and NE). The Northeast Precinct BAKER Sector consists of P3 and P4; Consequently this page did not exist on printed reports prior to 1/8/23

POLICE SUMMARY - Ending: Saturday, February 3, 2024



NE - Neva-Wood District (P3)

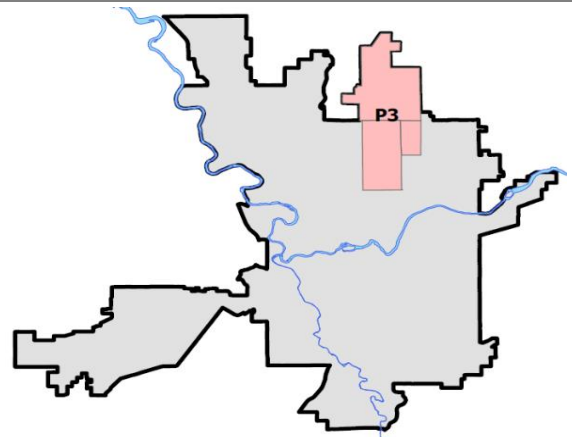
Preliminary IBR Counts

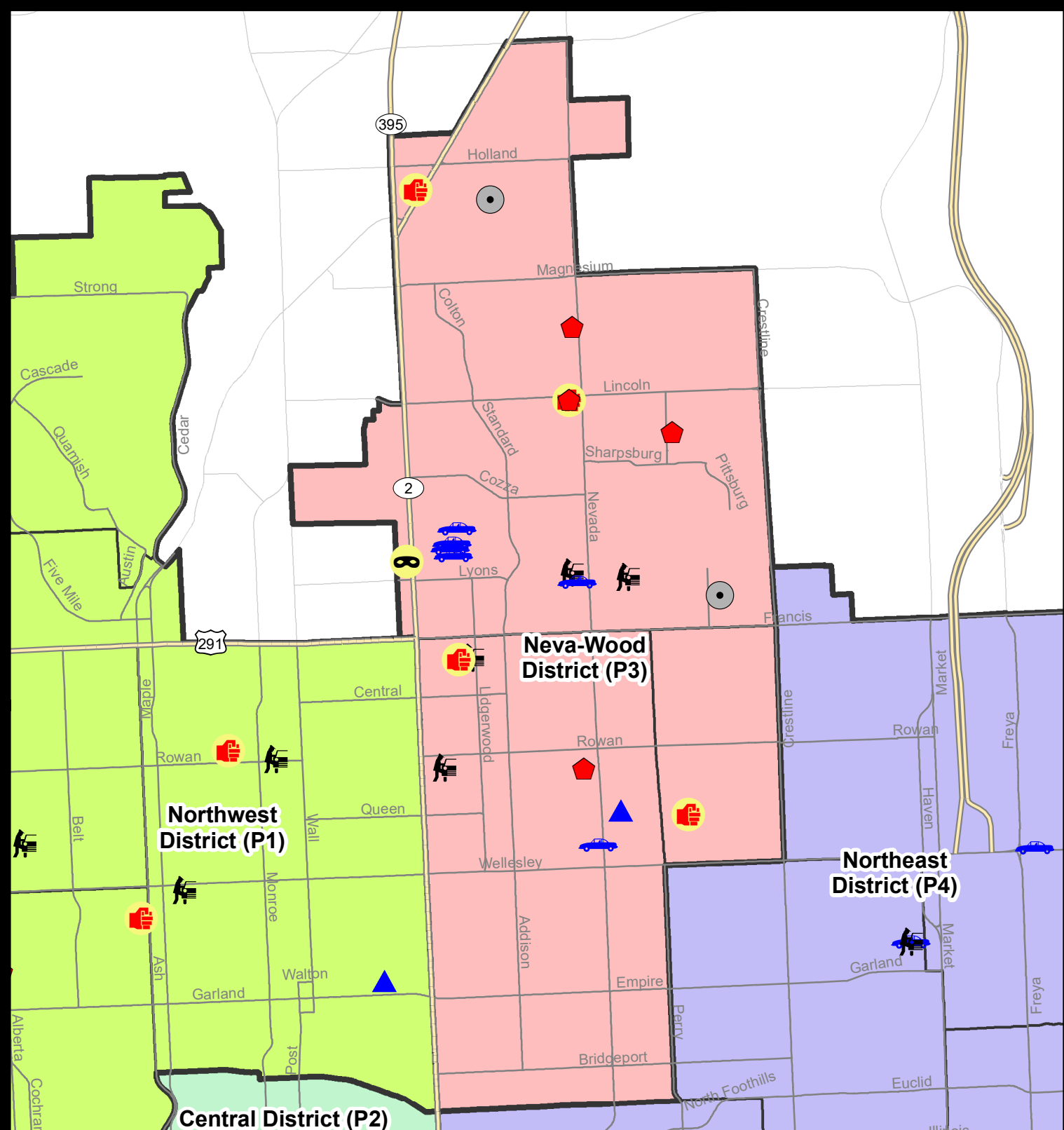
NIBRS Categories (Part 1 Selected)		7 Day Comparison			28 Day Comparison			YTD Comparison		
		Current	Prior	Percent	Current	Prior	Percent	Current	Prior	Percent
Violent	Criminal Homicide	0	0		0	0		0	0	
	Rape	0	0		1	1	0.00%	2	3	-33.33%
	Robbery - Commercial	0	2	-100.00%	2	3	-33.33%	2	2	0.00%
	Robbery - Person	1	1	0.00%	3	1	200.00%	4	1	300.00%
	Aggravated Assault - Non DV	2	3	-33.33%	11	6	83.33%	14	8	75.00%
	Aggravated Assault - DV	2	1	100.00%	4	4	0.00%	5	8	-37.50%
Violent Total:		5	7	-28.57%	21	15	40.00%	27	22	22.73%
Property	Burglary - Residential	4	2	100.00%	12	16	-25.00%	16	19	-15.79%
	Burglary Garage	1	1	0.00%	4	5	-20.00%	5	17	-70.59%
	Burglary Commercial	2	6	-66.67%	11	13	-15.38%	13	14	-7.14%
	Larceny	32	37	-13.51%	141	182	-22.53%	175	241	-27.39%
	Vehicle Theft	6	4	50.00%	16	19	-15.79%	23	39	-41.03%
	Arson	0	0		0	2	-100.00%	0	2	-100.00%
Property Total:		45	50	-10.00%	184	237	-22.36%	232	332	-30.12%
Preliminary Part 1 Crime Totals:		50	57	-12.28%	205	252	-18.65%	259	354	-26.84%
Current 7 Day Period:		1/28/2024 - 2/3/2024			Prior 7 Day Period:		1/21/2024 - 1/27/2024			
Current 28 Day Period:		1/7/2024 - 2/3/2024			Prior 28 Day Period:		12/10/2023 - 1/6/2024			
Current YTD Day Period:		1/1/2024 - 2/3/2024			Prior YTD Period:		1/1/2023 - 2/3/2023			

Prepared by SPD Crime Analysis Office - Monday, February 5, 2024

NOTE: SPD moved from UCR to the NIBRS reporting standard on 10/4/16 following the transition to a new RMS System. [Numbers on CompStat reports prior to this date should not be used as a comparison to those on this report.](#) Additional info on these reporting standards can be found on the FBI website: <https://ucr.fbi.gov/nibrs-overview>

This chart represents Preliminary counts of selected crime categories from Police Case Reports. Full statistical analysis to determine the confidence level of this data has not been performed. The % change columns on the preliminary counts differ from the percentage change on the NIBRS crime report, sometimes significantly. The CompStat report is designed for operational use and includes only selected NIBRS categories and coding less complex than full NIBRS rules. Official statistics for these and other NIBRS categories can be found on WASPC & FBI websites once available.





City of Spokane
Neva-Wood District (P3)

Selected Crime Codes

2024-01-28 to 2024-02-03

**Prepared By:
Crime Analysis Unit
Spokane Police Department**

Legend

NIBRS Events



Criminal Homicide



Rape



Robbery Commercial

 Robbery Person

Aggravated Assault



 Burglary Garage




Burglary Commercial

 Vehicle Theft Also

Cases Represent LERMS Crime Codes
Points may indicate multiple events
Note: Veh Prowl is only Larceny displayed

*For Additional Information on
Incidents pertaining to an
Area, Trend, or Pattern
Contact Information Analysis*



THIS IS NOT A LEGAL DOCUMENT:
The information shown on this map is compiled from various sources and is subject to constant revision. Information shown on this map should not be used to determine the location of facilities in relationship to property lines, section lines, streets, etc.

Sunday - Saturday

1/28/2024 TO 2/3/2024

NE - Neva-Wood District (P3)



<u>A/C</u>	<u>Offense Statute</u>	<u>Address</u>	<u>Reported Date</u>	<u>Dist</u>
<u>SPB3NL</u>				
C	ASSAULT 2D	6100 N COLTON ST	1/30/2024	P4
C	BURGLARY 2D GARAGE	1100 E QUEEN AVE	1/28/2024	P3
C	MAIL THEFT	500 E GARLAND AVE	1/28/2024	P3
C	RESIDENTIAL BURGLARY	800 E SANSON AVE	1/30/2024	P4
C	THEFT 1D FROM BUILDING	4700 N DIVISION ST	1/30/2024	P4
C	THEFT 2D FROM BUILDING	700 E JOSEPH AVE	2/1/2024	P3
C	THEFT 2D FROM MOTOR VEHICLE	6100 N LIDGERWOOD ST	1/31/2024	P3
C	THEFT 3D FROM MOTOR VEHICLE	0 E SANSON AVE	2/1/2024	P3
C	THEFT 3D SHOPLIFTING	4700 N DIVISION ST	2/2/2024	P4
C	THEFT 3D SHOPLIFTING	5600 N DIVISION ST	2/1/2024	
C	THEFT OF MOTOR VEHICLE	900 E WABASH AVE	2/3/2024	P4
<u>SPB3SH</u>				
C	ASSAULT 2D	9300 N NEWPORT HWY	1/29/2024	P4
C	ASSAULT 2D	7800 N WILDING DR	1/31/2024	P4
C	BURGLARY 1D FROM RESIDENCE	7800 N WILDING DR	1/31/2024	P4
C	BURGLARY 2D COMMERCIAL	1700 E HOUSTON AVE	1/30/2024	P4
C	BURGLARY 2D COMMERCIAL	9200 N COLTON ST	2/1/2024	P4
C	MAIL THEFT	0 E WEILE AVE	2/1/2024	P3
C	RESIDENTIAL BURGLARY	1500 E GRASSLAND CT	1/29/2024	P4
C	RESIDENTIAL BURGLARY	8200 N SUMTER CT	2/3/2024	P4
C	RETAIL THEFT WITH SPECIAL CIRCUMSTANCES 3D	7700 N DIVISION ST	1/30/2024	P3
C	ROBBERY 1D PERSON	6800 N DIVISION ST	1/29/2024	P4
C	TAKING MOTOR VEHICLE WITHOUT PERMISSION 2D	200 E WEDGEWOOD AVE	1/30/2024	P4
C	THEFT 2D FROM BUILDING	9600 N DIVISION ST	2/3/2024	P3
C	THEFT 2D VEHICLE PARTS AND ACCESSORIES	800 E LYONS AVE	1/30/2024	P3
C	THEFT 3D ALL OTHER	9100 N NEWPORT HWY	1/29/2024	P4
C	THEFT 3D FROM BUILDING	7800 N WILDING DR	1/31/2024	P4
C	THEFT 3D FROM BUILDING	9600 N NEWPORT HWY	2/2/2024	P3
A	THEFT 3D FROM MOTOR VEHICLE	800 E LYONS AVE	1/30/2024	P3
C	THEFT 3D SHOPLIFTING	9200 N COLTON ST	1/31/2024	P4
C	THEFT 3D SHOPLIFTING	9200 N COLTON ST	1/31/2024	P4
C	THEFT 3D SHOPLIFTING	9200 N COLTON ST	1/31/2024	P4
C	THEFT 3D SHOPLIFTING	9200 N NEVADA ST	2/1/2024	P4
C	THEFT 3D SHOPLIFTING	9200 N COLTON ST	2/1/2024	P4
C	THEFT 3D SHOPLIFTING	9700 N NEWPORT HWY	2/2/2024	P4
C	THEFT 3D SHOPLIFTING	9700 N NEWPORT HWY	1/28/2024	
C	THEFT 3D SHOPLIFTING	9700 N NEWPORT HWY	1/28/2024	
C	THEFT 3D SHOPLIFTING	6600 N DIVISION ST	1/29/2024	

For protection of victim privacy, the entire address on sexual assault crimes has been redacted.

A/C	Offense Statute	Address	Reported Date	Dist
C	THEFT 3D SHOPLIFTING	6600 N DIVISION ST	1/30/2024	
C	THEFT 3D SHOPLIFTING	9700 N NEWPORT HWY	1/30/2024	
C	THEFT 3D SHOPLIFTING	9700 N NEWPORT HWY	1/30/2024	
C	THEFT 3D SHOPLIFTING	10100 N NEWPORT HWY	2/2/2024	
C	THEFT 3D VEHICLE PARTS AND ACCESSORIES	800 E FRANCIS AVE	1/30/2024	P3
C	THEFT 3D VEHICLE PARTS AND ACCESSORIES	8400 N NEVADA ST	2/2/2024	P4
C	THEFT OF A FIREARM FROM MOTOR VEHICLE	1200 E LYONS AVE	1/28/2024	P3
C	THEFT OF MOTOR VEHICLE	7000 N COLTON ST	1/30/2024	P4
C	THEFT OF MOTOR VEHICLE	900 E HOLYOKE AVE	2/1/2024	P4
C	THEFT OF MOTOR VEHICLE	100 E WEDGEWOOD AVE	2/2/2024	P4
C	THEFT OF MOTOR VEHICLE	7000 N COLTON ST	2/2/2024	P8

SPB3WH

C	HARASSMENT FELONY WEAPON INVOLVED	5000 N HELENA ST	2/1/2024	P4
C	THEFT 1D ALL OTHER	5200 N CRESTLINE ST	1/29/2024	P3

POLICE SUMMARY - Ending: Saturday, February 3, 2024



NE - Northeast District (P4)

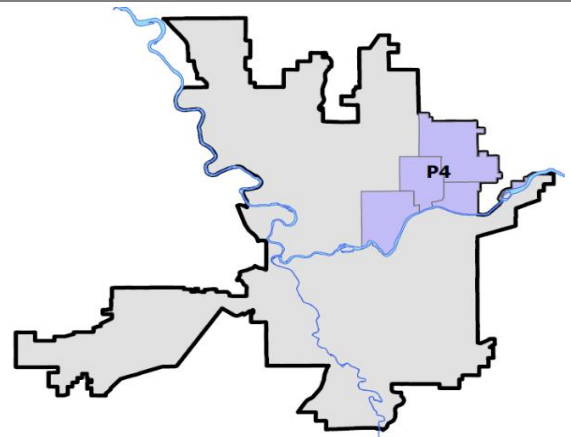
Preliminary IBR Counts

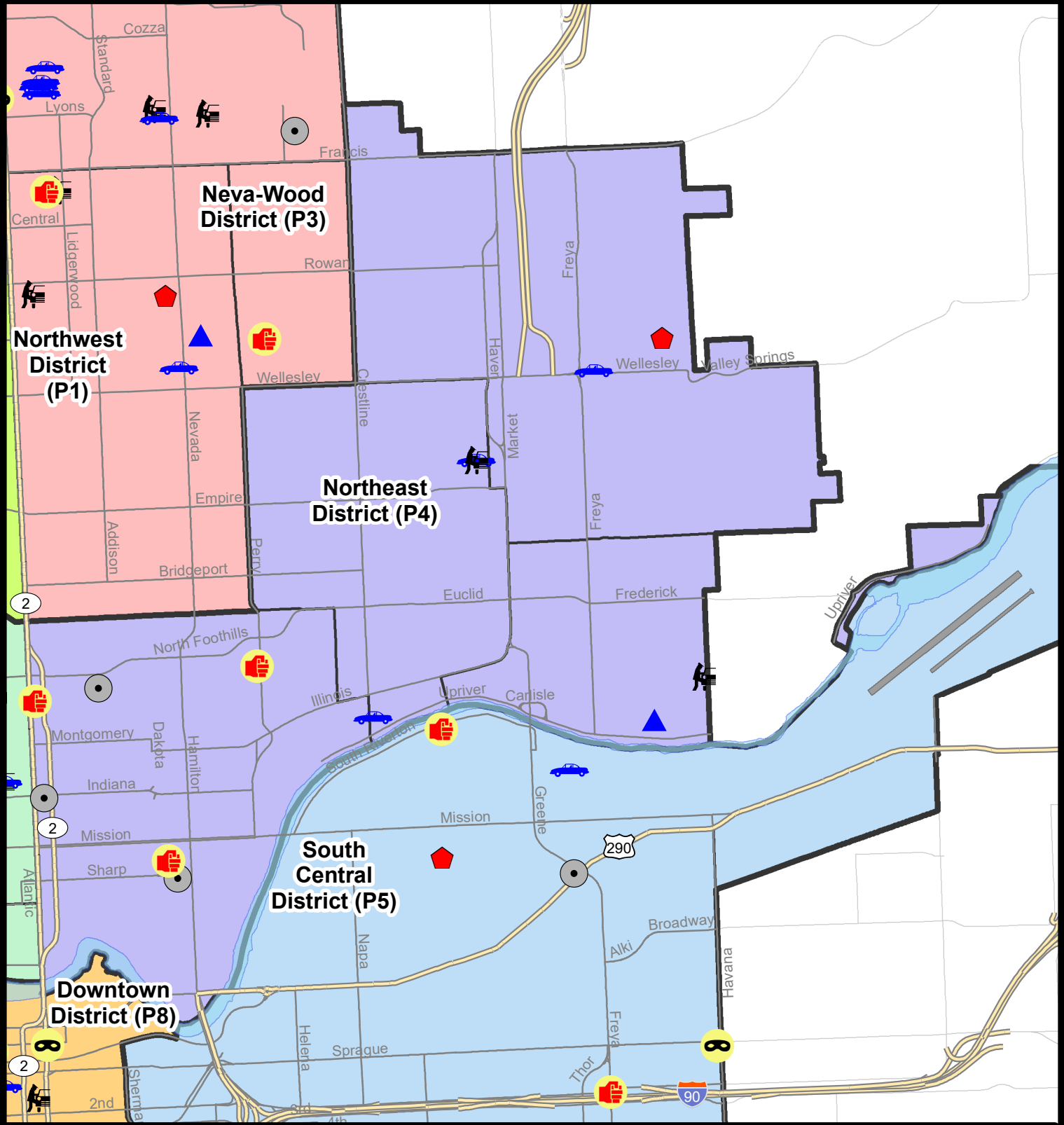
NIBRS Categories (Part 1 Selected)		7 Day Comparison			28 Day Comparison			YTD Comparison		
		Current	Prior	Percent	Current	Prior	Percent	Current	Prior	Percent
Violent	Criminal Homicide	1	0		1	0		1	0	
	Rape	0	1	-100.00%	1	1	0.00%	1	1	0.00%
	Robbery - Commercial	0	2	-100.00%	2	0		2	1	100.00%
	Robbery - Person	0	0		3	1	200.00%	3	1	200.00%
	Aggravated Assault - Non DV	3	1	200.00%	7	7	0.00%	10	8	25.00%
	Aggravated Assault - DV	0	0		2	3	-33.33%	2	6	-66.67%
Violent Total:		4	4	0.00%	16	12	33.33%	19	17	11.76%
Property	Burglary - Residential	1	3	-66.67%	8	12	-33.33%	10	23	-56.52%
	Burglary Garage	1	0		6	3	100.00%	7	6	16.67%
	Burglary Commercial	3	0		9	15	-40.00%	9	6	50.00%
	Larceny	17	20	-15.00%	79	102	-22.55%	107	96	11.46%
	Vehicle Theft	3	7	-57.14%	18	22	-18.18%	21	26	-19.23%
	Arson	0	2	-100.00%	2	2	0.00%	2	1	100.00%
Property Total:		25	32	-21.88%	122	156	-21.79%	156	158	-1.27%
Preliminary Part 1 Crime Totals:		29	36	-19.44%	138	168	-17.86%	175	175	0.00%
Current 7 Day Period:		1/28/2024 - 2/3/2024			Prior 7 Day Period:		1/21/2024 - 1/27/2024			
Current 28 Day Period:		1/7/2024 - 2/3/2024			Prior 28 Day Period:		12/10/2023 - 1/6/2024			
Current YTD Day Period:		1/1/2024 - 2/3/2024			Prior YTD Period:		1/1/2023 - 2/3/2023			

Prepared by SPD Crime Analysis Office - Monday, February 5, 2024

NOTE: SPD moved from UCR to the NIBRS reporting standard on 10/4/16 following the transition to a new RMS System. [Numbers on CompStat reports prior to this date should not be used as a comparison to those on this report.](#) Additional info on these reporting standards can be found on the FBI website: <https://ucr.fbi.gov/nibrs-overview>

This chart represents Preliminary counts of selected crime categories from Police Case Reports. Full statistical analysis to determine the confidence level of this data has not been performed. The % change columns on the preliminary counts differ from the percentage change on the NIBRS crime report, sometimes significantly. The CompStat report is designed for operational use and includes only selected NIBRS categories and coding less complex than full NIBRS rules. Official statistics for these and other NIBRS categories can be found on WASPC & FBI websites once available.





City of Spokane
Northeast District (P4)
Selected Crime Codes
2024-01-28 to 2024-02-03
Prepared By:
Crime Analysis Unit
Spokane Police Department

Legend

NIBRS Events

Cases Represent LERMS Crime Codes
Points may indicate multiple events
Note: Veh Prowl is only Larceny displayed

For Additional Information on Incidents pertaining to an Area, Trend, or Pattern Contact Information Analysis

0 0.2 0.4 0.8 Miles

Geographic Information System

THIS IS NOT A LEGAL DOCUMENT:
The information shown on this map is compiled from various sources and is subject to constant revision. Information shown on this map should not be used to determine the location of facilities in relationship to property lines, section lines, streets, etc.

Sunday - Saturday

NE - Northeast District (P4)

1/28/2024 TO 2/3/2024



<u>A/C</u>	<u>Offense Statute</u>	<u>Address</u>	<u>Reported Date</u>	<u>Dist</u>
<u>SPB4BE</u>				
C	THEFT 2D ALL OTHER	4100 N COOK ST	1/31/2024	P4
C	THEFT 3D FROM BUILDING	3300 N LEE ST	1/29/2024	P4
C	THEFT 3D FROM MOTOR VEHICLE	4100 N REGAL ST	1/31/2024	P4
C	THEFT 3D SHOPLIFTING	3900 N MARKET ST	1/31/2024	P4
C	THEFT 3D SHOPLIFTING	3900 N MARKET ST	1/30/2024	
C	THEFT 3D SHOPLIFTING	3900 N MARKET ST	1/30/2024	
C	THEFT OF MOTOR VEHICLE	2100 E NORTH CRESCENT AVE	1/29/2024	P4
C	THEFT OF MOTOR VEHICLE	4100 N REGAL ST	1/31/2024	P4
<u>SPB4HI</u>				
C	RESIDENTIAL BURGLARY	4900 N FLORIDA ST	1/28/2024	P4
C	THEFT 2D FROM BUILDING	6200 N LACEY ST	1/30/2024	P4
C	THEFT 3D ALL OTHER	5000 N FERRALL ST	2/3/2024	P4
C	THEFT 3D ALL OTHER	2100 E WABASH AVE	2/2/2024	
C	THEFT 3D FROM BUILDING	2900 E DIAMOND AVE	2/2/2024	P4
C	THEFT OF MOTOR VEHICLE	3600 E WELLESLEY AVE	1/29/2024	P4
<u>SPB4LO</u>				
C	ASSAULT 2D	2700 N PERRY ST	1/31/2024	P4
C	ASSAULT 2D	2500 N DIVISION ST	2/3/2024	P2
C	ASSAULT 3D WEAPON OR NEGLIGENT INJURY	700 E SINTO AVE	2/2/2024	P4
C	BURGLARY 2D COMMERCIAL	0 E INDIANA AVE	1/29/2024	P4
C	BURGLARY 2D COMMERCIAL	800 E SHARP AVE	1/30/2024	P4
C	BURGLARY 2D COMMERCIAL	300 E NORTH FOOTHILLS DR	1/31/2024	P2
C	MURDER 2D	2400 N HAMILTON ST	2/2/2024	P4
C	THEFT 3D ALL OTHER	500 E CATALDO AVE	2/3/2024	
C	THEFT 3D FROM BUILDING	2600 N PITTSBURG ST	1/29/2024	P4
C	THEFT 3D SHOPLIFTING	200 E NORTH FOOTHILLS DR	1/28/2024	P4
A	THEFT 3D SHOPLIFTING	2500 N DIVISION ST	2/3/2024	P2
A	THEFT 3D VEHICLE PARTS AND ACCESSORIES	600 E MISSION AVE	1/28/2024	P4
<u>SPB4MI</u>				
C	BURGLARY 1D GARAGE	3900 E ERMINA AVE	1/31/2024	P4
C	THEFT 2D FROM BUILDING	3600 E COURTLAND AVE	2/3/2024	P4
C	THEFT 2D FROM MOTOR VEHICLE	4200 E JACKSON AVE	1/28/2024	P4

SPOKANE POLICE DEPARTMENT



South Precinct CHARLIE Sector

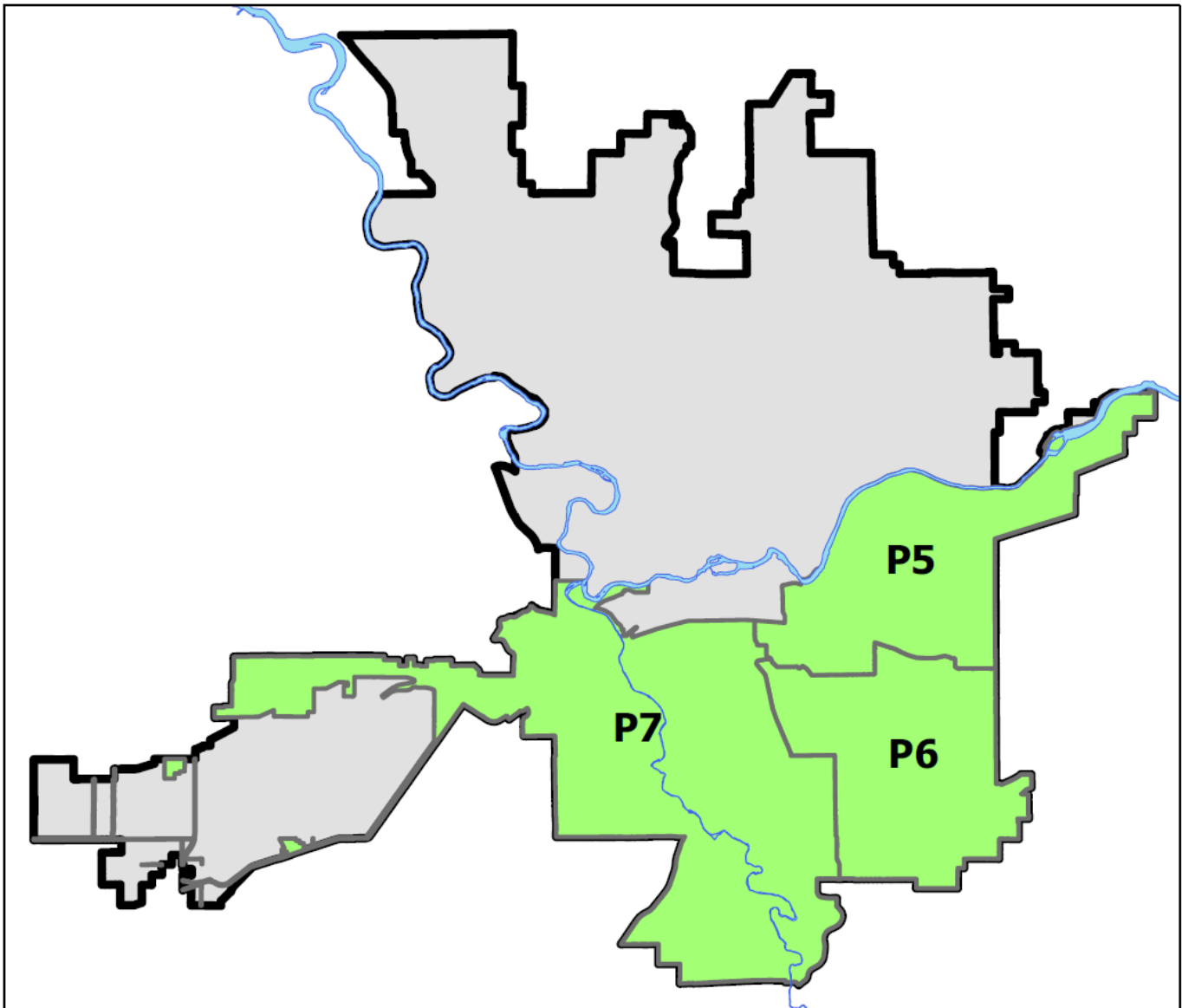
PSA Commander

Captain Matt Cowles

South Central District (P5)

Southeast District (P6)

Southwest District (P7)



POLICE SUMMARY - Ending: Saturday, February 3, 2024

SOUTH PRECINCT (P5, P6, P7) CHARLIE SECTOR



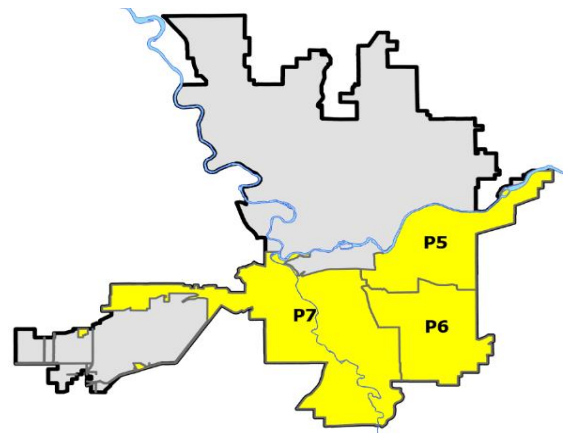
Preliminary IBR Counts

NIBRS Categories (Part 1 Selected)		7 Day Comparison			28 Day Comparison			YTD Comparison		
		Current	Prior	Percent	Current	Prior	Percent	Current	Prior	Percent
Violent	Criminal Homicide	0	0		0	0		0	1	-100.00%
	Rape	2	0		4	5	-20.00%	5	8	-37.50%
	Robbery - Commercial	0	1	-100.00%	2	1	100.00%	3	3	0.00%
	Robbery - Person	1	0		2	2	0.00%	2	3	-33.33%
	Aggravated Assault - Non DV	1	1	0.00%	5	7	-28.57%	5	16	-68.75%
	Aggravated Assault - DV	1	2	-50.00%	9	6	50.00%	10	5	100.00%
Violent Total:		5	4	25.00%	22	21	4.76%	25	36	-30.56%
Property	Burglary - Residential	2	3	-33.33%	11	18	-38.89%	14	26	-46.15%
	Burglary Garage	0	2	-100.00%	9	10	-10.00%	9	19	-52.63%
	Burglary Commercial	2	2	0.00%	8	11	-27.27%	9	19	-52.63%
	Larceny	28	33	-15.15%	129	127	1.57%	149	263	-43.35%
	Vehicle Theft	6	4	50.00%	23	18	27.78%	26	40	-35.00%
	Arson	0	1	-100.00%	1	1	0.00%	2	2	0.00%
Property Total:		38	45	-15.56%	181	185	-2.16%	209	369	-43.36%
Preliminary Part 1 Crime Totals:		43	49	-12.24%	203	206	-1.46%	234	405	-42.22%
Current 7 Day Period:		1/28/2024 - 2/3/2024			Prior 7 Day Period:		1/21/2024 - 1/27/2024			
Current 28 Day Period:		1/7/2024 - 2/3/2024			Prior 28 Day Period:		12/10/2023 - 1/6/2024			
Current YTD Day Period:		1/1/2024 - 2/3/2024			Prior YTD Period:		1/1/2023 - 2/3/2023			

Prepared by SPD Crime Analysis Office - Monday, February 5, 2024

NOTE: SPD moved from UCR to the NIBRS reporting standard on 10/4/16 following the transition to a new RMS System. [Numbers on CompStat reports prior to this date should not be used as a comparison to those on this report.](#) Additional info on these reporting standards can be found on the FBI website: <https://ucr.fbi.gov/nibrs-overview>

This chart represents Preliminary counts of selected crime categories from Police Case Reports. Full statistical analysis to determine the confidence level of this data has not been performed. The % change columns on the preliminary counts differ from the percentage change on the NIBRS crime report, sometimes significantly. The CompStat report is designed for operational use and includes only selected NIBRS categories and coding less complex than full NIBRS rules. Official statistics for these and other NIBRS categories can be found on WASPC & FBI websites once available.



Note: On 1/8/23 boundary changes incorporated portions of P7 into the Downtown Precinct (SPD8BA and SPD8PV); Consequently activity in P7 will appear lower if compared to printed CompStat reports prior to 1/8/23

POLICE SUMMARY - Ending: Saturday, February 3, 2024



SE - South Central District (P5)

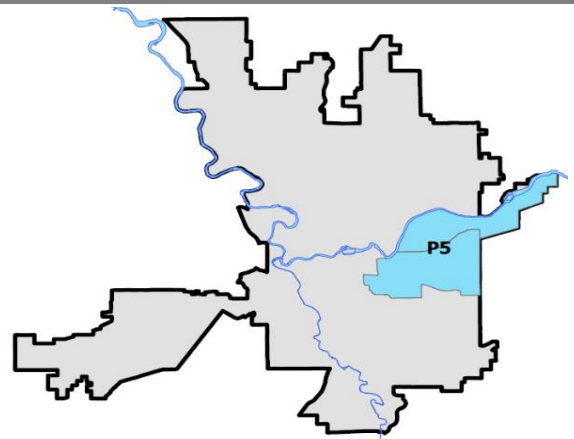
Preliminary IBR Counts

NIBRS Categories (Part 1 Selected)		7 Day Comparison			28 Day Comparison			YTD Comparison		
		Current	Prior	Percent	Current	Prior	Percent	Current	Prior	Percent
Violent	Criminal Homicide	0	0		0	0		0	0	
	Rape	1	0		2	1	100.00%	2	4	-50.00%
	Robbery - Commercial	0	1	-100.00%	1	0		1	0	
	Robbery - Person	1	0		1	1	0.00%	1	3	-66.67%
	Aggravated Assault - Non DV	1	0		3	5	-40.00%	3	9	-66.67%
	Aggravated Assault - DV	1	1	0.00%	4	3	33.33%	4	0	
Violent Total:		4	2	100.00%	11	10	10.00%	11	16	-31.25%
Property	Burglary - Residential	2	1	100.00%	7	8	-12.50%	7	8	-12.50%
	Burglary Garage	0	2	-100.00%	4	4	0.00%	4	6	-33.33%
	Burglary Commercial	1	2	-50.00%	5	5	0.00%	5	17	-70.59%
	Larceny	8	19	-57.89%	55	42	30.95%	65	96	-32.29%
	Vehicle Theft	1	1	0.00%	7	6	16.67%	9	19	-52.63%
	Arson	0	1	-100.00%	1	1	0.00%	2	2	0.00%
Property Total:		12	26	-53.85%	79	66	19.70%	92	148	-37.84%
Preliminary Part 1 Crime Totals:		16	28	-42.86%	90	76	18.42%	103	164	-37.20%
Current 7 Day Period:		1/28/2024 - 2/3/2024			Prior 7 Day Period:		1/21/2024 - 1/27/2024			
Current 28 Day Period:		1/7/2024 - 2/3/2024			Prior 28 Day Period:		12/10/2023 - 1/6/2024			
Current YTD Day Period:		1/1/2024 - 2/3/2024			Prior YTD Period:		1/1/2023 - 2/3/2023			

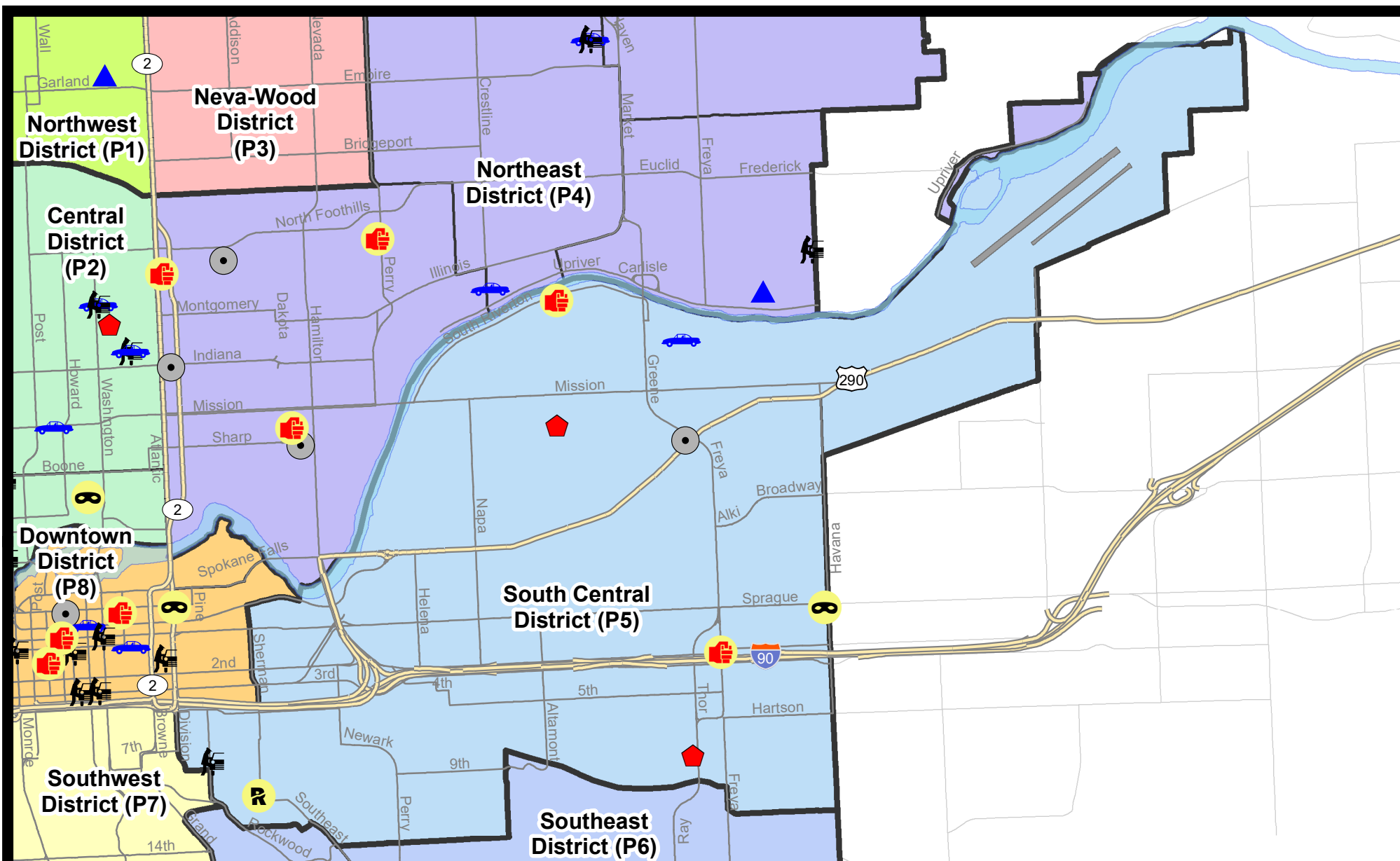
Prepared by SPD Crime Analysis Office - Monday, February 5, 2024

NOTE: SPD moved from UCR to the NIBRS reporting standard on 10/4/16 following the transition to a new RMS System. [Numbers on CompStat reports prior to this date should not be used as a comparison to those on this report.](#) Additional info on these reporting standards can be found on the FBI website: <https://ucr.fbi.gov/nibrs-overview>

This chart represents Preliminary counts of selected crime categories from Police Case Reports. Full statistical analysis to determine the confidence level of this data has not been performed. The % change columns on the preliminary counts differ from the percentage change on the NIBRS crime report, sometimes significantly. The CompStat report is designed for operational use and includes only selected NIBRS categories and coding less complex than full NIBRS rules. Official statistics for these and other NIBRS categories can be found on WASPC & FBI websites once available.



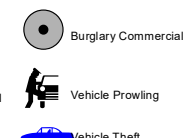


Note: On 2/10/21 a portion of the Police Block SPC5EC became part of the Downtown Precinct (SPD8EC); Consequently activity in P5 will appear lower if compared to printed CompStat reports prior to 2/10/21



City of Spokane
South Central District (P5)
Selected
Crime Types
2024-01-28 to 2024-02-03
 Prepared By:
 Crime Analysis Unit
 Spokane Police Department

Legend

NIBRS Events



Cases Represent LERMS Crime Codes
 Points may indicate multiple events
 Note: Veh Prowl is only Larceny category displayed



For Additional Information on Incidents
 pertaining to an Area, Trend, or Pattern
 Contact Information Analysis

0 0.2 0.4 0.6 0.8 1 Miles



THIS IS NOT A LEGAL DOCUMENT:
 The information shown on this map is compiled
 from various sources and is subject to constant
 revision. Information shown on this map should
 not be used to determine the location of facilities
 in relationship to property lines, section lines,
 streets, etc.

Sunday - Saturday

SE - South Central District (P5)

1/28/2024 TO 2/3/2024



<u>A/C</u>	<u>Offense Statute</u>	<u>Address</u>	<u>Reported Date</u>	<u>Dist</u>
<u>SPC5EC</u>				
C	ASSAULT 2D	E 2ND AVE / S FREYA ST	1/28/2024	P6
C	RAPE OF A CHILD 1D		2/1/2024	P6
C	RESIDENTIAL BURGLARY	800 S THOR ST	2/3/2024	P8
C	ROBBERY 1D PERSON	4200 E SPRAGUE AVE	2/3/2024	P6
C	THEFT 2D ALL OTHER	4000 E PACIFIC AVE	1/30/2024	P5
C	THEFT 3D FROM BUILDING	3000 E 4TH AVE	1/28/2024	P5
C	THEFT 3D FROM MOTOR VEHICLE	800 S COWLEY ST	1/31/2024	P5
C	THEFT 3D SHOPLIFTING	700 E 2ND AVE	1/29/2024	
C	THEFT 3D SHOPLIFTING	1000 E 3RD AVE	1/30/2024	
<u>SPC5GP</u>				
C	BURGLARY 2D COMMERCIAL	3400 E TRENT AVE	1/28/2024	P5
C	BURGLARY 2D FENCED AREA	3000 E SHARP AVE	1/29/2024	P6
C	BURGLARY 2D FENCED AREA	3300 E TRENT AVE	1/29/2024	P6
C	HARASSMENT FELONY WEAPON INVOLVED	2600 E SOUTH RIVERTON AVE	2/3/2024	P6
C	MAIL THEFT	1900 N REGAL ST	1/30/2024	P5
C	RESIDENTIAL BURGLARY	2500 E SHARP AVE	2/2/2024	P6
C	THEFT OF MOTOR VEHICLE	1800 N GREENE ST	2/1/2024	P5

POLICE SUMMARY - Ending: Saturday, February 3, 2024



SE - Southeast District (P6)

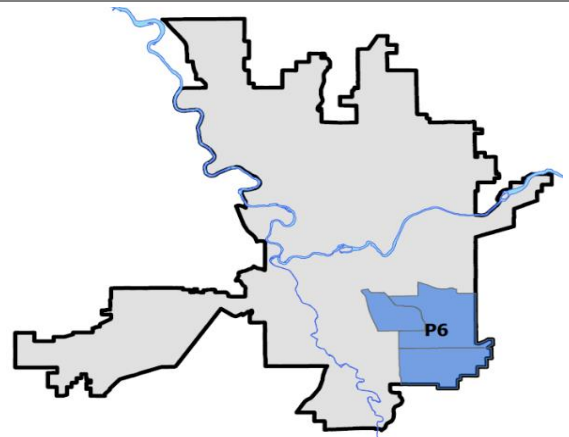
Preliminary IBR Counts

NIBRS Categories (Part 1 Selected)		7 Day Comparison			28 Day Comparison			YTD Comparison		
		Current	Prior	Percent	Current	Prior	Percent	Current	Prior	Percent
Violent	Criminal Homicide	0	0		0	0		0	0	
	Rape	0	0		1	0		1	2	-50.00%
	Robbery - Commercial	0	0		1	1	0.00%	2	0	
	Robbery - Person	0	0		1	0		1	0	
	Aggravated Assault - Non DV	0	1	-100.00%	2	0		2	0	
	Aggravated Assault - DV	0	0		2	0		2	2	0.00%
Violent Total:		0	1	-100.00%	7	1	600.00%	8	4	100.00%
Property	Burglary - Residential	0	0		0	3	-100.00%	0	7	-100.00%
	Burglary Garage	0	0		2	3	-33.33%	2	5	-60.00%
	Burglary Commercial	0	0		1	0		1	2	-50.00%
	Larceny	8	6	33.33%	28	33	-15.15%	34	66	-48.48%
	Vehicle Theft	1	1	0.00%	5	3	66.67%	6	9	-33.33%
	Arson	0	0		0	0		0	0	
Property Total:		9	7	28.57%	36	42	-14.29%	43	89	-51.69%
Preliminary Part 1 Crime Totals:		9	8	12.50%	43	43	0.00%	51	93	-45.16%
Current 7 Day Period:		1/28/2024 - 2/3/2024			Prior 7 Day Period:		1/21/2024 - 1/27/2024			
Current 28 Day Period:		1/7/2024 - 2/3/2024			Prior 28 Day Period:		12/10/2023 - 1/6/2024			
Current YTD Day Period:		1/1/2024 - 2/3/2024			Prior YTD Period:		1/1/2023 - 2/3/2023			

Prepared by SPD Crime Analysis Office - Monday, February 5, 2024

NOTE: SPD moved from UCR to the NIBRS reporting standard on 10/4/16 following the transition to a new RMS System. [Numbers on CompStat reports prior to this date should not be used as a comparison to those on this report.](#) Additional info on these reporting standards can be found on the FBI website: <https://ucr.fbi.gov/nibrs-overview>

This chart represents Preliminary counts of selected crime categories from Police Case Reports. Full statistical analysis to determine the confidence level of this data has not been performed. The % change columns on the preliminary counts differ from the percentage change on the NIBRS crime report, sometimes significantly. The CompStat report is designed for operational use and includes only selected NIBRS categories and coding less complex than full NIBRS rules. Official statistics for these and other NIBRS categories can be found on WASPC & FBI websites once available.



Sunday - Saturday

SE - Southeast District (P6)

1/28/2024 TO 2/3/2024



<u>A/C</u>	<u>Offense Statute</u>	<u>Address</u>	<u>Reported Date</u>	<u>Dist</u>
<u>SPC6LH</u>				
C	THEFT 2D ALL OTHER	4100 E CONGRESS AVE	1/30/2024	P6
C	THEFT 3D FROM MOTOR VEHICLE	2800 E 37TH AVE	2/1/2024	P6
C	THEFT 3D SHOPLIFTING	2900 E 29TH AVE	1/31/2024	P6
C	THEFT 3D SHOPLIFTING	2500 E 29TH AVE	2/1/2024	
<u>SPC6SG</u>				
C	THEFT 2D ALL OTHER	4100 S LEE ST	1/31/2024	P6
C	THEFT 2D FROM MOTOR VEHICLE	4300 S REGAL ST	1/30/2024	P6
C	THEFT 3D FROM BUILDING	5000 S REGAL ST	1/29/2024	P6
C	THEFT 3D FROM MOTOR VEHICLE	4300 S REGAL ST	1/30/2024	P6
C	THEFT OF MOTOR VEHICLE	4100 S STONINGTON LN	1/28/2024	P6

POLICE SUMMARY - Ending: Saturday, February 3, 2024



SW - Southwest District (P7)

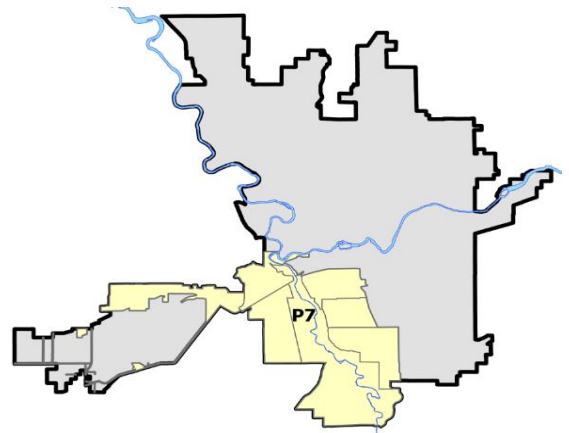
Preliminary IBR Counts

NIBRS Categories (Part 1 Selected)		7 Day Comparison			28 Day Comparison			YTD Comparison		
		Current	Prior	Percent	Current	Prior	Percent	Current	Prior	Percent
Violent	Criminal Homicide	0	0		0	0		0	1	-100.00%
	Rape	1	0		1	4	-75.00%	2	2	0.00%
	Robbery - Commercial	0	0		0	0		0	3	-100.00%
	Robbery - Person	0	0		0	1	-100.00%	0	0	
	Aggravated Assault - Non DV	0	0		0	2	-100.00%	0	7	-100.00%
	Aggravated Assault - DV	0	1	-100.00%	3	3	0.00%	4	3	33.33%
Violent Total:		1	1	0.00%	4	10	-60.00%	6	16	-62.50%
Property	Burglary - Residential	0	2	-100.00%	4	7	-42.86%	7	11	-36.36%
	Burglary Garage	0	0		3	3	0.00%	3	8	-62.50%
	Burglary Commercial	1	0		2	6	-66.67%	3	0	
	Larceny	12	8	50.00%	46	52	-11.54%	50	101	-50.50%
	Vehicle Theft	4	2	100.00%	11	9	22.22%	11	12	-8.33%
	Arson	0	0		0	0		0	0	
Property Total:		17	12	41.67%	66	77	-14.29%	74	132	-43.94%
Preliminary Part 1 Crime Totals:		18	13	38.46%	70	87	-19.54%	80	148	-45.95%
Current 7 Day Period:		1/28/2024 - 2/3/2024			Prior 7 Day Period:		1/21/2024 - 1/27/2024			
Current 28 Day Period:		1/7/2024 - 2/3/2024			Prior 28 Day Period:		12/10/2023 - 1/6/2024			
Current YTD Day Period:		1/1/2024 - 2/3/2024			Prior YTD Period:		1/1/2023 - 2/3/2023			

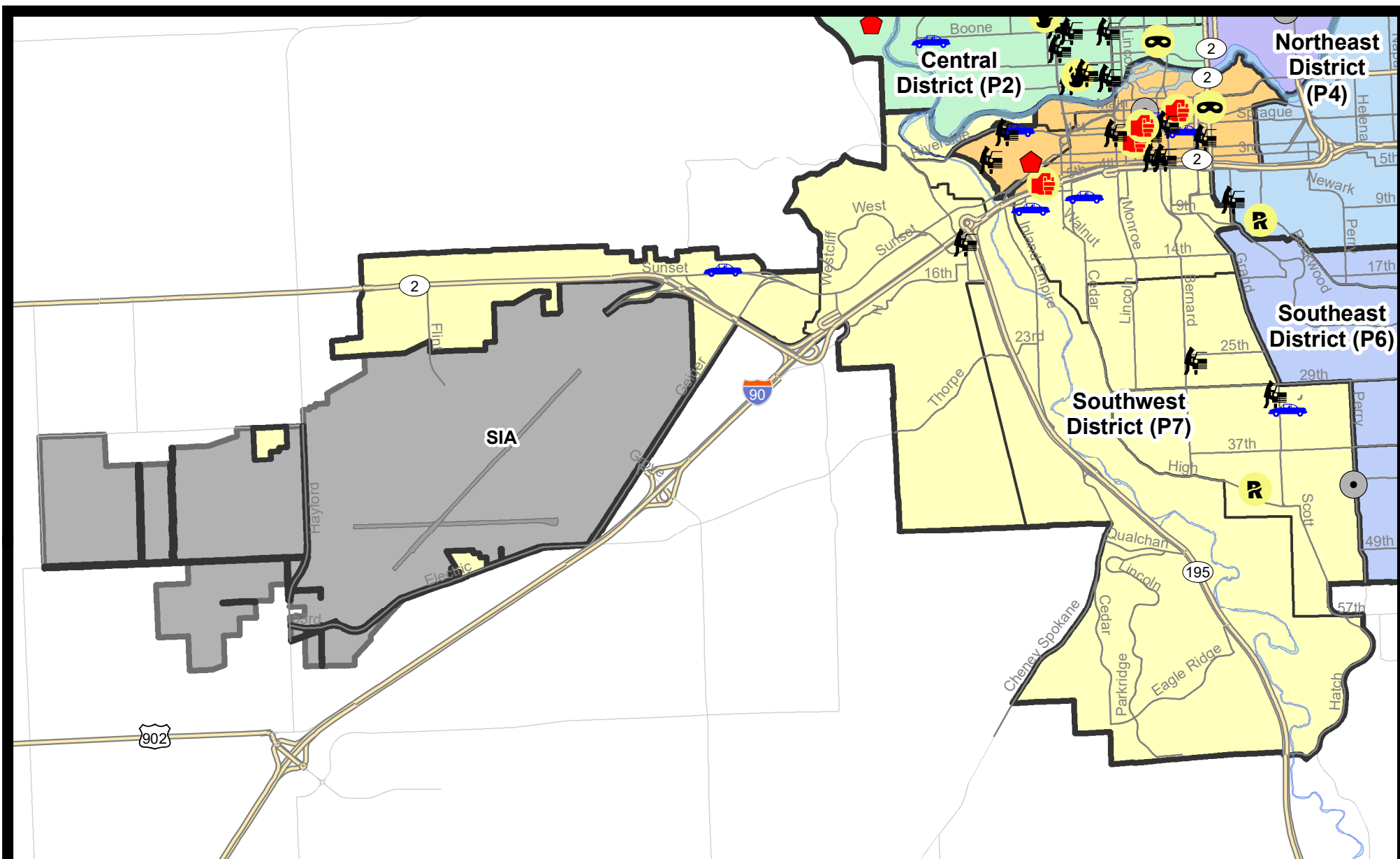
Prepared by SPD Crime Analysis Office - Monday, February 5, 2024

NOTE: SPD moved from UCR to the NIBRS reporting standard on 10/4/16 following the transition to a new RMS System. [Numbers on CompStat reports prior to this date should not be used as a comparison to those on this report.](#) Additional info on these reporting standards can be found on the FBI website: <https://ucr.fbi.gov/nibrs-overview>

This chart represents Preliminary counts of selected crime categories from Police Case Reports. Full statistical analysis to determine the confidence level of this data has not been performed. The % change columns on the preliminary counts differ from the percentage change on the NIBRS crime report, sometimes significantly. The CompStat report is designed for operational use and includes only selected NIBRS categories and coding less complex than full NIBRS rules. Official statistics for these and other NIBRS categories can be found on WASPC & FBI websites once available.



Note: On 1/8/23 boundary changes were implemented that incorporated portions of P7 into the Downtown DAVID Sector (SPD8BA SPD8PV); Consequently activity in P7 will appear lower if compared to printed CompStat reports prior to 1/8/23



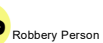
City of Spokane
Southwest District (P7)
Selected
Crime Types
2024-01-28 to 2024-02-03
 Prepared By:
 Crime Analysis Unit
 Spokane Police Department

Legend

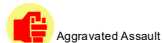
NIBRS Events



Robbery Commercial



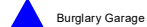
Robbery Person



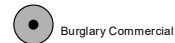
Aggravated Assault



Burglary Residential



Burglary Garage



Burglary Commercial



Vehicle Prowling



Vehicle Theft



Arson

Cases Represent LERMS Crime Codes
 Points may indicate multiple events
 Note: Veh Prowl is only Larceny category displayed



For Additional Information on Incidents
 pertaining to an Area, Trend, or Pattern
 Contact Information Analysis

0 0.2 0.4 0.6 0.8 1 1.2 1.4 1.6 Miles



THIS IS NOT A LEGAL DOCUMENT:
 The information shown on this map is compiled
 from various sources and is subject to constant
 revision. Information shown on this map should
 not be used to determine the location of facilities
 in relationship to property lines, section lines,
 streets, etc.



Sunday - Saturday

SE - Southwest District (P7)

1/28/2024 TO 2/3/2024



<u>A/C</u>	<u>Offense Statute</u>	<u>Address</u>	<u>Reported Date</u>	<u>Dist</u>
<u>SPC7CH</u>				
C	IBR Purposes Only - Motor Vehicle Theft	600 S CEDAR ST	1/30/2024	P7
C	MAIL THEFT	1600 W 9TH AVE	2/3/2024	P7
C	THEFT OF MOTOR VEHICLE	1900 W 8TH AVE	1/29/2024	P7
<u>SPC7CS</u>				
C	BURGLARY 2D COMMERCIAL	1300 E 41ST AVE	1/30/2024	P6
C	RAPE 2D		1/29/2024	P6
C	TAKING MOTOR VEHICLE WITHOUT PERMISSION 2D	700 E 32ND AVE	1/31/2024	P6
C	THEFT 3D FROM BUILDING	1300 E 41ST AVE	1/30/2024	P6
C	THEFT 3D FROM MOTOR VEHICLE	3000 S GRAND BLVD	1/31/2024	
<u>SPC7GT</u>				
C	THEFT 2D FROM MOTOR VEHICLE	1100 S LINDEKE ST	1/28/2024	
C	THEFT 3D VEHICLE PARTS AND ACCESSORIES	2400 S CANYON WOODS LN	2/2/2024	P7
<u>SPC7MC</u>				
C	THEFT 3D FROM MOTOR VEHICLE	100 W 26TH AVE	1/31/2024	P7
C	THEFT 3D VEHICLE PARTS AND ACCESSORIES	2200 S LINCOLN ST	2/2/2024	P7
<u>SPC7WH</u>				
C	THEFT 2D FROM BUILDING	1500 S RUSTLE ST	2/2/2024	P7
C	THEFT 3D SHOPLIFTING	2600 W SUNSET BLVD	1/29/2024	P7
<u>SPC7WP</u>				
C	THEFT 3D VEHICLE PARTS AND ACCESSORIES	5700 W SUNSET HWY	1/29/2024	P7
C	THEFT 3D VEHICLE PARTS AND ACCESSORIES	5700 W SUNSET HWY	1/30/2024	P7
C	THEFT 3D VEHICLE PARTS AND ACCESSORIES	1600 S TECHNOLOGY BLVD	2/2/2024	P7
C	THEFT OF MOTOR VEHICLE	5600 W SUNSET HWY	1/29/2024	P7

SPOKANE POLICE DEPARTMENT

Downtown Precinct

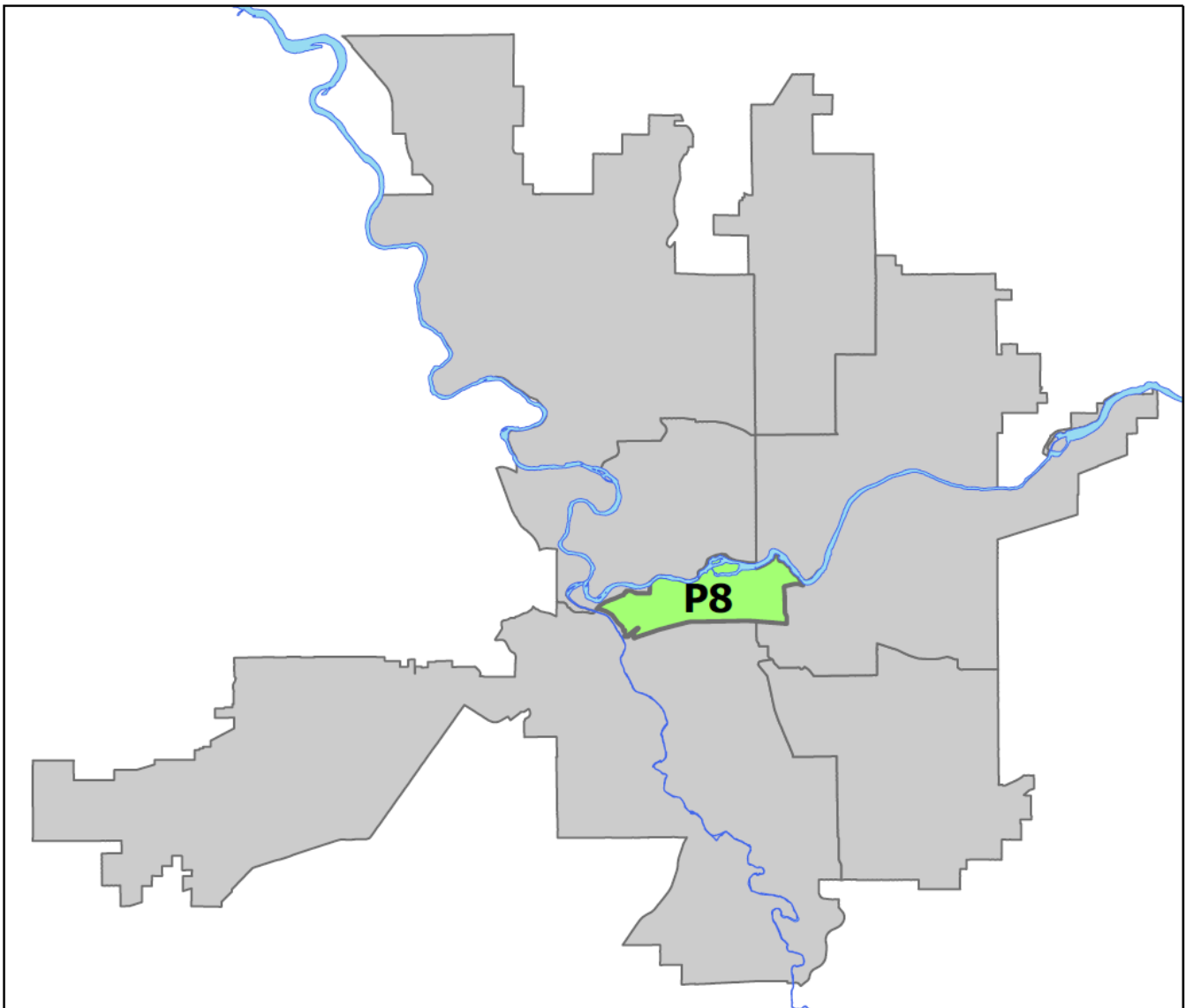
DAVID Sector



PSA Commander

Captain Steve Wohl

Downtown District (P8)



POLICE SUMMARY - Ending: Saturday, February 3, 2024

DOWNTOWN PRECINCT (P8) DAVID SECTOR



Preliminary IBR Counts

NIBRS Categories (Part 1 Selected)		7 Day Comparison			28 Day Comparison			YTD Comparison		
		Current	Prior	Percent	Current	Prior	Percent	Current	Prior	Percent
Violent	Criminal Homicide	0	0		0	0		0	0	
	Rape	0	0		0	2	-100.00%	0	5	-100.00%
	Robbery - Commercial	0	0		2	1	100.00%	2	1	100.00%
	Robbery - Person	1	1	0.00%	6	4	50.00%	8	7	14.29%
	Aggravated Assault - Non DV	3	2	50.00%	7	10	-30.00%	7	15	-53.33%
	Aggravated Assault - DV	1	1	0.00%	2	4	-50.00%	4	3	33.33%
	Violent Total:	5	4	25.00%	17	21	-19.05%	21	31	-32.26%
Property	Burglary - Residential	1	2	-50.00%	7	2	250.00%	8	4	100.00%
	Burglary Garage	0	0		0	2	-100.00%	0	0	
	Burglary Commercial	1	2	-50.00%	6	6	0.00%	7	7	0.00%
	Larceny	23	19	21.05%	74	62	19.35%	87	130	-33.08%
	Vehicle Theft	3	4	-25.00%	9	9	0.00%	11	7	57.14%
	Arson	0	0		0	0		0	7	-100.00%
	Property Total:	28	27	3.70%	96	81	18.52%	113	155	-27.10%
Preliminary Part 1 Crime Totals:		33	31	6.45%	113	102	10.78%	134	186	-27.96%
Current 7 Day Period:		1/28/2024 - 2/3/2024			Prior 7 Day Period:		1/21/2024 - 1/27/2024			
Current 28 Day Period:		1/7/2024 - 2/3/2024			Prior 28 Day Period:		12/10/2023 - 1/6/2024			
Current YTD Day Period:		1/1/2024 - 2/3/2024			Prior YTD Period:		1/1/2023 - 2/3/2023			

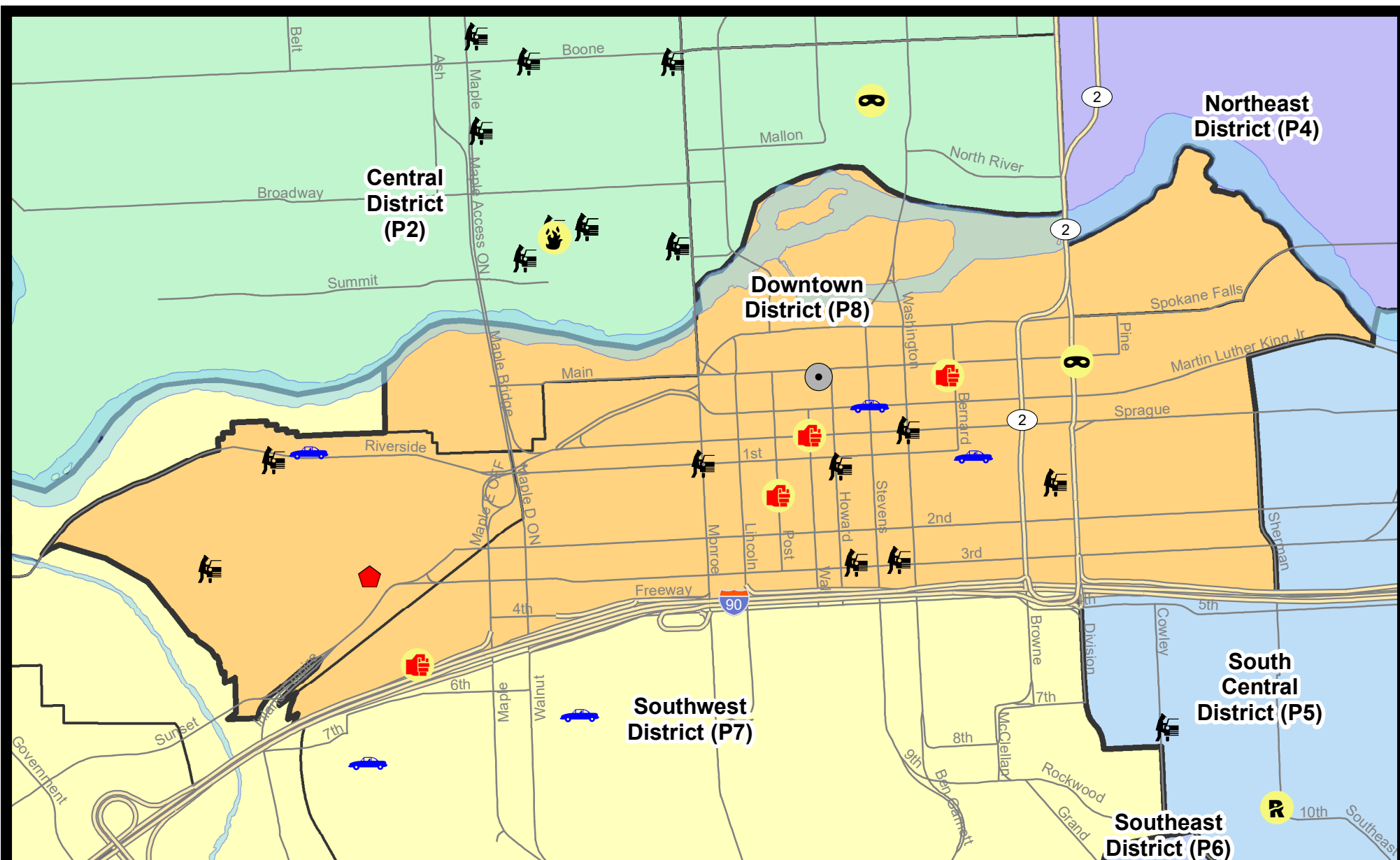
Prepared by SPD Crime Analysis Office - Monday, February 5, 2024

NOTE: SPD moved from UCR to the NIBRS reporting standard on 10/4/16 following the transition to a new RMS System. [Numbers on CompStat reports prior to this date should not be used as a comparison to those on this report.](#) Additional info on these reporting standards can be found on the FBI website: <https://ucr.fbi.gov/nibrs-overview>

This chart represents Preliminary counts of selected crime categories from Police Case Reports. Full statistical analysis to determine the confidence level of this data has not been performed. The % change columns on the preliminary counts differ from the percentage change on the NIBRS crime report, sometimes significantly. The CompStat report is designed for operational use and includes only selected NIBRS categories and coding less complex than full NIBRS rules. Official statistics for these and other NIBRS categories can be found on WASPC & FBI websites once available.



Note: On 1/8/23 boundary changes incorporated portions of P7 into the Downtown Precinct (SPD8BA and SPD8PV); Consequently activity in P8 will appear higher if compared to printed CompStat reports prior to 1/8/23



City of Spokane
Downtown District (P8)
Selected
Crime Types
2024-01-28 to 2024-02-03
 Prepared By:
 Crime Analysis Unit
 Spokane Police Department

Legend

NIBRS Events



Criminal Homicide



Rape



Robbery Commercial



Robbery Person



Aggravated Assault



Burglary Residential



Burglary Garage



Burglary Commercial



Vehicle Prowling



Vehicle Theft



Arson

Cases Represent LERMS Crime Codes
 Points may indicate multiple events
 Note: Veh Prowl is only Larceny category displayed



For Additional Information on Incidents
 pertaining to an Area, Trend, or Pattern
 Contact Information Analysis

0 0.2 0.4 Miles



THIS IS NOT A LEGAL DOCUMENT:
 The information shown on this map is compiled
 from various sources and is subject to constant
 revision. Information shown on this map should
 not be used to determine the location of facilities
 in relationship to property lines, section lines,
 streets, etc.



Sunday - Saturday

SW - Downtown District (P8)

1/28/2024 TO 2/3/2024



<u>A/C</u>	<u>Offense Statute</u>	<u>Address</u>	<u>Reported Date</u>	<u>Dist</u>
<u>SPD8BA</u>				
C	BURGLARY 1D FROM RESIDENCE	200 S ELM ST	2/3/2024	P8
C	TAKING MOTOR VEHICLE WITHOUT PERMISSION 2D	2000 W RIVERSIDE AVE	2/1/2024	P8
C	THEFT 2D FROM BUILDING	1700 W 2ND AVE	1/30/2024	P8
C	THEFT 3D ALL OTHER	2000 W 3RD AVE	2/2/2024	P8
C	THEFT 3D FROM MOTOR VEHICLE	2300 W 2ND AVE	1/28/2024	P8
C	THEFT 3D FROM MOTOR VEHICLE	2100 W RIVERSIDE AVE	1/28/2024	P8
<u>SPD8EC</u>				
C	ROBBERY 1D PERSON	100 N DIVISION ST	1/31/2024	P8
C	THEFT 2D FROM BUILDING	200 N DIVISION ST	1/29/2024	P8
<u>SPD8RS</u>				
C	ASSAULT 2D	100 N BERNARD ST	1/28/2024	P8
C	ASSAULT 2D	1800 W 5TH AVE	2/1/2024	P8
C	ASSAULT 2D	W SPRAGUE AVE / N WALL ST	2/2/2024	P8
C	BURGLARY 2D COMMERCIAL	600 W MAIN AVE	1/29/2024	P8
C	HARASSMENT WEAPON INVOLVED	0	2/3/2024	P8
C	THEFT 2D ALL OTHER	700 W RIVERSIDE AVE	1/30/2024	P8
C	THEFT 2D FROM BUILDING	300 S ADAMS ST	1/28/2024	P8
C	THEFT 2D FROM BUILDING	300 W SPOKANE FALLS BLVD	1/30/2024	P8
C	THEFT 2D FROM BUILDING	100 S WASHINGTON ST	1/31/2024	P8
C	THEFT 2D FROM BUILDING	400 W 2ND AVE	2/1/2024	P8
C	THEFT 2D FROM BUILDING	1600 W 3RD AVE	2/2/2024	P8
C	THEFT 2D FROM MOTOR VEHICLE	400 W 3RD AVE	1/28/2024	P8
C	THEFT 2D FROM MOTOR VEHICLE	500 W 3RD AVE	1/30/2024	P8
C	THEFT 2D FROM MOTOR VEHICLE	W 1ST AVE / S MONROE ST	1/31/2024	P8
C	THEFT 2D FROM MOTOR VEHICLE	W SPRAGUE AVE / S WASHINGTON ST	1/28/2024	
C	THEFT 3D FROM BUILDING	0 N POST ST	1/29/2024	P8
C	THEFT 3D FROM BUILDING	500 W SPRAGUE AVE	1/29/2024	P8
C	THEFT 3D FROM MOTOR VEHICLE	100 S HOWARD ST	1/30/2024	P8
C	THEFT 3D FROM MOTOR VEHICLE	S STATE ST / W PACIFIC AVE	1/30/2024	P8
C	THEFT 3D SHOPLIFTING	600 W MAIN AVE	1/31/2024	P8
C	THEFT 3D SHOPLIFTING	600 W MAIN AVE	1/31/2024	P8
C	THEFT 3D SHOPLIFTING	600 W MAIN AVE	1/31/2024	P8
C	THEFT 3D VEHICLE PARTS AND ACCESSORIES	N BERNARD ST / W SPRAGUE AVE	2/2/2024	P8
C	THEFT OF MOTOR VEHICLE	200 W 1ST AVE	1/29/2024	P8
C	THEFT OF MOTOR VEHICLE	W RIVERSIDE AVE / N STEVENS ST	2/2/2024	P4

POLICE SUMMARY - Ending: Saturday, February 3, 2024



Other Jurisdiction or Unk District

Preliminary IBR Counts

NIBRS Categories (Part 1 Selected)		7 Day Comparison			28 Day Comparison			YTD Comparison		
		Current	Prior	Percent	Current	Prior	Percent	Current	Prior	Percent
Violent	Criminal Homicide	0	0		0	0		0	0	
	Rape	0	0		0	0		0	1	-100.00%
	Robbery - Commercial	0	0		0	0		0	0	
	Robbery - Person	0	0		0	0		0	1	-100.00%
	Aggravated Assault - Non DV	0	0		1	0		1	0	
	Aggravated Assault - DV	0	0		0	0		0	0	
Violent Total:		0	0		1	0		1	2	-50.00%
Property	Burglary - Residential	0	0		0	0		0	0	
	Burglary Garage	0	0		0	0		0	0	
	Burglary Commercial	0	0		0	0		0	0	
	Larceny	0	0		2	1	100.00%	2	5	-60.00%
	Vehicle Theft	0	0		1	2	-50.00%	2	0	
	Arson	0	0		0	0		0	0	
Property Total:		0	0		3	3	0.00%	4	5	-20.00%
Preliminary Part 1 Crime Totals:		0	0		4	3	33.33%	5	7	-28.57%
Current 7 Day Period:		1/28/2024 - 2/3/2024			Prior 7 Day Period:		1/21/2024 - 1/27/2024			
Current 28 Day Period:		1/7/2024 - 2/3/2024			Prior 28 Day Period:		12/10/2023 - 1/6/2024			
Current YTD Day Period:		1/1/2024 - 2/3/2024			Prior YTD Period:		1/1/2023 - 2/3/2023			

Prepared by SPD Crime Analysis Office - Monday, February 5, 2024

NOTE: SPD moved from UCR to the NIBRS reporting standard on 10/4/16 following the transition to a new RMS System. [Numbers on CompStat reports prior to this date should not be used as a comparison to those on this report.](#) Additional info on these reporting standards can be found on the FBI website: <https://ucr.fbi.gov/nibrs-overview>

This chart represents Preliminary counts of selected crime categories from Police Case Reports. Full statistical analysis to determine the confidence level of this data has not been performed. The % change columns on the preliminary counts differ from the percentage change on the NIBRS crime report, sometimes significantly. The CompStat report is designed for operational use and includes only selected NIBRS categories and coding less complex than full NIBRS rules. Official statistics for these and other NIBRS categories can be found on WASPC & FBI websites once available.

Sunday - Saturday

1/28/2024 TO 2/3/2024

Other Jurisdiction/Unk District



<u>A/C</u>	<u>Offense Statute</u>	<u>Address</u>	<u>Reported Date</u>	<u>Dist</u>
#Type!				#Typ