

# SPOKANE POLICE DEPARTMENT

## PRELIMINARY CITYWIDE IBR CRIME REPORT



### Preliminary IBR Counts

Period Ending: Saturday, January 20, 2024

CHIEF OF POLICE

Justin Lundgren

NIBRS Categories (Part 1 Selected)		7 Day Comparison			28 Day Comparison			YTD Comparison		
		Current	Prior	Percent	Current	Prior	Percent	Current	Prior	Percent
Violent	Criminal Homicide	0	0		1	1	0.00%	0	1	-100.00%
	Rape	3	2	50.00%	9	19	-52.63%	8	13	-38.46%
	Robbery - Commercial	1	3	-66.67%	7	6	16.67%	5	6	-16.67%
	Robbery - Person	5	4	25.00%	13	9	44.44%	13	12	8.33%
	Aggravated Assault - Non DV	9	7	28.57%	29	42	-30.95%	22	30	-26.67%
	Aggravated Assault - DV	4	7	-42.86%	21	20	5.00%	17	18	-5.56%
Violent Total:		22	23	-4.35%	80	97	-17.53%	65	80	-18.75%
Property	Burglary - Residential	14	14	0.00%	60	68	-11.76%	43	78	-44.87%
	Burglary Garage	4	12	-66.67%	29	41	-29.27%	19	30	-36.67%
	Burglary Commercial	10	6	66.67%	42	48	-12.50%	22	33	-33.33%
	Larceny	136	135	0.74%	577	701	-17.69%	408	536	-23.88%
	Vehicle Theft	19	16	18.75%	79	94	-15.96%	56	98	-42.86%
	Arson	0	0		3	6	-50.00%	1	6	-83.33%
Property Total:		183	183	0.00%	790	958	-17.54%	549	781	-29.71%
Preliminary Part 1 Crime Totals:		205	206	-0.49%	870	1055	-17.54%	614	861	-28.69%

Current 7 Day Period: 1/14/2024 - 1/20/2024

Current 28 Day Period: 12/24/2023 - 1/20/2024

Current YTD Day Period: 1/1/2024 - 1/20/2024

Prior 7 Day Period: 1/7/2024 - 1/13/2024

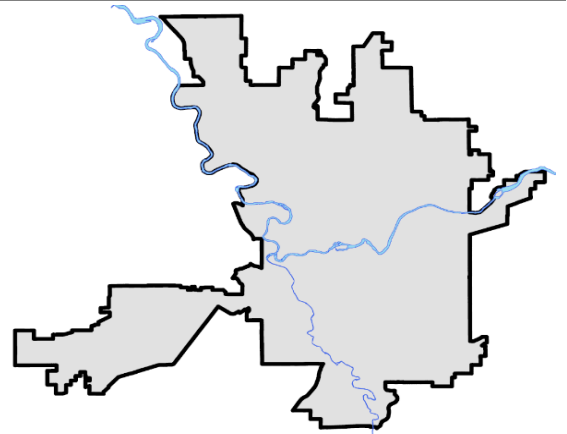
Prior 28 Day Period: 11/26/2023 - 12/23/2023

Prior YTD Period: 1/1/2023 - 1/20/2023

Prepared by SPD Crime Analysis Office - Monday, January 22, 2024

**NOTE:** SPD moved from UCR to the NIBRS reporting standard on 10/4/16 following the transition to a new RMS System. [Numbers on CompStat reports prior to this date should not be used as a comparison to those on this report.](#) Additional info on these reporting standards can be found on the FBI website: <https://ucr.fbi.gov/nibrs-overview>

This chart represents Preliminary counts of selected crime categories from Police Case Reports. Full statistical analysis to determine the confidence level of this data has not been performed. The % change columns on the preliminary counts differ from the percentage change on the NIBRS crime report, sometimes significantly. The CompStat report is designed for operational use and includes only selected NIBRS categories and coding less complex than full NIBRS rules. Official statistics for these and other NIBRS categories can be found on WASPC & FBI websites once available.



# SPOKANE POLICE DEPARTMENT

## Northwest Precinct

## ADAM Sector



### PSA Commander

Captain Tom Hendren

Northwest District (P1)

Central District (P2)



POLICE SUMMARY - Ending: Saturday, January 20, 2024

## NORTHWEST PRECINCT (P1, P2) ADAM SECTOR



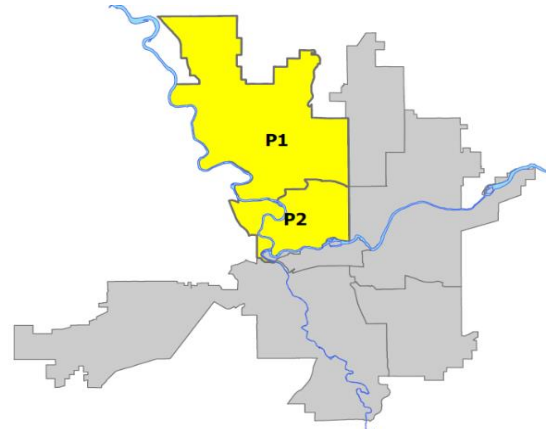
### Preliminary IBR Counts

NIBRS Categories (Part 1 Selected)		7 Day Comparison			28 Day Comparison			YTD Comparison		
		Current	Prior	Percent	Current	Prior	Percent	Current	Prior	Percent
<b>Violent</b>	Criminal Homicide	0	0		0	0		0	0	
	Rape	0	2	-100.00%	3	7	-57.14%	3	2	50.00%
	Robbery - Commercial	0	1	-100.00%	2	1	100.00%	1	0	
	Robbery - Person	0	1	-100.00%	2	0		2	1	100.00%
	Aggravated Assault - Non DV	2	0		5	7	-28.57%	3	8	-62.50%
	Aggravated Assault - DV	0	2	-100.00%	4	3	33.33%	4	4	0.00%
<b>Violent Total:</b>		2	6	-66.67%	16	18	-11.11%	13	15	-13.33%
<b>Property</b>	Burglary - Residential	2	6	-66.67%	23	12	91.67%	13	26	-50.00%
	Burglary Garage	0	2	-100.00%	5	16	-68.75%	3	4	-25.00%
	Burglary Commercial	1	0		5	9	-44.44%	3	3	0.00%
	Larceny	28	34	-17.65%	152	195	-22.05%	104	98	6.12%
	Vehicle Theft	2	4	-50.00%	17	20	-15.00%	11	28	-60.71%
	Arson	0	0		0	1	-100.00%	0	1	-100.00%
<b>Property Total:</b>		33	46	-28.26%	202	253	-20.16%	134	160	-16.25%
<b>Preliminary Part 1 Crime Totals:</b>		35	52	-32.69%	218	271	-19.56%	147	175	-16.00%
<b>Current 7 Day Period:</b>		1/14/2024 - 1/20/2024			<b>Prior 7 Day Period:</b>		1/7/2024 - 1/13/2024			
<b>Current 28 Day Period:</b>		12/24/2023 - 1/20/2024			<b>Prior 28 Day Period:</b>		11/26/2023 - 12/23/2023			
<b>Current YTD Day Period:</b>		1/1/2024 - 1/20/2024			<b>Prior YTD Period:</b>		1/1/2023 - 1/20/2023			

Prepared by SPD Crime Analysis Office - Monday, January 22, 2024

**NOTE:** SPD moved from UCR to the NIBRS reporting standard on 10/4/16 following the transition to a new RMS System. [Numbers on CompStat reports prior to this date should not be used as a comparison to those on this report.](#) Additional info on these reporting standards can be found on the FBI website: <https://ucr.fbi.gov/nibrs-overview>

This chart represents Preliminary counts of selected crime categories from Police Case Reports. Full statistical analysis to determine the confidence level of this data has not been performed. The % change columns on the preliminary counts differ from the percentage change on the NIBRS crime report, sometimes significantly. The CompStat report is designed for operational use and includes only selected NIBRS categories and coding less complex than full NIBRS rules. Official statistics for these and other NIBRS categories can be found on WASPC & FBI websites once available.



Note: On 1/8/23 boundary changes were implemented dividing the North Precinct into two (NW and NE). The Northwest Precinct ADAM Sector consists of P1 and P2; Consequently this page did not exist on printed CompStat reports prior to 1/8/23

POLICE SUMMARY - Ending: Saturday, January 20, 2024



## NW - Northwest District (P1)

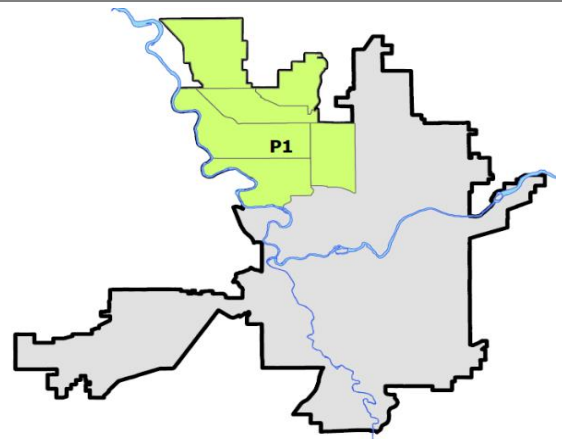
### Preliminary IBR Counts

NIBRS Categories (Part 1 Selected)		7 Day Comparison			28 Day Comparison			YTD Comparison		
		Current	Prior	Percent	Current	Prior	Percent	Current	Prior	Percent
<b>Violent</b>	Criminal Homicide	0	0		0	0		0	0	
	Rape	0	1	-100.00%	1	3	-66.67%	1	1	0.00%
	Robbery - Commercial	0	0		0	1	-100.00%	0	0	
	Robbery - Person	0	0		0	0		0	1	-100.00%
	Aggravated Assault - Non DV	2	0		2	2	0.00%	2	3	-33.33%
	Aggravated Assault - DV	0	1	-100.00%	1	1	0.00%	1	3	-66.67%
<b>Violent Total:</b>		2	2	0.00%	4	7	-42.86%	4	8	-50.00%
<b>Property</b>	Burglary - Residential	0	4	-100.00%	14	9	55.56%	8	15	-46.67%
	Burglary Garage	0	2	-100.00%	3	8	-62.50%	3	1	200.00%
	Burglary Commercial	1	0		4	4	0.00%	2	2	0.00%
	Larceny	16	17	-5.88%	71	90	-21.11%	52	48	8.33%
	Vehicle Theft	1	2	-50.00%	4	6	-33.33%	3	11	-72.73%
	Arson	0	0		0	0		0	0	
<b>Property Total:</b>		18	25	-28.00%	96	117	-17.95%	68	77	-11.69%
<b>Preliminary Part 1 Crime Totals:</b>		20	27	-25.93%	100	124	-19.35%	72	85	-15.29%
<b>Current 7 Day Period:</b>		1/14/2024 - 1/20/2024			<b>Prior 7 Day Period:</b>		1/7/2024 - 1/13/2024			
<b>Current 28 Day Period:</b>		12/24/2023 - 1/20/2024			<b>Prior 28 Day Period:</b>		11/26/2023 - 12/23/2023			
<b>Current YTD Day Period:</b>		1/1/2024 - 1/20/2024			<b>Prior YTD Period:</b>		1/1/2023 - 1/20/2023			

Prepared by SPD Crime Analysis Office - Monday, January 22, 2024

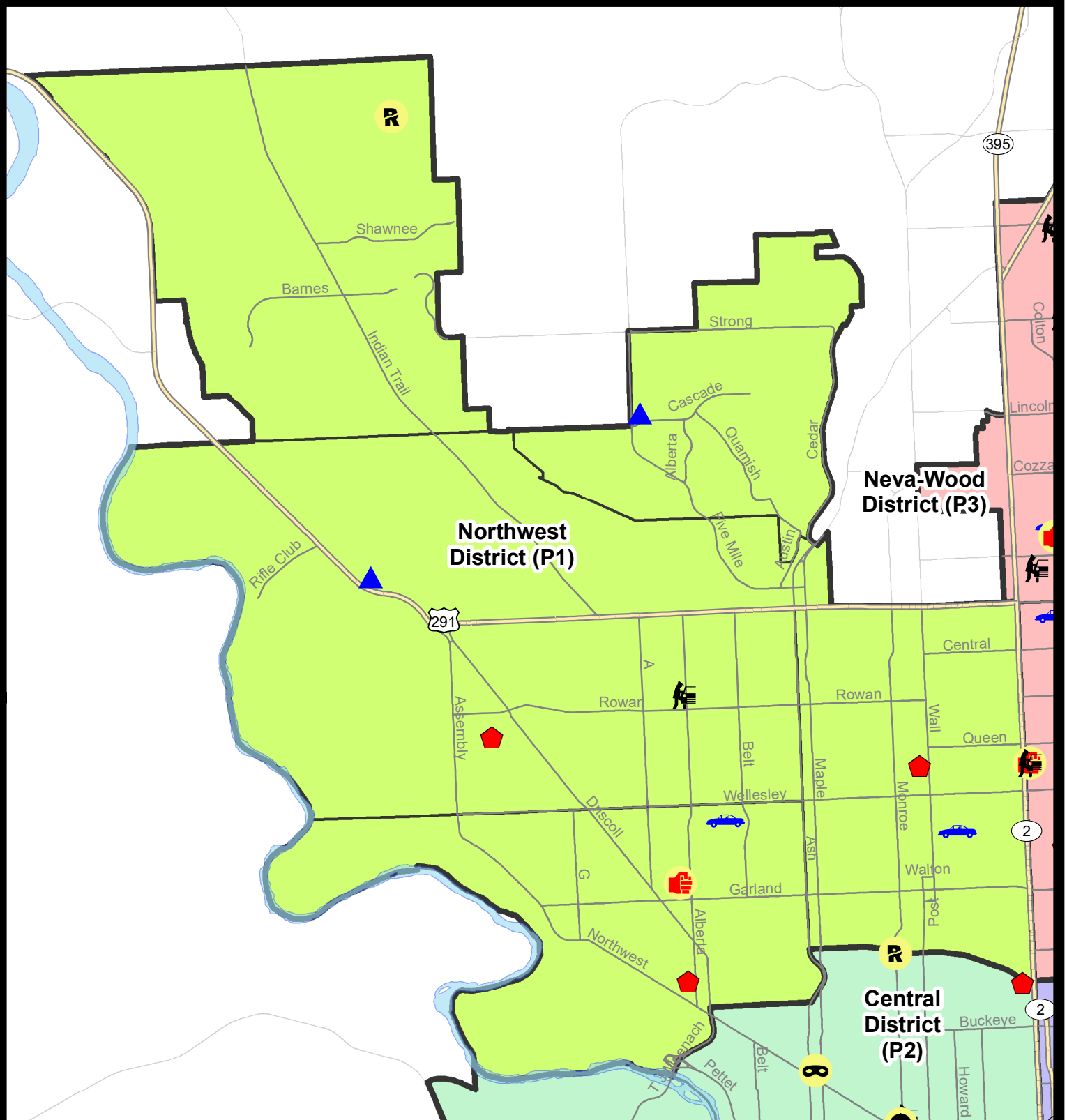
**NOTE:** SPD moved from UCR to the NIBRS reporting standard on 10/4/16 following the transition to a new RMS System. [Numbers on CompStat reports prior to this date should not be used as a comparison to those on this report.](#) Additional info on these reporting standards can be found on the FBI website: <https://ucr.fbi.gov/nibrs-overview>

This chart represents Preliminary counts of selected crime categories from Police Case Reports. Full statistical analysis to determine the confidence level of this data has not been performed. The % change columns on the preliminary counts differ from the percentage change on the NIBRS crime report, sometimes significantly. The CompStat report is designed for operational use and includes only selected NIBRS categories and coding less complex than full NIBRS rules. Official statistics for these and other NIBRS categories can be found on WASPC & FBI websites once available.



Note: On 1/8/23 a boundary change to P1 added a portion of the prior area to P2 (SPA2EG); Consequently activity in P1 will appear a bit lower if compared to printed CompStat reports prior to 1/8/23





**City of Spokane**  
**Northwest District (P1)**  
**Selected Crime Codes**  
**2024-01-14 to 2024-01-20**  
 Prepared By:  
 Crime Analysis Unit  
 Spokane Police Department

**Legend**

**NIBRS Events**



Criminal Homicide



Rape



Robbery Commercial



Robbery Person



Aggravated Assault



Burglary Residential



Burglary Garage



Burglary Commercial



Vehicle Prowling



Vehicle Theft



Arson



Cases Represent LERMS Crime Codes  
 Points may indicate multiple events  
 Note: Veh Prowl is only Larceny displayed

For Additional Information on  
 Incidents pertaining to an  
 Area, Trend, or Pattern  
 Contact Information Analysis

0 0.25 0.5 1 Miles



THIS IS NOT A LEGAL DOCUMENT:  
 The information shown on this map is compiled  
 from various sources and is subject to constant  
 revision. Information shown on this map should  
 not be used to determine the location of facilities  
 in relationship to property lines, section lines,  
 streets, etc.

Sunday - Saturday

NW - Northwest District (P1)

1/14/2024 TO 1/20/2024



<u>A/C</u>	<u>Offense Statute</u>	<u>Address</u>	<u>Reported Date</u>	<u>Dist</u>
<b><u>SPA1AD</u></b>				
C	HARASSMENT FELONY WEAPON INVOLVED	2300 W LONGFELLOW AVE	1/16/2024	P1
C	THEFT 2D FROM BUILDING	4400 W WELLESLEY AVE	1/15/2024	P1
C	THEFT 3D FROM BUILDING	1700 W COURTLAND AVE	1/16/2024	P1
C	THEFT 3D SHOPLIFTING	2500 W WELLESLEY AVE	1/16/2024	P1
C	THEFT 3D SHOPLIFTING	2300 W WELLESLEY AVE	1/15/2024	
C	THEFT 3D SHOPLIFTING	2300 W WELLESLEY AVE	1/16/2024	
C	THEFT 3D SHOPLIFTING	2300 W WELLESLEY AVE	1/17/2024	
C	THEFT 3D SHOPLIFTING	2300 W WELLESLEY AVE	1/20/2024	
<b><u>SPA1BS</u></b>				
C	BURGLARY 2D COMMERCIAL	6700 N COUNTRY HOMES BLVD	1/18/2024	P1
C	IBR Purposes Only - Theft of Motor Vehicle Parts or Accessori	6500 N ASSEMBLY ST	1/17/2024	P1
C	THEFT 2D FROM BUILDING	6600 N DRUMHELLER ST	1/15/2024	P1
C	THEFT OF MOTOR VEHICLE	2500 W HOUSTON AVE	1/20/2024	P1
<b><u>SPA1IT</u></b>				
C	THEFT 1D ALL OTHER	W STRONG RD / N SEMINOLE ST	1/15/2024	P1
A	THEFT 2D ALL OTHER	5500 W JAMESTOWN LN	1/14/2024	P1
<b><u>SPA1NH</u></b>				
C	ASSAULT 2D	5500 N CEDAR ST	1/20/2024	P1
C	THEFT 1D ALL OTHER	4300 N POST ST	1/20/2024	P1
C	THEFT 3D FROM MOTOR VEHICLE	4900 N WASHINGTON ST	1/19/2024	P1
C	THEFT OF A FIREARM FROM MOTOR VEHICLE	4900 N WASHINGTON ST	1/19/2024	P1
<b><u>SPA1NW</u></b>				
C	THEFT 2D ALL OTHER	4300 W EVERETT AVE	1/16/2024	P1
C	THEFT OF A FIREARM FROM BUILDING	5500 N FOREST BLVD	1/17/2024	P1

POLICE SUMMARY - Ending: Saturday, January 20, 2024



## NW - North Central District (P2)

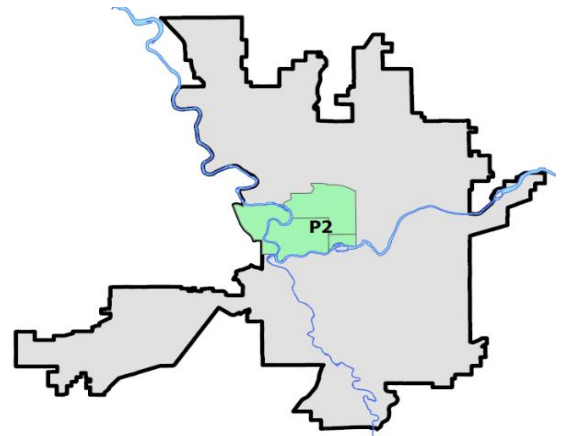
### Preliminary IBR Counts

NIBRS Categories (Part 1 Selected)		7 Day Comparison			28 Day Comparison			YTD Comparison		
		Current	Prior	Percent	Current	Prior	Percent	Current	Prior	Percent
Violent	Criminal Homicide	0	0		0	0		0	0	
	Rape	0	1	-100.00%	2	4	-50.00%	2	1	100.00%
	Robbery - Commercial	0	1	-100.00%	2	0		1	0	
	Robbery - Person	0	1	-100.00%	2	0		2	0	
	Aggravated Assault - Non DV	0	0		3	5	-40.00%	1	5	-80.00%
	Aggravated Assault - DV	0	1	-100.00%	3	2	50.00%	3	1	200.00%
	Violent Total:		0	4	-100.00%	12	11	9.09%	9	7
Property	Burglary - Residential	2	2	0.00%	9	3	200.00%	5	11	-54.55%
	Burglary Garage	0	0		2	8	-75.00%	0	3	-100.00%
	Burglary Commercial	0	0		1	5	-80.00%	1	1	0.00%
	Larceny	12	17	-29.41%	81	105	-22.86%	52	50	4.00%
	Vehicle Theft	1	2	-50.00%	13	14	-7.14%	8	17	-52.94%
	Arson	0	0		0	1	-100.00%	0	1	-100.00%
	Property Total:		15	21	-28.57%	106	136	-22.06%	66	83
Preliminary Part 1 Crime Totals:		15	25	-40.00%	118	147	-19.73%	75	90	-16.67%
Current 7 Day Period:		1/14/2024 - 1/20/2024			Prior 7 Day Period:		1/7/2024 - 1/13/2024			
Current 28 Day Period:		12/24/2023 - 1/20/2024			Prior 28 Day Period:		11/26/2023 - 12/23/2023			
Current YTD Day Period:		1/1/2024 - 1/20/2024			Prior YTD Period:		1/1/2023 - 1/20/2023			

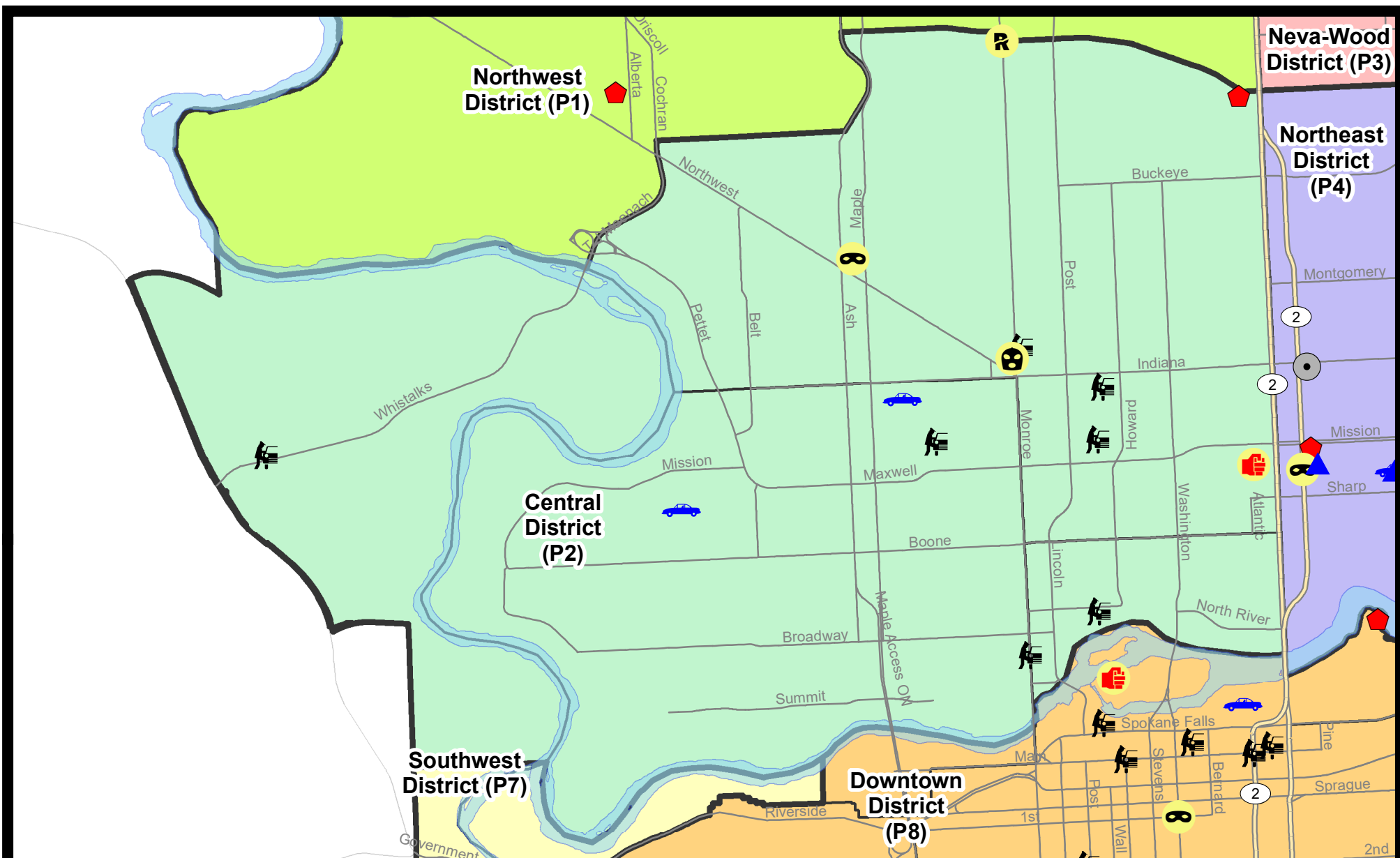
Prepared by SPD Crime Analysis Office - Monday, January 22, 2024

**NOTE:** SPD moved from UCR to the NIBRS reporting standard on 10/4/16 following the transition to a new RMS System. [Numbers on CompStat reports prior to this date should not be used as a comparison to those on this report.](#) Additional info on these reporting standards can be found on the FBI website: <https://ucr.fbi.gov/nibrs-overview>

This chart represents Preliminary counts of selected crime categories from Police Case Reports. Full statistical analysis to determine the confidence level of this data has not been performed. The % change columns on the preliminary counts differ from the percentage change on the NIBRS crime report, sometimes significantly. The CompStat report is designed for operational use and includes only selected NIBRS categories and coding less complex than full NIBRS rules. Official statistics for these and other NIBRS categories can be found on WASPC & FBI websites once available.



Note: On 1/8/23 a boundary change to P2 added a portion of the P1 area into P2 (SPA2EG); Consequently activity in P2 will appear a bit higher if compared to printed CompStat reports prior to 1/8/23



**City of Spokane**  
**Central District (P2)**  
**Selected**  
**Crime Types**  
**2024-01-14 to 2024-01-20**  
 Prepared By:  
 Crime Analysis Unit  
 Spokane Police Department

#### Legend

##### NIBRS Events



Robbery Commercial

Robbery Person

Aggravated Assault

Burglary Residential

Burglary Garage

Burglary Commercial

Vehicle Prowling

Vehicle Theft

Arson

Cases Represent LERMS Crime Codes  
 Points may indicate multiple events  
 Note: Veh Prowl is only Larceny category displayed



For Additional Information on Incidents  
 pertaining to an Area, Trend, or Pattern  
 Contact Information Analysis

0 0.2 0.4 0.6 Miles



**THIS IS NOT A LEGAL DOCUMENT:**  
 The information shown on this map is compiled  
 from various sources and is subject to constant  
 revision. Information shown on this map should  
 not be used to determine the location of facilities  
 in relationship to property lines, section lines,  
 streets, etc.



Sunday - Saturday

NW - Central District (P2)

1/14/2024 TO 1/20/2024



<u>A/C</u>	<u>Offense Statute</u>	<u>Address</u>	<u>Reported Date</u>	<u>Dist</u>
<b><u>SPA2EG</u></b>				
C	THEFT 3D FROM BUILDING	300 W MANSFIELD AVE	1/14/2024	P2
C	THEFT 3D FROM MOTOR VEHICLE	1100 W CLEVELAND AVE	1/15/2024	P2
C	THEFT 3D FROM MOTOR VEHICLE	1100 W YORK AVE	1/16/2024	
C	THEFT 3D FROM MOTOR VEHICLE	N ASH ST / W NORTHWEST BLVD	1/18/2024	
C	THEFT 3D SHOPLIFTING	1700 W NORTHWEST BLVD	1/16/2024	P2
C	THEFT OF MOTOR VEHICLE	2600 N NORMANDIE ST	1/17/2024	P1
<b><u>SPA2WC</u></b>				
C	RESIDENTIAL BURGLARY	400 N COCHRAN PL	1/20/2024	P1
A	RESIDENTIAL BURGLARY	1500 N MAPLE ST	1/20/2024	P1
C	RETAIL THEFT WITH SPECIAL CIRCUMSTANCES 3D	1200 W SUMMIT PKWY	1/14/2024	P2
C	THEFT 2D FROM BUILDING	2300 W SHARP AVE	1/16/2024	P2
C	THEFT 3D FROM MOTOR VEHICLE	1300 W SUMMIT PKWY	1/15/2024	P2
C	THEFT 3D FROM MOTOR VEHICLE	500 N JEFFERSON LN	1/18/2024	
C	THEFT 3D SHOPLIFTING	1100 N MONROE ST	1/14/2024	P2
C	THEFT 3D SHOPLIFTING	1100 N MONROE ST	1/15/2024	P2
C	THEFT 3D SHOPLIFTING	1100 N MONROE ST	1/18/2024	P2

# SPOKANE POLICE DEPARTMENT

## Northeast Precinct

## BAKER Sector

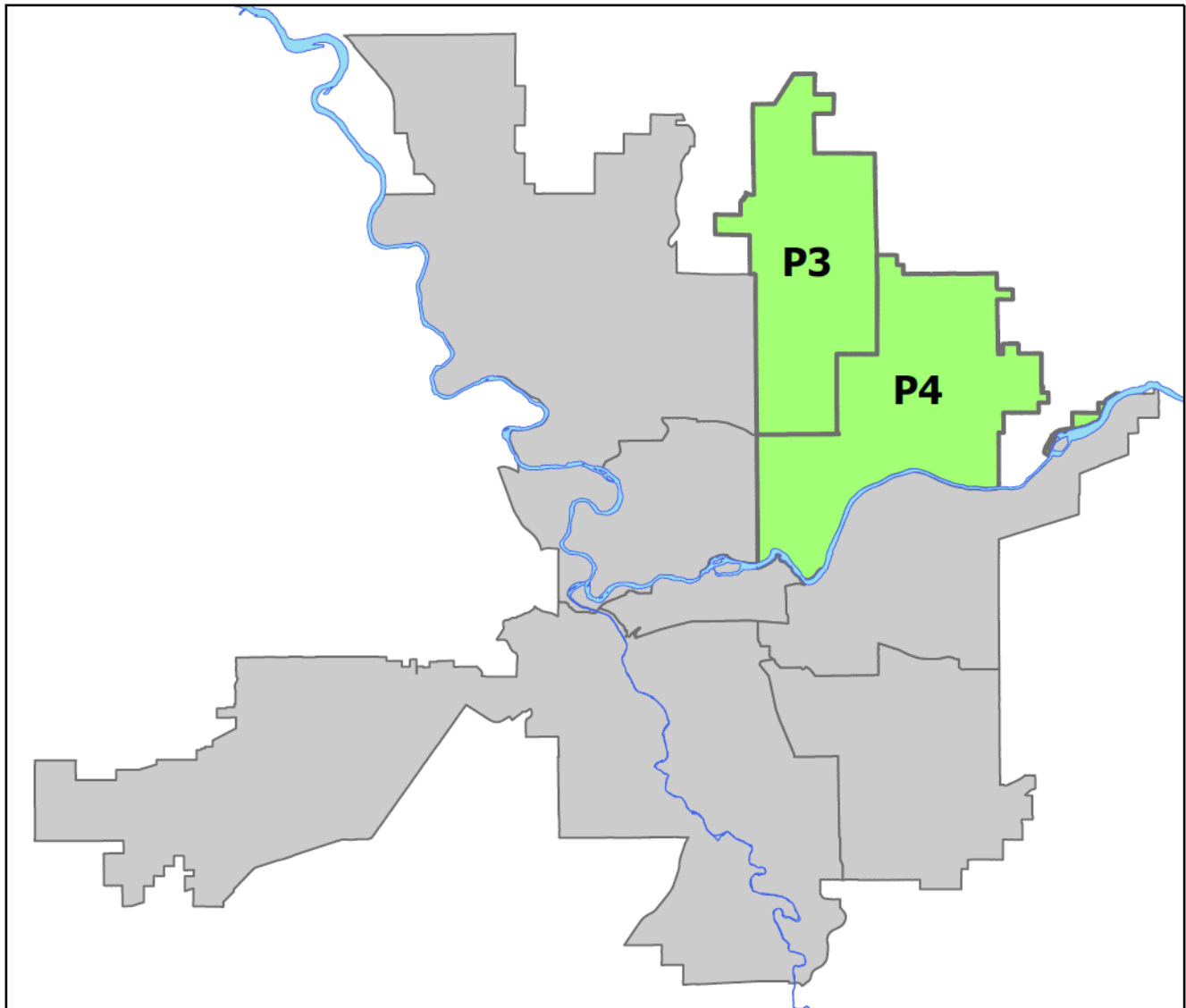


### PSA Commander

Captain Dave Richards

NevaWood District (P3)

Northeast District (P4)



POLICE SUMMARY - Ending: Saturday, January 20, 2024

## NORTHEAST PRECINCT (P3, P4) BAKER SECTOR



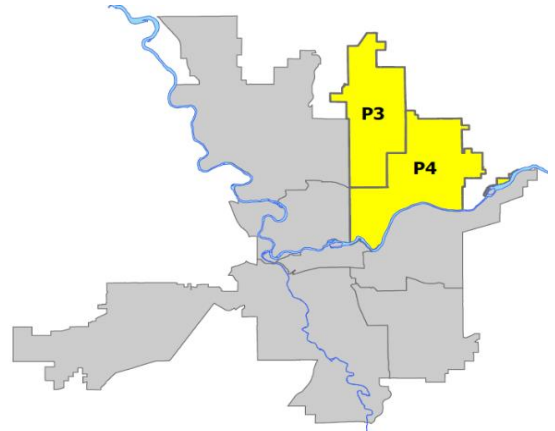
### Preliminary IBR Counts

NIBRS Categories (Part 1 Selected)		7 Day Comparison			28 Day Comparison			YTD Comparison		
		Current	Prior	Percent	Current	Prior	Percent	Current	Prior	Percent
<b>Violent</b>	Criminal Homicide	0	0		0	1	-100.00%	0	0	
	Rape	1	0		2	3	-33.33%	2	1	100.00%
	Robbery - Commercial	0	0		1	4	-75.00%	0	2	-100.00%
	Robbery - Person	2	1	100.00%	4	3	33.33%	4	2	100.00%
	Aggravated Assault - Non DV	5	4	25.00%	16	13	23.08%	14	7	100.00%
	Aggravated Assault - DV	2	1	100.00%	7	4	75.00%	4	7	-42.86%
<b>Violent Total:</b>		10	6	66.67%	30	28	7.14%	24	19	26.32%
<b>Property</b>	Burglary - Residential	3	7	-57.14%	22	32	-31.25%	16	30	-46.67%
	Burglary Garage	1	6	-83.33%	12	10	20.00%	9	13	-30.77%
	Burglary Commercial	5	3	66.67%	20	24	-16.67%	10	17	-41.18%
	Larceny	63	45	40.00%	241	275	-12.36%	170	191	-10.99%
	Vehicle Theft	7	6	16.67%	35	41	-14.63%	23	46	-50.00%
	Arson	0	0		2	4	-50.00%	0	3	-100.00%
<b>Property Total:</b>		79	67	17.91%	332	386	-13.99%	228	300	-24.00%
<b>Preliminary Part 1 Crime Totals:</b>		89	73	21.92%	362	414	-12.56%	252	319	-21.00%
<b>Current 7 Day Period:</b>		1/14/2024 - 1/20/2024			<b>Prior 7 Day Period:</b>		1/7/2024 - 1/13/2024			
<b>Current 28 Day Period:</b>		12/24/2023 - 1/20/2024			<b>Prior 28 Day Period:</b>		11/26/2023 - 12/23/2023			
<b>Current YTD Day Period:</b>		1/1/2024 - 1/20/2024			<b>Prior YTD Period:</b>		1/1/2023 - 1/20/2023			

Prepared by SPD Crime Analysis Office - Monday, January 22, 2024

**NOTE:** SPD moved from UCR to the NIBRS reporting standard on 10/4/16 following the transition to a new RMS System. [Numbers on CompStat reports prior to this date should not be used as a comparison to those on this report.](#) Additional info on these reporting standards can be found on the FBI website: <https://ucr.fbi.gov/nibrs-overview>

This chart represents Preliminary counts of selected crime categories from Police Case Reports. Full statistical analysis to determine the confidence level of this data has not been performed. The % change columns on the preliminary counts differ from the percentage change on the NIBRS crime report, sometimes significantly. The CompStat report is designed for operational use and includes only selected NIBRS categories and coding less complex than full NIBRS rules. Official statistics for these and other NIBRS categories can be found on WASPC & FBI websites once available.



Note: On 1/8/23 boundary changes were implemented dividing the North Precinct into two (NW and NE). The Northeast Precinct BAKER Sector consists of P3 and P4; Consequently this page did not exist on printed reports prior to 1/8/23



POLICE SUMMARY - Ending: Saturday, January 20, 2024



## NE - Neva-Wood District (P3)

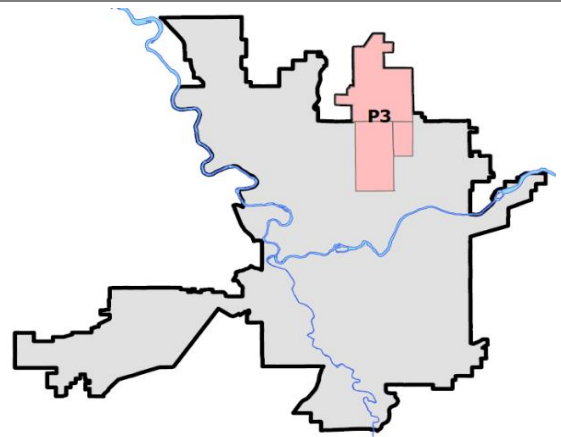
### Preliminary IBR Counts

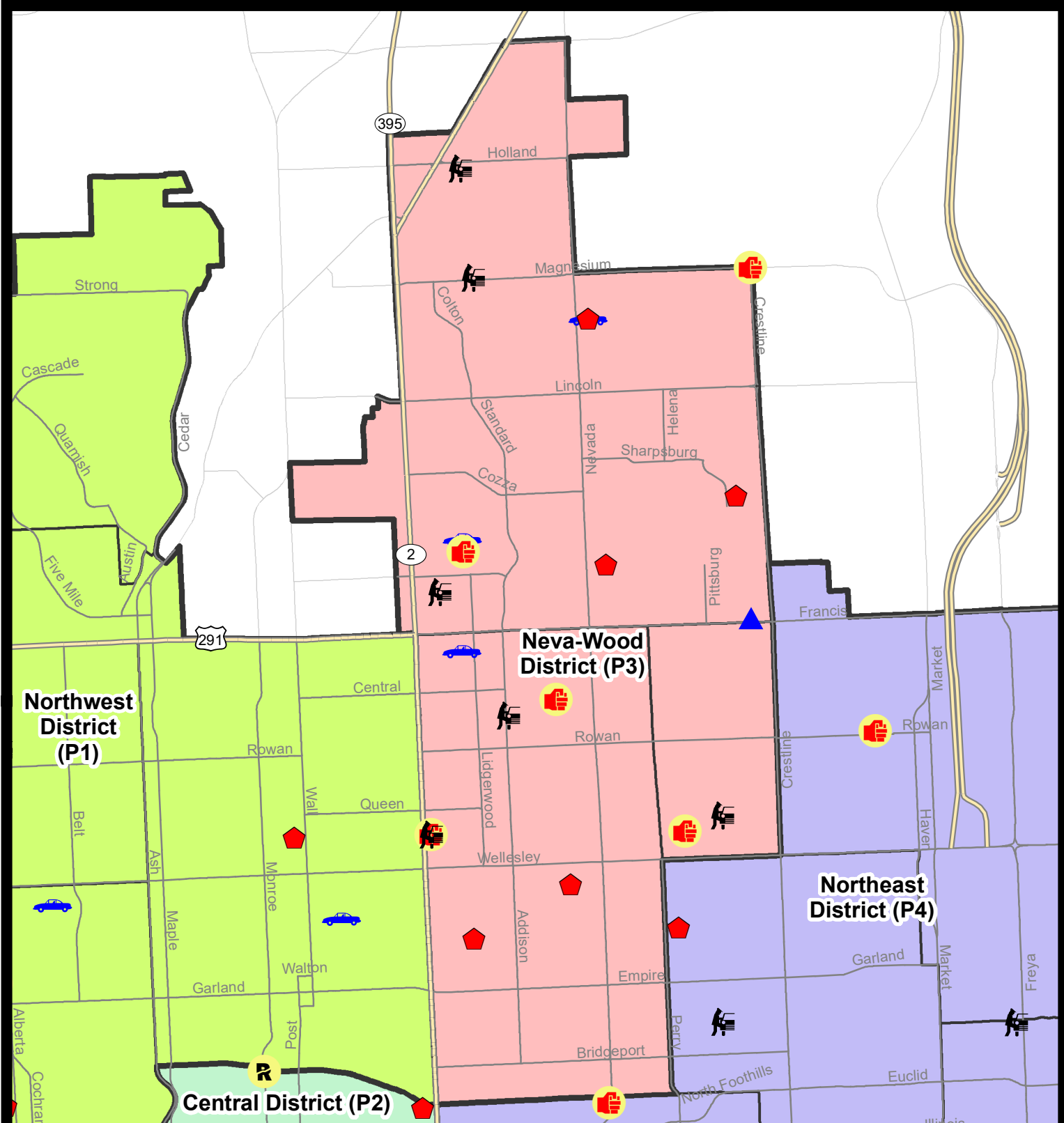
NIBRS Categories (Part 1 Selected)		7 Day Comparison			28 Day Comparison			YTD Comparison		
		Current	Prior	Percent	Current	Prior	Percent	Current	Prior	Percent
<b>Violent</b>	Criminal Homicide	0	0		0	0		0	0	
	Rape	1	0		2	1	100.00%	2	1	100.00%
	Robbery - Commercial	0	0		1	2	-50.00%	0	1	-100.00%
	Robbery - Person	1	0		2	1	100.00%	2	1	100.00%
	Aggravated Assault - Non DV	3	3	0.00%	9	6	50.00%	9	3	200.00%
	Aggravated Assault - DV	0	1	-100.00%	5	0		2	2	0.00%
<b>Violent Total:</b>		5	4	25.00%	19	10	90.00%	15	8	87.50%
<b>Property</b>	Burglary - Residential	1	5	-80.00%	15	18	-16.67%	10	13	-23.08%
	Burglary Garage	1	1	0.00%	5	6	-16.67%	3	9	-66.67%
	Burglary Commercial	1	1	0.00%	9	10	-10.00%	4	12	-66.67%
	Larceny	39	30	30.00%	152	177	-14.12%	103	138	-25.36%
	Vehicle Theft	2	3	-33.33%	17	16	6.25%	12	30	-60.00%
	Arson	0	0		2	1	100.00%	0	2	-100.00%
<b>Property Total:</b>		44	40	10.00%	200	228	-12.28%	132	204	-35.29%
<b>Preliminary Part 1 Crime Totals:</b>		49	44	11.36%	219	238	-7.98%	147	212	-30.66%
<b>Current 7 Day Period:</b>		1/14/2024 - 1/20/2024			<b>Prior 7 Day Period:</b>		1/7/2024 - 1/13/2024			
<b>Current 28 Day Period:</b>		12/24/2023 - 1/20/2024			<b>Prior 28 Day Period:</b>		11/26/2023 - 12/23/2023			
<b>Current YTD Day Period:</b>		1/1/2024 - 1/20/2024			<b>Prior YTD Period:</b>		1/1/2023 - 1/20/2023			

Prepared by SPD Crime Analysis Office - Monday, January 22, 2024

**NOTE:** SPD moved from UCR to the NIBRS reporting standard on 10/4/16 following the transition to a new RMS System. [Numbers on CompStat reports prior to this date should not be used as a comparison to those on this report.](#) Additional info on these reporting standards can be found on the FBI website: <https://ucr.fbi.gov/nibrs-overview>

This chart represents Preliminary counts of selected crime categories from Police Case Reports. Full statistical analysis to determine the confidence level of this data has not been performed. The % change columns on the preliminary counts differ from the percentage change on the NIBRS crime report, sometimes significantly. The CompStat report is designed for operational use and includes only selected NIBRS categories and coding less complex than full NIBRS rules. Official statistics for these and other NIBRS categories can be found on WASPC & FBI websites once available.






**City of Spokane**  
**Neva-Wood District (P3)**  
**Selected Crime Codes**  
**2024-01-14 to 2024-01-20**  
 Prepared By:  
 Crime Analysis Unit  
 Spokane Police Department

**Legend**

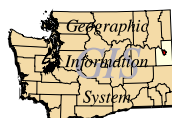
Criminal Homicide	Robbery Person	Burglary Commercial
Rape	Aggravated Assault	Vehicle Prowling
Robbery Commercial	Burglary Residential	Vehicle Theft
	Burglary Garage	Arson

*Cases Represent LERMS Crime Codes  
 Points may indicate multiple events  
 Note: Veh Prowl is only Larceny displayed*

*For Additional Information on Incidents pertaining to an Area, Trend, or Pattern Contact Information Analysis*




0 0.2 0.4 0.8 Miles



Geographic Information System

THIS IS NOT A LEGAL DOCUMENT:  
 The information shown on this map is compiled from various sources and is subject to constant revision. Information shown on this map should not be used to determine the location of facilities in relationship to property lines, section lines, streets, etc.



Sunday - Saturday

NE - Neva-Wood District (P3)

1/14/2024 TO 1/20/2024



<u>A/C</u>	<u>Offense Statute</u>	<u>Address</u>	<u>Reported Date</u>	<u>Dist</u>
<b><u>SPB3NL</u></b>				
C	BURGLARY 1D GARAGE	900 E SANSON AVE	1/20/2024	P3
C	HARASSMENT WEAPON INVOLVED	1200 E ROCKWELL AVE	1/16/2024	P4
C	ROBBERY 1D PERSON	5600 N LIDGERWOOD ST	1/20/2024	P4
C	THEFT 3D FROM MOTOR VEHICLE	0 E EVERETT AVE	1/18/2024	P3
C	THEFT 3D SHOPLIFTING	5800 N DIVISION ST	1/16/2024	P4
C	THEFT 3D SHOPLIFTING	5800 N DIVISION ST	1/16/2024	P4
C	THEFT 3D SHOPLIFTING	5800 N DIVISION ST	1/16/2024	P4
C	THEFT 3D SHOPLIFTING	5800 N DIVISION ST	1/16/2024	P4
C	THEFT 3D SHOPLIFTING	0 E EMPIRE AVE	1/19/2024	P3
C	THEFT 3D SHOPLIFTING	4700 N DIVISION ST	1/19/2024	P4
C	THEFT OF MOTOR VEHICLE	6100 N STANDARD ST	1/18/2024	P4
<b><u>SPB3SH</u></b>				
C	ASSAULT 1D	600 E LYONS AVE	1/19/2024	P4
C	HARASSMENT FELONY WEAPON INVOLVED	6500 N NEVADA ST	1/18/2024	P4
C	ORGANIZED RETAIL THEFT 2D	9700 N NEWPORT HWY	1/19/2024	P1
C	RAPE 2D ORAL/ANAL OR SAME SEX		1/18/2024	P4
C	RESIDENTIAL BURGLARY	900 E BEACON AVE	1/14/2024	P4
C	SHOPLIFTING BURGLARY	9200 N COLTON ST	1/14/2024	P4
C	THEFT 2D ALL OTHER	1700 E LINCOLN RD	1/20/2024	P3
C	THEFT 2D FROM MOTOR VEHICLE	6900 N WISCOMB ST	1/14/2024	P3
C	THEFT 2D FROM MOTOR VEHICLE	7700 N WILDING DR	1/16/2024	P4
C	THEFT 2D FROM MOTOR VEHICLE	1000 E COZZA DR	1/16/2024	P3
C	THEFT 2D SHOPLIFTING	10100 N NEWPORT HWY	1/18/2024	P3
C	THEFT 3D FROM BUILDING	6700 N DIVISION ST	1/20/2024	P4
C	THEFT 3D FROM MOTOR VEHICLE	6800 N DIVISION ST	1/20/2024	P3
C	THEFT 3D SHOPLIFTING	9200 N COLTON ST	1/14/2024	P4
C	THEFT 3D SHOPLIFTING	6600 N DIVISION ST	1/15/2024	P4
C	THEFT 3D SHOPLIFTING	9200 N COLTON ST	1/17/2024	P4
C	THEFT 3D SHOPLIFTING	9100 N NEWPORT HWY	1/18/2024	P4
C	THEFT 3D SHOPLIFTING	9200 N COLTON ST	1/18/2024	P4
C	THEFT 3D SHOPLIFTING	9200 N NEVADA ST	1/18/2024	P4
C	THEFT 3D SHOPLIFTING	9400 N DIVISION ST	1/18/2024	P4
C	THEFT 3D SHOPLIFTING	7500 N DIVISION ST	1/18/2024	P3
C	THEFT 3D SHOPLIFTING	9200 N COLTON ST	1/18/2024	P4
C	THEFT 3D SHOPLIFTING	9700 N NEWPORT HWY	1/19/2024	P4
C	THEFT 3D SHOPLIFTING	9200 N COLTON ST	1/19/2024	P4
C	THEFT 3D SHOPLIFTING	9100 N NEWPORT HWY	1/19/2024	P1
C	THEFT 3D SHOPLIFTING	9700 N NEWPORT HWY	1/14/2024	

For protection of victim privacy, the entire address on sexual assault crimes has been redacted.

<b>A/C</b>	<b>Offense Statute</b>	<b>Address</b>	<b>Reported Date</b>	<b>Dist</b>
C	THEFT 3D SHOPLIFTING	6600 N DIVISION ST	1/15/2024	
C	THEFT 3D SHOPLIFTING	6600 N DIVISION ST	1/15/2024	
C	THEFT 3D SHOPLIFTING	9600 N NEWPORT HWY	1/16/2024	
C	THEFT 3D SHOPLIFTING	9700 N NEWPORT HWY	1/17/2024	
C	THEFT 3D SHOPLIFTING	9700 N NEWPORT HWY	1/17/2024	
C	THEFT 3D SHOPLIFTING	6600 N DIVISION ST	1/17/2024	
C	THEFT 3D SHOPLIFTING	9600 N NEWPORT HWY	1/18/2024	
C	THEFT 3D SHOPLIFTING	9100 N NEWPORT HWY	1/18/2024	
C	THEFT 3D SHOPLIFTING	9100 N NEWPORT HWY	1/19/2024	
C	THEFT 3D SHOPLIFTING	9100 N NEWPORT HWY	1/19/2024	
C	THEFT OF MOTOR VEHICLE	0 E WEILE AVE	1/15/2024	P4
<b><u>SPB3WH</u></b>				
C	THEFT 2D ALL OTHER	E DECATUR AVE / N NAPA ST	1/15/2024	P3

POLICE SUMMARY - Ending: Saturday, January 20, 2024



## NE - Northeast District (P4)

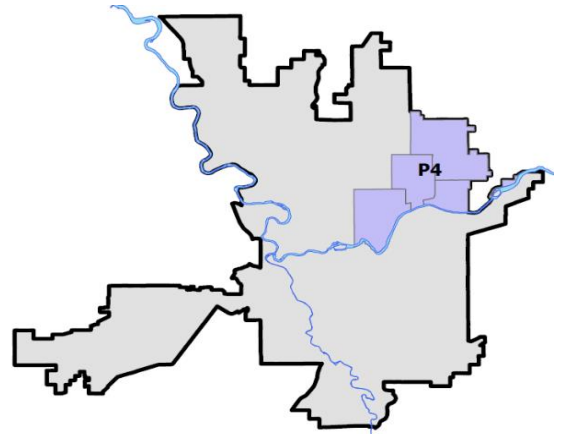
### Preliminary IBR Counts

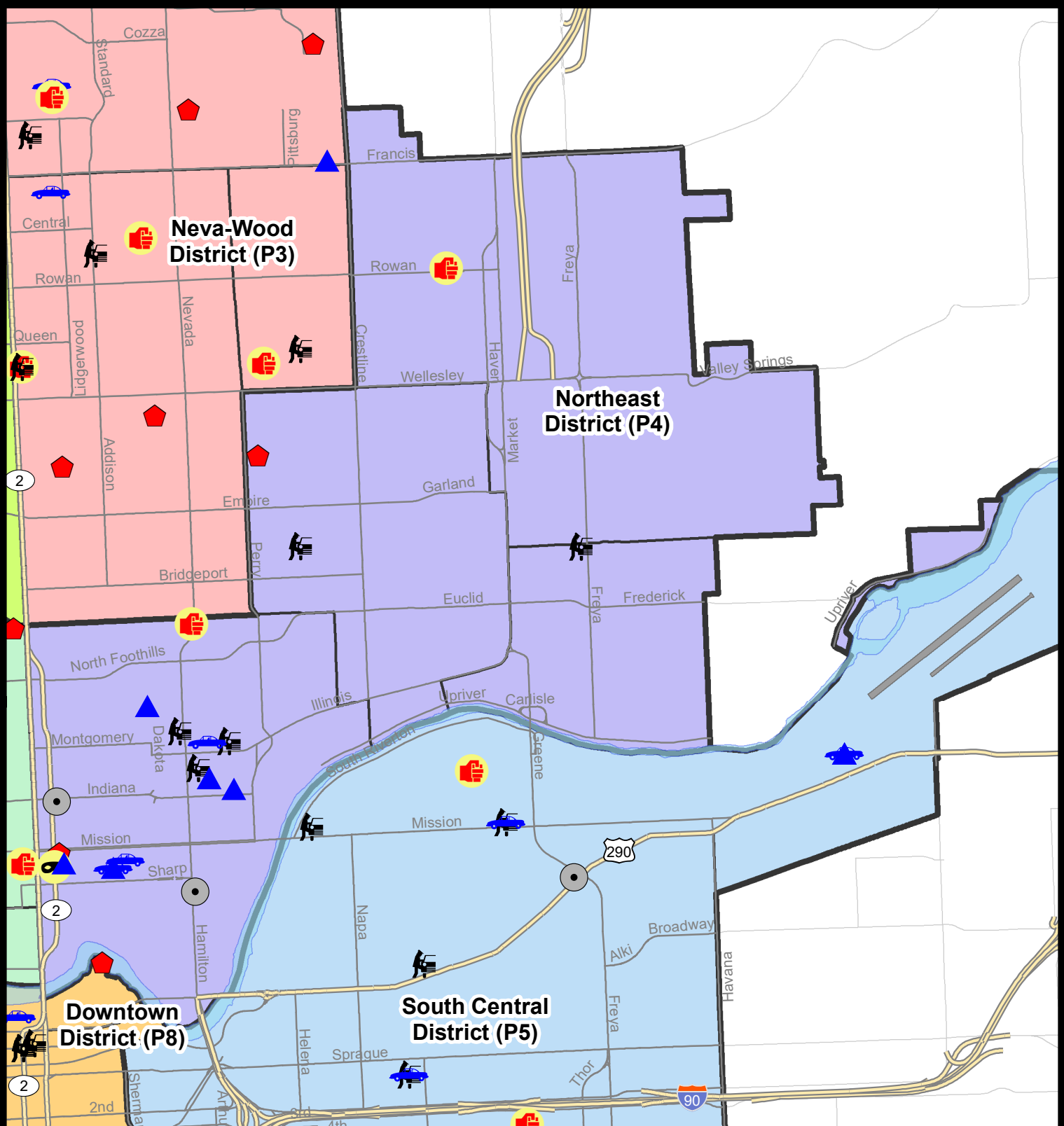
NIBRS Categories (Part 1 Selected)		7 Day Comparison			28 Day Comparison			YTD Comparison		
		Current	Prior	Percent	Current	Prior	Percent	Current	Prior	Percent
<b>Violent</b>	Criminal Homicide	0	0		0	1	-100.00%	0	0	
	Rape	0	0		0	2	-100.00%	0	0	
	Robbery - Commercial	0	0		0	2	-100.00%	0	1	-100.00%
	Robbery - Person	1	1	0.00%	2	2	0.00%	2	1	100.00%
	Aggravated Assault - Non DV	2	1	100.00%	7	7	0.00%	5	4	25.00%
	Aggravated Assault - DV	2	0		2	4	-50.00%	2	5	-60.00%
<b>Violent Total:</b>		5	2	150.00%	11	18	-38.89%	9	11	-18.18%
<b>Property</b>	Burglary - Residential	2	2	0.00%	7	14	-50.00%	6	17	-64.71%
	Burglary Garage	0	5	-100.00%	7	4	75.00%	6	4	50.00%
	Burglary Commercial	4	2	100.00%	11	14	-21.43%	6	5	20.00%
	Larceny	24	15	60.00%	89	98	-9.18%	67	53	26.42%
	Vehicle Theft	5	3	66.67%	18	25	-28.00%	11	16	-31.25%
	Arson	0	0		0	3	-100.00%	0	1	-100.00%
<b>Property Total:</b>		35	27	29.63%	132	158	-16.46%	96	96	0.00%
<b>Preliminary Part 1 Crime Totals:</b>		40	29	37.93%	143	176	-18.75%	105	107	-1.87%
<b>Current 7 Day Period:</b>		1/14/2024 - 1/20/2024			<b>Prior 7 Day Period:</b>		1/7/2024 - 1/13/2024			
<b>Current 28 Day Period:</b>		12/24/2023 - 1/20/2024			<b>Prior 28 Day Period:</b>		11/26/2023 - 12/23/2023			
<b>Current YTD Day Period:</b>		1/1/2024 - 1/20/2024			<b>Prior YTD Period:</b>		1/1/2023 - 1/20/2023			

Prepared by SPD Crime Analysis Office - Monday, January 22, 2024

**NOTE:** SPD moved from UCR to the NIBRS reporting standard on 10/4/16 following the transition to a new RMS System. [Numbers on CompStat reports prior to this date should not be used as a comparison to those on this report.](#) Additional info on these reporting standards can be found on the FBI website: <https://ucr.fbi.gov/nibrs-overview>

This chart represents Preliminary counts of selected crime categories from Police Case Reports. Full statistical analysis to determine the confidence level of this data has not been performed. The % change columns on the preliminary counts differ from the percentage change on the NIBRS crime report, sometimes significantly. The CompStat report is designed for operational use and includes only selected NIBRS categories and coding less complex than full NIBRS rules. Official statistics for these and other NIBRS categories can be found on WASPC & FBI websites once available.





## City of Spokane

### Northeast District (P4)

### Selected Crime Codes

2024-01-14 to 2024-01-20

Prepared By:  
Crime Analysis Unit  
Spokane Police Department

#### Legend

##### NIBRS Events



Criminal Homicide



Rape



Robbery Commercial



Robbery Person



Aggravated Assault



Burglary Residential



Burglary Garage



Burglary Commercial



Vehicle Prowling



Vehicle Theft



Arson



Cases Represent LERMS Crime Codes  
Points may indicate multiple events  
Note: Veh Prowl is only Larceny displayed

For Additional Information on  
Incidents pertaining to an  
Area, Trend, or Pattern  
Contact Information Analysis

0 0.2 0.4 0.8 Miles



THIS IS NOT A LEGAL DOCUMENT:  
The information shown on this map is compiled  
from various sources and is subject to constant  
revision. Information shown on this map should  
not be used to determine the location of facilities  
in relationship to property lines, section lines,  
streets, etc.

Sunday - Saturday

NE - Northeast District (P4)

1/14/2024 TO 1/20/2024



<u>A/C</u>	<u>Offense Statute</u>	<u>Address</u>	<u>Reported Date</u>	<u>Dist</u>
<b><u>SPB4BE</u></b>				
C	BURGLARY 2D COMMERCIAL	3400 N MARKET ST	1/15/2024	P4
C	THEFT 3D ALL OTHER	2900 N ALTAMONT ST	1/16/2024	
C	THEFT 3D FROM MOTOR VEHICLE	2700 N MARKET ST	1/17/2024	P4
C	THEFT 3D SHOPLIFTING	3900 N MARKET ST	1/16/2024	P4
C	THEFT 3D SHOPLIFTING	3900 N MARKET ST	1/16/2024	P4
C	THEFT 3D SHOPLIFTING	3900 N MARKET ST	1/19/2024	P4
C	THEFT 3D VEHICLE PARTS AND ACCESSORIES	2800 E EUCLID AVE	1/16/2024	
C	THEFT OF MOTOR VEHICLE	3300 N LEE ST	1/17/2024	P4
<b><u>SPB4HI</u></b>				
C	ASSAULT 2D	2800 E WABASH AVE	1/18/2024	P4
C	BURGLARY 2D COMMERCIAL	3900 E NEBRASKA AVE	1/15/2024	P4
C	BURGLARY 2D COMMERCIAL	3600 E RICH AVE	1/16/2024	P4
C	BURGLARY 2D COMMERCIAL	3600 E RICH AVE	1/17/2024	P4
C	THEFT 3D ALL OTHER	6100 N MYRTLE ST	1/18/2024	P4
C	THEFT 3D FROM BUILDING	3000 E ROWAN AVE	1/15/2024	P4
C	THEFT 3D VEHICLE PARTS AND ACCESSORIES	2200 E EVERETT AVE	1/20/2024	P4
C	THEFT OF MOTOR VEHICLE	3000 E WELLESLEY AVE	1/19/2024	P1
<b><u>SPB4LO</u></b>				
C	ASSAULT 2D	0 E SINTO AVE	1/16/2024	P4
C	ASSAULT OF A CHILD 2D	3000 N HOGAN ST	1/17/2024	P4
C	HARASSMENT FELONY WEAPON INVOLVED	E MARIETTA AVE / N HAMILTON ST	1/19/2024	P4
C	MAIL THEFT	200 E NORA AVE	1/20/2024	P4
C	RESIDENTIAL BURGLARY	1200 E INDIANA AVE	1/14/2024	P4
C	RESIDENTIAL BURGLARY	400 E FAIRVIEW AVE	1/18/2024	P4
C	ROBBERY 2D PERSON	2000 N RUBY ST	1/15/2024	P1
C	THEFT 1D ALL OTHER	1700 N HAMILTON ST	1/14/2024	P4
C	THEFT 1D FROM MOTOR VEHICLE	800 N HAMILTON ST	1/20/2024	P4
C	THEFT 2D FROM MOTOR VEHICLE	400 E AUGUSTA AVE	1/14/2024	P4
C	THEFT 3D ALL OTHER	200 E NORA AVE	1/18/2024	P4
C	THEFT 3D FROM BUILDING	2700 N DIVISION ST	1/18/2024	P4
C	THEFT 3D FROM BUILDING	200 E NORA AVE	1/20/2024	P4
C	THEFT 3D FROM BUILDING	200 E NORA AVE	1/20/2024	P4
C	THEFT 3D FROM MOTOR VEHICLE	2500 N DAKOTA ST	1/17/2024	P4
C	THEFT 3D SHOPLIFTING	1500 E ILLINOIS AVE	1/19/2024	P4
C	THEFT 3D SHOPLIFTING	2500 N DIVISION ST	1/20/2024	P4
C	THEFT 3D VEHICLE PARTS AND ACCESSORIES	100 E BALDWIN AVE	1/15/2024	P4
C	THEFT 3D VEHICLE PARTS AND ACCESSORIES	1200 E EUCLID AVE	1/17/2024	P4



<b>A/C</b>	<b>Offense Statute</b>	<b>Address</b>	<b>Reported Date</b>	<b>Dist</b>
C	THEFT OF MOTOR VEHICLE	2500 N HAMILTON ST	1/15/2024	P4
C	THEFT OF MOTOR VEHICLE	800 N HAMILTON ST	1/20/2024	P4
<b><u>SPB4MI</u></b>				
C	MAIL THEFT	3100 E MARIETTA AVE	1/19/2024	P4
C	THEFT 1D ALL OTHER	3000 E JACKSON AVE	1/17/2024	P4
C	THEFT OF MOTOR VEHICLE	3000 E JACKSON AVE	1/17/2024	P4

# SPOKANE POLICE DEPARTMENT



## South Precinct CHARLIE Sector

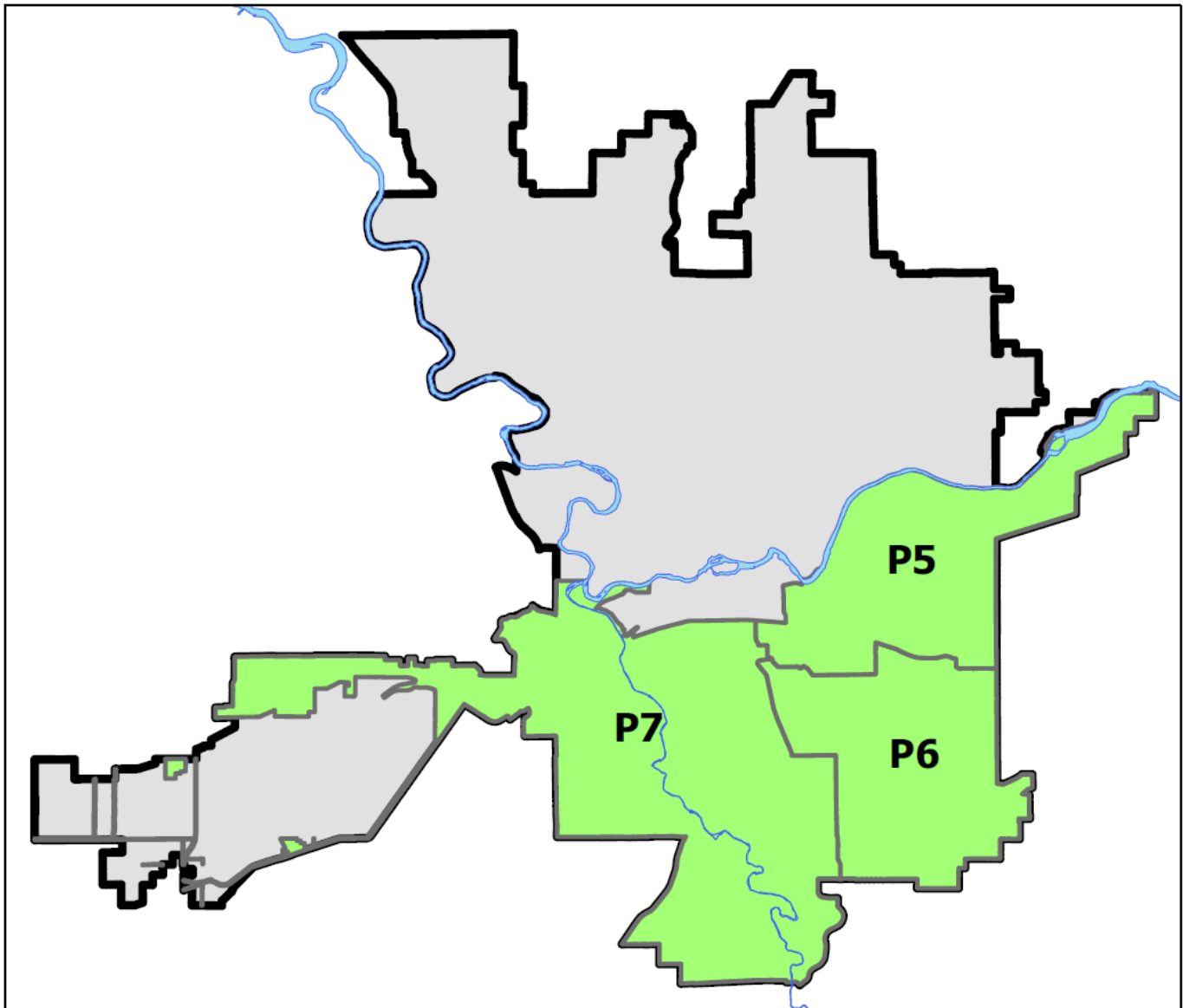
### PSA Commander

Captain Matt Cowles

South Central District (P5)

Southeast District (P6)

Southwest District (P7)



POLICE SUMMARY - Ending: Saturday, January 20, 2024

## ***SOUTH PRECINCT (P5, P6, P7) CHARLIE SECTOR***



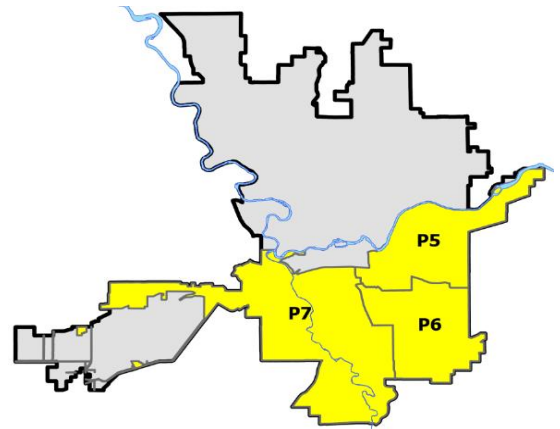
### Preliminary IBR Counts

NIBRS Categories (Part 1 Selected)		7 Day Comparison			28 Day Comparison			YTD Comparison		
		Current	Prior	Percent	Current	Prior	Percent	Current	Prior	Percent
<b>Violent</b>	Criminal Homicide	0	0		1	0		0	1	-100.00%
	Rape	2	0		4	5	-20.00%	3	7	-57.14%
	Robbery - Commercial	0	1	-100.00%	2	0		2	3	-33.33%
	Robbery - Person	0	1	-100.00%	1	2	-50.00%	1	3	-66.67%
	Aggravated Assault - Non DV	1	1	0.00%	2	13	-84.62%	2	10	-80.00%
	Aggravated Assault - DV	2	4	-50.00%	7	12	-41.67%	7	4	75.00%
<b>Violent Total:</b>		5	7	-28.57%	17	32	-46.88%	15	28	-46.43%
<b>Property</b>	Burglary - Residential	6	0		10	22	-54.55%	9	19	-52.63%
	Burglary Garage	3	4	-25.00%	12	13	-7.69%	7	13	-46.15%
	Burglary Commercial	1	3	-66.67%	11	10	10.00%	5	11	-54.55%
	Larceny	32	36	-11.11%	125	158	-20.89%	88	157	-43.95%
	Vehicle Theft	8	5	60.00%	20	22	-9.09%	16	19	-15.79%
	Arson	0	0		1	1	0.00%	1	1	0.00%
<b>Property Total:</b>		50	48	4.17%	179	226	-20.80%	126	220	-42.73%
<b>Preliminary Part 1 Crime Totals:</b>		55	55	0.00%	196	258	-24.03%	141	248	-43.15%
<b>Current 7 Day Period:</b>		1/14/2024 - 1/20/2024			<b>Prior 7 Day Period:</b>		1/7/2024 - 1/13/2024			
<b>Current 28 Day Period:</b>		12/24/2023 - 1/20/2024			<b>Prior 28 Day Period:</b>		11/26/2023 - 12/23/2023			
<b>Current YTD Day Period:</b>		1/1/2024 - 1/20/2024			<b>Prior YTD Period:</b>		1/1/2023 - 1/20/2023			

Prepared by SPD Crime Analysis Office - Monday, January 22, 2024

**NOTE:** SPD moved from UCR to the NIBRS reporting standard on 10/4/16 following the transition to a new RMS System. [Numbers on CompStat reports prior to this date should not be used as a comparison to those on this report.](#) Additional info on these reporting standards can be found on the FBI website: <https://ucr.fbi.gov/nibrs-overview>

This chart represents Preliminary counts of selected crime categories from Police Case Reports. Full statistical analysis to determine the confidence level of this data has not been performed. The % change columns on the preliminary counts differ from the percentage change on the NIBRS crime report, sometimes significantly. The CompStat report is designed for operational use and includes only selected NIBRS categories and coding less complex than full NIBRS rules. Official statistics for these and other NIBRS categories can be found on WASPC & FBI websites once available.



Note: On 1/8/23 boundary changes incorporated portions of P7 into the Downtown Precinct (SPD8BA and SPD8PV); Consequently activity in P7 will appear lower if compared to printed CompStat reports prior to 1/8/23

POLICE SUMMARY - Ending: Saturday, January 20, 2024



## SE - South Central District (P5)

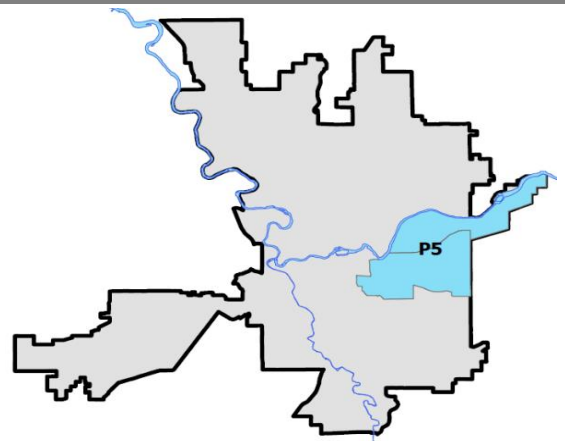
### Preliminary IBR Counts

NIBRS Categories (Part 1 Selected)		7 Day Comparison			28 Day Comparison			YTD Comparison		
		Current	Prior	Percent	Current	Prior	Percent	Current	Prior	Percent
<b>Violent</b>	Criminal Homicide	0	0		0	0		0	0	
	Rape	1	0		1	2	-50.00%	1	3	-66.67%
	Robbery - Commercial	0	0		0	0		0	0	
	Robbery - Person	0	0		0	1	-100.00%	0	3	-100.00%
	Aggravated Assault - Non DV	1	1	0.00%	2	6	-66.67%	2	7	-71.43%
	Aggravated Assault - DV	0	2	-100.00%	2	5	-60.00%	2	0	
<b>Violent Total:</b>		2	3	-33.33%	5	14	-64.29%	5	13	-61.54%
<b>Property</b>	Burglary - Residential	4	0		4	11	-63.64%	4	6	-33.33%
	Burglary Garage	0	2	-100.00%	4	6	-33.33%	2	4	-50.00%
	Burglary Commercial	1	1	0.00%	5	5	0.00%	2	9	-77.78%
	Larceny	13	15	-13.33%	46	52	-11.54%	38	60	-36.67%
	Vehicle Theft	3	2	50.00%	8	7	14.29%	7	9	-22.22%
	Arson	0	0		1	1	0.00%	1	1	0.00%
<b>Property Total:</b>		21	20	5.00%	68	82	-17.07%	54	89	-39.33%
<b>Preliminary Part 1 Crime Totals:</b>		23	23	0.00%	73	96	-23.96%	59	102	-42.16%
<b>Current 7 Day Period:</b>		1/14/2024 - 1/20/2024			<b>Prior 7 Day Period:</b>		1/7/2024 - 1/13/2024			
<b>Current 28 Day Period:</b>		12/24/2023 - 1/20/2024			<b>Prior 28 Day Period:</b>		11/26/2023 - 12/23/2023			
<b>Current YTD Day Period:</b>		1/1/2024 - 1/20/2024			<b>Prior YTD Period:</b>		1/1/2023 - 1/20/2023			

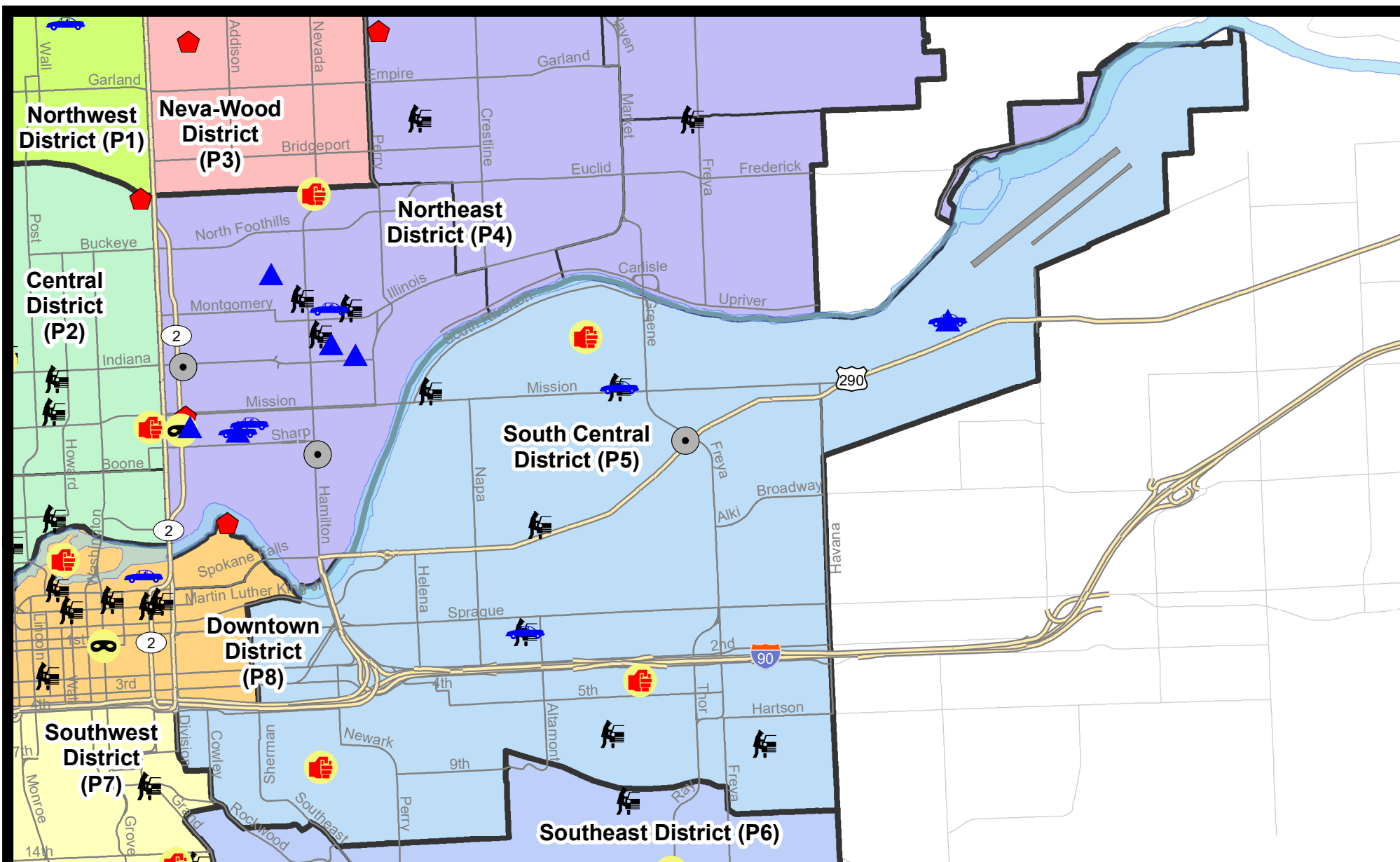
Prepared by SPD Crime Analysis Office - Monday, January 22, 2024

**NOTE:** SPD moved from UCR to the NIBRS reporting standard on 10/4/16 following the transition to a new RMS System. [Numbers on CompStat reports prior to this date should not be used as a comparison to those on this report.](#) Additional info on these reporting standards can be found on the FBI website: <https://ucr.fbi.gov/nibrs-overview>

This chart represents Preliminary counts of selected crime categories from Police Case Reports. Full statistical analysis to determine the confidence level of this data has not been performed. The % change columns on the preliminary counts differ from the percentage change on the NIBRS crime report, sometimes significantly. The CompStat report is designed for operational use and includes only selected NIBRS categories and coding less complex than full NIBRS rules. Official statistics for these and other NIBRS categories can be found on WASPC & FBI websites once available.



**Note:** On 2/10/21 a portion of the Police Block SPC5EC became part of the Downtown Precinct (SPD8EC); Consequently activity in P5 will appear lower if compared to printed CompStat reports prior to 2/10/21



**City of Spokane**  
**South Central District (P5)**  
**Selected**  
**Crime Types**  
**2024-01-14 to 2024-01-20**

Prepared By:  
**Crime Analysis Unit**  
**Spokane Police Department**

**Legend**

**NIBRS Events**



Criminal Homicide



Rape



Robbery Commercial



Robbery Person



Aggravated Assault



Burglary Residential



Burglary Garage



Burglary Commercial



Vehicle Prowling



Vehicle Theft



Arson

Cases Represent LERMS Crime Codes

Points may indicate multiple events

Note: Veh Prowl is only Larceny category displayed



For Additional Information on Incidents  
 pertaining to an Area, Trend, or Pattern  
 Contact Information Analysis

0 0.2 0.4 0.6 0.8 1 Miles



**THIS IS NOT A LEGAL DOCUMENT:**  
 The information shown on this map is compiled  
 from various sources and is subject to constant  
 revision. Information shown on this map should  
 not be used to determine the location of facilities  
 in relationship to property lines, section lines,  
 streets, etc.

Sunday - Saturday

SE - South Central District (P5)

1/14/2024 TO 1/20/2024



<u>A/C</u>	<u>Offense Statute</u>	<u>Address</u>	<u>Reported Date</u>	<u>Dist</u>
<b><u>SPC5EC</u></b>				
C	BURGLARY 2D COMMERCIAL	3200 E SPRAGUE AVE	1/17/2024	P6
C	RAPE 3D		1/16/2024	P5
C	RESIDENTIAL BURGLARY	2200 E 7TH AVE	1/16/2024	P6
C	THEFT 1D ALL OTHER	4100 E SPRAGUE AVE	1/18/2024	P5
C	THEFT 2D ALL OTHER	400 S THOR ST	1/15/2024	P6
C	THEFT 2D FROM MOTOR VEHICLE	3200 E SPRAGUE AVE	1/17/2024	P6
C	THEFT 2D FROM MOTOR VEHICLE	0 E 5TH AVE	1/19/2024	P5
C	THEFT 3D ALL OTHER	100 N CRESTLINE ST	1/17/2024	P5
C	THEFT 3D FROM BUILDING	200 E 5TH AVE	1/20/2024	P5
C	THEFT 3D SHOPLIFTING	3000 E SPRAGUE AVE	1/18/2024	P5
C	THEFT 3D VEHICLE PARTS AND ACCESSORIES	300 N FREYA ST	1/18/2024	P5
C	THEFT OF MOTOR VEHICLE	2800 E HARTSON AVE	1/15/2024	P6
C	THEFT OF MOTOR VEHICLE	3200 E SPRAGUE AVE	1/17/2024	P6
C	THEFT OF MOTOR VEHICLE	4200 E SPRAGUE AVE	1/19/2024	P6
<b><u>SPC5GP</u></b>				
C	ASSAULT 2D	2300 E BOONE AVE	1/14/2024	P6
C	BURGLARY 1D FROM RESIDENCE	2900 E SOUTH RIVERTON AVE	1/18/2024	P6
C	MAIL THEFT	2300 E MARSHALL AVE	1/14/2024	P5
C	RESIDENTIAL BURGLARY	1900 E MALLON AVE	1/16/2024	P6
C	RESIDENTIAL BURGLARY	1900 N LEE ST	1/19/2024	P7
C	THEFT 2D FROM BUILDING	2600 E SOUTH RIVERTON AVE	1/14/2024	P5
C	THEFT 2D FROM BUILDING	4300 E TRENT AVE	1/19/2024	P5
C	THEFT 3D FROM MOTOR VEHICLE	5600 E COMMERCE AVE	1/14/2024	P5
C	THEFT 3D SHOPLIFTING	3100 E MISSION AVE	1/20/2024	P5

POLICE SUMMARY - Ending: Saturday, January 20, 2024



## SE - Southeast District (P6)

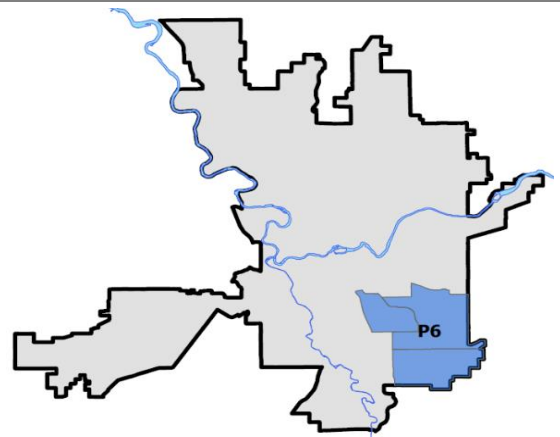
### Preliminary IBR Counts

NIBRS Categories (Part 1 Selected)		7 Day Comparison			28 Day Comparison			YTD Comparison		
		Current	Prior	Percent	Current	Prior	Percent	Current	Prior	Percent
<b>Violent</b>	Criminal Homicide	0	0		0	0		0	0	
	Rape	1	0		1	1	0.00%	1	2	-50.00%
	Robbery - Commercial	0	1	-100.00%	2	0		2	0	
	Robbery - Person	0	1	-100.00%	1	0		1	0	
	Aggravated Assault - Non DV	0	0		0	0		0	0	
	Aggravated Assault - DV	1	1	0.00%	2	3	-33.33%	2	1	100.00%
<b>Violent Total:</b>		2	3	-33.33%	6	4	50.00%	6	3	100.00%
<b>Property</b>	Burglary - Residential	0	0		0	5	-100.00%	0	7	-100.00%
	Burglary Garage	1	1	0.00%	3	3	0.00%	2	5	-60.00%
	Burglary Commercial	0	1	-100.00%	1	1	0.00%	1	2	-50.00%
	Larceny	7	7	0.00%	29	38	-23.68%	20	40	-50.00%
	Vehicle Theft	1	2	-50.00%	5	4	25.00%	4	2	100.00%
	Arson	0	0		0	0		0	0	
<b>Property Total:</b>		9	11	-18.18%	38	51	-25.49%	27	56	-51.79%
<b>Preliminary Part 1 Crime Totals:</b>		11	14	-21.43%	44	55	-20.00%	33	59	-44.07%
<b>Current 7 Day Period:</b>		1/14/2024 - 1/20/2024			<b>Prior 7 Day Period:</b>		1/7/2024 - 1/13/2024			
<b>Current 28 Day Period:</b>		12/24/2023 - 1/20/2024			<b>Prior 28 Day Period:</b>		11/26/2023 - 12/23/2023			
<b>Current YTD Day Period:</b>		1/1/2024 - 1/20/2024			<b>Prior YTD Period:</b>		1/1/2023 - 1/20/2023			

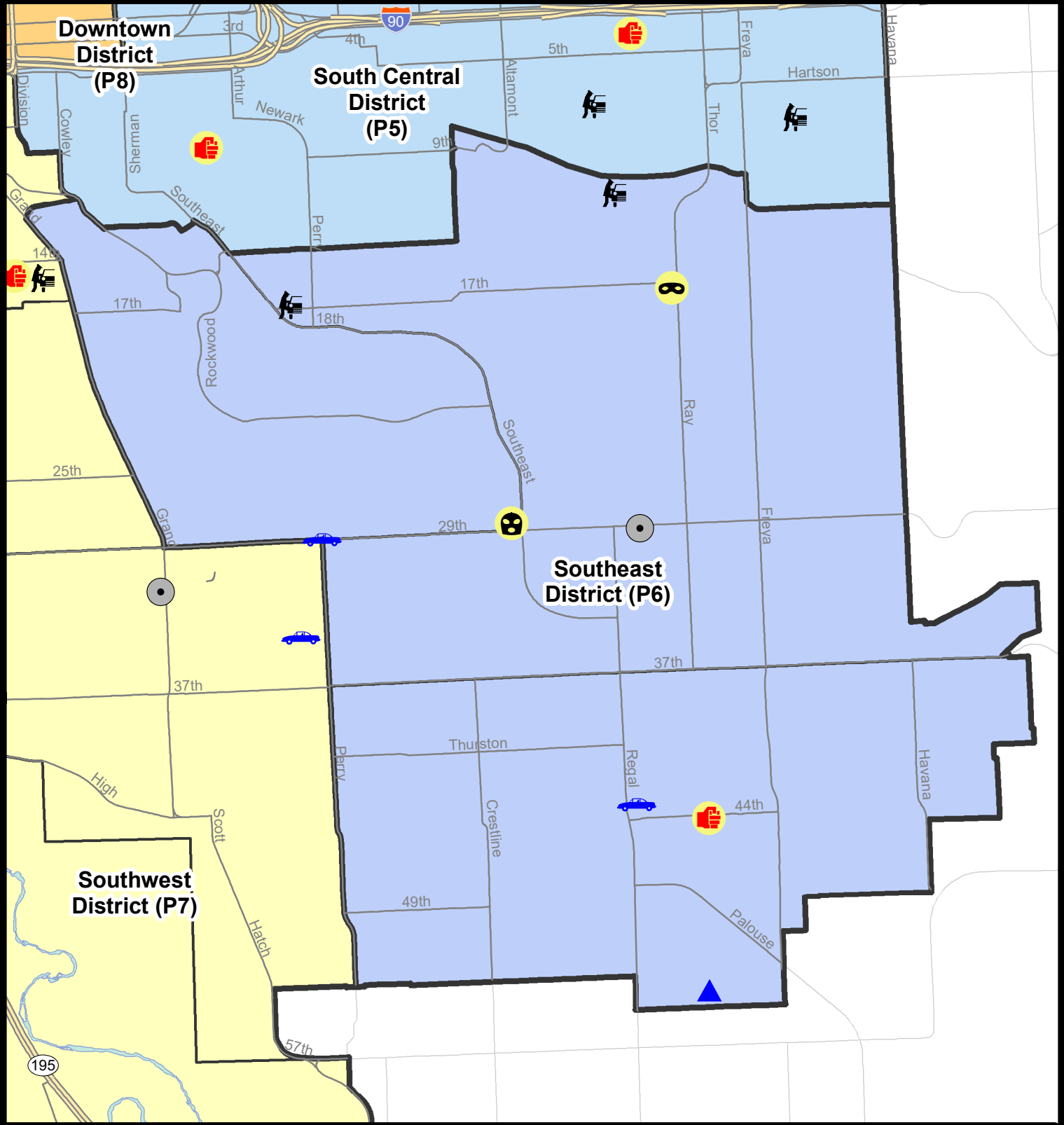
Prepared by SPD Crime Analysis Office - Monday, January 22, 2024

**NOTE:** SPD moved from UCR to the NIBRS reporting standard on 10/4/16 following the transition to a new RMS System. [Numbers on CompStat reports prior to this date should not be used as a comparison to those on this report.](#) Additional info on these reporting standards can be found on the FBI website: <https://ucr.fbi.gov/nibrs-overview>

This chart represents Preliminary counts of selected crime categories from Police Case Reports. Full statistical analysis to determine the confidence level of this data has not been performed. The % change columns on the preliminary counts differ from the percentage change on the NIBRS crime report, sometimes significantly. The CompStat report is designed for operational use and includes only selected NIBRS categories and coding less complex than full NIBRS rules. Official statistics for these and other NIBRS categories can be found on WASPC & FBI websites once available.







**City of Spokane**  
**Southeast District (P6)**  
**Selected Crime Codes**  
**2024-01-14 to 2024-01-20**  
**Prepared By:**  
**Crime Analysis Unit**  
**Spokane Police Department**

**Legend**

**NIBRS Events**

	Criminal Homicide		Robbery Person		Burglary Commercial
	Rape		Aggravated Assault		Vehicle Prowling
	Robbery Commercial		Burglary Residential		Vehicle Theft
			Burglary Garage		Arson

*Cases Represent LERMS Crime Codes*  
*Points may indicate multiple events*  
*Note: Veh Prowl is only Larceny displayed*

*For Additional Information on Incidents pertaining to an Area, Trend, or Pattern Contact Information Analysis*

0 0.15 0.3 0.6 Miles

Geographic Information System

**THIS IS NOT A LEGAL DOCUMENT:**  
The information shown on this map is compiled from various sources and is subject to constant revision. Information shown on this map should not be used to determine the location of facilities in relationship to property lines, section lines, streets, etc.

Sunday - Saturday

SE - Southeast District (P6)

1/14/2024 TO 1/20/2024



<u>A/C</u>	<u>Offense Statute</u>	<u>Address</u>	<u>Reported Date</u>	<u>Dist</u>
<b><u>SPC6LH</u></b>				
C	ASSAULT 2D	3100 S MT VERNON ST	1/20/2024	P7
C	THEFT 2D FROM BUILDING	2900 E 27TH AVE	1/14/2024	P6
C	THEFT 3D ALL OTHER	1100 S RAY ST	1/19/2024	P6
C	THEFT 3D FROM BUILDING	3100 S MT VERNON ST	1/16/2024	
C	THEFT 3D FROM MOTOR VEHICLE	3600 E 13TH AVE	1/15/2024	P6
C	THEFT 3D VEHICLE PARTS AND ACCESSORIES	3500 E 29TH AVE	1/14/2024	P6
<b><u>SPC6RW</u></b>				
C	THEFT 2D ALL OTHER	600 E 19TH AVE	1/16/2024	P6
<b><u>SPC6SG</u></b>				
C	BURGLARY 2D GARAGE	3300 E 55TH AVE	1/15/2024	P6
C	RAPE 3D		1/17/2024	P7
A	THEFT 3D FROM MOTOR VEHICLE	1700 E 40TH AVE	1/20/2024	P6
A	THEFT OF MOTOR VEHICLE	1700 E 40TH AVE	1/20/2024	P6

POLICE SUMMARY - Ending: Saturday, January 20, 2024



## SW - Southwest District (P7)

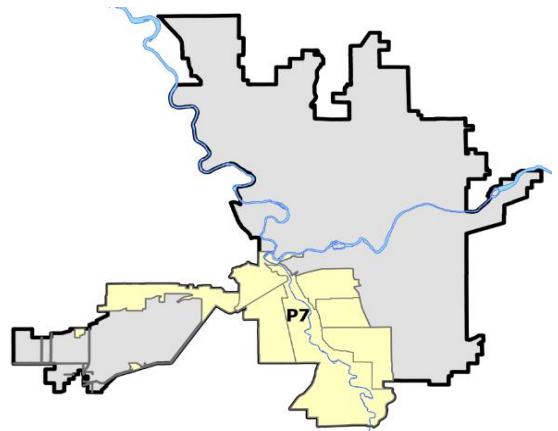
### Preliminary IBR Counts

NIBRS Categories (Part 1 Selected)		7 Day Comparison			28 Day Comparison			YTD Comparison		
		Current	Prior	Percent	Current	Prior	Percent	Current	Prior	Percent
<b>Violent</b>	Criminal Homicide	0	0		1	0		0	1	-100.00%
	Rape	0	0		2	2	0.00%	1	2	-50.00%
	Robbery - Commercial	0	0		0	0		0	3	-100.00%
	Robbery - Person	0	0		0	1	-100.00%	0	0	
	Aggravated Assault - Non DV	0	0		0	7	-100.00%	0	3	-100.00%
	Aggravated Assault - DV	1	1	0.00%	3	4	-25.00%	3	3	0.00%
<b>Violent Total:</b>		1	1	0.00%	6	14	-57.14%	4	12	-66.67%
<b>Property</b>	Burglary - Residential	2	0		6	6	0.00%	5	6	-16.67%
	Burglary Garage	2	1	100.00%	5	4	25.00%	3	4	-25.00%
	Burglary Commercial	0	1	-100.00%	5	4	25.00%	2	0	
	Larceny	12	14	-14.29%	50	68	-26.47%	30	57	-47.37%
	Vehicle Theft	4	1	300.00%	7	11	-36.36%	5	8	-37.50%
	Arson	0	0		0	0		0	0	
<b>Property Total:</b>		20	17	17.65%	73	93	-21.51%	45	75	-40.00%
<b>Preliminary Part 1 Crime Totals:</b>		21	18	16.67%	79	107	-26.17%	49	87	-43.68%
<b>Current 7 Day Period:</b>		1/14/2024 - 1/20/2024			<b>Prior 7 Day Period:</b>		1/7/2024 - 1/13/2024			
<b>Current 28 Day Period:</b>		12/24/2023 - 1/20/2024			<b>Prior 28 Day Period:</b>		11/26/2023 - 12/23/2023			
<b>Current YTD Day Period:</b>		1/1/2024 - 1/20/2024			<b>Prior YTD Period:</b>		1/1/2023 - 1/20/2023			

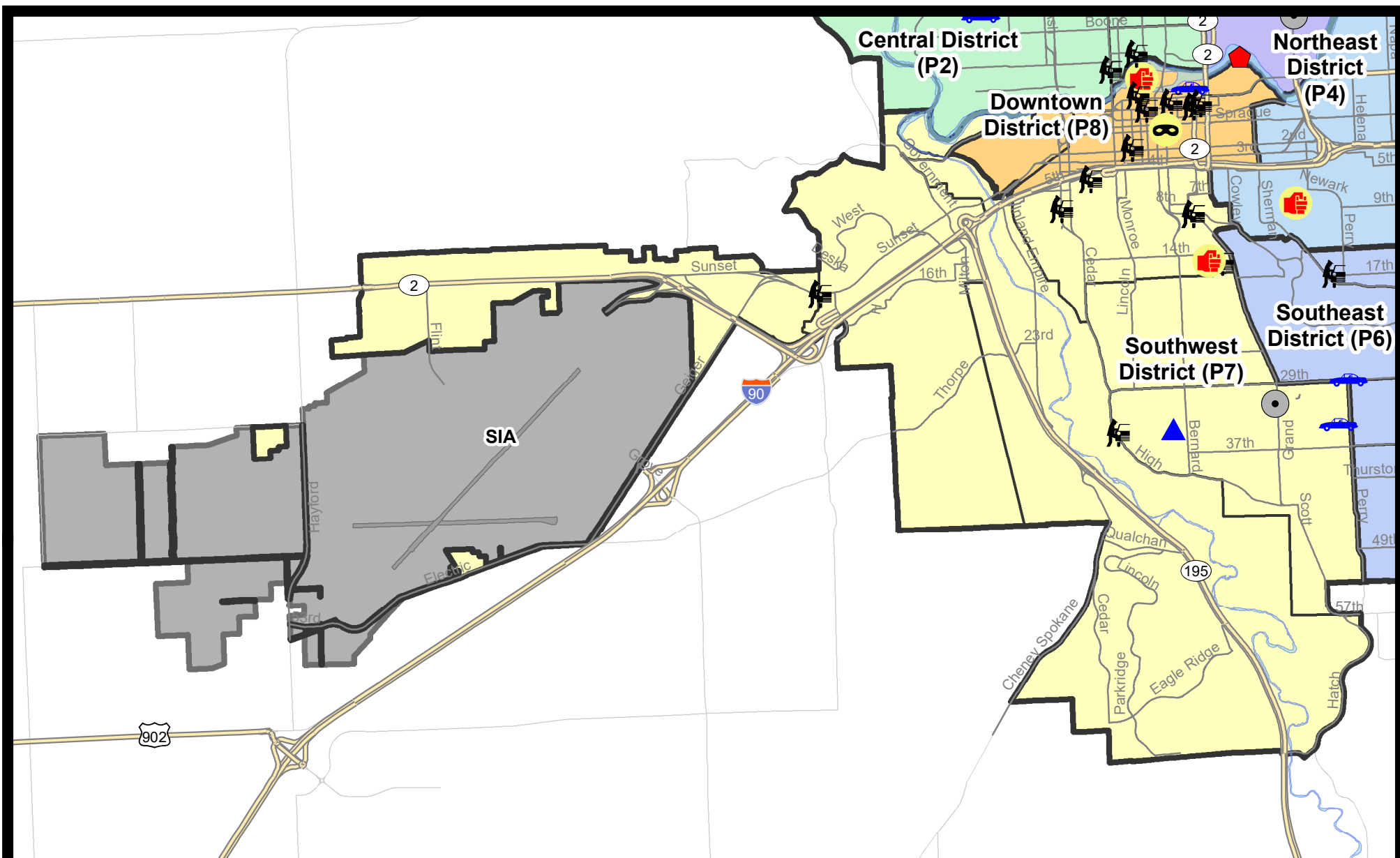
Prepared by SPD Crime Analysis Office - Monday, January 22, 2024

**NOTE:** SPD moved from UCR to the NIBRS reporting standard on 10/4/16 following the transition to a new RMS System. [Numbers on CompStat reports prior to this date should not be used as a comparison to those on this report.](#) Additional info on these reporting standards can be found on the FBI website: <https://ucr.fbi.gov/nibrs-overview>

This chart represents Preliminary counts of selected crime categories from Police Case Reports. Full statistical analysis to determine the confidence level of this data has not been performed. The % change columns on the preliminary counts differ from the percentage change on the NIBRS crime report, sometimes significantly. The CompStat report is designed for operational use and includes only selected NIBRS categories and coding less complex than full NIBRS rules. Official statistics for these and other NIBRS categories can be found on WASPC & FBI websites once available.



Note: On 1/8/23 boundary changes were implemented that incorporated portions of P7 into the Downtown DAVID Sector (SPD8BA SPD8PV); Consequently activity in P7 will appear lower if compared to printed CompStat reports prior to 1/8/23

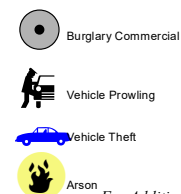
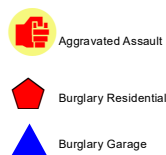



**City of Spokane**  
**Southwest District (P7)**  
**Selected**  
**Crime Types**  
**2024-01-14 to 2024-01-20**

Prepared By:  
**Crime Analysis Unit**  
**Spokane Police Department**

**Legend**

**NIBRS Events**



Cases Represent LERMS Crime Codes  
 Points may indicate multiple events  
 Note: Veh Prowl is only Larceny category displayed



For Additional Information on Incidents  
 pertaining to an Area, Trend, or Pattern  
 Contact Information Analysis

0 0.2 0.4 0.6 0.8 1 1.2 1.4 1.6 Miles



**THIS IS NOT A LEGAL DOCUMENT:**  
 The information shown on this map is compiled  
 from various sources and is subject to constant  
 revision. Information shown on this map should  
 not be used to determine the location of facilities  
 in relationship to property lines, section lines,  
 streets, etc.



Sunday - Saturday

SE - Southwest District (P7)

1/14/2024 TO 1/20/2024



<u>A/C</u>	<u>Offense Statute</u>	<u>Address</u>	<u>Reported Date</u>	<u>Dist</u>
<b><u>SPC7CH</u></b>				
C	HARASSMENT FELONY WEAPON INVOLVED	1400 W 8TH AVE	1/19/2024	P7
C	THEFT 2D FROM BUILDING	800 W 5TH AVE	1/14/2024	P8
C	THEFT 2D FROM BUILDING	800 W 11TH AVE	1/15/2024	P7
C	THEFT 2D FROM BUILDING	1400 W 11TH AVE	1/20/2024	P7
C	THEFT 2D FROM MOTOR VEHICLE	1200 W 6TH AVE	1/14/2024	
C	THEFT 3D FROM BUILDING	800 W 5TH AVE	1/16/2024	P7
C	THEFT 3D FROM MOTOR VEHICLE	1100 W 7TH AVE	1/15/2024	P7
A	THEFT 3D FROM MOTOR VEHICLE	1200 W 8TH AVE	1/18/2024	P7
C	THEFT 3D FROM MOTOR VEHICLE	S WASHINGTON ST / W 7TH AVE	1/17/2024	
C	THEFT OF MOTOR VEHICLE	2000 W 8TH AVE	1/14/2024	P7
A	THEFT OF MOTOR VEHICLE	1200 W 8TH AVE	1/18/2024	P7
C	THEFT OF MOTOR VEHICLE	1000 W 6TH AVE	1/18/2024	P7
C	THEFT OF MOTOR VEHICLE	S BERNARD ST / W 7TH AVE	1/19/2024	P7
<b><u>SPC7CS</u></b>				
C	RESIDENTIAL BURGLARY	3100 S JEFFERSON ST	1/19/2024	P7
C	THEFT 2D ALL OTHER	3100 S JEFFERSON ST	1/19/2024	P7
<b><u>SPC7GT</u></b>				
C	RESIDENTIAL BURGLARY	2700 W 14TH AVE	1/14/2024	P7
<b><u>SPC7LC</u></b>				
C	THEFT 3D ALL OTHER	2300 W 16TH AVE	1/17/2024	
C	THEFT 3D SHOPLIFTING	4200 S CHENEY SPOKANE RD	1/19/2024	P7
<b><u>SPC7MC</u></b>				
C	THEFT 3D SHOPLIFTING	2800 S GRAND BLVD	1/19/2024	
<b><u>SPC7WP</u></b>				
C	BURGLARY 2D GARAGE	8400 W US 2 HWY	1/15/2024	P7
C	BURGLARY 2D GARAGE	8400 W US 2 HWY	1/17/2024	P7

# SPOKANE POLICE DEPARTMENT

## Downtown Precinct

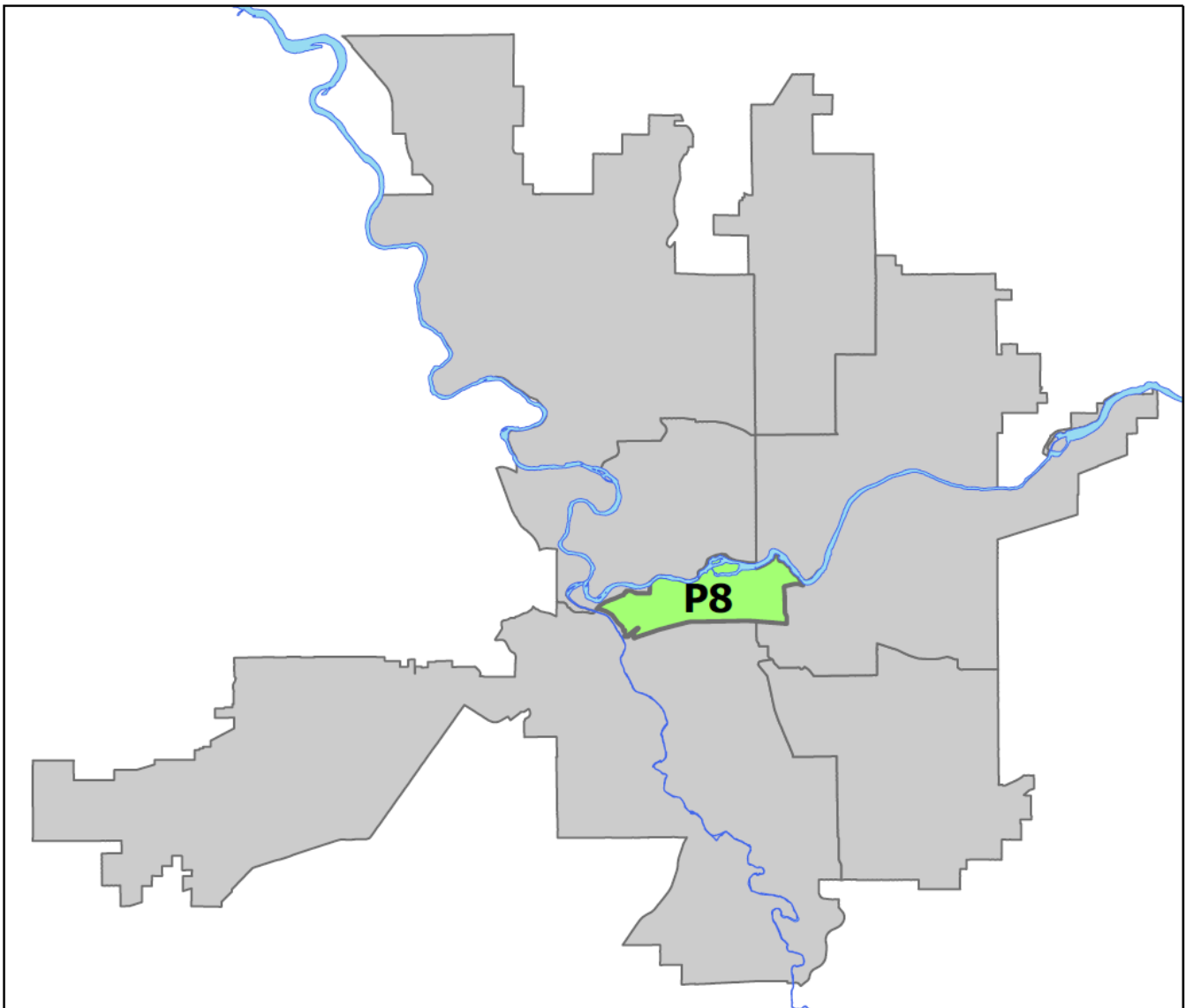
## DAVID Sector



### PSA Commander

Captain Steve Wohl

Downtown District (P8)



POLICE SUMMARY - Ending: Saturday, January 20, 2024

## ***DOWNTOWN PRECINCT (P8) DAVID SECTOR***



### Preliminary IBR Counts

NIBRS Categories (Part 1 Selected)		7 Day Comparison			28 Day Comparison			YTD Comparison		
		Current	Prior	Percent	Current	Prior	Percent	Current	Prior	Percent
<b>Violent</b>	Criminal Homicide	0	0		0	0		0	0	
	Rape	0	0		0	4	-100.00%	0	3	-100.00%
	Robbery - Commercial	1	1	0.00%	2	1	100.00%	2	1	100.00%
	Robbery - Person	3	1	200.00%	6	4	50.00%	6	5	20.00%
	Aggravated Assault - Non DV	1	1	0.00%	5	9	-44.44%	2	5	-60.00%
	Aggravated Assault - DV	0	0		3	1	200.00%	2	3	-33.33%
<b>Violent Total:</b>		5	3	66.67%	16	19	-15.79%	12	17	-29.41%
<b>Property</b>	Burglary - Residential	3	1	200.00%	5	2	150.00%	5	3	66.67%
	Burglary Garage	0	0		0	2	-100.00%	0	0	
	Burglary Commercial	3	0		6	5	20.00%	4	2	100.00%
	Larceny	12	19	-36.84%	57	70	-18.57%	44	87	-49.43%
	Vehicle Theft	1	1	0.00%	5	10	-50.00%	4	5	-20.00%
	Arson	0	0		0	0		0	1	-100.00%
<b>Property Total:</b>		19	21	-9.52%	73	89	-17.98%	57	98	-41.84%
<b>Preliminary Part 1 Crime Totals:</b>		24	24	0.00%	89	108	-17.59%	69	115	-40.00%
<b>Current 7 Day Period:</b>		1/14/2024 - 1/20/2024			<b>Prior 7 Day Period:</b>		1/7/2024 - 1/13/2024			
<b>Current 28 Day Period:</b>		12/24/2023 - 1/20/2024			<b>Prior 28 Day Period:</b>		11/26/2023 - 12/23/2023			
<b>Current YTD Day Period:</b>		1/1/2024 - 1/20/2024			<b>Prior YTD Period:</b>		1/1/2023 - 1/20/2023			

Prepared by SPD Crime Analysis Office - Monday, January 22, 2024

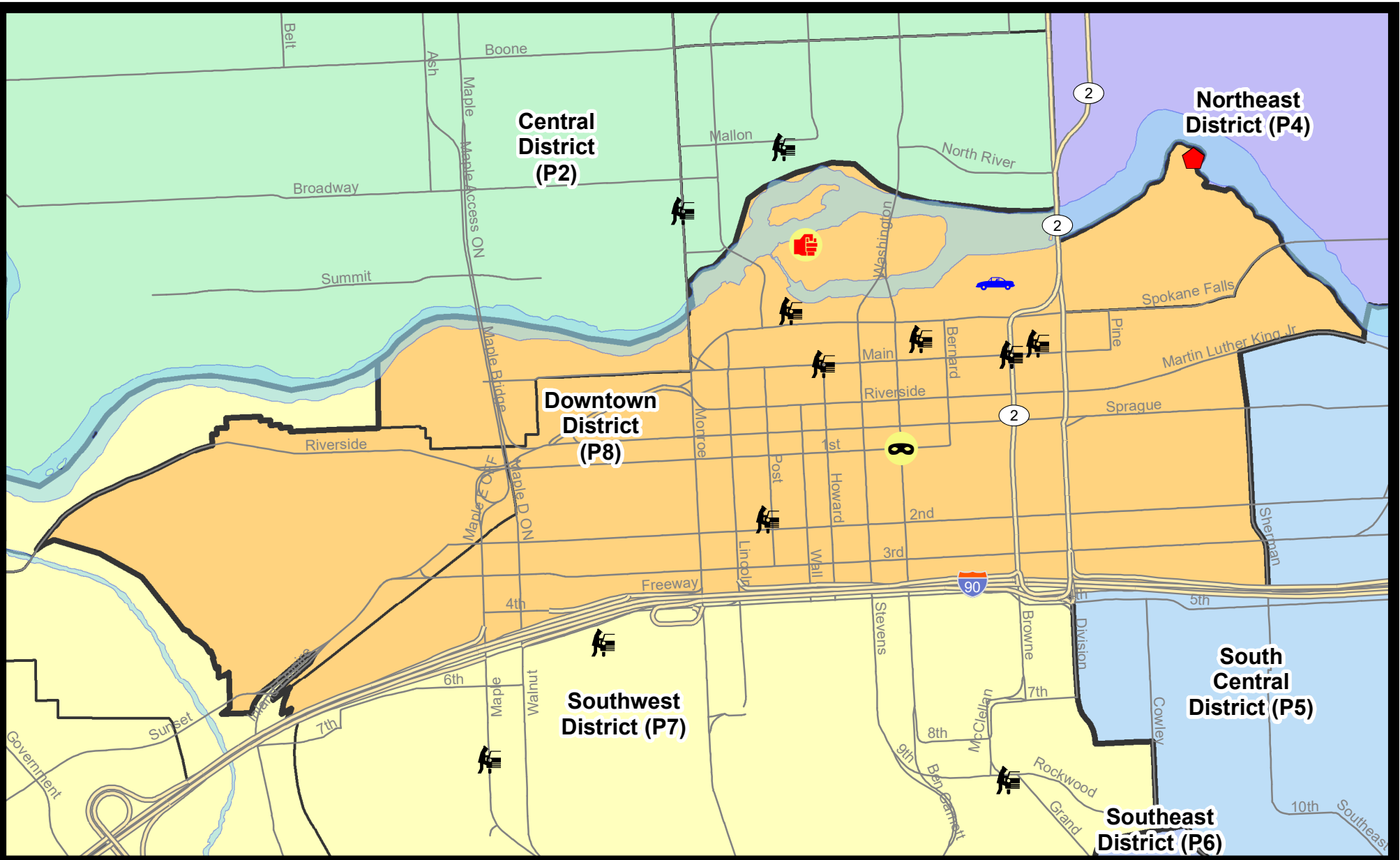
**NOTE:** SPD moved from UCR to the NIBRS reporting standard on 10/4/16 following the transition to a new RMS System. [Numbers on CompStat reports prior to this date should not be used as a comparison to those on this report.](#) Additional info on these reporting standards can be found on the FBI website: <https://ucr.fbi.gov/nibrs-overview>

This chart represents Preliminary counts of selected crime categories from Police Case Reports. Full statistical analysis to determine the confidence level of this data has not been performed. The % change columns on the preliminary counts differ from the percentage change on the NIBRS crime report, sometimes significantly. The CompStat report is designed for operational use and includes only selected NIBRS categories and coding less complex than full NIBRS rules. Official statistics for these and other NIBRS categories can be found on WASPC & FBI websites once available.



**Note:** On 1/8/23 boundary changes incorporated portions of P7 into the Downtown Precinct (SPD8BA and SPD8PV); Consequently activity in P8 will appear higher if compared to printed CompStat reports prior to 1/8/23





**City of Spokane**  
**Downtown District (P8)**  
**Selected**  
**Crime Types**  
**2024-01-14 to 2024-01-20**  
Prepared By:  
Crime Analysis Unit  
Spokane Police Department

**Legend**

**NIBRS Events**

- |                   |                    |                      |                     |
|-------------------|--------------------|----------------------|---------------------|
| Criminal Homicide | Robbery Commercial | Aggravated Assault   | Burglary Commercial |
| Rape              | Robbery Person     | Burglary Residential | Vehicle Prowling    |
|                   |                    | Burglary Garage      | Vehicle Theft       |
|                   |                    |                      | Arson               |

Cases Represent LERMS Crime Codes  
Points may indicate multiple events  
Note: Veh Prowl is only Larceny category displayed



For Additional Information on Incidents  
pertaining to an Area, Trend, or Pattern  
Contact Information Analysis

0 0.2 0.4 Miles



**THIS IS NOT A LEGAL DOCUMENT:**  
The information shown on this map is compiled  
from various sources and is subject to constant  
revision. Information shown on this map should  
not be used to determine the location of facilities  
in relationship to property lines, section lines,  
streets, etc.



Sunday - Saturday

SW - Downtown District (P8)

1/14/2024 TO 1/20/2024



<u>A/C</u>	<u>Offense Statute</u>	<u>Address</u>	<u>Reported Date</u>	<u>Dist</u>
<b><u>SPD8BA</u></b>				
C	MAIL THEFT	400 S HEMLOCK ST	1/18/2024	P8
C	RESIDENTIAL BURGLARY	2000 W PACIFIC AVE	1/18/2024	P8
<b><u>SPD8EC</u></b>				
C	BURGLARY 2D COMMERCIAL	0 E 1ST AVE	1/14/2024	P8
C	RESIDENTIAL BURGLARY	0 E 1ST AVE	1/18/2024	P8
A	ROBBERY 1D CARJACKING	S DIVISION ST / E PACIFIC AVE	1/14/2024	P8
C	THEFT 3D FROM BUILDING	100 S DIVISION ST	1/16/2024	P8
C	THEFT 3D FROM BUILDING	200 E 2ND AVE	1/18/2024	P8
C	THEFT 3D SHOPLIFTING	100 S DIVISION ST	1/15/2024	P8
<b><u>SPD8RS</u></b>				
C	ASSAULT 2D	200 S POST ST	1/15/2024	P8
C	BURGLARY 1D FROM RESIDENCE	200 S POST ST	1/15/2024	P8
C	BURGLARY 2D COMMERCIAL	100 S JEFFERSON ST	1/14/2024	P8
C	BURGLARY 2D COMMERCIAL	100 S MADISON ST	1/19/2024	P8
C	ROBBERY 1D COMMERCIAL	700 W RIVERSIDE AVE	1/18/2024	P8
C	ROBBERY 1D PERSON	N POST ST / W SPRAGUE AVE	1/18/2024	P8
C	ROBBERY 1D PERSON	W RIVERSIDE AVE / N POST ST	1/19/2024	P8
C	SHOPLIFTING BURGLARY	600 W MAIN AVE	1/17/2024	P8
C	THEFT 2D FROM BUILDING	900 W MAIN AVE	1/16/2024	P8
C	THEFT 2D FROM MOTOR VEHICLE	500 W SPRAGUE AVE	1/16/2024	P8
C	THEFT 2D SHOPLIFTING	800 W MAIN AVE	1/17/2024	P8
C	THEFT 2D SHOPLIFTING	700 W MAIN AVE	1/18/2024	
C	THEFT 3D FROM BUILDING	900 W MAIN AVE	1/14/2024	P8
C	THEFT 3D FROM MOTOR VEHICLE	600 W 1ST AVE	1/19/2024	P8
C	THEFT 3D FROM MOTOR VEHICLE	1000 W SPRAGUE AVE	1/16/2024	
C	THEFT OF A FIREARM FROM MOTOR VEHICLE	0 S POST ST	1/15/2024	P8
C	THEFT OF MOTOR VEHICLE	S HOWARD ST / W 1ST AVE	1/19/2024	P8

POLICE SUMMARY - Ending: Saturday, January 20, 2024



## Other Jurisdiction or Unk District

### Preliminary IBR Counts

NIBRS Categories (Part 1 Selected)		7 Day Comparison			28 Day Comparison			YTD Comparison		
		Current	Prior	Percent	Current	Prior	Percent	Current	Prior	Percent
<b>Violent</b>	Criminal Homicide	0	0		0	0		0	0	
	Rape	0	0		0	0		0	0	
	Robbery - Commercial	0	0		0	0		0	0	
	Robbery - Person	0	0		0	0		0	1	-100.00%
	Aggravated Assault - Non DV	0	1	-100.00%	1	0		1	0	
	Aggravated Assault - DV	0	0		0	0		0	0	
<b>Violent Total:</b>		0	1	-100.00%	1	0		1	1	0.00%
<b>Property</b>	Burglary - Residential	0	0		0	0		0	0	
	Burglary Garage	0	0		0	0		0	0	
	Burglary Commercial	0	0		0	0		0	0	
	Larceny	1	1	0.00%	2	3	-33.33%	2	3	-33.33%
	Vehicle Theft	1	0		2	1	100.00%	2	0	
	Arson	0	0		0	0		0	0	
<b>Property Total:</b>		2	1	100.00%	4	4	0.00%	4	3	33.33%
<b>Preliminary Part 1 Crime Totals:</b>		2	2	0.00%	5	4	25.00%	5	4	25.00%
<b>Current 7 Day Period:</b>		1/14/2024 - 1/20/2024			<b>Prior 7 Day Period:</b>		1/7/2024 - 1/13/2024			
<b>Current 28 Day Period:</b>		12/24/2023 - 1/20/2024			<b>Prior 28 Day Period:</b>		11/26/2023 - 12/23/2023			
<b>Current YTD Day Period:</b>		1/1/2024 - 1/20/2024			<b>Prior YTD Period:</b>		1/1/2023 - 1/20/2023			

Prepared by SPD Crime Analysis Office - Monday, January 22, 2024

**NOTE:** SPD moved from UCR to the NIBRS reporting standard on 10/4/16 following the transition to a new RMS System. [Numbers on CompStat reports prior to this date should not be used as a comparison to those on this report.](#) Additional info on these reporting standards can be found on the FBI website: <https://ucr.fbi.gov/nibrs-overview>

This chart represents Preliminary counts of selected crime categories from Police Case Reports. Full statistical analysis to determine the confidence level of this data has not been performed. The % change columns on the preliminary counts differ from the percentage change on the NIBRS crime report, sometimes significantly. The CompStat report is designed for operational use and includes only selected NIBRS categories and coding less complex than full NIBRS rules. Official statistics for these and other NIBRS categories can be found on WASPC & FBI websites once available.

Sunday - Saturday

1/14/2024 TO 1/20/2024

Other Jurisdiction/Unk District



<u>A/C</u>	<u>Offense Statute</u>	<u>Address</u>	<u>Reported Date</u>	<u>Dist</u>
<b><u>Cheney</u></b>				
C	THEFT 3D ALL OTHER	300 ERIE ST	1/20/2024	
<b><u>SV01</u></b>				
C	THEFT OF MOTOR VEHICLE	6500 E 9TH AVE	1/20/2024	Oth