

# SPOKANE POLICE DEPARTMENT

## PRELIMINARY CITYWIDE IBR CRIME REPORT



### Preliminary IBR Counts

CHIEF OF POLICE

Craig Meidl

Period Ending: Saturday, January 13, 2024

NIBRS Categories (Part 1 Selected)		7 Day Comparison			28 Day Comparison			YTD Comparison		
		Current	Prior	Percent	Current	Prior	Percent	Current	Prior	Percent
Violent	Criminal Homicide	0	0		0	1	-100.00%	0	0	
	Rape	2	3	-33.33%	9	19	-52.63%	5	10	-50.00%
	Robbery - Commercial	2	1	100.00%	6	6	0.00%	3	4	-25.00%
	Robbery - Person	4	4	0.00%	9	15	-40.00%	8	8	0.00%
	Aggravated Assault - Non DV	7	8	-12.50%	30	41	-26.83%	13	21	-38.10%
	Aggravated Assault - DV	8	6	33.33%	21	25	-16.00%	14	10	40.00%
Violent Total:		23	22	4.55%	75	107	-29.91%	43	53	-18.87%
Property	Burglary - Residential	13	16	-18.75%	56	76	-26.32%	28	53	-47.17%
	Burglary Garage	12	5	140.00%	35	34	2.94%	15	17	-11.76%
	Burglary Commercial	5	6	-16.67%	47	42	11.90%	11	21	-47.62%
	Larceny	133	150	-11.33%	622	679	-8.39%	269	363	-25.90%
	Vehicle Theft	17	27	-37.04%	86	98	-12.24%	38	70	-45.71%
	Arson	0	1	-100.00%	6	5	20.00%	1	4	-75.00%
Property Total:		180	205	-12.20%	852	934	-8.78%	362	528	-31.44%
Preliminary Part 1 Crime Totals:		203	227	-10.57%	927	1041	-10.95%	405	581	-30.29%

Current 7 Day Period: 1/7/2024 - 1/13/2024

Current 28 Day Period: 12/17/2023 - 1/13/2024

Current YTD Day Period: 1/1/2024 - 1/13/2024

Prior 7 Day Period: 12/31/2023 - 1/6/2024

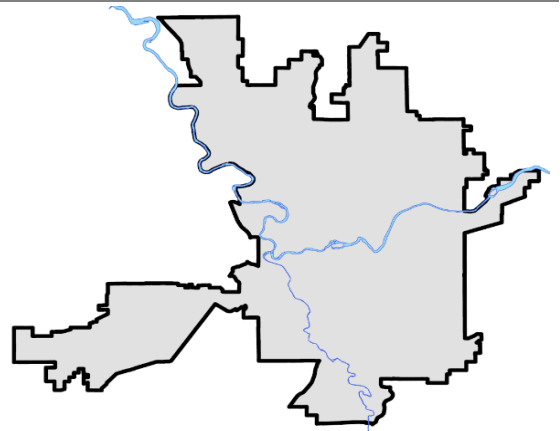
Prior 28 Day Period: 11/19/2023 - 12/16/2023

Prior YTD Period: 1/1/2023 - 1/13/2023

Prepared by SPD Crime Analysis Office - Monday, January 15, 2024

**NOTE:** SPD moved from UCR to the NIBRS reporting standard on 10/4/16 following the transition to a new RMS System. Numbers on CompStat reports prior to this date should not be used as a comparison to those on this report. Additional info on these reporting standards can be found on the FBI website: <https://ucr.fbi.gov/nibrs-overview>

This chart represents Preliminary counts of selected crime categories from Police Case Reports. Full statistical analysis to determine the confidence level of this data has not been performed. The % change columns on the preliminary counts differ from the percentage change on the NIBRS crime report, sometimes significantly. The CompStat report is designed for operational use and includes only selected NIBRS categories and coding less complex than full NIBRS rules. Official statistics for these and other NIBRS categories can be found on WASPC & FBI websites once available.



# SPOKANE POLICE DEPARTMENT

## Northwest Precinct

## ADAM Sector



### PSA Commander

Captain Tom Hendren

Northwest District (P1)

Central District (P2)



POLICE SUMMARY - Ending: Saturday, January 13, 2024

## ***NORTHWEST PRECINCT (P1, P2) ADAM SECTOR***



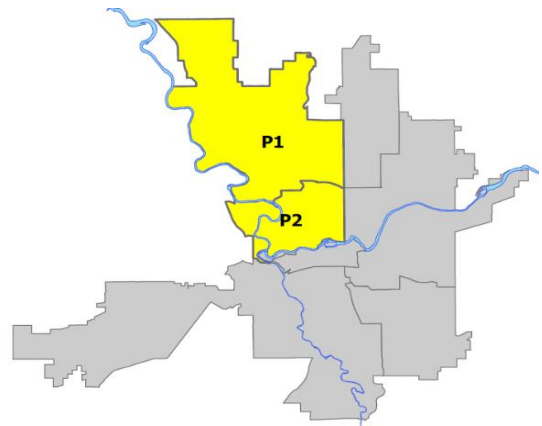
### Preliminary IBR Counts

NIBRS Categories (Part 1 Selected)		7 Day Comparison			28 Day Comparison			YTD Comparison		
		Current	Prior	Percent	Current	Prior	Percent	Current	Prior	Percent
<b>Violent</b>	Criminal Homicide	0	0		0	0		0	0	
	Rape	2	1	100.00%	4	7	-42.86%	3	2	50.00%
	Robbery - Commercial	1	0		2	2	0.00%	1	0	
	Robbery - Person	1	1	0.00%	2	1	100.00%	2	1	100.00%
	Aggravated Assault - Non DV	0	2	-100.00%	4	10	-60.00%	1	8	-87.50%
	Aggravated Assault - DV	2	2	0.00%	4	4	0.00%	4	2	100.00%
<b>Violent Total:</b>		6	6	0.00%	16	24	-33.33%	11	13	-15.38%
<b>Property</b>	Burglary - Residential	5	6	-16.67%	21	15	40.00%	10	15	-33.33%
	Burglary Garage	2	1	100.00%	9	13	-30.77%	3	0	
	Burglary Commercial	0	2	-100.00%	6	9	-33.33%	2	2	0.00%
	Larceny	33	46	-28.26%	181	185	-2.16%	75	63	19.05%
	Vehicle Theft	4	6	-33.33%	21	23	-8.70%	9	22	-59.09%
	Arson	0	0		1	1	0.00%	0	0	
<b>Property Total:</b>		44	61	-27.87%	239	246	-2.85%	99	102	-2.94%
<b>Preliminary Part 1 Crime Totals:</b>		50	67	-25.37%	255	270	-5.56%	110	115	-4.35%
<b>Current 7 Day Period:</b>		1/7/2024 - 1/13/2024			<b>Prior 7 Day Period:</b>		12/31/2023 - 1/6/2024			
<b>Current 28 Day Period:</b>		12/17/2023 - 1/13/2024			<b>Prior 28 Day Period:</b>		11/19/2023 - 12/16/2023			
<b>Current YTD Day Period:</b>		1/1/2024 - 1/13/2024			<b>Prior YTD Period:</b>		1/1/2023 - 1/13/2023			

Prepared by SPD Crime Analysis Office - Monday, January 15, 2024

**NOTE:** SPD moved from UCR to the NIBRS reporting standard on 10/4/16 following the transition to a new RMS System. Numbers on CompStat reports prior to this date should not be used as a comparison to those on this report. Additional info on these reporting standards can be found on the FBI website: <https://ucr.fbi.gov/nibrs-overview>

This chart represents Preliminary counts of selected crime categories from Police Case Reports. Full statistical analysis to determine the confidence level of this data has not been performed. The % change columns on the preliminary counts differ from the percentage change on the NIBRS crime report, sometimes significantly. The CompStat report is designed for operational use and includes only selected NIBRS categories and coding less complex than full NIBRS rules. Official statistics for these and other NIBRS categories can be found on WASPC & FBI websites once available.



Note: On 1/8/23 boundary changes were implemented dividing the North Precinct into two (NW and NE). The Northwest Precinct ADAM Sector consists of P1 and P2; Consequently this page did not exist on printed CompStat reports prior to 1/8/23

POLICE SUMMARY - Ending: Saturday, January 13, 2024



## NW - Northwest District (P1)

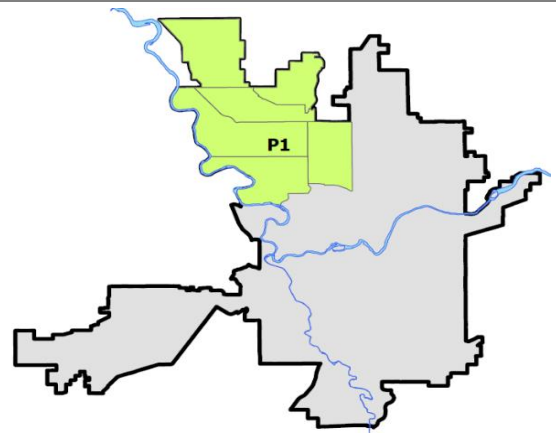
### Preliminary IBR Counts

NIBRS Categories (Part 1 Selected)		7 Day Comparison			28 Day Comparison			YTD Comparison		
		Current	Prior	Percent	Current	Prior	Percent	Current	Prior	Percent
<b>Violent</b>	Criminal Homicide	0	0		0	0		0	0	
	Rape	1	0		2	2	0.00%	1	1	0.00%
	Robbery - Commercial	0	0		0	2	-100.00%	0	0	
	Robbery - Person	0	0		0	1	-100.00%	0	1	-100.00%
	Aggravated Assault - Non DV	0	0		1	4	-75.00%	0	3	-100.00%
	Aggravated Assault - DV	1	0		1	2	-50.00%	1	2	-50.00%
<b>Violent Total:</b>		2	0		4	11	-63.64%	2	7	-71.43%
<b>Property</b>	Burglary - Residential	3	4	-25.00%	14	11	27.27%	7	10	-30.00%
	Burglary Garage	2	1	100.00%	5	6	-16.67%	3	0	
	Burglary Commercial	0	1	-100.00%	3	6	-50.00%	1	1	0.00%
	Larceny	17	20	-15.00%	80	91	-12.09%	36	32	12.50%
	Vehicle Theft	2	0		6	8	-25.00%	2	8	-75.00%
	Arson	0	0		0	0		0	0	
<b>Property Total:</b>		24	26	-7.69%	108	122	-11.48%	49	51	-3.92%
<b>Preliminary Part 1 Crime Totals:</b>		26	26	0.00%	112	133	-15.79%	51	58	-12.07%
<b>Current 7 Day Period:</b>		1/7/2024 - 1/13/2024			<b>Prior 7 Day Period:</b>		12/31/2023 - 1/6/2024			
<b>Current 28 Day Period:</b>		12/17/2023 - 1/13/2024			<b>Prior 28 Day Period:</b>		11/19/2023 - 12/16/2023			
<b>Current YTD Day Period:</b>		1/1/2024 - 1/13/2024			<b>Prior YTD Period:</b>		1/1/2023 - 1/13/2023			

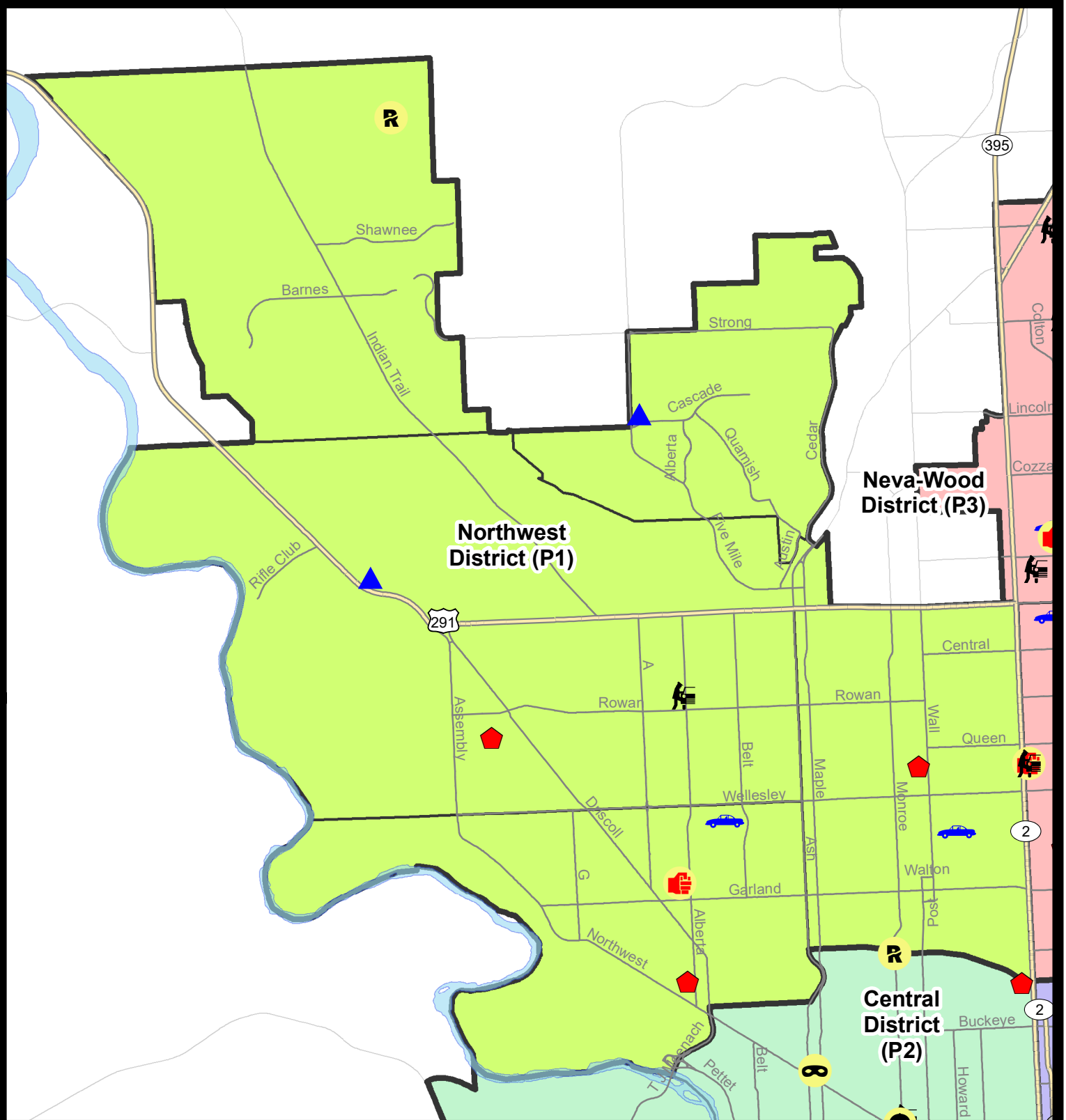
Prepared by SPD Crime Analysis Office - Monday, January 15, 2024

**NOTE:** SPD moved from UCR to the NIBRS reporting standard on 10/4/16 following the transition to a new RMS System. Numbers on CompStat reports prior to this date should not be used as a comparison to those on this report. Additional info on these reporting standards can be found on the FBI website: <https://ucr.fbi.gov/nibrs-overview>

This chart represents Preliminary counts of selected crime categories from Police Case Reports. Full statistical analysis to determine the confidence level of this data has not been performed. The % change columns on the preliminary counts differ from the percentage change on the NIBRS crime report, sometimes significantly. The CompStat report is designed for operational use and includes only selected NIBRS categories and coding less complex than full NIBRS rules. Official statistics for these and other NIBRS categories can be found on WASPC & FBI websites once available.



Note: On 1/8/23 a boundary change to P1 added a portion of the prior area to P2 (SPA2EG); Consequently activity in P1 will appear a bit lower if compared to printed CompStat reports prior to 1/8/23



**City of Spokane**  
**Northwest District (P1)**  
**Selected Crime Codes**  
**2024-01-07 to 2024-01-13**  
 Prepared By:  
**Crime Analysis Unit**  
**Spokane Police Department**

**Legend**

**NIBRS Events**



Criminal Homicide



Rape



Robbery Commercial



Robbery Person



Aggravated Assault



Burglary Residential



Burglary Garage



Burglary Commercial



Vehicle Prowling



Vehicle Theft



Arson



Cases Represent LERMS Crime Codes  
 Points may indicate multiple events  
 Note: Veh Prowl is only Larceny displayed

For Additional Information on  
 Incidents pertaining to an  
 Area, Trend, or Pattern  
 Contact Information Analysis

0 0.25 0.5 1 Miles



THIS IS NOT A LEGAL DOCUMENT.  
 The information shown on this map is compiled  
 from various sources and is subject to constant  
 revision. Information shown on this map should  
 not be used to determine the location of facilities  
 in relationship to property lines, section lines,  
 streets, etc.

Sunday - Saturday

1/7/2024 TO 1/13/2024

NW - Northwest District (P1)



<u>A/C</u>	<u>Offense Statute</u>	<u>Address</u>	<u>Reported Date</u>	<u>Dist</u>
<b><u>SPA1AD</u></b>				
C	ASSAULT 3D WEAPON OR NEGLIGENT INJURY	2600 W UPTON AVE	1/7/2024	P4
A	RESIDENTIAL BURGLARY	2600 W DALTON AVE	1/10/2024	P1
C	THEFT 3D ALL OTHER	2400 W FAIRVIEW AVE	1/8/2024	
C	THEFT 3D FROM BUILDING	4300 N ASH ST	1/8/2024	
C	THEFT 3D SHOPLIFTING	2200 W WELLESLEY AVE	1/7/2024	P1
C	THEFT 3D SHOPLIFTING	2500 W WELLESLEY AVE	1/8/2024	P1
C	THEFT 3D SHOPLIFTING	2500 W WELLESLEY AVE	1/7/2024	
C	THEFT 3D SHOPLIFTING	2300 W WELLESLEY AVE	1/9/2024	
C	THEFT 3D SHOPLIFTING	2500 W WELLESLEY AVE	1/8/2024	
C	THEFT 3D SHOPLIFTING	2300 W WELLESLEY AVE	1/11/2024	
C	THEFT OF MOTOR VEHICLE	2300 W WELLESLEY AVE	1/7/2024	P1
<b><u>SPA1BS</u></b>				
C	BURGLARY 2D GARAGE	6700 N ROYAL LN	1/13/2024	P1
C	MAIL THEFT	4400 W SKYLINE DR	1/13/2024	P1
<b><u>SPA1FM</u></b>				
C	BURGLARY 2D GARAGE	8000 N SICILIA CT	1/9/2024	P1
<b><u>SPA1IT</u></b>				
C	MAIL THEFT	5700 W YORKTOWN LN	1/13/2024	P1
C	RAPE 2D		1/7/2024	P1
C	THEFT 2D FROM BUILDING	10800 N KLAMATH CT	1/10/2024	P1
<b><u>SPA1NH</u></b>				
C	MAIL THEFT	300 W JOSEPH AVE	1/9/2024	P1
C	RESIDENTIAL BURGLARY	4900 N POST ST	1/9/2024	P1
C	THEFT 3D ALL OTHER	1100 W JOSEPH AVE	1/7/2024	
C	THEFT 3D ALL OTHER	1600 W ROWAN AVE	1/13/2024	
C	THEFT 3D SHOPLIFTING	3600 N DIVISION ST	1/13/2024	P1
C	THEFT OF MOTOR VEHICLE	4300 N STEVENS ST	1/8/2024	P1
<b><u>SPA1NW</u></b>				
C	RESIDENTIAL BURGLARY	4000 W EVERETT AVE	1/10/2024	P1
C	THEFT 2D FROM MOTOR VEHICLE	5600 N ALBERTA ST	1/8/2024	P1
C	THEFT 3D FROM BUILDING	6000 N ASSEMBLY ST	1/9/2024	P1

POLICE SUMMARY - Ending: Saturday, January 13, 2024



## NW - North Central District (P2)

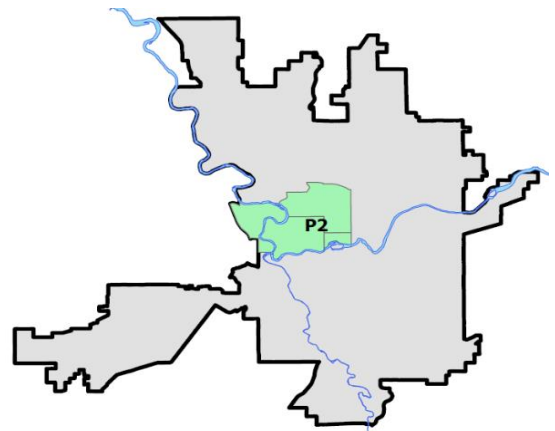
### Preliminary IBR Counts

NIBRS Categories (Part 1 Selected)		7 Day Comparison			28 Day Comparison			YTD Comparison		
		Current	Prior	Percent	Current	Prior	Percent	Current	Prior	Percent
<b>Violent</b>	Criminal Homicide	0	0		0	0		0	0	
	Rape	1	1	0.00%	2	5	-60.00%	2	1	100.00%
	Robbery - Commercial	1	0		2	0		1	0	
	Robbery - Person	1	1	0.00%	2	0		2	0	
	Aggravated Assault - Non DV	0	2	-100.00%	3	6	-50.00%	1	5	-80.00%
	Aggravated Assault - DV	1	2	-50.00%	3	2	50.00%	3	0	
<b>Violent Total:</b>		4	6	-33.33%	12	13	-7.69%	9	6	50.00%
<b>Property</b>	Burglary - Residential	2	2	0.00%	7	4	75.00%	3	5	-40.00%
	Burglary Garage	0	0		4	7	-42.86%	0	0	
	Burglary Commercial	0	1	-100.00%	3	3	0.00%	1	1	0.00%
	Larceny	16	26	-38.46%	101	94	7.45%	39	31	25.81%
	Vehicle Theft	2	6	-66.67%	15	15	0.00%	7	14	-50.00%
	Arson	0	0		1	1	0.00%	0	0	
<b>Property Total:</b>		20	35	-42.86%	131	124	5.65%	50	51	-1.96%
<b>Preliminary Part 1 Crime Totals:</b>		24	41	-41.46%	143	137	4.38%	59	57	3.51%
<b>Current 7 Day Period:</b>		1/7/2024 - 1/13/2024			<b>Prior 7 Day Period:</b>		12/31/2023 - 1/6/2024			
<b>Current 28 Day Period:</b>		12/17/2023 - 1/13/2024			<b>Prior 28 Day Period:</b>		11/19/2023 - 12/16/2023			
<b>Current YTD Period:</b>		1/1/2024 - 1/13/2024			<b>Prior YTD Period:</b>		1/1/2023 - 1/13/2023			

Prepared by SPD Crime Analysis Office - Monday, January 15, 2024

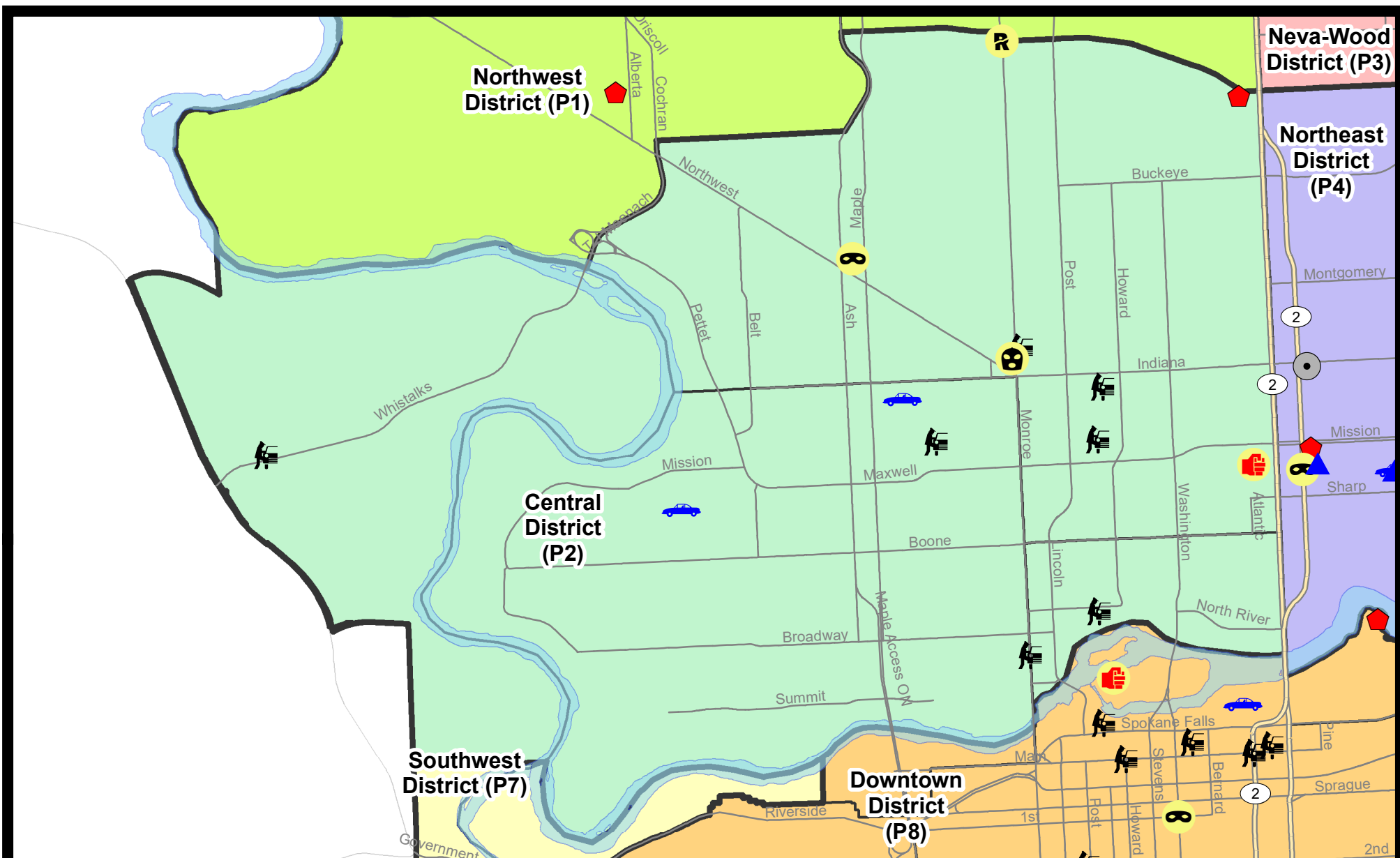
**NOTE:** SPD moved from UCR to the NIBRS reporting standard on 10/4/16 following the transition to a new RMS System. [Numbers on CompStat reports prior to this date should not be used as a comparison to those on this report.](#) Additional info on these reporting standards can be found on the FBI website: <https://ucr.fbi.gov/nibrs-overview>

This chart represents Preliminary counts of selected crime categories from Police Case Reports. Full statistical analysis to determine the confidence level of this data has not been performed. The % change columns on the preliminary counts differ from the percentage change on the NIBRS crime report, sometimes significantly. The CompStat report is designed for operational use and includes only selected NIBRS categories and coding less complex than full NIBRS rules. Official statistics for these and other NIBRS categories can be found on WASPC & FBI websites once available.



Note: On 1/8/23 a boundary change to P2 added a portion of the P1 area into P2 (SPA2EG); Consequently activity in P2 will appear a bit higher if compared to printed CompStat reports prior to 1/8/23

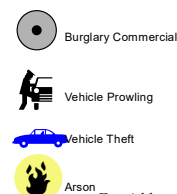





**City of Spokane**  
**Central District (P2)**  
**Selected**  
**Crime Types**  
**2024-01-07 to 2024-01-13**  
 Prepared By:  
 Crime Analysis Unit  
 Spokane Police Department

#### Legend

##### NIBRS Events



Cases Represent LERMS Crime Codes  
 Points may indicate multiple events  
 Note: Veh Prowl is only Larceny category displayed

For Additional Information on Incidents  
 pertaining to an Area, Trend, or Pattern  
 Contact Information Analysis



0 0.2 0.4 0.6 Miles



**THIS IS NOT A LEGAL DOCUMENT:**  
 The information shown on this map is compiled  
 from various sources and is subject to constant  
 revision. Information shown on this map should  
 not be used to determine the location of facilities  
 in relationship to property lines, section lines,  
 streets, etc.





Sunday - Saturday

NW - Central District (P2)

1/7/2024 TO 1/13/2024



<u>A/C</u>	<u>Offense Statute</u>	<u>Address</u>	<u>Reported Date</u>	<u>Dist</u>
<b><u>SPA2EG</u></b>				
C	ASSAULT 2D	1400 N ATLANTIC ST	1/7/2024	P1
C	RAPE 3D		1/13/2024	P1
C	RESIDENTIAL BURGLARY	1400 N ATLANTIC ST	1/7/2024	P1
C	RESIDENTIAL BURGLARY	3000 N ATLANTIC ST	1/12/2024	P1
C	ROBBERY 2D COMMERCIAL	1900 N MONROE ST	1/13/2024	P1
C	ROBBERY 2D PERSON	1600 W NORTHWEST BLVD	1/10/2024	P1
C	THEFT 2D FROM MOTOR VEHICLE	1800 N WALL ST	1/13/2024	P2
C	THEFT 3D FROM BUILDING	300 W MANSFIELD AVE	1/10/2024	P2
A	THEFT 3D FROM MOTOR VEHICLE	2000 N MONROE ST	1/11/2024	P2
C	THEFT 3D FROM MOTOR VEHICLE	W SPOFFORD AVE / N WALL ST	1/8/2024	
<b><u>SPA2RS</u></b>				
C	THEFT 2D FROM MOTOR VEHICLE	N MONROE ST / W COLLEGE AVE	1/11/2024	
A	THEFT 3D FROM MOTOR VEHICLE	600 W MALLON AVE	1/7/2024	P2
<b><u>SPA2WC</u></b>				
C	MAIL THEFT	2500 W MAXWELL AVE	1/11/2024	P2
C	THEFT 2D SHOPLIFTING	1100 N MONROE ST	1/13/2024	P2
C	THEFT 3D ALL OTHER	2200 W COLLEGE AVE	1/9/2024	P2
C	THEFT 3D ALL OTHER	N ASH ST / W AUGUSTA AVE	1/10/2024	
C	THEFT 3D ALL OTHER	W MALLON AVE / N WALNUT ST	1/13/2024	
C	THEFT 3D FROM MOTOR VEHICLE	1300 W SPOFFORD AVE	1/11/2024	P2
C	THEFT 3D SHOPLIFTING	1100 N MONROE ST	1/13/2024	
C	THEFT 3D VEHICLE PARTS AND ACCESSORIES	1800 W NORA AVE	1/9/2024	P2
C	THEFT OF MOTOR VEHICLE	2400 W SINTO AVE	1/7/2024	P2
C	THEFT OF MOTOR VEHICLE	1400 W NORA AVE	1/8/2024	P1
<b><u>SPA2WH</u></b>				
C	THEFT 3D ALL OTHER	1900 N HOLY NAMES CT	1/11/2024	P1
A	THEFT 3D FROM MOTOR VEHICLE	4100 W WHISTALKS WAY	1/8/2024	P2

# SPOKANE POLICE DEPARTMENT

## Northeast Precinct

## BAKER Sector

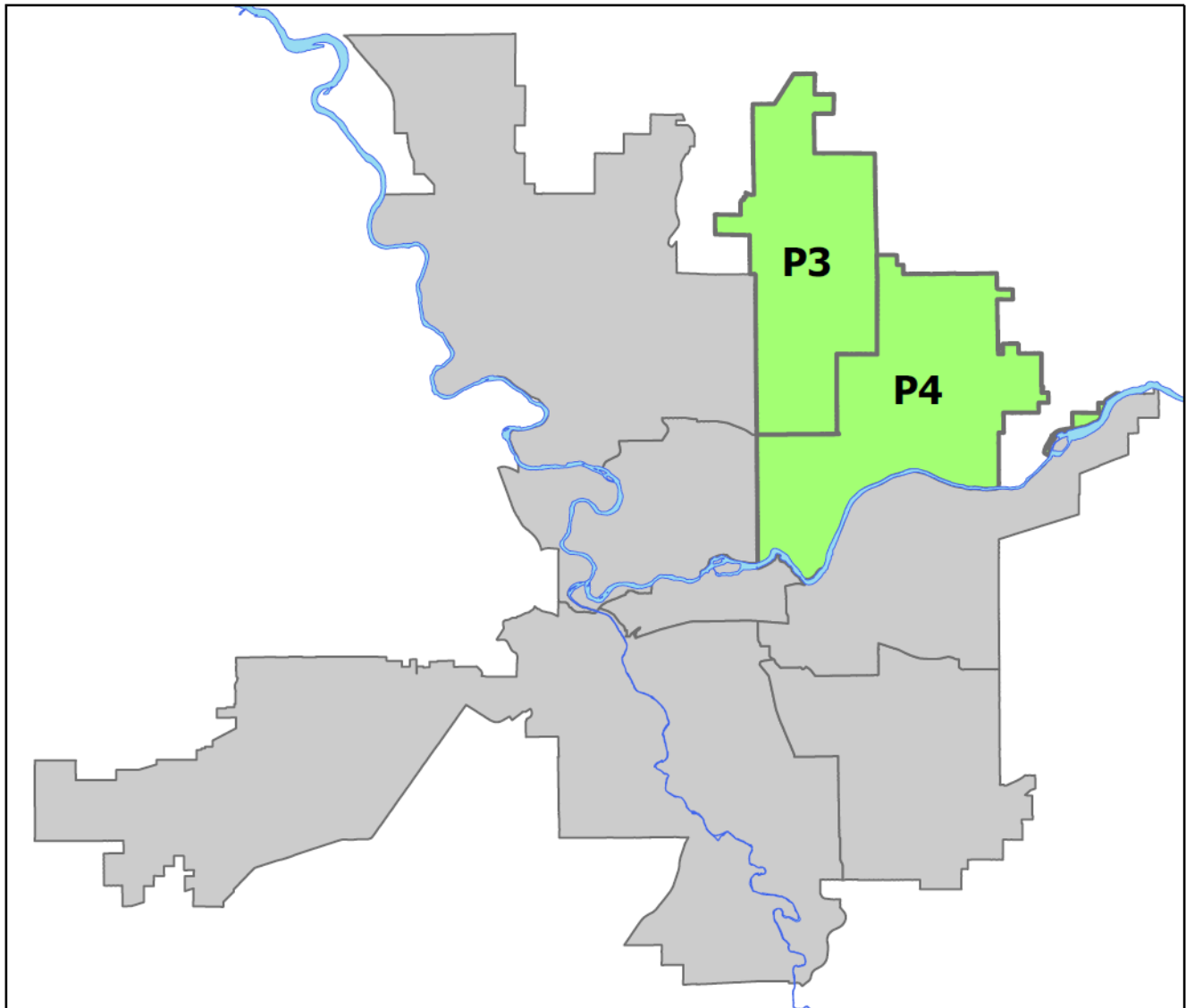


### PSA Commander

Captain Dave Richards

NevaWood District (P3)

Northeast District (P4)



POLICE SUMMARY - Ending: Saturday, January 13, 2024

## NORTHEAST PRECINCT (P3, P4) BAKER SECTOR



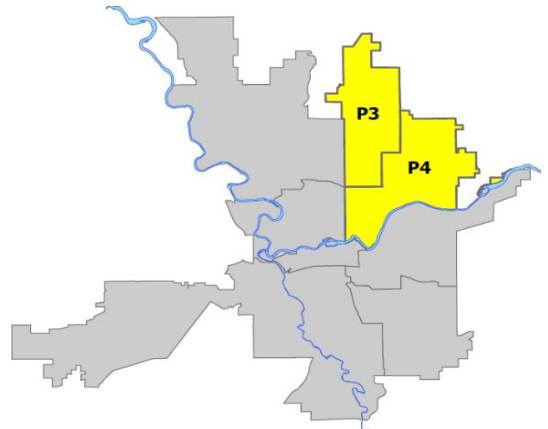
### Preliminary IBR Counts

NIBRS Categories (Part 1 Selected)		7 Day Comparison			28 Day Comparison			YTD Comparison		
		Current	Prior	Percent	Current	Prior	Percent	Current	Prior	Percent
<b>Violent</b>	Criminal Homicide	0	0		0	1	-100.00%	0	0	
	Rape	0	1	-100.00%	2	2	0.00%	1	1	0.00%
	Robbery - Commercial	0	0		2	3	-33.33%	0	1	-100.00%
	Robbery - Person	1	1	0.00%	2	4	-50.00%	2	1	100.00%
	Aggravated Assault - Non DV	4	6	-33.33%	13	15	-13.33%	9	5	80.00%
	Aggravated Assault - DV	2	1	100.00%	7	8	-12.50%	3	5	-40.00%
<b>Violent Total:</b>		7	9	-22.22%	26	33	-21.21%	15	13	15.38%
<b>Property</b>	Burglary - Residential	7	6	16.67%	24	33	-27.27%	13	21	-38.10%
	Burglary Garage	6	2	200.00%	14	9	55.56%	8	12	-33.33%
	Burglary Commercial	2	2	0.00%	24	15	60.00%	4	11	-63.64%
	Larceny	43	67	-35.82%	249	263	-5.32%	105	119	-11.76%
	Vehicle Theft	6	12	-50.00%	38	45	-15.56%	16	34	-52.94%
	Arson	0	0		4	2	100.00%	0	3	-100.00%
<b>Property Total:</b>		64	89	-28.09%	353	367	-3.81%	146	200	-27.00%
<b>Preliminary Part 1 Crime Totals:</b>		71	98	-27.55%	379	400	-5.25%	161	213	-24.41%
<b>Current 7 Day Period:</b>		1/7/2024 - 1/13/2024			<b>Prior 7 Day Period:</b>		12/31/2023 - 1/6/2024			
<b>Current 28 Day Period:</b>		12/17/2023 - 1/13/2024			<b>Prior 28 Day Period:</b>		11/19/2023 - 12/16/2023			
<b>Current YTD Day Period:</b>		1/1/2024 - 1/13/2024			<b>Prior YTD Period:</b>		1/1/2023 - 1/13/2023			

Prepared by SPD Crime Analysis Office - Monday, January 15, 2024

**NOTE:** SPD moved from UCR to the NIBRS reporting standard on 10/4/16 following the transition to a new RMS System. Numbers on CompStat reports prior to this date should not be used as a comparison to those on this report. Additional info on these reporting standards can be found on the FBI website: <https://ucr.fbi.gov/nibrs-overview>

This chart represents Preliminary counts of selected crime categories from Police Case Reports. Full statistical analysis to determine the confidence level of this data has not been performed. The % change columns on the preliminary counts differ from the percentage change on the NIBRS crime report, sometimes significantly. The CompStat report is designed for operational use and includes only selected NIBRS categories and coding less complex than full NIBRS rules. Official statistics for these and other NIBRS categories can be found on WASPC & FBI websites once available.



Note: On 1/8/23 boundary changes were implemented dividing the North Precinct into two (NW and NE). The Northeast Precinct BAKER Sector consists of P3 and P4; Consequently this page did not exist on printed reports prior to 1/8/23

POLICE SUMMARY - Ending: Saturday, January 13, 2024



## NE - Neva-Wood District (P3)

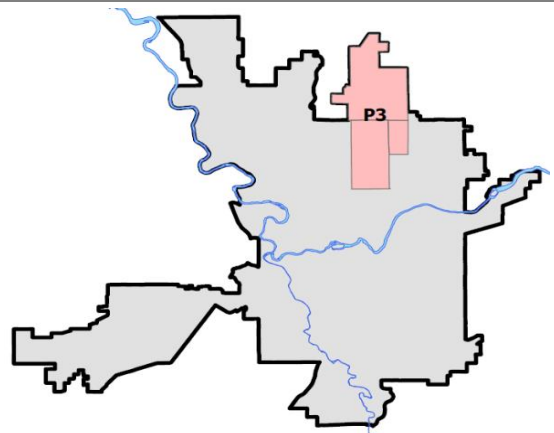
### Preliminary IBR Counts

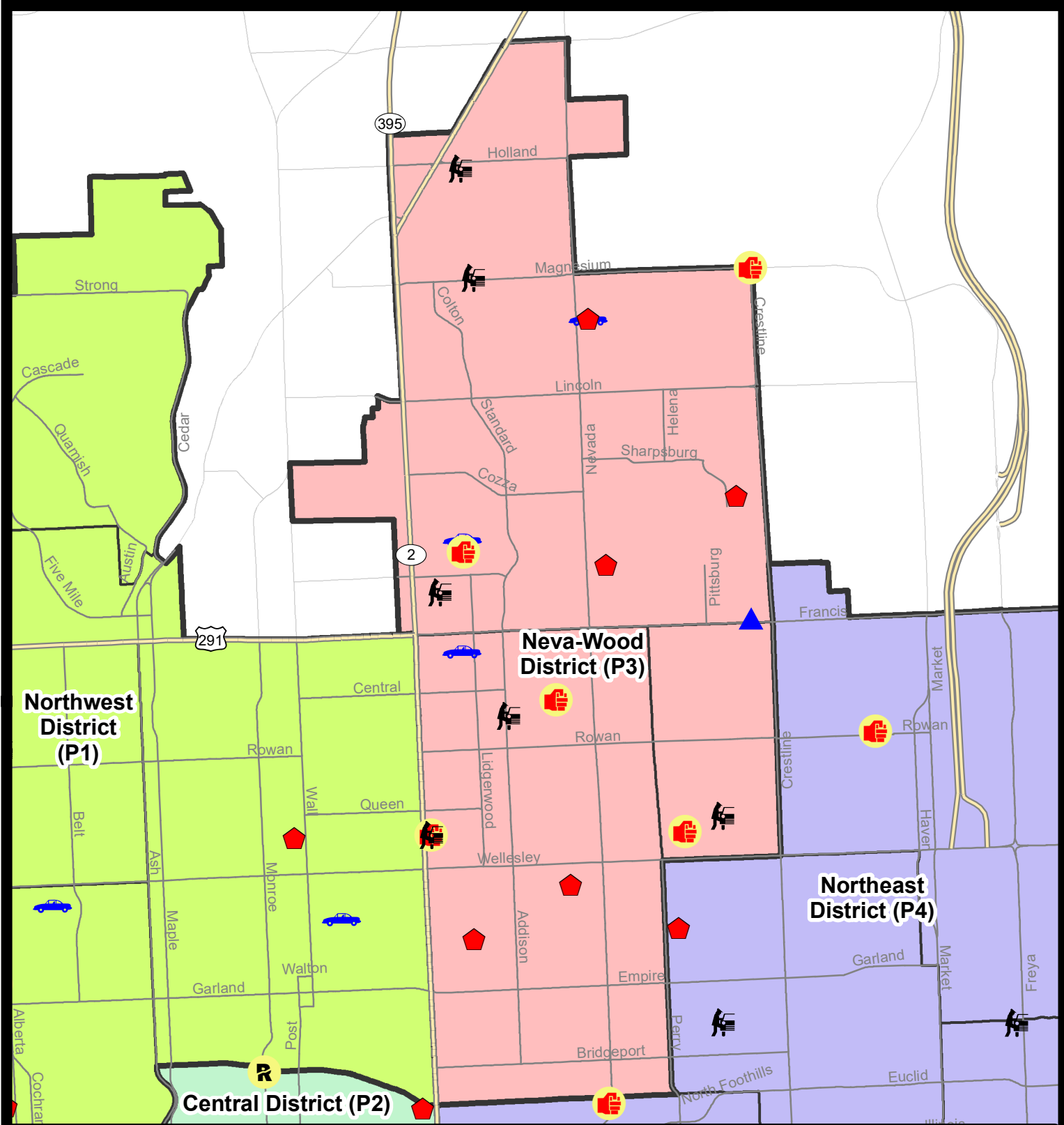
NIBRS Categories (Part 1 Selected)		7 Day Comparison			28 Day Comparison			YTD Comparison		
		Current	Prior	Percent	Current	Prior	Percent	Current	Prior	Percent
<b>Violent</b>	Criminal Homicide	0	0		0	0		0	0	
	Rape	0	1	-100.00%	1	1	0.00%	1	1	0.00%
	Robbery - Commercial	0	0		2	1	100.00%	0	0	
	Robbery - Person	0	1	-100.00%	1	2	-50.00%	1	0	
	Aggravated Assault - Non DV	3	3	0.00%	7	8	-12.50%	6	2	200.00%
	Aggravated Assault - DV	1	1	0.00%	6	3	100.00%	2	1	100.00%
<b>Violent Total:</b>		4	6	-33.33%	17	15	13.33%	10	4	150.00%
<b>Property</b>	Burglary - Residential	5	4	25.00%	16	18	-11.11%	9	9	0.00%
	Burglary Garage	1	1	0.00%	6	5	20.00%	2	8	-75.00%
	Burglary Commercial	0	2	-100.00%	11	7	57.14%	2	9	-77.78%
	Larceny	29	36	-19.44%	161	176	-8.52%	63	86	-26.74%
	Vehicle Theft	3	8	-62.50%	19	17	11.76%	10	22	-54.55%
	Arson	0	0		2	1	100.00%	0	2	-100.00%
<b>Property Total:</b>		38	51	-25.49%	215	224	-4.02%	86	136	-36.76%
<b>Preliminary Part 1 Crime Totals:</b>		42	57	-26.32%	232	239	-2.93%	96	140	-31.43%
<b>Current 7 Day Period:</b>		1/7/2024 - 1/13/2024			<b>Prior 7 Day Period:</b>		12/31/2023 - 1/6/2024			
<b>Current 28 Day Period:</b>		12/17/2023 - 1/13/2024			<b>Prior 28 Day Period:</b>		11/19/2023 - 12/16/2023			
<b>Current YTD Period:</b>		1/1/2024 - 1/13/2024			<b>Prior YTD Period:</b>		1/1/2023 - 1/13/2023			

Prepared by SPD Crime Analysis Office - Monday, January 15, 2024

**NOTE:** SPD moved from UCR to the NIBRS reporting standard on 10/4/16 following the transition to a new RMS System. Numbers on CompStat reports prior to this date should not be used as a comparison to those on this report. Additional info on these reporting standards can be found on the FBI website: <https://ucr.fbi.gov/nibrs-overview>

This chart represents Preliminary counts of selected crime categories from Police Case Reports. Full statistical analysis to determine the confidence level of this data has not been performed. The % change columns on the preliminary counts differ from the percentage change on the NIBRS crime report, sometimes significantly. The CompStat report is designed for operational use and includes only selected NIBRS categories and coding less complex than full NIBRS rules. Official statistics for these and other NIBRS categories can be found on WASPC & FBI websites once available.





**City of Spokane**  
**Neva-Wood District (P3)**  
**Selected Crime Codes**  
**2024-01-07 to 2024-01-13**  
 Prepared By:  
**Crime Analysis Unit**  
**Spokane Police Department**

**Legend**

**NIBRS Events**



Criminal Homicide



Rape



Robbery Commercial



Robbery Person



Aggravated Assault



Burglary Residential



Burglary Garage



Burglary Commercial



Vehicle Prowling



Vehicle Theft



Arson



Cases Represent LERMS Crime Codes  
 Points may indicate multiple events  
 Note: Veh Prowl is only Larceny displayed

For Additional Information on  
 Incidents pertaining to an  
 Area, Trend, or Pattern  
 Contact Information Analysis

0 0.2 0.4 0.8 Miles



**THIS IS NOT A LEGAL DOCUMENT.**  
 The information shown on this map is compiled from various sources and is subject to constant revision. Information shown on this map should not be used to determine the location of facilities in relationship to property lines, section lines, streets, etc.

Sunday - Saturday

1/7/2024 TO 1/13/2024

NE - Neva-Wood District (P3)



<u>A/C</u>	<u>Offense Statute</u>	<u>Address</u>	<u>Reported Date</u>	<u>Dist</u>
<b><u>SPB3NL</u></b>				
C	ASSAULT 2D	4700 N DIVISION ST	1/9/2024	P4
C	HARASSMENT FELONY WEAPON INVOLVED	700 E JOSEPH AVE	1/8/2024	P4
C	RESIDENTIAL BURGLARY	200 E ROCKWELL AVE	1/7/2024	P3
C	RESIDENTIAL BURGLARY	700 E PRINCETON AVE	1/9/2024	P4
C	THEFT 2D ALL OTHER	6100 N COLTON ST	1/11/2024	P3
C	THEFT 2D FROM MOTOR VEHICLE	4700 N DIVISION ST	1/7/2024	P3
C	THEFT 3D ALL OTHER	E GARLAND AVE / N NEVADA ST	1/13/2024	
C	THEFT 3D FROM BUILDING	6100 N COLTON ST	1/11/2024	P3
C	THEFT 3D FROM MOTOR VEHICLE	500 E JOSEPH AVE	1/10/2024	P3
C	THEFT 3D SHOPLIFTING	0 E EMPIRE AVE	1/9/2024	P3
C	THEFT 3D SHOPLIFTING	900 E WELLESLEY AVE	1/11/2024	P4
C	THEFT OF A FIREARM FROM BUILDING	0 E SANSON AVE	1/8/2024	P3
C	THEFT OF MOTOR VEHICLE	6100 N COLTON ST	1/11/2024	P3
<b><u>SPB3SH</u></b>				
C	ASSAULT 2D	200 E WEDGEWOOD AVE	1/11/2024	P4
C	BURGLARY 1D FROM RESIDENCE	7300 N CRESTLINE ST	1/8/2024	P4
C	BURGLARY 1D FROM RESIDENCE	8400 N NEVADA ST	1/9/2024	P4
C	BURGLARY 2D GARAGE	1900 E FRANCIS AVE	1/9/2024	P4
C	MAIL THEFT	1000 E COZZA DR	1/7/2024	P3
C	RESIDENTIAL BURGLARY	1200 E LYONS AVE	1/8/2024	P4
C	RETAIL THEFT WITH SPECIAL CIRCUMSTANCES 3D	9200 N COLTON ST	1/10/2024	P4
C	THEFT 2D FROM MOTOR VEHICLE	6600 N DIVISION ST	1/8/2024	P3
C	THEFT 2D FROM MOTOR VEHICLE	400 E HOLLAND AVE	1/10/2024	P3
C	THEFT 3D ALL OTHER	9200 N COLTON ST	1/7/2024	P3
C	THEFT 3D ALL OTHER	1400 E FRANCIS AVE	1/8/2024	P4
C	THEFT 3D ALL OTHER	9200 N COLTON ST	1/12/2024	
C	THEFT 3D FROM BUILDING	9800 N NEVADA ST	1/8/2024	P3
C	THEFT 3D FROM BUILDING	0 E PINE RIDGE CT	1/10/2024	P3
C	THEFT 3D FROM MOTOR VEHICLE	400 E MAGNESIUM RD	1/10/2024	P3
C	THEFT 3D SHOPLIFTING	9200 N COLTON ST	1/8/2024	P4
C	THEFT 3D SHOPLIFTING	6500 N NEVADA ST	1/10/2024	P4
C	THEFT 3D SHOPLIFTING	9200 N COLTON ST	1/11/2024	P4
C	THEFT 3D SHOPLIFTING	9100 N NEWPORT HWY	1/10/2024	
C	THEFT 3D SHOPLIFTING	9600 N NEWPORT HWY	1/11/2024	
C	THEFT 3D SHOPLIFTING	7700 N DIVISION ST	1/12/2024	
C	THEFT 3D SHOPLIFTING	9600 N NEWPORT HWY	1/11/2024	
C	THEFT 3D VEHICLE PARTS AND ACCESSORIES	300 E WEDGEWOOD AVE	1/13/2024	P4
C	THEFT OF A FIREARM FROM BUILDING	7300 N CRESTLINE ST	1/8/2024	P4

For protection of victim privacy, the entire address on sexual assault crimes has been redacted.



<b>A/C</b>	<b>Offense Statute</b>	<b>Address</b>	<b>Reported Date</b>	<b>Dist</b>
A	THEFT OF MOTOR VEHICLE	100 E WEDGEWOOD AVE	1/7/2024	P3
C	THEFT OF MOTOR VEHICLE	8400 N NEVADA ST	1/9/2024	P4
<b><u>SPB3WH</u></b>				
C	ASSAULT 2D	1500 E WABASH AVE	1/11/2024	P4
C	THEFT 2D ALL OTHER	1800 E WABASH AVE	1/13/2024	P3
C	THEFT 2D FROM MOTOR VEHICLE	1700 E OLYMPIC AVE	1/9/2024	P3

POLICE SUMMARY - Ending: Saturday, January 13, 2024



## NE - Northeast District (P4)

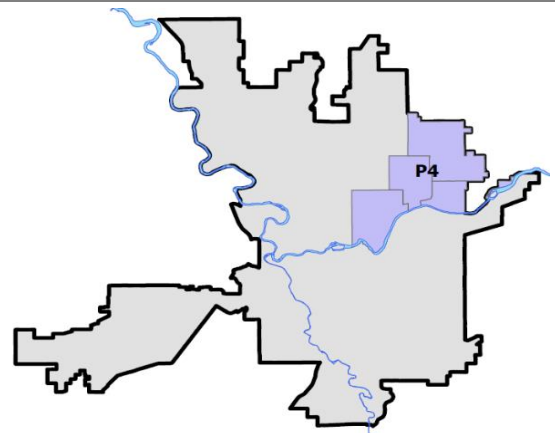
### Preliminary IBR Counts

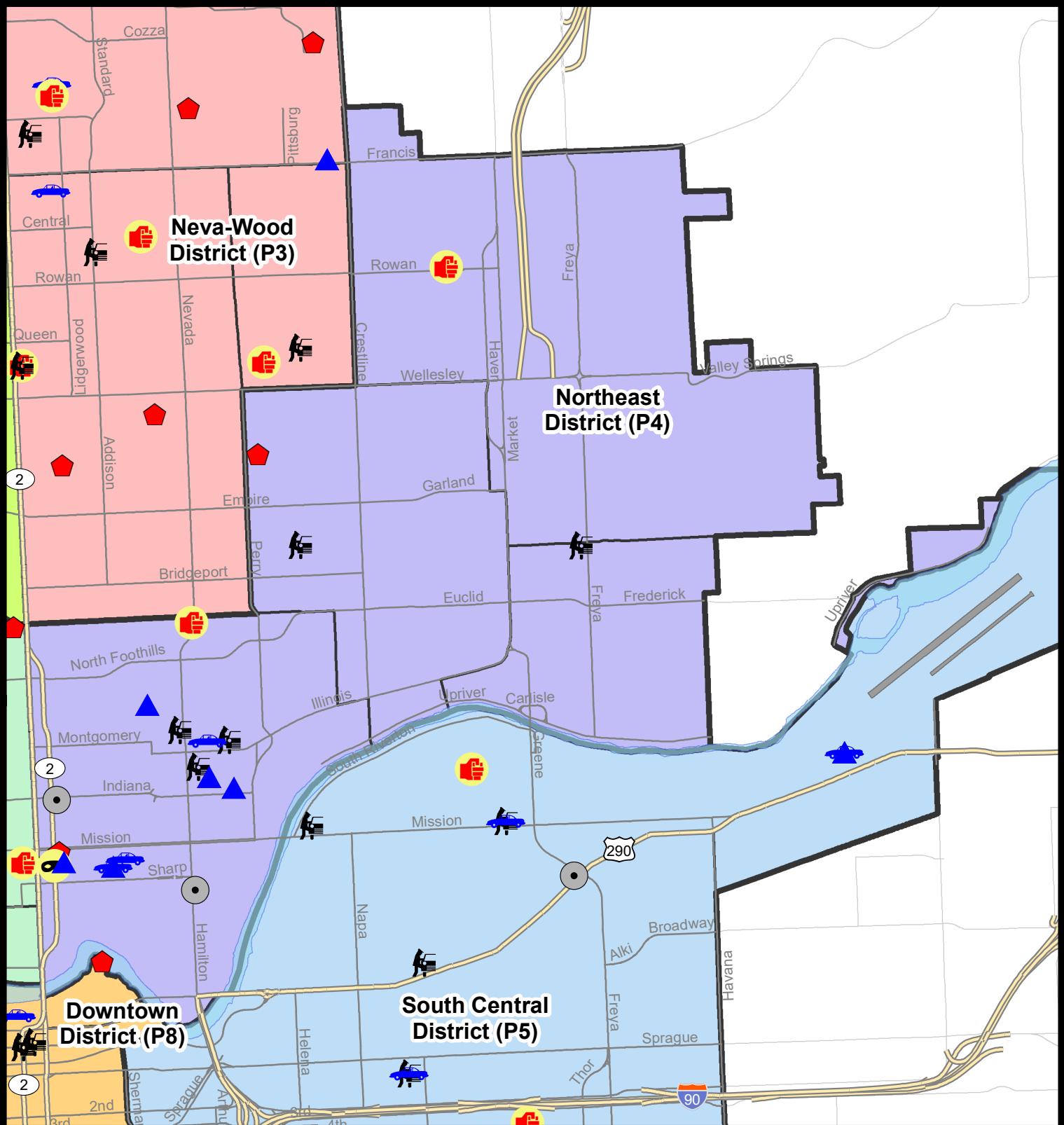
NIBRS Categories (Part 1 Selected)		7 Day Comparison			28 Day Comparison			YTD Comparison		
		Current	Prior	Percent	Current	Prior	Percent	Current	Prior	Percent
<b>Violent</b>	Criminal Homicide	0	0		0	1	-100.00%	0	0	
	Rape	0	0		1	1	0.00%	0	0	
	Robbery - Commercial	0	0		0	2	-100.00%	0	1	-100.00%
	Robbery - Person	1	0		1	2	-50.00%	1	1	0.00%
	Aggravated Assault - Non DV	1	3	-66.67%	6	7	-14.29%	3	3	0.00%
	Aggravated Assault - DV	1	0		1	5	-80.00%	1	4	-75.00%
<b>Violent Total:</b>		3	3	0.00%	9	18	-50.00%	5	9	-44.44%
<b>Property</b>	Burglary - Residential	2	2	0.00%	8	15	-46.67%	4	12	-66.67%
	Burglary Garage	5	1	400.00%	8	4	100.00%	6	4	50.00%
	Burglary Commercial	2	0		13	8	62.50%	2	2	0.00%
	Larceny	14	31	-54.84%	88	87	1.15%	42	33	27.27%
	Vehicle Theft	3	4	-25.00%	19	28	-32.14%	6	12	-50.00%
	Arson	0	0		2	1	100.00%	0	1	-100.00%
<b>Property Total:</b>		26	38	-31.58%	138	143	-3.50%	60	64	-6.25%
<b>Preliminary Part 1 Crime Totals:</b>		29	41	-29.27%	147	161	-8.70%	65	73	-10.96%
<b>Current 7 Day Period:</b>		1/7/2024 - 1/13/2024			<b>Prior 7 Day Period:</b>		12/31/2023 - 1/6/2024			
<b>Current 28 Day Period:</b>		12/17/2023 - 1/13/2024			<b>Prior 28 Day Period:</b>		11/19/2023 - 12/16/2023			
<b>Current YTD Period:</b>		1/1/2024 - 1/13/2024			<b>Prior YTD Period:</b>		1/1/2023 - 1/13/2023			

Prepared by SPD Crime Analysis Office - Monday, January 15, 2024

**NOTE:** SPD moved from UCR to the NIBRS reporting standard on 10/4/16 following the transition to a new RMS System. [Numbers on CompStat reports prior to this date should not be used as a comparison to those on this report.](#) Additional info on these reporting standards can be found on the FBI website: <https://ucr.fbi.gov/nibrs-overview>

This chart represents Preliminary counts of selected crime categories from Police Case Reports. Full statistical analysis to determine the confidence level of this data has not been performed. The % change columns on the preliminary counts differ from the percentage change on the NIBRS crime report, sometimes significantly. The CompStat report is designed for operational use and includes only selected NIBRS categories and coding less complex than full NIBRS rules. Official statistics for these and other NIBRS categories can be found on WASPC & FBI websites once available.





## City of Spokane

### Northeast District (P4)

### Selected Crime Codes

2024-01-07 to 2024-01-13

Prepared By:  
Crime Analysis Unit  
Spokane Police Department

#### Legend

##### NIBRS Events



Criminal Homicide



Rape



Robbery Commercial



Robbery Person



Aggravated Assault



Burglary Residential



Burglary Garage



Burglary Commercial



Vehicle Prowling



Vehicle Theft



Arson



Cases Represent LERMS Crime Codes  
Points may indicate multiple events  
Note: Veh Prowl is only Larceny displayed

For Additional Information on  
Incidents pertaining to an  
Area, Trend, or Pattern  
Contact Information Analysis

0 0.2 0.4 0.8 Miles



THIS IS NOT A LEGAL DOCUMENT.  
The information shown on this map is compiled  
from various sources and is subject to constant  
revision. Information shown on this map should  
not be used to determine the location of facilities  
in relationship to property lines, section lines,  
streets, etc.

Sunday - Saturday

NE - Northeast District (P4)

1/7/2024 TO 1/13/2024



<u>A/C</u>	<u>Offense Statute</u>	<u>Address</u>	<u>Reported Date</u>	<u>Dist</u>
<b><u>SPB4BE</u></b>				
C	RESIDENTIAL BURGLARY	1400 E ROCKWELL AVE	1/10/2024	P4
C	THEFT 2D FROM MOTOR VEHICLE	1600 E GLASS AVE	1/13/2024	P4
C	THEFT 3D FROM BUILDING	4000 N REGAL ST	1/9/2024	P4
C	THEFT 3D SHOPLIFTING	3900 N MARKET ST	1/11/2024	
C	THEFT 3D SHOPLIFTING	3900 N MARKET ST	1/11/2024	
C	THEFT 3D VEHICLE PARTS AND ACCESSORIES	2600 E HOFFMAN AVE	1/11/2024	P4
<b><u>SPB4HI</u></b>				
C	ASSAULT 4D WEAPON	2700 E ROWAN AVE	1/12/2024	P4
<b><u>SPB4LO</u></b>				
C	BURGLARY 1D GARAGE	2500 N DAKOTA ST	1/11/2024	P4
C	BURGLARY 2D COMMERCIAL	100 E INDIANA AVE	1/8/2024	P4
C	BURGLARY 2D COMMERCIAL	900 E BOONE AVE	1/13/2024	P4
C	BURGLARY 2D GARAGE	400 E SINTO AVE	1/9/2024	P4
C	BURGLARY 2D GARAGE	100 E SINTO AVE	1/10/2024	P4
C	BURGLARY 2D GARAGE	900 E BALDWIN AVE	1/12/2024	P4
C	BURGLARY 2D GARAGE	1900 N MORTON ST	1/11/2024	
C	RESIDENTIAL BURGLARY	100 E MISSION AVE	1/10/2024	P4
C	ROBBERY 1D PERSON	N RUBY ST / E SINTO AVE	1/7/2024	P2
C	THEFT 2D FROM BUILDING	200 E BALDWIN AVE	1/8/2024	
C	THEFT 3D ALL OTHER	900 E MISSION AVE	1/13/2024	P4
C	THEFT 3D ALL OTHER	2400 N DAKOTA ST	1/10/2024	
C	THEFT 3D FROM MOTOR VEHICLE	2200 N HAMILTON ST	1/7/2024	P4
C	THEFT 3D FROM MOTOR VEHICLE	1100 E MONTGOMERY AVE	1/7/2024	P4
C	THEFT 3D FROM MOTOR VEHICLE	900 E ERMINA AVE	1/9/2024	P4
C	THEFT 3D VEHICLE PARTS AND ACCESSORIES	2500 N DAKOTA ST	1/10/2024	P4
C	THEFT OF MOTOR VEHICLE	400 E SINTO AVE	1/9/2024	P4
C	THEFT OF MOTOR VEHICLE	900 E MONTGOMERY AVE	1/13/2024	P4
C	THEFT OF MOTOR VEHICLE	1400 N ADDISON ST	1/13/2024	P2
C	VEHICULAR ASSAULT	3000 N NEVADA ST	1/12/2024	P4
<b><u>SPB4MI</u></b>				
C	THEFT 2D FROM MOTOR VEHICLE	3500 E GARNET AVE	1/9/2024	P4
C	THEFT 3D VEHICLE PARTS AND ACCESSORIES	2500 N HAVEN ST	1/8/2024	P4

# SPOKANE POLICE DEPARTMENT



## South Precinct CHARLIE Sector

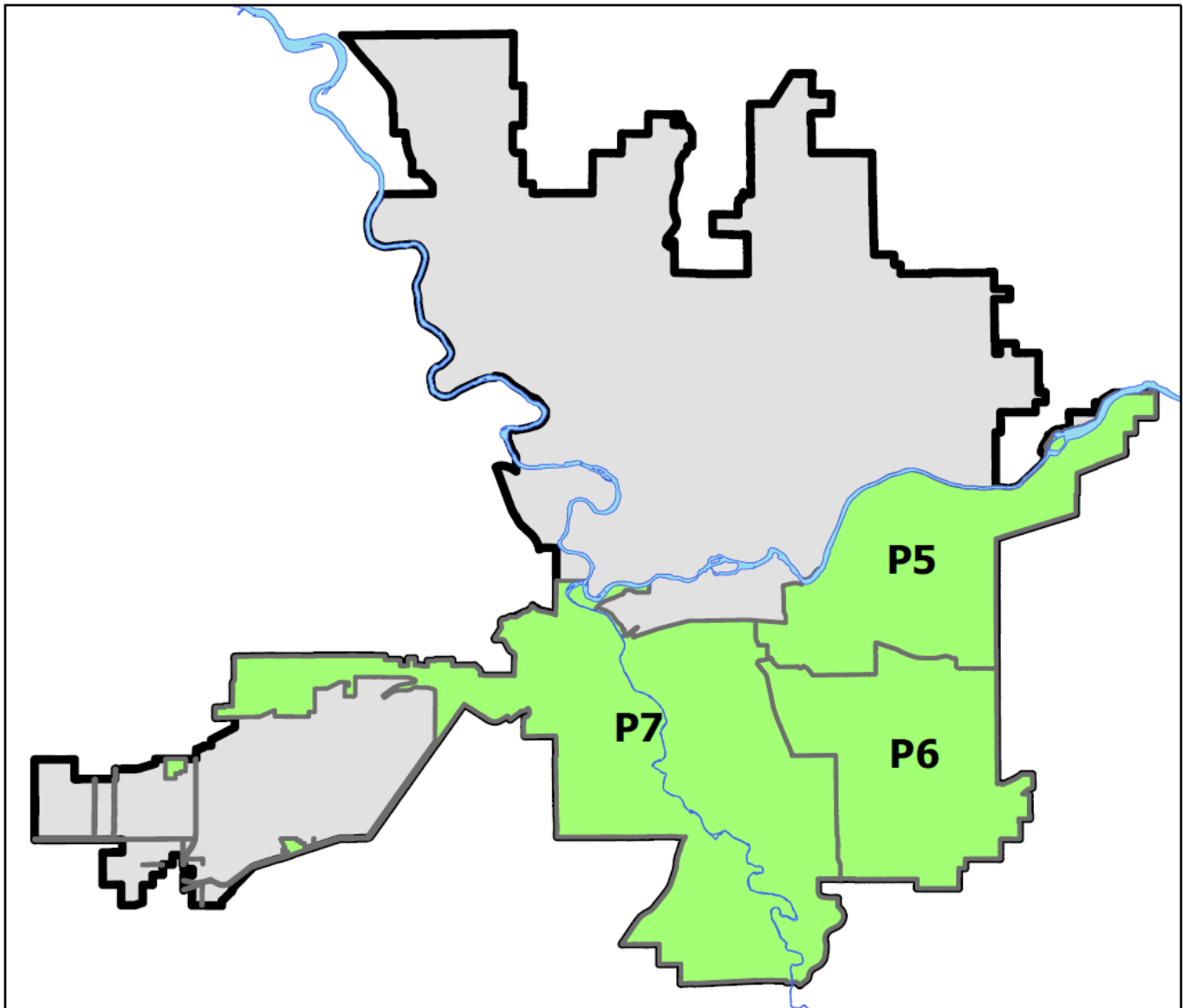
### PSA Commander

Captain Matt Cowles

South Central District (P5)

Southeast District (P6)

Southwest District (P7)



POLICE SUMMARY - Ending: Saturday, January 13, 2024

## ***SOUTH PRECINCT (P5, P6, P7) CHARLIE SECTOR***



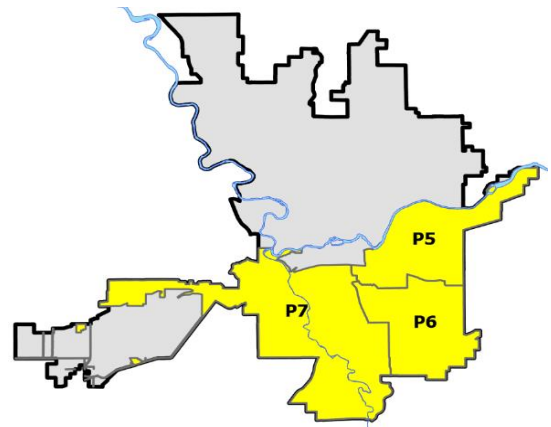
### Preliminary IBR Counts

NIBRS Categories (Part 1 Selected)		7 Day Comparison			28 Day Comparison			YTD Comparison		
		Current	Prior	Percent	Current	Prior	Percent	Current	Prior	Percent
<b>Violent</b>	Criminal Homicide	0	0		0	0		0	0	
	Rape	0	1	-100.00%	2	6	-66.67%	1	5	-80.00%
	Robbery - Commercial	1	1	0.00%	2	0		2	3	-33.33%
	Robbery - Person	1	0		1	3	-66.67%	1	2	-50.00%
	Aggravated Assault - Non DV	1	0		5	9	-44.44%	1	7	-85.71%
	Aggravated Assault - DV	4	1	300.00%	7	11	-36.36%	5	2	150.00%
<b>Violent Total:</b>		7	3	133.33%	17	29	-41.38%	10	19	-47.37%
<b>Property</b>	Burglary - Residential	0	3	-100.00%	8	27	-70.37%	3	14	-78.57%
	Burglary Garage	4	2	100.00%	12	10	20.00%	4	5	-20.00%
	Burglary Commercial	3	1	200.00%	13	13	0.00%	4	7	-42.86%
	Larceny	36	24	50.00%	124	154	-19.48%	55	123	-55.28%
	Vehicle Theft	6	5	20.00%	20	18	11.11%	9	11	-18.18%
	Arson	0	1	-100.00%	1	1	0.00%	1	1	0.00%
<b>Property Total:</b>		49	36	36.11%	178	223	-20.18%	76	161	-52.80%
<b>Preliminary Part 1 Crime Totals:</b>		56	39	43.59%	195	252	-22.62%	86	180	-52.22%
<b>Current 7 Day Period:</b>		1/7/2024 - 1/13/2024			<b>Prior 7 Day Period:</b>		12/31/2023 - 1/6/2024			
<b>Current 28 Day Period:</b>		12/17/2023 - 1/13/2024			<b>Prior 28 Day Period:</b>		11/19/2023 - 12/16/2023			
<b>Current YTD Period:</b>		1/1/2024 - 1/13/2024			<b>Prior YTD Period:</b>		1/1/2023 - 1/13/2023			

Prepared by SPD Crime Analysis Office - Monday, January 15, 2024

**NOTE:** SPD moved from UCR to the NIBRS reporting standard on 10/4/16 following the transition to a new RMS System. Numbers on CompStat reports prior to this date should not be used as a comparison to those on this report. Additional info on these reporting standards can be found on the FBI website: <https://ucr.fbi.gov/nibrs-overview>

This chart represents Preliminary counts of selected crime categories from Police Case Reports. Full statistical analysis to determine the confidence level of this data has not been performed. The % change columns on the preliminary counts differ from the percentage change on the NIBRS crime report, sometimes significantly. The CompStat report is designed for operational use and includes only selected NIBRS categories and coding less complex than full NIBRS rules. Official statistics for these and other NIBRS categories can be found on WASPC & FBI websites once available.



Note: On 1/8/23 boundary changes incorporated portions of P7 into the Downtown Precinct (SPD8BA and SPD8PV); Consequently activity in P7 will appear lower if compared to printed CompStat reports prior to 1/8/23



POLICE SUMMARY - Ending: Saturday, January 13, 2024

## SE - South Central District (P5)



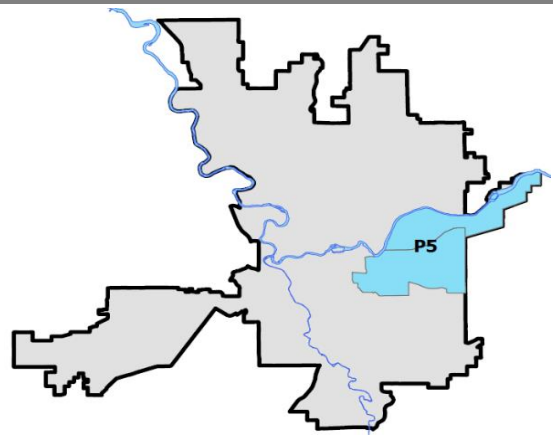
### Preliminary IBR Counts

NIBRS Categories (Part 1 Selected)		7 Day Comparison			28 Day Comparison			YTD Comparison		
		Current	Prior	Percent	Current	Prior	Percent	Current	Prior	Percent
<b>Violent</b>	Criminal Homicide	0	0		0	0		0	0	
	Rape	0	0		0	2	-100.00%	0	3	-100.00%
	Robbery - Commercial	0	0		0	0		0	0	
	Robbery - Person	0	0		0	1	-100.00%	0	2	-100.00%
	Aggravated Assault - Non DV	1	0		4	3	33.33%	1	4	-75.00%
	Aggravated Assault - DV	2	0		3	5	-40.00%	2	0	
<b>Violent Total:</b>		3	0		7	11	-36.36%	3	9	-66.67%
<b>Property</b>	Burglary - Residential	0	0		2	13	-84.62%	0	5	-100.00%
	Burglary Garage	2	0		6	4	50.00%	2	1	100.00%
	Burglary Commercial	1	0		5	4	25.00%	1	6	-83.33%
	Larceny	16	10	60.00%	45	50	-10.00%	26	51	-49.02%
	Vehicle Theft	3	2	50.00%	8	6	33.33%	5	5	0.00%
	Arson	0	1	-100.00%	1	1	0.00%	1	1	0.00%
<b>Property Total:</b>		22	13	69.23%	67	78	-14.10%	35	69	-49.28%
<b>Preliminary Part 1 Crime Totals:</b>		25	13	92.31%	74	89	-16.85%	38	78	-51.28%
<b>Current 7 Day Period:</b>		1/7/2024 - 1/13/2024			<b>Prior 7 Day Period:</b>		12/31/2023 - 1/6/2024			
<b>Current 28 Day Period:</b>		12/17/2023 - 1/13/2024			<b>Prior 28 Day Period:</b>		11/19/2023 - 12/16/2023			
<b>Current YTD Day Period:</b>		1/1/2024 - 1/13/2024			<b>Prior YTD Period:</b>		1/1/2023 - 1/13/2023			

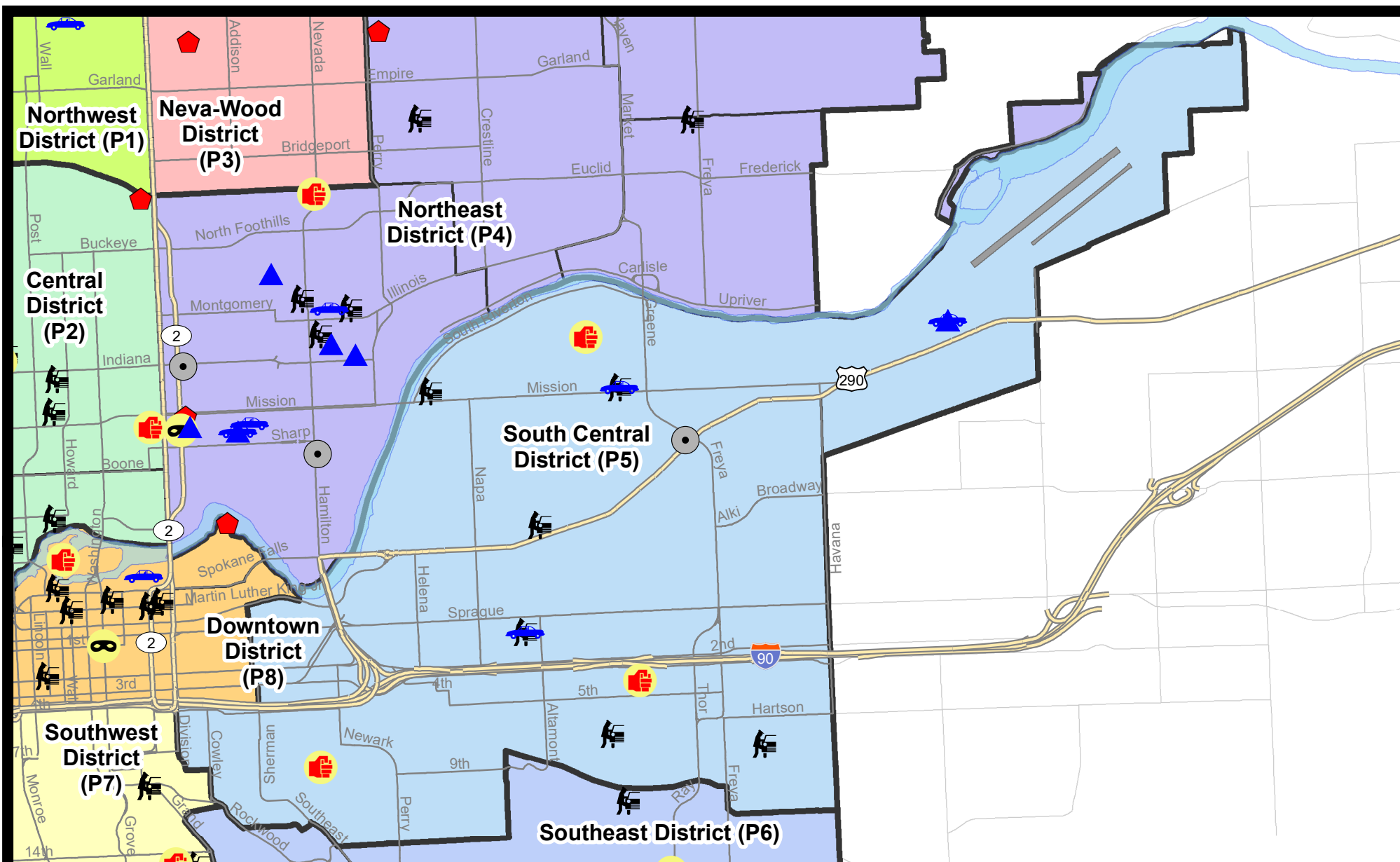
Prepared by SPD Crime Analysis Office - Monday, January 15, 2024

**NOTE:** SPD moved from UCR to the NIBRS reporting standard on 10/4/16 following the transition to a new RMS System. [Numbers on CompStat reports prior to this date should not be used as a comparison to those on this report.](#) Additional info on these reporting standards can be found on the FBI website: <https://ucr.fbi.gov/nibrs-overview>

This chart represents Preliminary counts of selected crime categories from Police Case Reports. Full statistical analysis to determine the confidence level of this data has not been performed. The % change columns on the preliminary counts differ from the percentage change on the NIBRS crime report, sometimes significantly. The CompStat report is designed for operational use and includes only selected NIBRS categories and coding less complex than full NIBRS rules. Official statistics for these and other NIBRS categories can be found on WASPC & FBI websites once available.



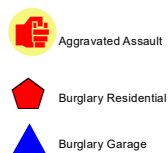


**Note:** On 2/10/21 a portion of the Police Block SPC5EC became part of the Downtown Precinct (SPD8EC); Consequently activity in P5 will appear lower if compared to printed CompStat reports prior to 2/10/21



**City of Spokane**  
**South Central District (P5)**  
**Selected**  
**Crime Types**  
**2024-01-07 to 2024-01-13**  
 Prepared By:  
 Crime Analysis Unit  
 Spokane Police Department

**Legend**

**NIBRS Events**



Cases Represent LERMS Crime Codes  
 Points may indicate multiple events  
 Note: Veh Prowl is only Larceny category displayed



For Additional Information on Incidents  
 pertaining to an Area, Trend, or Pattern  
 Contact Information Analysis

0 0.2 0.4 0.6 0.8 1 Miles



**THIS IS NOT A LEGAL DOCUMENT:**  
 The information shown on this map is compiled  
 from various sources and is subject to constant  
 revision. Information shown on this map should  
 not be used to determine the location of facilities  
 in relationship to property lines, section lines,  
 streets, etc.

Sunday - Saturday

1/7/2024 TO 1/13/2024

SE - South Central District (P5)



<u>A/C</u>	<u>Offense Statute</u>	<u>Address</u>	<u>Reported Date</u>	<u>Dist</u>
<b><u>SPC5EC</u></b>				
C	ASSAULT 2D	S FISKE ST / E 4TH AVE	1/8/2024	P6
C	ASSAULT 2D	900 E 8TH AVE	1/10/2024	P6
C	THEFT 2D ALL OTHER	2000 E 7TH AVE	1/7/2024	P5
C	THEFT 2D FROM MOTOR VEHICLE	E 1ST AVE / S STONE ST	1/7/2024	P6
C	THEFT 2D FROM MOTOR VEHICLE	3800 E 8TH AVE	1/11/2024	P5
C	THEFT 3D ALL OTHER	E SPRAGUE AVE / N SYCAMORE ST	1/8/2024	P6
C	THEFT 3D FROM MOTOR VEHICLE	600 S REGAL ST	1/9/2024	
C	THEFT 3D SHOPLIFTING	400 S THOR ST	1/11/2024	P6
C	THEFT 3D SHOPLIFTING	700 E 2ND AVE	1/9/2024	
C	THEFT OF MOTOR VEHICLE	E 1ST AVE / S STONE ST	1/7/2024	P6
<b><u>SPC5GP</u></b>				
C	ASSAULT 2D	1800 N NELSON ST	1/9/2024	P6
C	BURGLARY 1D GARAGE	5100 E UNION AVE	1/12/2024	P4
C	BURGLARY 2D COMMERCIAL	3400 E TRENT AVE	1/10/2024	P5
C	BURGLARY 2D GARAGE	5100 E UNION AVE	1/11/2024	P5
C	THEFT 1D FROM MOTOR VEHICLE	2400 E SPRINGFIELD AVE	1/7/2024	P5
C	THEFT 2D ALL OTHER	1800 N GREENE ST	1/12/2024	P5
C	THEFT 2D FROM BUILDING	2600 E SOUTH RIVERTON AVE	1/7/2024	
C	THEFT 2D FROM MOTOR VEHICLE	3000 E MISSION AVE	1/8/2024	P5
C	THEFT 2D FROM MOTOR VEHICLE	1600 E SOUTH RIVERTON AVE	1/13/2024	
C	THEFT 3D SHOPLIFTING	700 N NAPA ST	1/9/2024	P6
C	THEFT 3D SHOPLIFTING	3100 E MISSION AVE	1/9/2024	
C	THEFT 3D SHOPLIFTING	3100 E MISSION AVE	1/9/2024	
C	THEFT 3D SHOPLIFTING	3100 E MISSION AVE	1/9/2024	
C	THEFT OF MOTOR VEHICLE	3000 E MISSION AVE	1/8/2024	P5
C	THEFT OF MOTOR VEHICLE	5100 E UNION AVE	1/12/2024	P4

POLICE SUMMARY - Ending: Saturday, January 13, 2024



## SE - Southeast District (P6)

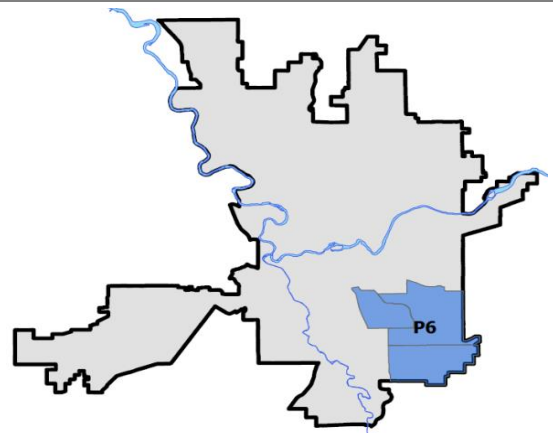
### Preliminary IBR Counts

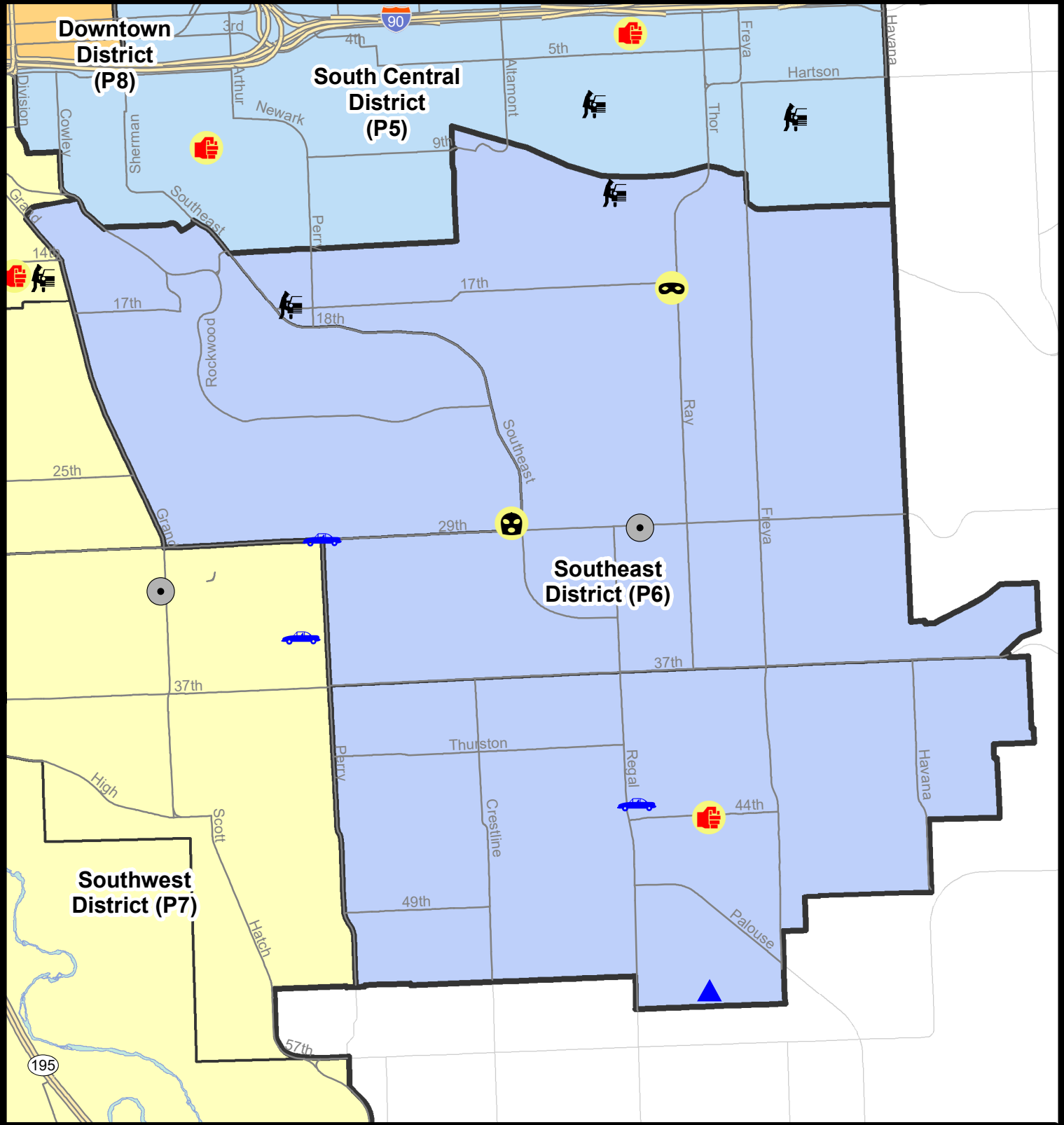
NIBRS Categories (Part 1 Selected)		7 Day Comparison			28 Day Comparison			YTD Comparison		
		Current	Prior	Percent	Current	Prior	Percent	Current	Prior	Percent
<b>Violent</b>	Criminal Homicide	0	0		0	0		0	0	
	Rape	0	0		0	1	-100.00%	0	1	-100.00%
	Robbery - Commercial	1	1	0.00%	2	0		2	0	
	Robbery - Person	1	0		1	0		1	0	
	Aggravated Assault - Non DV	0	0		0	0		0	0	
	Aggravated Assault - DV	1	0		1	3	-66.67%	1	0	
<b>Violent Total:</b>		3	1	200.00%	4	4	0.00%	4	1	300.00%
<b>Property</b>	Burglary - Residential	0	0		1	7	-85.71%	0	5	-100.00%
	Burglary Garage	1	1	0.00%	3	2	50.00%	1	3	-66.67%
	Burglary Commercial	1	0		1	1	0.00%	1	1	0.00%
	Larceny	7	8	-12.50%	34	38	-10.53%	13	28	-53.57%
	Vehicle Theft	2	2	0.00%	4	5	-20.00%	3	2	50.00%
	Arson	0	0		0	0		0	0	
<b>Property Total:</b>		11	11	0.00%	43	53	-18.87%	18	39	-53.85%
<b>Preliminary Part 1 Crime Totals:</b>		14	12	16.67%	47	57	-17.54%	22	40	-45.00%
<b>Current 7 Day Period:</b>		1/7/2024 - 1/13/2024			<b>Prior 7 Day Period:</b>		12/31/2023 - 1/6/2024			
<b>Current 28 Day Period:</b>		12/17/2023 - 1/13/2024			<b>Prior 28 Day Period:</b>		11/19/2023 - 12/16/2023			
<b>Current YTD Period:</b>		1/1/2024 - 1/13/2024			<b>Prior YTD Period:</b>		1/1/2023 - 1/13/2023			

Prepared by SPD Crime Analysis Office - Monday, January 15, 2024

**NOTE:** SPD moved from UCR to the NIBRS reporting standard on 10/4/16 following the transition to a new RMS System. [Numbers on CompStat reports prior to this date should not be used as a comparison to those on this report.](#) Additional info on these reporting standards can be found on the FBI website: <https://ucr.fbi.gov/nibrs-overview>

This chart represents Preliminary counts of selected crime categories from Police Case Reports. Full statistical analysis to determine the confidence level of this data has not been performed. The % change columns on the preliminary counts differ from the percentage change on the NIBRS crime report, sometimes significantly. The CompStat report is designed for operational use and includes only selected NIBRS categories and coding less complex than full NIBRS rules. Official statistics for these and other NIBRS categories can be found on WASPC & FBI websites once available.













**City of Spokane**  
**Southeast District (P6)**  
**Selected Crime Codes**  
**2024-01-07 to 2024-01-13**  
 Prepared By:  
**Crime Analysis Unit**  
**Spokane Police Department**

**Legend**

**NIBRS Events**


 Criminal Homicide	 Robbery Person	 Burglary Commercial
 Rape	 Aggravated Assault	 Vehicle Prowling
 Robbery Commercial	 Burglary Residential	 Vehicle Theft
	 Burglary Garage	 Arson




*Cases Represent LERMS Crime Codes  
 Points may indicate multiple events  
 Note: Veh Prowl is only Larceny displayed*


*For Additional Information on Incidents pertaining to an Area, Trend, or Pattern Contact Information Analysis*

0 0.15 0.3 0.6 Miles





**THIS IS NOT A LEGAL DOCUMENT.**  
 The information shown on this map is compiled from various sources and is subject to constant revision. Information shown on this map should not be used to determine the location of facilities in relationship to property lines, section lines, streets, etc.



Sunday - Saturday

SE - Southeast District (P6)

1/7/2024 TO 1/13/2024



<u>A/C</u>	<u>Offense Statute</u>	<u>Address</u>	<u>Reported Date</u>	<u>Dist</u>
<b><u>SPC6LH</u></b>				
C	BURGLARY 2D COMMERCIAL	3000 E 29TH AVE	1/11/2024	P6
C	MAIL THEFT	4100 E CONGRESS AVE	1/9/2024	P6
A	ROBBERY 1D PERSON	3100 E 17TH AVE	1/9/2024	P7
A	THEFT 3D FROM MOTOR VEHICLE	1200 E 17TH AVE	1/12/2024	P6
C	THEFT 3D FROM MOTOR VEHICLE	2900 E 11TH AVE	1/7/2024	
C	THEFT 3D SHOPLIFTING	3400 S REGAL ST	1/10/2024	P4
C	THEFT 3D SHOPLIFTING	2500 E 29TH AVE	1/11/2024	P6
C	THEFT OF MOTOR VEHICLE	E 29TH AVE / S PERRY ST	1/13/2024	P5
<b><u>SPC6RW</u></b>				
C	ROBBERY 2D COMMERCIAL	2400 E 29TH AVE	1/11/2024	P6
<b><u>SPC6SG</u></b>				
C	ASSAULT 2D	3200 E 44TH AVE	1/13/2024	P6
C	BURGLARY 2D GARAGE	3300 E 55TH AVE	1/9/2024	P6
C	MAIL THEFT	4800 S PALOUSE HWY	1/11/2024	P6
C	MAIL THEFT	4800 S PALOUSE HWY	1/11/2024	P6
C	THEFT OF MOTOR VEHICLE	4300 S REGAL ST	1/7/2024	P6



POLICE SUMMARY - Ending: Saturday, January 13, 2024



## SW - Southwest District (P7)

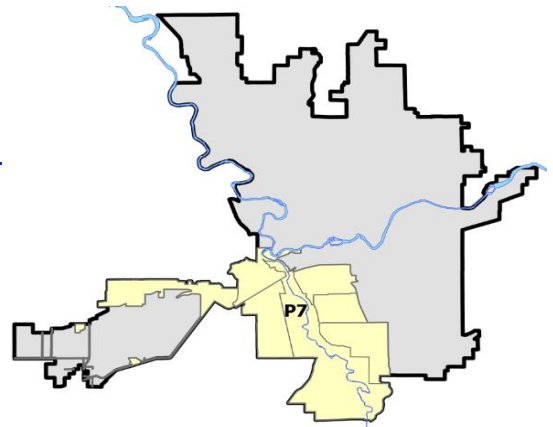
### Preliminary IBR Counts

NIBRS Categories (Part 1 Selected)		7 Day Comparison			28 Day Comparison			YTD Comparison		
		Current	Prior	Percent	Current	Prior	Percent	Current	Prior	Percent
<b>Violent</b>	Criminal Homicide	0	0		0	0		0	0	
	Rape	0	1	-100.00%	2	3	-33.33%	1	1	0.00%
	Robbery - Commercial	0	0		0	0		0	3	-100.00%
	Robbery - Person	0	0		0	2	-100.00%	0	0	
	Aggravated Assault - Non DV	0	0		1	6	-83.33%	0	3	-100.00%
	Aggravated Assault - DV	1	1	0.00%	3	3	0.00%	2	2	0.00%
<b>Violent Total:</b>		1	2	-50.00%	6	14	-57.14%	3	9	-66.67%
<b>Property</b>	Burglary - Residential	0	3	-100.00%	5	7	-28.57%	3	4	-25.00%
	Burglary Garage	1	1	0.00%	3	4	-25.00%	1	1	0.00%
	Burglary Commercial	1	1	0.00%	7	8	-12.50%	2	0	
	Larceny	13	6	116.67%	45	66	-31.82%	16	44	-63.64%
	Vehicle Theft	1	1	0.00%	8	7	14.29%	1	4	-75.00%
	Arson	0	0		0	0		0	0	
<b>Property Total:</b>		16	12	33.33%	68	92	-26.09%	23	53	-56.60%
<b>Preliminary Part 1 Crime Totals:</b>		17	14	21.43%	74	106	-30.19%	26	62	-58.06%
<b>Current 7 Day Period:</b>		1/7/2024 - 1/13/2024			<b>Prior 7 Day Period:</b>		12/31/2023 - 1/6/2024			
<b>Current 28 Day Period:</b>		12/17/2023 - 1/13/2024			<b>Prior 28 Day Period:</b>		11/19/2023 - 12/16/2023			
<b>Current YTD Period:</b>		1/1/2024 - 1/13/2024			<b>Prior YTD Period:</b>		1/1/2023 - 1/13/2023			

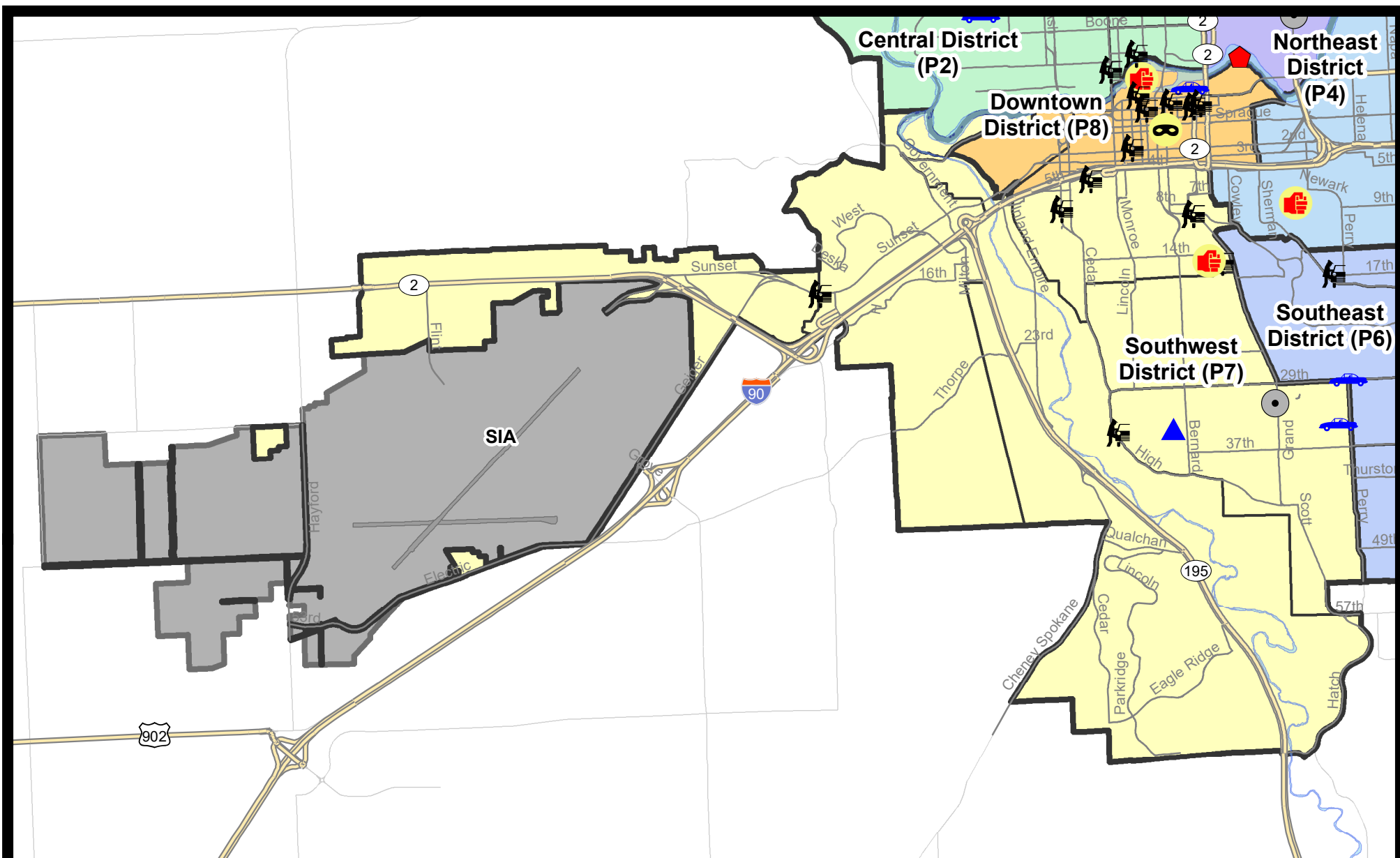
Prepared by SPD Crime Analysis Office - Monday, January 15, 2024

**NOTE:** SPD moved from UCR to the NIBRS reporting standard on 10/4/16 following the transition to a new RMS System. Numbers on CompStat reports prior to this date should not be used as a comparison to those on this report. Additional info on these reporting standards can be found on the FBI website: <https://ucr.fbi.gov/nibrs-overview>

This chart represents Preliminary counts of selected crime categories from Police Case Reports. Full statistical analysis to determine the confidence level of this data has not been performed. The % change columns on the preliminary counts differ from the percentage change on the NIBRS crime report, sometimes significantly. The CompStat report is designed for operational use and includes only selected NIBRS categories and coding less complex than full NIBRS rules. Official statistics for these and other NIBRS categories can be found on WASPC & FBI websites once available.




Note: On 1/8/23 boundary changes were implemented that incorporated portions of P7 into the Downtown DAVID Sector (SPD8BA SPD8PV); Consequently activity in P7 will appear lower if compared to printed CompStat reports prior to 1/8/23



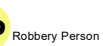
**City of Spokane**  
**Southwest District (P7)**  
**Selected**  
**Crime Types**  
**2024-01-07 to 2024-01-13**  
 Prepared By:  
 Crime Analysis Unit  
 Spokane Police Department

#### Legend

##### NIBRS Events

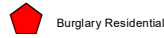


Robbery Commercial

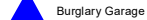


Robbery Person

Aggravated Assault



Burglary Residential



Burglary Garage

Burglary Commercial



Vehicle Prowling

Vehicle Theft



Arson



For Additional Information on Incidents  
 pertaining to an Area, Trend, or Pattern  
 Contact Information Analysis

Cases Represent LERMS Crime Codes  
 Points may indicate multiple events  
 Note: Veh Prowl is only Larceny category displayed



0 0.2 0.4 0.6 0.8 1 1.2 1.4 1.6 Miles



**THIS IS NOT A LEGAL DOCUMENT:**  
 The information shown on this map is compiled  
 from various sources and is subject to constant  
 revision. Information shown on this map should  
 not be used to determine the location of facilities  
 in relationship to property lines, section lines,  
 streets, etc.



Sunday - Saturday

SE - Southwest District (P7)

1/7/2024 TO 1/13/2024



<u>A/C</u>	<u>Offense Statute</u>	<u>Address</u>	<u>Reported Date</u>	<u>Dist</u>
<b><u>SPC7CH</u></b>				
C	ASSAULT 2D	0 W 15TH AVE	1/12/2024	P7
C	THEFT 2D FROM BUILDING	100 W 8TH AVE	1/9/2024	P7
C	THEFT 2D FROM BUILDING	100 W 8TH AVE	1/11/2024	
C	THEFT 2D FROM MOTOR VEHICLE	W 8TH AVE / S MAPLE ST	1/10/2024	P7
C	THEFT 2D FROM MOTOR VEHICLE	100 W 9TH AVE	1/10/2024	
C	THEFT 3D FROM MOTOR VEHICLE	1200 W 5TH AVE	1/7/2024	P8
C	THEFT 3D FROM MOTOR VEHICLE	100 W 9TH AVE	1/10/2024	P7
C	THEFT 3D FROM MOTOR VEHICLE	1500 S TACOMA ST	1/8/2024	
<b><u>SPC7CS</u></b>				
C	BURGLARY 2D COMMERCIAL	3100 S GRAND BLVD	1/8/2024	P7
C	BURGLARY 2D GARAGE	3500 S CHELSEA CT	1/9/2024	P7
C	THEFT 3D FROM MOTOR VEHICLE	3200 S HIGH DR	1/10/2024	P7
C	THEFT 3D SHOPLIFTING	800 E 29TH AVE	1/10/2024	P5
C	THEFT OF MOTOR VEHICLE	1200 E 34TH AVE	1/8/2024	P5
<b><u>SPC7LC</u></b>				
C	THEFT 3D ALL OTHER	1600 S COCHRAN ST	1/8/2024	
<b><u>SPC7MC</u></b>				
C	THEFT 3D SHOPLIFTING	2800 S GRAND BLVD	1/12/2024	
<b><u>SPC7WH</u></b>				
C	THEFT 3D FROM MOTOR VEHICLE	4300 W SUNSET HWY	1/12/2024	P7
C	THEFT 3D FROM MOTOR VEHICLE	4300 W SUNSET HWY	1/12/2024	P7

# SPOKANE POLICE DEPARTMENT

## Downtown Precinct

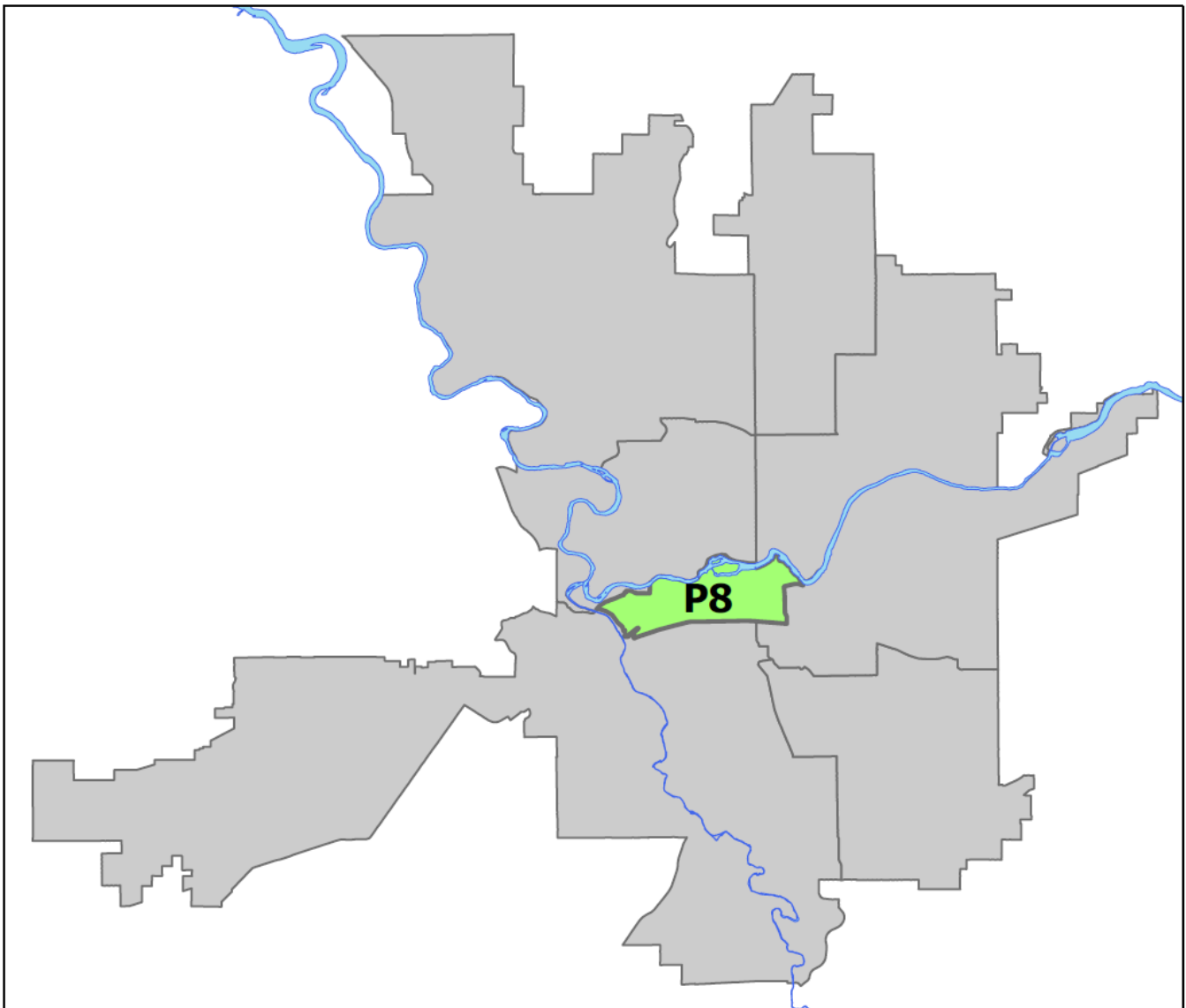
## DAVID Sector



### PSA Commander

Captain Steve Wohl

Downtown District (P8)



POLICE SUMMARY - Ending: Saturday, January 13, 2024

## ***DOWNTOWN PRECINCT (P8) DAVID SECTOR***



### Preliminary IBR Counts

NIBRS Categories (Part 1 Selected)		7 Day Comparison			28 Day Comparison			YTD Comparison		
		Current	Prior	Percent	Current	Prior	Percent	Current	Prior	Percent
<b>Violent</b>	Criminal Homicide	0	0		0	0		0	0	
	Rape	0	0		1	4	-75.00%	0	2	-100.00%
	Robbery - Commercial	0	0		0	1	-100.00%	0	0	
	Robbery - Person	1	2	-50.00%	4	7	-42.86%	3	3	0.00%
	Aggravated Assault - Non DV	1	0		7	7	0.00%	1	1	0.00%
	Aggravated Assault - DV	0	2	-100.00%	3	2	50.00%	2	1	100.00%
<b>Violent Total:</b>		2	4	-50.00%	15	21	-28.57%	6	7	-14.29%
<b>Property</b>	Burglary - Residential	1	1	0.00%	3	1	200.00%	2	3	-33.33%
	Burglary Garage	0	0		0	2	-100.00%	0	0	
	Burglary Commercial	0	1	-100.00%	4	5	-20.00%	1	1	0.00%
	Larceny	20	13	53.85%	66	74	-10.81%	33	56	-41.07%
	Vehicle Theft	1	3	-66.67%	6	11	-45.45%	3	3	0.00%
	Arson	0	0		0	1	-100.00%	0	0	
<b>Property Total:</b>		22	18	22.22%	79	94	-15.96%	39	63	-38.10%
<b>Preliminary Part 1 Crime Totals:</b>		24	22	9.09%	94	115	-18.26%	45	70	-35.71%
<b>Current 7 Day Period:</b>		1/7/2024 - 1/13/2024			<b>Prior 7 Day Period:</b>		12/31/2023 - 1/6/2024			
<b>Current 28 Day Period:</b>		12/17/2023 - 1/13/2024			<b>Prior 28 Day Period:</b>		11/19/2023 - 12/16/2023			
<b>Current YTD Period:</b>		1/1/2024 - 1/13/2024			<b>Prior YTD Period:</b>		1/1/2023 - 1/13/2023			

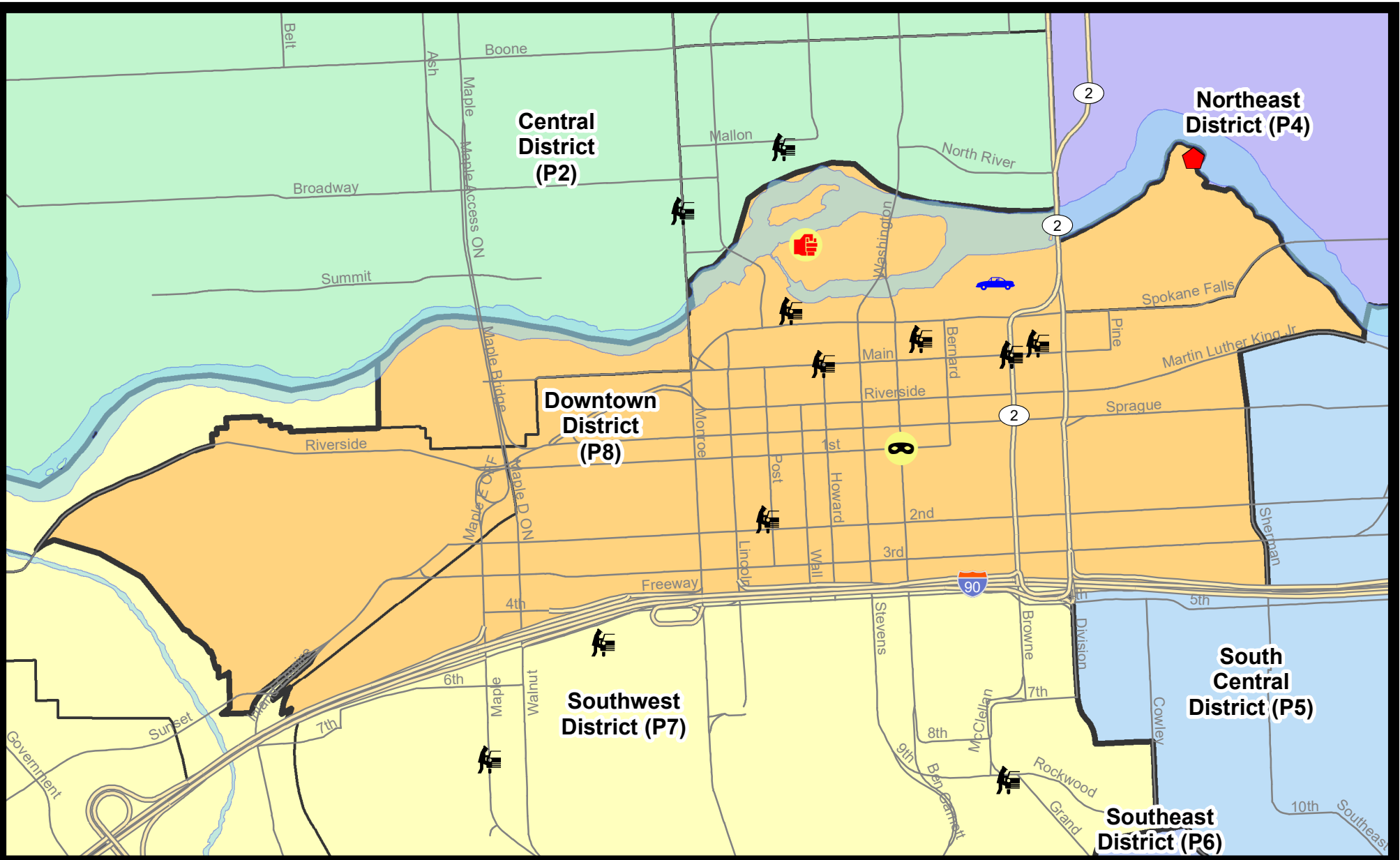
Prepared by SPD Crime Analysis Office - Monday, January 15, 2024

**NOTE:** SPD moved from UCR to the NIBRS reporting standard on 10/4/16 following the transition to a new RMS System. Numbers on CompStat reports prior to this date should not be used as a comparison to those on this report. Additional info on these reporting standards can be found on the FBI website: <https://ucr.fbi.gov/nibrs-overview>

This chart represents Preliminary counts of selected crime categories from Police Case Reports. Full statistical analysis to determine the confidence level of this data has not been performed. The % change columns on the preliminary counts differ from the percentage change on the NIBRS crime report, sometimes significantly. The CompStat report is designed for operational use and includes only selected NIBRS categories and coding less complex than full NIBRS rules. Official statistics for these and other NIBRS categories can be found on WASPC & FBI websites once available.



**Note:** On 1/8/23 boundary changes incorporated portions of P7 into the Downtown Precinct (SPD8BA and SPD8PV); Consequently activity in P8 will appear higher if compared to printed CompStat reports prior to 1/8/23



**City of Spokane**  
**Downtown District (P8)**  
**Selected**  
**Crime Types**  
**2024-01-07 to 2024-01-13**  
 Prepared By:  
**Crime Analysis Unit**  
**Spokane Police Department**

**Legend**

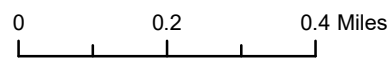
**NIBRS Events**

- |                   |                    |                      |                     |
|-------------------|--------------------|----------------------|---------------------|
| Criminal Homicide | Robbery Commercial | Aggravated Assault   | Burglary Commercial |
| Rape              | Robbery Person     | Burglary Residential | Vehicle Prowling    |
|                   |                    | Burglary Garage      | Vehicle Theft       |
|                   |                    | Arson                |                     |

*Cases Represent LERMS Crime Codes*  
*Points may indicate multiple events*  
*Note: Veh Prowl is only Larceny category displayed*



*For Additional Information on Incidents pertaining to an Area, Trend, or Pattern Contact Information Analysis*



**THIS IS NOT A LEGAL DOCUMENT:**  
 The information shown on this map is compiled from various sources and is subject to constant revision. Information shown on this map should not be used to determine the location of facilities in relationship to property lines, section lines, streets, etc.



Sunday - Saturday

SW - Downtown District (P8)

1/7/2024 TO 1/13/2024



<u>A/C</u>	<u>Offense Statute</u>	<u>Address</u>	<u>Reported Date</u>	<u>Dist</u>
<b><u>SPD8BA</u></b>				
C	THEFT 3D ALL OTHER	200 S CHESTNUT ST	1/10/2024	
C	THEFT 3D ALL OTHER	1900 W 2ND AVE	1/13/2024	
C	THEFT 3D VEHICLE PARTS AND ACCESSORIES	2000 W 4TH AVE	1/12/2024	P8
C	THEFT 3D VEHICLE PARTS AND ACCESSORIES	2100 W 1ST AVE	1/7/2024	
<b><u>SPD8RS</u></b>				
C	ASSAULT 1D	500 N HOWARD ST	1/12/2024	P8
C	RESIDENTIAL BURGLARY	600 N RIVERPOINT BLVD	1/11/2024	P8
C	ROBBERY 1D PERSON	W 1ST AVE / S WASHINGTON ST	1/8/2024	P8
C	THEFT 1D FROM BUILDING	1400 W 2ND AVE	1/7/2024	P8
C	THEFT 2D ALL OTHER	800 W MAIN AVE	1/9/2024	P8
C	THEFT 2D FROM BUILDING	300 W SPRAGUE AVE	1/7/2024	P8
C	THEFT 2D FROM MOTOR VEHICLE	300 W SPOKANE FALLS BLVD	1/7/2024	P8
C	THEFT 2D FROM MOTOR VEHICLE	100 S POST ST	1/8/2024	P8
C	THEFT 2D FROM MOTOR VEHICLE	700 W SPOKANE FALLS BLVD	1/12/2024	P8
C	THEFT 2D FROM MOTOR VEHICLE	W MAIN AVE / N HOWARD ST	1/9/2024	
C	THEFT 3D ALL OTHER	W 1ST AVE / S WASHINGTON ST	1/8/2024	P8
C	THEFT 3D FROM BUILDING	300 S ADAMS ST	1/12/2024	P8
C	THEFT 3D FROM MOTOR VEHICLE	W MAIN AVE / N BROWNE ST	1/10/2024	P8
C	THEFT 3D FROM MOTOR VEHICLE	N BROWNE ST / W MAIN AVE	1/10/2024	P8
C	THEFT 3D FROM MOTOR VEHICLE	0 W MAIN AVE	1/10/2024	
C	THEFT 3D SHOPLIFTING	400 W SPRAGUE AVE	1/11/2024	P8
C	THEFT 3D SHOPLIFTING	700 W MAIN AVE	1/8/2024	
C	THEFT 3D SHOPLIFTING	800 W 2ND AVE	1/9/2024	
C	THEFT 3D SHOPLIFTING	800 W 2ND AVE	1/11/2024	
C	THEFT OF MOTOR VEHICLE	300 N SPOKANE FALLS CT	1/8/2024	P8

POLICE SUMMARY - Ending: Saturday, January 13, 2024



## Other Jurisdiction or Unk District

### Preliminary IBR Counts

NIBRS Categories (Part 1 Selected)		7 Day Comparison			28 Day Comparison			YTD Comparison		
		Current	Prior	Percent	Current	Prior	Percent	Current	Prior	Percent
<b>Violent</b>	Criminal Homicide	0	0		0	0		0	0	
	Rape	0	0		0	0		0	0	
	Robbery - Commercial	0	0		0	0		0	0	
	Robbery - Person	0	0		0	0		0	1	-100.00%
	Aggravated Assault - Non DV	1	0		1	0		1	0	
	Aggravated Assault - DV	0	0		0	0		0	0	
<b>Violent Total:</b>		1	0		1	0		1	1	0.00%
<b>Property</b>	Burglary - Residential	0	0		0	0		0	0	
	Burglary Garage	0	0		0	0		0	0	
	Burglary Commercial	0	0		0	0		0	0	
	Larceny	1	0		2	3	-33.33%	1	2	-50.00%
	Vehicle Theft	0	1	-100.00%	1	1	0.00%	1	0	
	Arson	0	0		0	0		0	0	
<b>Property Total:</b>		1	1	0.00%	3	4	-25.00%	2	2	0.00%
<b>Preliminary Part 1 Crime Totals:</b>		2	1	100.00%	4	4	0.00%	3	3	0.00%
<b>Current 7 Day Period:</b>		1/7/2024 - 1/13/2024			<b>Prior 7 Day Period:</b>		12/31/2023 - 1/6/2024			
<b>Current 28 Day Period:</b>		12/17/2023 - 1/13/2024			<b>Prior 28 Day Period:</b>		11/19/2023 - 12/16/2023			
<b>Current YTD Period:</b>		1/1/2024 - 1/13/2024			<b>Prior YTD Period:</b>		1/1/2023 - 1/13/2023			

Prepared by SPD Crime Analysis Office - Monday, January 15, 2024

**NOTE:** SPD moved from UCR to the NIBRS reporting standard on 10/4/16 following the transition to a new RMS System. [Numbers on CompStat reports prior to this date should not be used as a comparison to those on this report.](#) Additional info on these reporting standards can be found on the FBI website: <https://ucr.fbi.gov/nibrs-overview>

This chart represents Preliminary counts of selected crime categories from Police Case Reports. Full statistical analysis to determine the confidence level of this data has not been performed. The % change columns on the preliminary counts differ from the percentage change on the NIBRS crime report, sometimes significantly. The CompStat report is designed for operational use and includes only selected NIBRS categories and coding less complex than full NIBRS rules. Official statistics for these and other NIBRS categories can be found on WASPC & FBI websites once available.

Sunday - Saturday

1/7/2024 TO 1/13/2024



Other Jurisdiction/Unk District

A/C	Offense Statute	Address	Reported Date	Dist
<b><u>SC07</u></b>				
C	HARASSMENT WEAPON INVOLVED	E MAGNESIUM RD / N CRESTLINE ST	1/10/2024	P4
<b><u>SV01</u></b>				
C	MAIL THEFT	E SPRAGUE AVE / N HAVANA ST	1/13/2024	P5