

SPOKANE POLICE DEPARTMENT

PRELIMINARY CITYWIDE IBR CRIME REPORT



Preliminary IBR Counts

CHIEF OF POLICE

Justin Lundgren

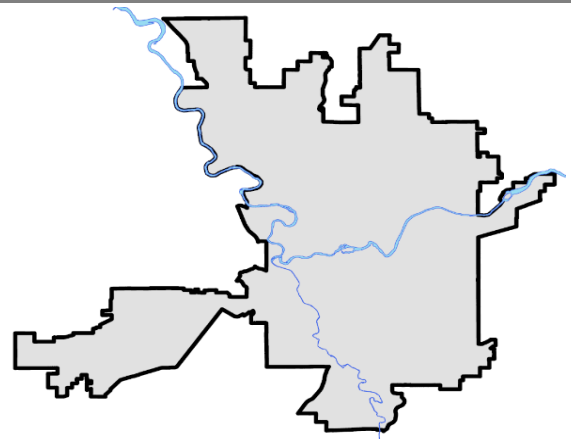
Period Ending: Saturday, January 6, 2024

NIBRS Categories (Part 1 Selected)		7 Day Comparison			28 Day Comparison			YTD Comparison		
		Current	Prior	Percent	Current	Prior	Percent	Current	Prior	Percent
Violent	Criminal Homicide	0	0		0	1	-100.00%	0	0	
	Rape	3	1	200.00%	13	19	-31.58%	3	3	0.00%
	Robbery - Commercial	1	2	-50.00%	6	8	-25.00%	1	3	-66.67%
	Robbery - Person	4	0		9	14	-35.71%	4	3	33.33%
	Aggravated Assault - Non DV	6	4	50.00%	33	41	-19.51%	4	11	-63.64%
	Aggravated Assault - DV	8	5	60.00%	24	27	-11.11%	8	5	60.00%
Violent Total:		22	12	83.33%	85	110	-22.73%	20	25	-20.00%
Property	Burglary - Residential	17	16	6.25%	68	75	-9.33%	16	25	-36.00%
	Burglary Garage	4	8	-50.00%	29	35	-17.14%	2	8	-75.00%
	Burglary Commercial	6	20	-70.00%	52	39	33.33%	6	11	-45.45%
	Larceny	137	157	-12.74%	663	703	-5.69%	125	159	-21.38%
	Vehicle Theft	25	18	38.89%	90	101	-10.89%	19	39	-51.28%
	Arson	1	2	-50.00%	6	5	20.00%	1	2	-50.00%
Property Total:		190	221	-14.03%	908	958	-5.22%	169	244	-30.74%
Preliminary Part 1 Crime Totals:		212	233	-9.01%	993	1068	-7.02%	189	269	-29.74%
Current 7 Day Period:		12/31/2023 - 1/6/2024			Prior 7 Day Period:		12/24/2023 - 12/30/2023			
Current 28 Day Period:		12/10/2023 - 1/6/2024			Prior 28 Day Period:		11/12/2023 - 12/9/2023			
Current YTD Day Period:		1/1/2024 - 1/6/2024			Prior YTD Period:		1/1/2023 - 1/6/2023			

Prepared by SPD Crime Analysis Office - Monday, January 8, 2024

NOTE: SPD moved from UCR to the NIBRS reporting standard on 10/4/16 following the transition to a new RMS System. Numbers on CompStat reports prior to this date should not be used as a comparison to those on this report. Additional info on these reporting standards can be found on the FBI website: <https://ucr.fbi.gov/nibrs-overview>

This chart represents Preliminary counts of selected crime categories from Police Case Reports. Full statistical analysis to determine the confidence level of this data has not been performed. The % change columns on the preliminary counts differ from the percentage change on the NIBRS crime report, sometimes significantly. The CompStat report is designed for operational use and includes only selected NIBRS categories and coding less complex than full NIBRS rules. Official statistics for these and other NIBRS categories can be found on WASPC & FBI websites once available.



SPOKANE POLICE DEPARTMENT

Northwest Precinct

ADAM Sector



PSA Commander

Captain Tom Hendren

Northwest District (P1)

Central District (P2)



POLICE SUMMARY - Ending: Saturday, January 6, 2024

NORTHWEST PRECINCT (P1, P2) ADAM SECTOR



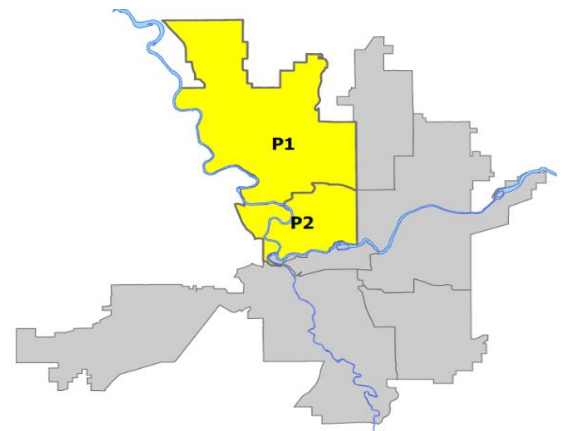
Preliminary IBR Counts

NIBRS Categories (Part 1 Selected)		7 Day Comparison			28 Day Comparison			YTD Comparison		
		Current	Prior	Percent	Current	Prior	Percent	Current	Prior	Percent
Violent	Criminal Homicide	0	0		0	0		0	0	
	Rape	1	0		4	7	-42.86%	1	1	0.00%
	Robbery - Commercial	0	1	-100.00%	1	2	-50.00%	0	0	
	Robbery - Person	1	0		1	1	0.00%	1	1	0.00%
	Aggravated Assault - Non DV	2	1	100.00%	6	11	-45.45%	1	4	-75.00%
	Aggravated Assault - DV	3	0		4	4	0.00%	3	0	
Violent Total:		7	2	250.00%	16	25	-36.00%	6	6	0.00%
Property	Burglary - Residential	7	9	-22.22%	20	21	-4.76%	6	7	-14.29%
	Burglary Garage	1	2	-50.00%	10	12	-16.67%	1	0	
	Burglary Commercial	2	2	0.00%	7	9	-22.22%	2	1	100.00%
	Larceny	42	44	-4.55%	189	196	-3.57%	38	23	65.22%
	Vehicle Theft	6	6	0.00%	21	27	-22.22%	5	10	-50.00%
	Arson	0	0		1	1	0.00%	0	0	
Property Total:		58	63	-7.94%	248	266	-6.77%	52	41	26.83%
Preliminary Part 1 Crime Totals:		65	65	0.00%	264	291	-9.28%	58	47	23.40%
Current 7 Day Period:		12/31/2023 - 1/6/2024			Prior 7 Day Period:		12/24/2023 - 12/30/2023			
Current 28 Day Period:		12/10/2023 - 1/6/2024			Prior 28 Day Period:		11/12/2023 - 12/9/2023			
Current YTD Day Period:		1/1/2024 - 1/6/2024			Prior YTD Period:		1/1/2023 - 1/6/2023			

Prepared by SPD Crime Analysis Office - Monday, January 8, 2024

NOTE: SPD moved from UCR to the NIBRS reporting standard on 10/4/16 following the transition to a new RMS System. [Numbers on CompStat reports prior to this date should not be used as a comparison to those on this report.](#) Additional info on these reporting standards can be found on the FBI website: <https://ucr.fbi.gov/nibrs-overview>

This chart represents Preliminary counts of selected crime categories from Police Case Reports. Full statistical analysis to determine the confidence level of this data has not been performed. The % change columns on the preliminary counts differ from the percentage change on the NIBRS crime report, sometimes significantly. The CompStat report is designed for operational use and includes only selected NIBRS categories and coding less complex than full NIBRS rules. Official statistics for these and other NIBRS categories can be found on WASPC & FBI websites once available.



Note: On 1/8/23 boundary changes were implemented dividing the North Precinct into two (NW and NE). The Northwest Precinct ADAM Sector consists of P1 and P2; Consequently this page did not exist on printed CompStat reports prior to 1/8/23

POLICE SUMMARY - Ending: Saturday, January 6, 2024

NW - Northwest District (P1)



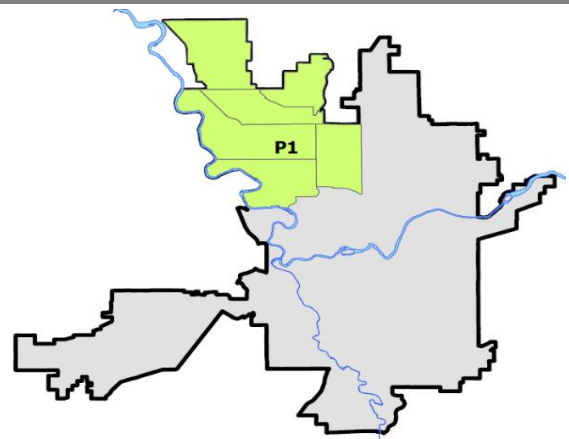
Preliminary IBR Counts

NIBRS Categories (Part 1 Selected)		7 Day Comparison			28 Day Comparison			YTD Comparison		
		Current	Prior	Percent	Current	Prior	Percent	Current	Prior	Percent
Violent	Criminal Homicide	0	0		0	0		0	0	
	Rape	0	0		1	3	-66.67%	0	1	-100.00%
	Robbery - Commercial	0	0		0	2	-100.00%	0	0	
	Robbery - Person	0	0		0	1	-100.00%	0	1	-100.00%
	Aggravated Assault - Non DV	0	0		1	6	-83.33%	0	1	-100.00%
	Aggravated Assault - DV	1	0		1	2	-50.00%	1	0	
Violent Total:		1	0		3	14	-78.57%	1	3	-66.67%
Property	Burglary - Residential	5	6	-16.67%	15	15	0.00%	5	6	-16.67%
	Burglary Garage	1	0		4	6	-33.33%	1	0	
	Burglary Commercial	1	2	-50.00%	4	6	-33.33%	1	1	0.00%
	Larceny	19	18	5.56%	89	96	-7.29%	18	12	50.00%
	Vehicle Theft	0	1	-100.00%	5	9	-44.44%	0	3	-100.00%
	Arson	0	0		0	0		0	0	
Property Total:		26	27	-3.70%	117	132	-11.36%	25	22	13.64%
Preliminary Part 1 Crime Totals:		27	27	0.00%	120	146	-17.81%	26	25	4.00%
Current 7 Day Period:		12/31/2023 - 1/6/2024			Prior 7 Day Period:		12/24/2023 - 12/30/2023			
Current 28 Day Period:		12/10/2023 - 1/6/2024			Prior 28 Day Period:		11/12/2023 - 12/9/2023			
Current YTD Day Period:		1/1/2024 - 1/6/2024			Prior YTD Period:		1/1/2023 - 1/6/2023			

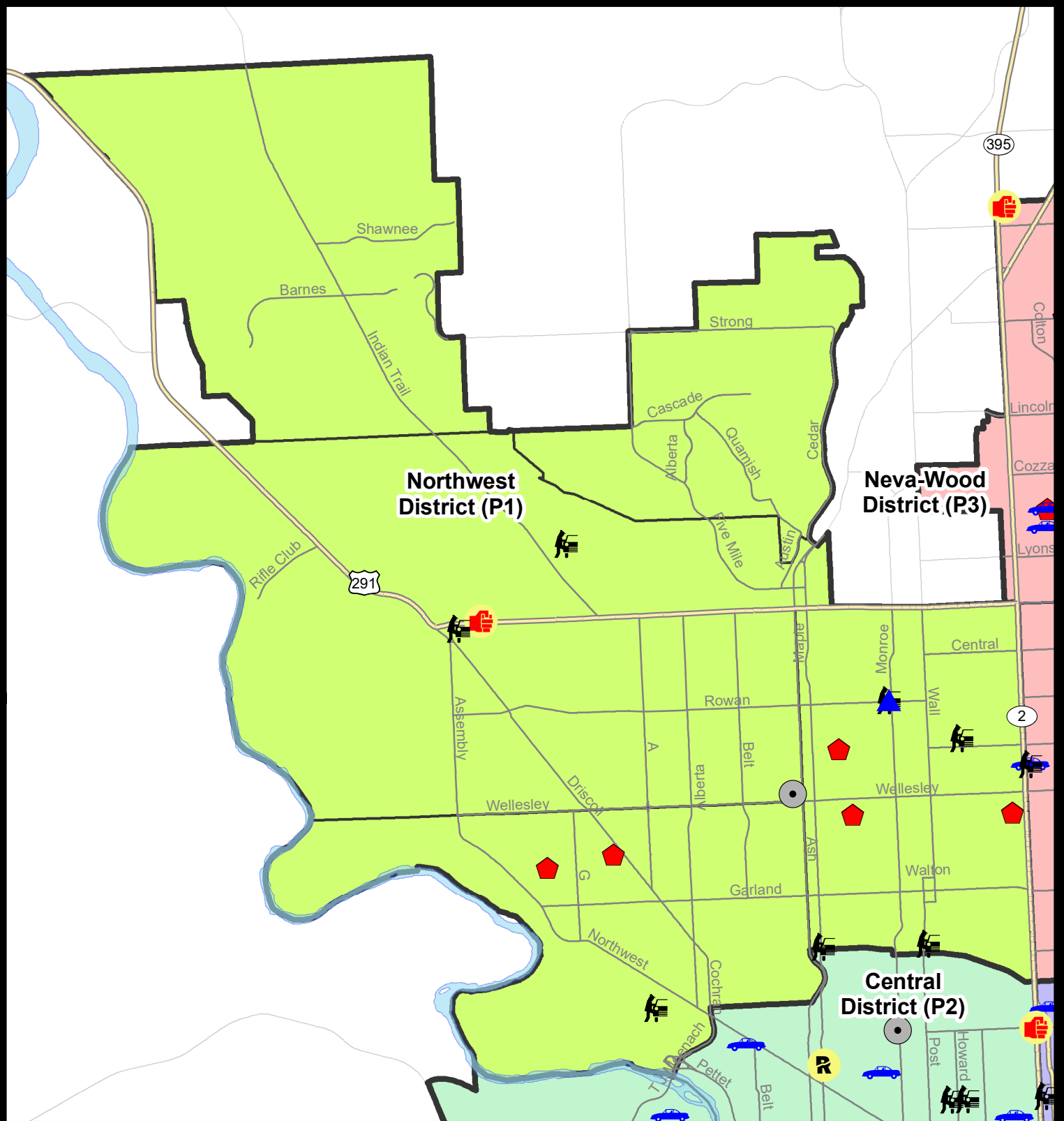
Prepared by SPD Crime Analysis Office - Monday, January 8, 2024

NOTE: SPD moved from UCR to the NIBRS reporting standard on 10/4/16 following the transition to a new RMS System. [Numbers on CompStat reports prior to this date should not be used as a comparison to those on this report.](#) Additional info on these reporting standards can be found on the FBI website: <https://ucr.fbi.gov/nibrs-overview>

This chart represents Preliminary counts of selected crime categories from Police Case Reports. Full statistical analysis to determine the confidence level of this data has not been performed. The % change columns on the preliminary counts differ from the percentage change on the NIBRS crime report, sometimes significantly. The CompStat report is designed for operational use and includes only selected NIBRS categories and coding less complex than full NIBRS rules. Official statistics for these and other NIBRS categories can be found on WASPC & FBI websites once available.



Note: On 1/8/23 a boundary change to P1 added a portion of the prior area to P2 (SPA2EG); Consequently activity in P1 will appear a bit lower if compared to printed CompStat reports prior to 1/8/23



City of Spokane

Northwest District (P1)

Selected Crime Codes

2023-12-31 to 2024-01-06

Prepared By:
Crime Analysis Unit
Spokane Police Department

Legend

NIBRS Events



Criminal Homicide



Rape



Robbery Commercial



Robbery Person



Aggravated Assault



Burglary Residential



Burglary Garage



Burglary Commercial



Vehicle Prowling



Vehicle Theft



Arson



Cases Represent LERMS Crime Codes
Points may indicate multiple events
Note: Veh Prowl is only Larceny displayed

For Additional Information on
Incidents pertaining to an
Area, Trend, or Pattern
Contact Information Analysis

0 0.25 0.5 1 Miles



THIS IS NOT A LEGAL DOCUMENT.
The information shown on this map is compiled
from various sources and is subject to constant
revision. Information shown on this map should
not be used to determine the location of facilities
in relationship to property lines, section lines,
streets, etc.

Sunday - Saturday

NW - Northwest District (P1)

12/31/2023 TO 1/6/2024



<u>A/C</u>	<u>Offense Statute</u>	<u>Address</u>	<u>Reported Date</u>	<u>Dist</u>
<u>SPA1AD</u>				
C	RESIDENTIAL BURGLARY	3700 W ROCKWELL AVE	1/1/2024	P1
C	RESIDENTIAL BURGLARY	3200 W LONGFELLOW AVE	1/6/2024	P1
C	THEFT 3D FROM MOTOR VEHICLE	2900 W FAIRVIEW AVE	1/2/2024	P1
C	THEFT 3D SHOPLIFTING	2300 W WELLESLEY AVE	1/3/2024	
C	THEFT OF A FIREARM ALL OTHER LOCATIONS	3200 W LONGFELLOW AVE	1/6/2024	P1
<u>SPA1BS</u>				
C	ASSAULT 1D	4100 W FRANCIS AVE	1/2/2024	P1
C	MAIL THEFT	2500 W WOODSIDE AVE	1/4/2024	P1
A	THEFT 3D FROM MOTOR VEHICLE	3300 W WOODSIDE AVE	1/4/2024	P1
<u>SPA1FM</u>				
C	MAIL THEFT	2400 W CASCADE WAY	1/1/2024	P1
<u>SPA1NH</u>				
C	BURGLARY 2D GARAGE	5500 N MONROE ST	1/6/2024	P1
A	RESIDENTIAL BURGLARY	4500 N HAWTHORNE ST	1/4/2024	P1
C	RESIDENTIAL BURGLARY	4400 N ATLANTIC DR	1/5/2024	P1
C	RESIDENTIAL BURGLARY	5100 N CEDAR ST	1/6/2024	P1
C	THEFT 2D ALL OTHER	4800 N HOWARD ST	1/1/2024	P1
C	THEFT 2D FROM BUILDING	6000 N ATLANTIC ST	1/1/2024	P1
C	THEFT 2D FROM MOTOR VEHICLE	1500 W COURTLAND AVE	1/2/2024	P1
C	THEFT 2D FROM MOTOR VEHICLE	700 W GORDON AVE	1/1/2024	
C	THEFT 3D FROM BUILDING	5100 N CEDAR ST	1/6/2024	P1
A	THEFT 3D FROM MOTOR VEHICLE	5100 N WASHINGTON ST	1/3/2024	P1
C	THEFT 3D FROM MOTOR VEHICLE	5500 N MONROE ST	1/6/2024	P1
C	THEFT 3D SHOPLIFTING	5900 N DIVISION ST	1/6/2024	P1
C	THEFT 3D VEHICLE PARTS AND ACCESSORIES	5100 N CEDAR ST	1/4/2024	P1
C	THEFT OF A FIREARM ALL OTHER LOCATIONS	4300 N POST ST	1/5/2024	P4
<u>SPA1NW</u>				
C	BURGLARY 2D COMMERCIAL	1700 W WELLESLEY AVE	1/1/2024	P1
C	BURGLARY 2D FENCED AREA	4900 N DAISY PL	1/6/2024	P1
C	THEFT 3D ALL OTHER	6200 N BELT ST	1/2/2024	
A	THEFT 3D FROM MOTOR VEHICLE	6200 N FOREST BLVD	12/31/2023	P1

POLICE SUMMARY - Ending: Saturday, January 6, 2024



NW - North Central District (P2)

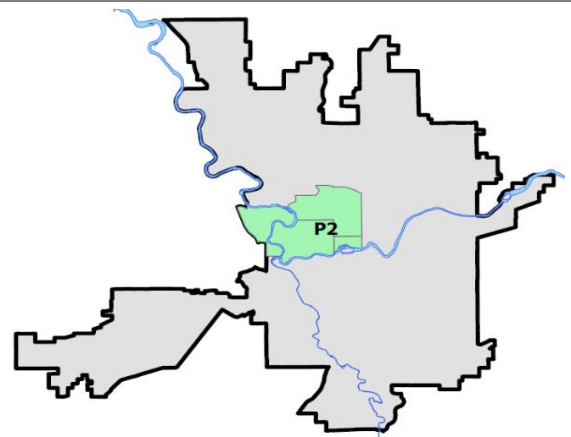
Preliminary IBR Counts

NIBRS Categories (Part 1 Selected)		7 Day Comparison			28 Day Comparison			YTD Comparison		
		Current	Prior	Percent	Current	Prior	Percent	Current	Prior	Percent
Violent	Criminal Homicide	0	0		0	0		0	0	
	Rape	1	0		3	4	-25.00%	1	0	
	Robbery - Commercial	0	1	-100.00%	1	0		0	0	
	Robbery - Person	1	0		1	0		1	0	
	Aggravated Assault - Non DV	2	1	100.00%	5	5	0.00%	1	3	-66.67%
	Aggravated Assault - DV	2	0		3	2	50.00%	2	0	
Violent Total:		6	2	200.00%	13	11	18.18%	5	3	66.67%
Property	Burglary - Residential	2	3	-33.33%	5	6	-16.67%	1	1	0.00%
	Burglary Garage	0	2	-100.00%	6	6	0.00%	0	0	
	Burglary Commercial	1	0		3	3	0.00%	1	0	
	Larceny	23	26	-11.54%	100	100	0.00%	20	11	81.82%
	Vehicle Theft	6	5	20.00%	16	18	-11.11%	5	7	-28.57%
	Arson	0	0		1	1	0.00%	0	0	
Property Total:		32	36	-11.11%	131	134	-2.24%	27	19	42.11%
Preliminary Part 1 Crime Totals:		38	38	0.00%	144	145	-0.69%	32	22	45.45%
Current 7 Day Period:		12/31/2023 - 1/6/2024			Prior 7 Day Period:		12/24/2023 - 12/30/2023			
Current 28 Day Period:		12/10/2023 - 1/6/2024			Prior 28 Day Period:		11/12/2023 - 12/9/2023			
Current YTD Day Period:		1/1/2024 - 1/6/2024			Prior YTD Period:		1/1/2023 - 1/6/2023			

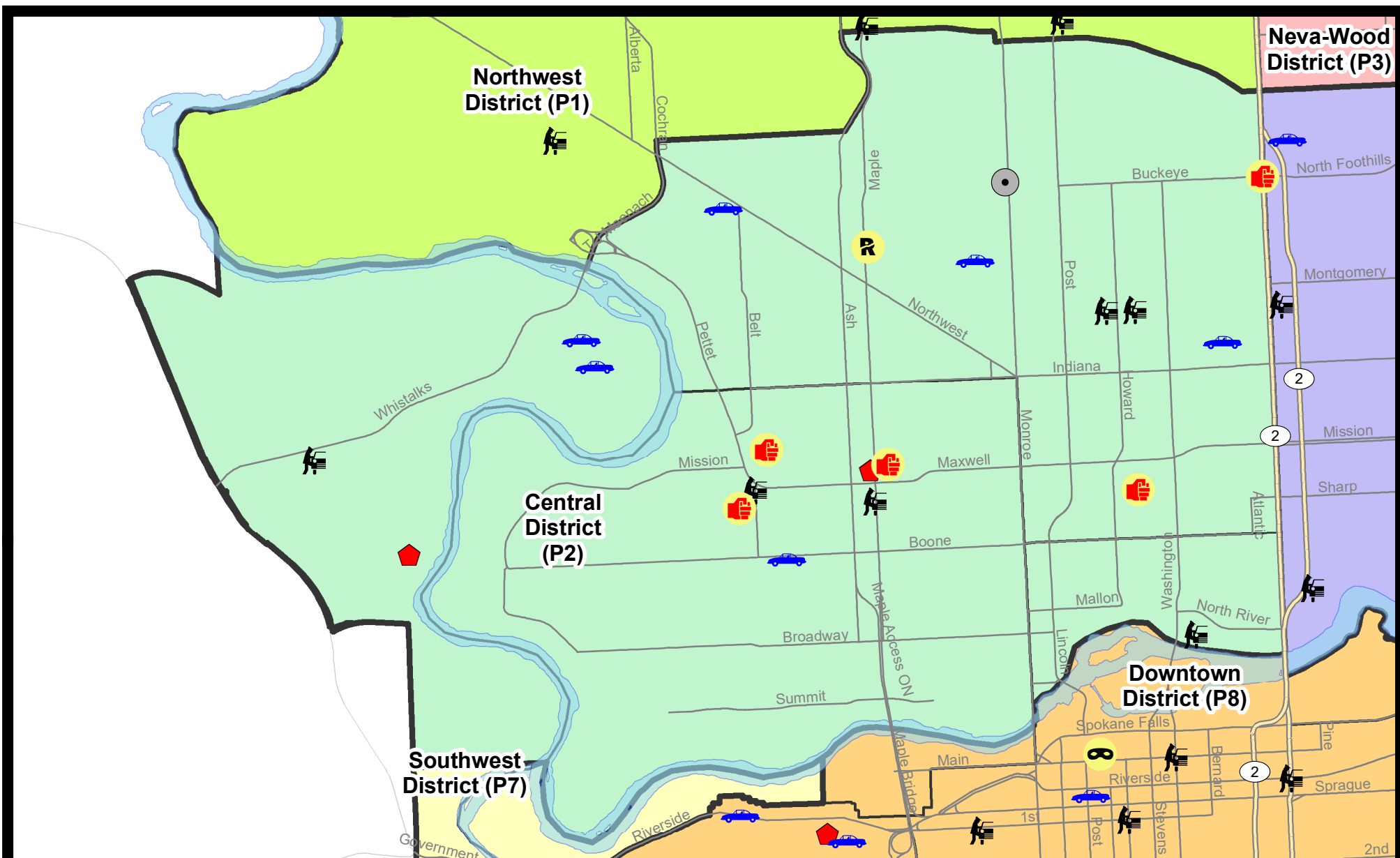
Prepared by SPD Crime Analysis Office - Monday, January 8, 2024

NOTE: SPD moved from UCR to the NIBRS reporting standard on 10/4/16 following the transition to a new RMS System. [Numbers on CompStat reports prior to this date should not be used as a comparison to those on this report.](#) Additional info on these reporting standards can be found on the FBI website: <https://ucr.fbi.gov/nibrs-overview>

This chart represents Preliminary counts of selected crime categories from Police Case Reports. Full statistical analysis to determine the confidence level of this data has not been performed. The % change columns on the preliminary counts differ from the percentage change on the NIBRS crime report, sometimes significantly. The CompStat report is designed for operational use and includes only selected NIBRS categories and coding less complex than full NIBRS rules. Official statistics for these and other NIBRS categories can be found on WASPC & FBI websites once available.



Note: On 1/8/23 a boundary change to P2 added a portion of the P1 area into P2 (SPA2EG); Consequently activity in P2 will appear a bit higher if compared to printed CompStat reports prior to 1/8/23



City of Spokane
Central District (P2)
Selected
Crime Types
2023-12-31 to 2024-01-06
 Prepared By:
 Crime Analysis Unit
 Spokane Police Department

Legend

NIBRS Events



Robbery Commercial

Robbery Person

Aggravated Assault

Burglary Residential

Burglary Garage

Burglary Commercial

Vehicle Prowling

Vehicle Theft

Arson

Cases Represent LERMS Crime Codes
 Points may indicate multiple events
 Note: Veh Prowl is only Larceny category displayed



For Additional Information on Incidents
 pertaining to an Area, Trend, or Pattern
 Contact Information Analysis

0 0.2 0.4 0.6 Miles



THIS IS NOT A LEGAL DOCUMENT:
 The information shown on this map is compiled
 from various sources and is subject to constant
 revision. Information shown on this map should
 not be used to determine the location of facilities
 in relationship to property lines, section lines,
 streets, etc.



Sunday - Saturday

NW - Central District (P2)

12/31/2023 TO 1/6/2024



A/C	Offense Statute	Address	Reported Date	Dist
<u>SPA2EG</u>				
C	ASSAULT 2D	500 W SINTO AVE	1/3/2024	P1
C	BURGLARY 2D COMMERCIAL	2700 N MONROE ST	1/6/2024	P1
C	MAIL THEFT	800 W SPOFFORD AVE	1/4/2024	P1
C	RAPE 3D		1/6/2024	P1
C	THEFT 2D ALL OTHER	1500 W CARLISLE AVE	1/4/2024	P1
C	THEFT 2D FROM BUILDING	1900 N MAPLE ST	1/1/2024	P2
C	THEFT 2D FROM MOTOR VEHICLE	500 W MANSFIELD AVE	12/31/2023	P2
C	THEFT 3D ALL OTHER	600 W SPOFFORD AVE	1/2/2024	P1
C	THEFT 3D FROM MOTOR VEHICLE	600 W MANSFIELD AVE	1/4/2024	P2
C	THEFT 3D SHOPLIFTING	1700 W NORTHWEST BLVD	1/6/2024	P1
C	THEFT 3D VEHICLE PARTS AND ACCESSORIES	300 W BOONE AVE	1/1/2024	P2
C	THEFT 3D VEHICLE PARTS AND ACCESSORIES	1400 N POST ST	1/6/2024	P1
C	THEFT OF MOTOR VEHICLE	2100 W BUCKEYE AVE	12/31/2023	P1
C	THEFT OF MOTOR VEHICLE	1100 W CARLISLE AVE	1/2/2024	P1
C	THEFT OF MOTOR VEHICLE	100 W SHANNON AVE	1/2/2024	P4
<u>SPA2RS</u>				
C	THEFT 3D FROM MOTOR VEHICLE	300 W NORTH RIVER DR	1/3/2024	P2
<u>SPA2WC</u>				
C	ASSAULT 3D WEAPON OR NEGLIGENT INJURY	1500 W MISSION AVE	1/4/2024	P1
C	DRIVE BY SHOOTING	2000 W SPOFFORD AVE	1/3/2024	P1
C	HARASSMENT FELONY WEAPON INVOLVED	2100 W SINTO AVE	12/31/2023	P1
A	MAIL THEFT	1200 N MADISON ST	1/4/2024	P2
C	MAIL THEFT	1800 W BOONE AVE	1/5/2024	P2
C	RESIDENTIAL BURGLARY	1500 N MAPLE ST	12/31/2023	P1
C	ROBBERY 1D PERSON	2000 W SPOFFORD AVE	1/3/2024	P1
C	THEFT 2D FROM BUILDING	2000 W SINTO AVE	12/31/2023	P2
C	THEFT 2D FROM BUILDING	2200 W COLLEGE AVE	1/3/2024	P2
C	THEFT 2D FROM BUILDING	1400 N ASH ST	1/4/2024	P2
C	THEFT 2D FROM MOTOR VEHICLE	N BELT ST / W MAXWELL AVE	1/1/2024	P1
C	THEFT 2D SHOPLIFTING	1100 N MONROE ST	1/3/2024	P1
C	THEFT 3D ALL OTHER	2800 W MALLON AVE	1/2/2024	P2
C	THEFT 3D FROM MOTOR VEHICLE	1400 N MAPLE ST	1/5/2024	P2
C	THEFT 3D SHOPLIFTING	1100 N MONROE ST	12/31/2023	P2
C	THEFT 3D SHOPLIFTING	1100 N MONROE ST	1/2/2024	P2
C	THEFT 3D SHOPLIFTING	1100 N MONROE ST	1/5/2024	P1
C	THEFT OF MOTOR VEHICLE	1900 W BOONE AVE	1/3/2024	P1

SPA2WH

For protection of victim privacy, the entire address on sexual assault crimes has been redacted.

A/C	Offense Statute	Address	Reported Date	Dist
C	RESIDENTIAL BURGLARY	1300 N RIVER VISTA ST	1/6/2024	P1
C	TAKING MOTOR VEHICLE WITHOUT PERMISSION 2D	N HOLY NAMES CT / W ELLIOTT CT	1/3/2024	P1
C	THEFT 3D FROM MOTOR VEHICLE	3800 W WHISTALKS WAY	1/4/2024	P2
A	THEFT OF MOTOR VEHICLE	2800 W ELLIOTT DR	1/5/2024	P2

SPOKANE POLICE DEPARTMENT

Northeast Precinct

BAKER Sector

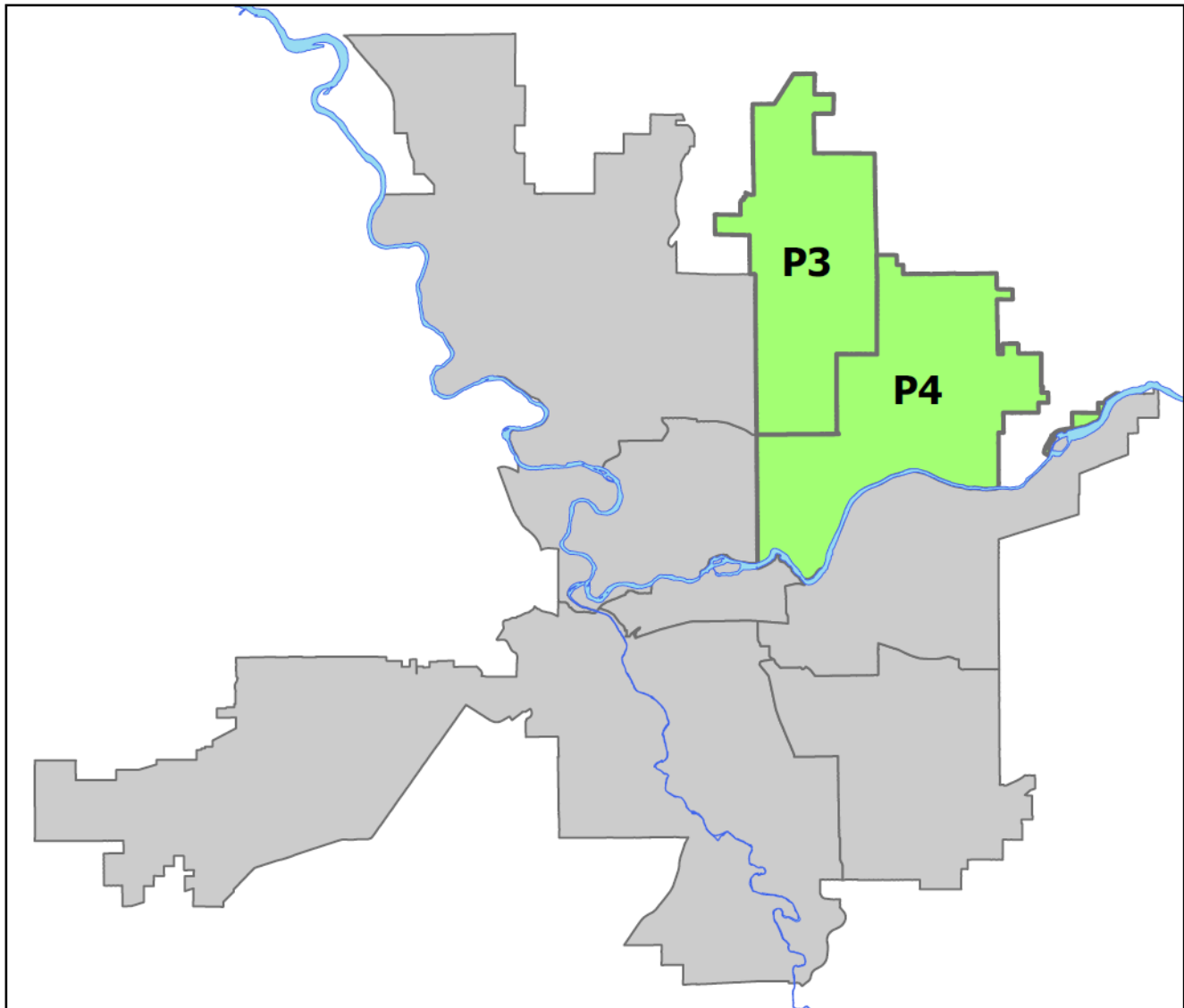


PSA Commander

Captain Dave Richards

NevaWood District (P3)

Northeast District (P4)



POLICE SUMMARY - Ending: Saturday, January 6, 2024

NORTHEAST PRECINCT (P3, P4) BAKER SECTOR



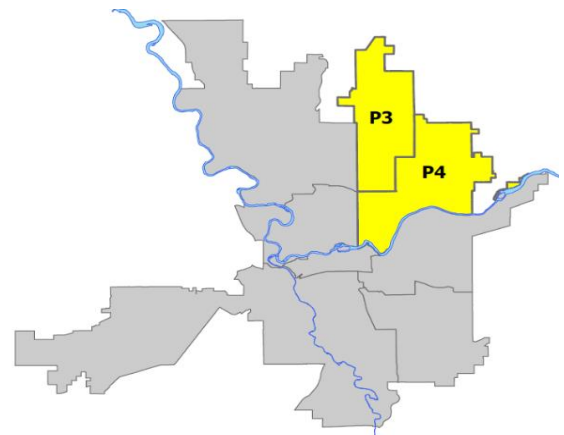
Preliminary IBR Counts

NIBRS Categories (Part 1 Selected)		7 Day Comparison			28 Day Comparison			YTD Comparison		
		Current	Prior	Percent	Current	Prior	Percent	Current	Prior	Percent
Violent	Criminal Homicide	0	0		0	1	-100.00%	0	0	
	Rape	1	0		2	4	-50.00%	1	0	
	Robbery - Commercial	0	1	-100.00%	3	5	-40.00%	0	0	
	Robbery - Person	1	0		2	4	-50.00%	1	0	
	Aggravated Assault - Non DV	4	1	300.00%	10	13	-23.08%	3	3	0.00%
	Aggravated Assault - DV	1	4	-75.00%	8	11	-27.27%	1	4	-75.00%
Violent Total:		7	6	16.67%	25	38	-34.21%	6	7	-14.29%
Property	Burglary - Residential	6	6	0.00%	28	31	-9.68%	6	9	-33.33%
	Burglary Garage	1	3	-66.67%	7	15	-53.33%	1	7	-85.71%
	Burglary Commercial	2	10	-80.00%	28	12	133.33%	2	7	-71.43%
	Larceny	59	67	-11.94%	284	257	10.51%	55	52	5.77%
	Vehicle Theft	11	10	10.00%	41	48	-14.58%	9	22	-59.09%
	Arson	0	2	-100.00%	4	2	100.00%	0	1	-100.00%
Property Total:		79	98	-19.39%	392	365	7.40%	73	98	-25.51%
Preliminary Part 1 Crime Totals:		86	104	-17.31%	417	403	3.47%	79	105	-24.76%
Current 7 Day Period:		12/31/2023 - 1/6/2024			Prior 7 Day Period:		12/24/2023 - 12/30/2023			
Current 28 Day Period:		12/10/2023 - 1/6/2024			Prior 28 Day Period:		11/12/2023 - 12/9/2023			
Current YTD Day Period:		1/1/2024 - 1/6/2024			Prior YTD Period:		1/1/2023 - 1/6/2023			

Prepared by SPD Crime Analysis Office - Monday, January 8, 2024

NOTE: SPD moved from UCR to the NIBRS reporting standard on 10/4/16 following the transition to a new RMS System. [Numbers on CompStat reports prior to this date should not be used as a comparison to those on this report.](#) Additional info on these reporting standards can be found on the FBI website: <https://ucr.fbi.gov/nibrs-overview>

This chart represents Preliminary counts of selected crime categories from Police Case Reports. Full statistical analysis to determine the confidence level of this data has not been performed. The % change columns on the preliminary counts differ from the percentage change on the NIBRS crime report, sometimes significantly. The CompStat report is designed for operational use and includes only selected NIBRS categories and coding less complex than full NIBRS rules. Official statistics for these and other NIBRS categories can be found on WASPC & FBI websites once available.



Note: On 1/8/23 boundary changes were implemented dividing the North Precinct into two (NW and NE). The Northeast Precinct BAKER Sector consists of P3 and P4; Consequently this page did not exist on printed reports prior to 1/8/23

POLICE SUMMARY - Ending: Saturday, January 6, 2024



NE - Neva-Wood District (P3)

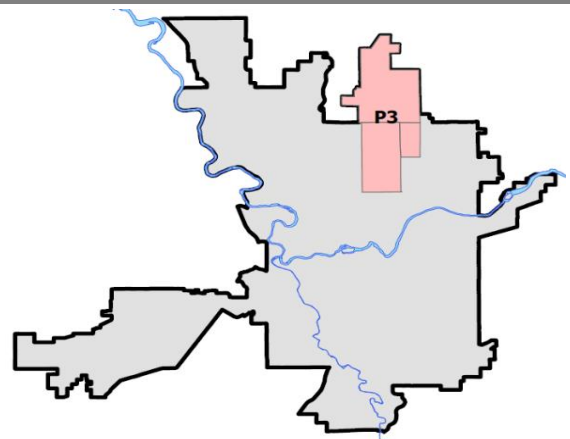
Preliminary IBR Counts

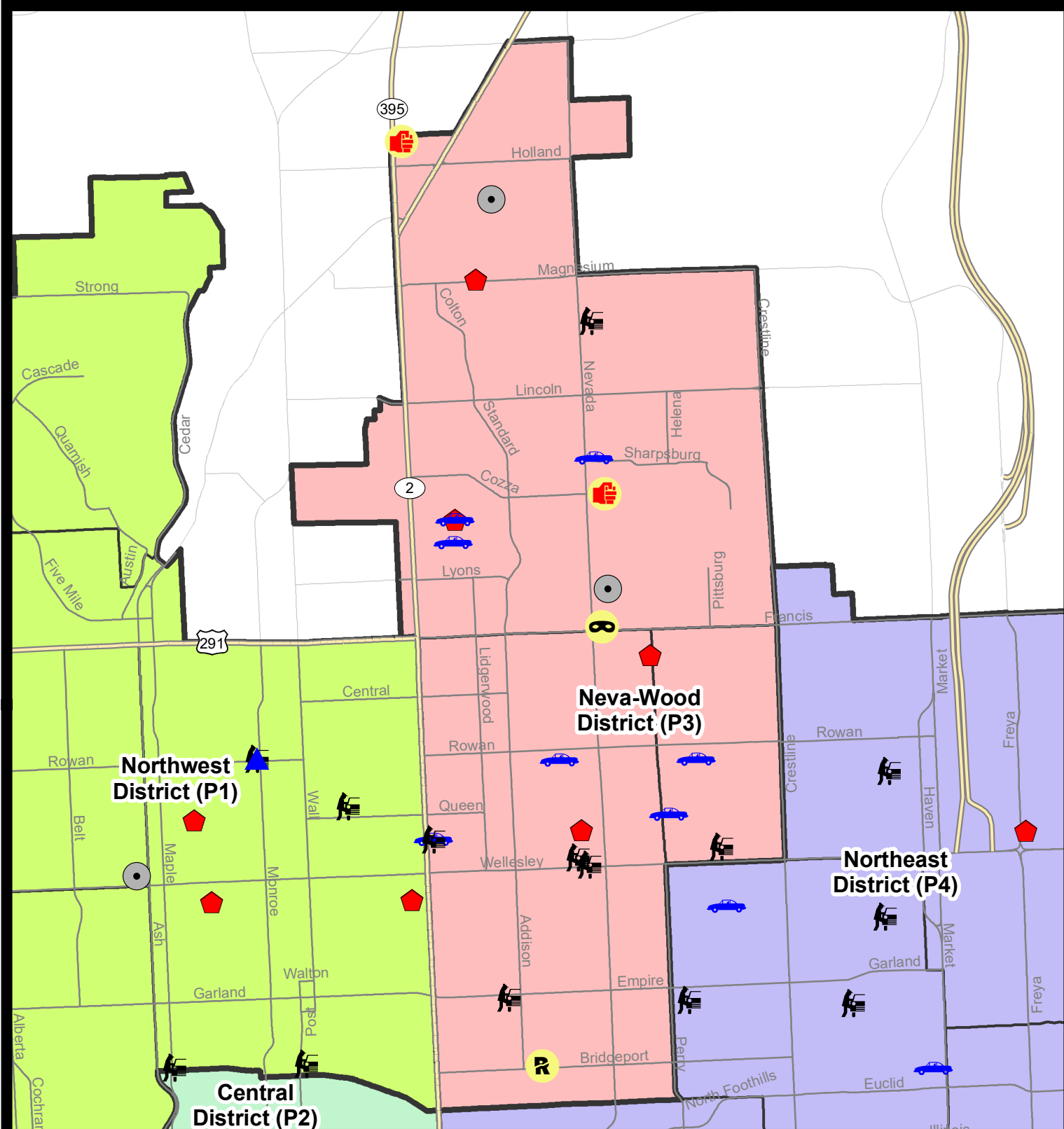
NIBRS Categories (Part 1 Selected)		7 Day Comparison			28 Day Comparison			YTD Comparison		
		Current	Prior	Percent	Current	Prior	Percent	Current	Prior	Percent
Violent	Criminal Homicide	0	0		0	0		0	0	
	Rape	1	0		1	3	-66.67%	1	0	
	Robbery - Commercial	0	1	-100.00%	3	1	200.00%	0	0	
	Robbery - Person	1	0		1	2	-50.00%	1	0	
	Aggravated Assault - Non DV	1	0		4	6	-33.33%	1	1	0.00%
	Aggravated Assault - DV	1	4	-75.00%	5	5	0.00%	1	1	0.00%
Violent Total:		4	5	-20.00%	14	17	-17.65%	4	2	100.00%
Property	Burglary - Residential	4	5	-20.00%	16	19	-15.79%	4	3	33.33%
	Burglary Garage	0	2	-100.00%	4	9	-55.56%	0	4	-100.00%
	Burglary Commercial	2	5	-60.00%	13	8	62.50%	2	5	-60.00%
	Larceny	33	48	-31.25%	184	170	8.24%	31	37	-16.22%
	Vehicle Theft	7	4	75.00%	18	19	-5.26%	6	14	-57.14%
	Arson	0	2	-100.00%	2	1	100.00%	0	1	-100.00%
Property Total:		46	66	-30.30%	237	226	4.87%	43	64	-32.81%
Preliminary Part 1 Crime Totals:		50	71	-29.58%	251	243	3.29%	47	66	-28.79%
Current 7 Day Period:		12/31/2023 - 1/6/2024			Prior 7 Day Period:		12/24/2023 - 12/30/2023			
Current 28 Day Period:		12/10/2023 - 1/6/2024			Prior 28 Day Period:		11/12/2023 - 12/9/2023			
Current YTD Day Period:		1/1/2024 - 1/6/2024			Prior YTD Period:		1/1/2023 - 1/6/2023			

Prepared by SPD Crime Analysis Office - Monday, January 8, 2024

NOTE: SPD moved from UCR to the NIBRS reporting standard on 10/4/16 following the transition to a new RMS System. [Numbers on CompStat reports prior to this date should not be used as a comparison to those on this report.](#) Additional info on these reporting standards can be found on the FBI website: <https://ucr.fbi.gov/nibrs-overview>

This chart represents Preliminary counts of selected crime categories from Police Case Reports. Full statistical analysis to determine the confidence level of this data has not been performed. The % change columns on the preliminary counts differ from the percentage change on the NIBRS crime report, sometimes significantly. The CompStat report is designed for operational use and includes only selected NIBRS categories and coding less complex than full NIBRS rules. Official statistics for these and other NIBRS categories can be found on WASPC & FBI websites once available.





City of Spokane
Neva-Wood District (P3)
Selected Crime Codes
2023-12-31 to 2024-01-06
 Prepared By:
Crime Analysis Unit
Spokane Police Department

Legend

NIBRS Events



Criminal Homicide



Rape



Robbery Commercial



Robbery Person



Aggravated Assault



Burglary Residential



Burglary Garage



Burglary Commercial



Vehicle Prowling



Vehicle Theft



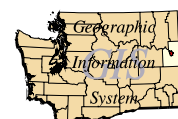
Arson



Cases Represent LERMS Crime Codes
 Points may indicate multiple events
 Note: Veh Prowl is only Larceny displayed

For Additional Information on
 Incidents pertaining to an
 Area, Trend, or Pattern
 Contact Information Analysis

0 0.2 0.4 0.8 Miles



THIS IS NOT A LEGAL DOCUMENT.
 The information shown on this map is compiled
 from various sources and is subject to constant
 revision. Information shown on this map should
 not be used to determine the location of facilities
 in relationship to property lines, section lines,
 streets, etc.

Sunday - Saturday

NE - Neva-Wood District (P3)

12/31/2023 TO 1/6/2024



A/C	Offense Statute	Address	Reported Date	Dist
SPB3NL				
C	RAPE 2D		1/1/2024	P4
C	RESIDENTIAL BURGLARY	1300 E DALKE AVE	1/4/2024	P4
C	RESIDENTIAL BURGLARY	800 E OLYMPIC AVE	1/5/2024	P1
C	RETAIL THEFT WITH SPECIAL CIRCUMSTANCES 3D	4700 N DIVISION ST	1/4/2024	P1
C	RETAIL THEFT WITH SPECIAL CIRCUMSTANCES 3D	4700 N DIVISION ST	1/6/2024	P4
C	THEFT 2D FROM BUILDING	0 E LONGFELLOW AVE	1/1/2024	P3
C	THEFT 3D ALL OTHER	0 E COURTLAND AVE	1/2/2024	P3
C	THEFT 3D FROM MOTOR VEHICLE	800 E WELLESLEY AVE	1/1/2024	P3
C	THEFT 3D FROM MOTOR VEHICLE	4700 N DIVISION ST	1/4/2024	P3
C	THEFT 3D FROM MOTOR VEHICLE	800 E BROAD AVE	1/3/2024	P3
C	THEFT 3D SHOPLIFTING	4700 N DIVISION ST	1/4/2024	P2
C	THEFT 3D SHOPLIFTING	5800 N DIVISION ST	1/3/2024	P4
C	THEFT 3D SHOPLIFTING	5800 N DIVISION ST	1/6/2024	P4
C	THEFT 3D SHOPLIFTING	5700 N DIVISION ST	1/1/2024	
C	THEFT 3D SHOPLIFTING	5700 N DIVISION ST	1/3/2024	
C	THEFT OF A FIREARM FROM MOTOR VEHICLE	400 E EMPIRE AVE	1/3/2024	P3
C	THEFT OF MOTOR VEHICLE	700 E NORTH AVE	12/31/2023	P2
A	THEFT OF MOTOR VEHICLE	4700 N DIVISION ST	1/4/2024	P3
SPB3SH				
C	ASSAULT 2D	1100 E COZZA DR	1/1/2024	P4
C	HARASSMENT FELONY WEAPON INVOLVED	9600 N DIVISION ST	1/4/2024	P4
C	RESIDENTIAL BURGLARY	400 E MAGNESIUM RD	1/1/2024	P4
C	RESIDENTIAL BURGLARY	7000 N COLTON ST	1/4/2024	P4
C	RETAIL THEFT WITH SPECIAL CIRCUMSTANCES 3D	9200 N COLTON ST	1/5/2024	P4
A	ROBBERY 1D PERSON	1000 E FRANCIS AVE	1/2/2024	P4
C	SHOPLIFTING BURGLARY	9200 N COLTON ST	1/1/2024	P4
C	SHOPLIFTING BURGLARY	6500 N NEVADA ST	1/4/2024	P4
C	THEFT 1D ALL OTHER	6500 N NEVADA ST	12/31/2023	P3
C	THEFT 2D FROM BUILDING	9500 N DIVISION ST	1/2/2024	P3
C	THEFT 2D FROM BUILDING	300 E WEDGEWOOD AVE	1/3/2024	P4
C	THEFT 2D FROM BUILDING	600 E HOLLAND AVE	1/5/2024	P3
C	THEFT 3D FROM BUILDING	600 E HOLLAND AVE	1/1/2024	P3
C	THEFT 3D FROM BUILDING	9200 N COLTON ST	1/3/2024	P4
C	THEFT 3D FROM MOTOR VEHICLE	8400 N NEVADA ST	1/1/2024	P3
C	THEFT 3D SHOPLIFTING	9200 N COLTON ST	12/31/2023	P4
C	THEFT 3D SHOPLIFTING	9200 N COLTON ST	1/1/2024	P4
C	THEFT 3D SHOPLIFTING	7700 N DIVISION ST	1/3/2024	P4
C	THEFT 3D SHOPLIFTING	9200 N COLTON ST	1/5/2024	P4

For protection of victim privacy, the entire address on sexual assault crimes has been redacted.

A/C	Offense Statute	Address	Reported Date	Dist
C	THEFT 3D SHOPLIFTING	9700 N NEWPORT HWY	1/5/2024	P4
C	THEFT 3D SHOPLIFTING	7800 N DIVISION ST	1/6/2024	P4
C	THEFT 3D SHOPLIFTING	9100 N NEWPORT HWY	1/3/2024	
C	THEFT 3D SHOPLIFTING	9700 N NEWPORT HWY	1/3/2024	
C	THEFT 3D SHOPLIFTING	7700 N DIVISION ST	1/6/2024	
C	THEFT OF MOTOR VEHICLE	7000 N COLTON ST	1/2/2024	P4
C	THEFT OF MOTOR VEHICLE	1000 E SHARPSBURG AVE	1/5/2024	P4
C	THEFT OF MOTOR VEHICLE	100 E WEDGEWOOD AVE	1/6/2024	P4

SPB3WH

C	TAKING MOTOR VEHICLE WITHOUT PERMISSION 2D	5400 N HELENA ST	1/6/2024	P4
C	THEFT 3D FROM BUILDING	1900 E BISMARK AVE	1/2/2024	P3
C	THEFT 3D FROM MOTOR VEHICLE	1600 E BROAD AVE	1/1/2024	
C	THEFT 3D VEHICLE PARTS AND ACCESSORIES	5400 N MARTIN ST	1/1/2024	P3
C	THEFT OF MOTOR VEHICLE	1400 E QUEEN AVE	1/2/2024	P4

POLICE SUMMARY - Ending: Saturday, January 6, 2024



NE - Northeast District (P4)

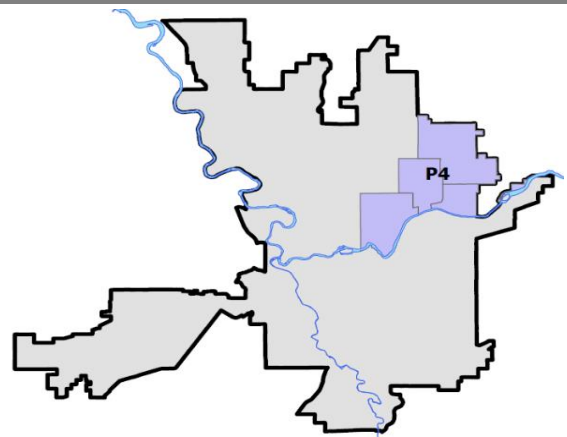
Preliminary IBR Counts

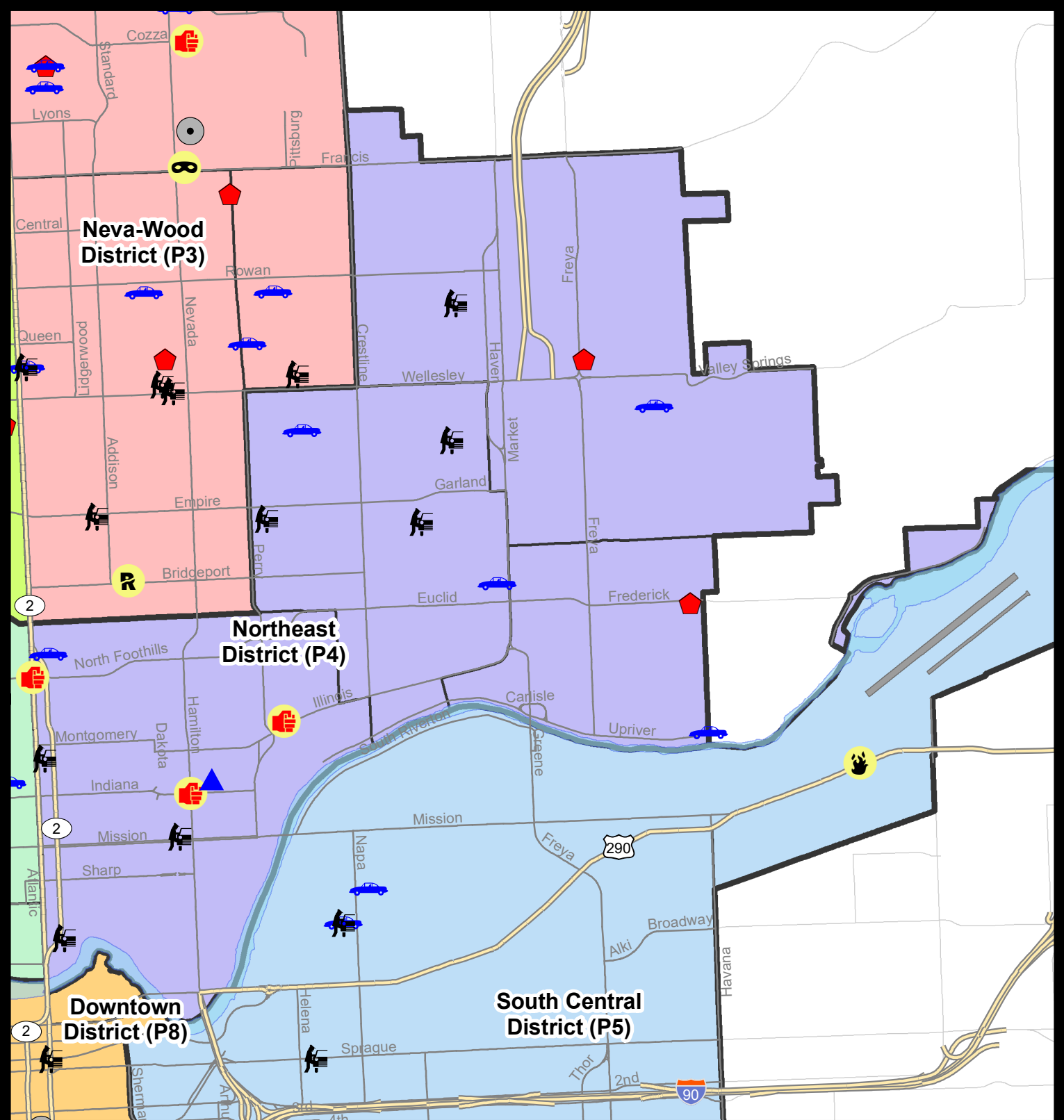
NIBRS Categories (Part 1 Selected)		7 Day Comparison			28 Day Comparison			YTD Comparison		
		Current	Prior	Percent	Current	Prior	Percent	Current	Prior	Percent
Violent	Criminal Homicide	0	0		0	1	-100.00%	0	0	
	Rape	0	0		1	1	0.00%	0	0	
	Robbery - Commercial	0	0		0	4	-100.00%	0	0	
	Robbery - Person	0	0		1	2	-50.00%	0	0	
	Aggravated Assault - Non DV	3	1	200.00%	6	7	-14.29%	2	2	0.00%
	Aggravated Assault - DV	0	0		3	6	-50.00%	0	3	-100.00%
Violent Total:		3	1	200.00%	11	21	-47.62%	2	5	-60.00%
Property	Burglary - Residential	2	1	100.00%	12	12	0.00%	2	6	-66.67%
	Burglary Garage	1	1	0.00%	3	6	-50.00%	1	3	-66.67%
	Burglary Commercial	0	5	-100.00%	15	4	275.00%	0	2	-100.00%
	Larceny	26	19	36.84%	100	87	14.94%	24	15	60.00%
	Vehicle Theft	4	6	-33.33%	23	29	-20.69%	3	8	-62.50%
	Arson	0	0		2	1	100.00%	0	0	
Property Total:		33	32	3.13%	155	139	11.51%	30	34	-11.76%
Preliminary Part 1 Crime Totals:		36	33	9.09%	166	160	3.75%	32	39	-17.95%
Current 7 Day Period:		12/31/2023 - 1/6/2024			Prior 7 Day Period:		12/24/2023 - 12/30/2023			
Current 28 Day Period:		12/10/2023 - 1/6/2024			Prior 28 Day Period:		11/12/2023 - 12/9/2023			
Current YTD Day Period:		1/1/2024 - 1/6/2024			Prior YTD Period:		1/1/2023 - 1/6/2023			

Prepared by SPD Crime Analysis Office - Monday, January 8, 2024

NOTE: SPD moved from UCR to the NIBRS reporting standard on 10/4/16 following the transition to a new RMS System. [Numbers on CompStat reports prior to this date should not be used as a comparison to those on this report.](#) Additional info on these reporting standards can be found on the FBI website: <https://ucr.fbi.gov/nibrs-overview>

This chart represents Preliminary counts of selected crime categories from Police Case Reports. Full statistical analysis to determine the confidence level of this data has not been performed. The % change columns on the preliminary counts differ from the percentage change on the NIBRS crime report, sometimes significantly. The CompStat report is designed for operational use and includes only selected NIBRS categories and coding less complex than full NIBRS rules. Official statistics for these and other NIBRS categories can be found on WASPC & FBI websites once available.





City of Spokane

Northeast District (P4)

Selected Crime Codes

2023-12-31 to 2024-01-06

Prepared By:
Crime Analysis Unit
Spokane Police Department

Legend

NIBRS Events



Criminal Homicide



Rape



Robbery Commercial



Robbery Person



Aggravated Assault



Burglary Residential



Burglary Garage



Burglary Commercial



Vehicle Prowling



Vehicle Theft



Arson



Cases Represent LERMS Crime Codes
Points may indicate multiple events
Note: Veh Prowl is only Larceny displayed

For Additional Information on
Incidents pertaining to an
Area, Trend, or Pattern
Contact Information Analysis

0 0.2 0.4 0.8 Miles



THIS IS NOT A LEGAL DOCUMENT.
The information shown on this map is compiled
from various sources and is subject to constant
revision. Information shown on this map should
not be used to determine the location of facilities
in relationship to property lines, section lines,
streets, etc.

Sunday - Saturday

NE - Northeast District (P4)

12/31/2023 TO 1/6/2024



A/C	Offense Statute	Address	Reported Date	Dist
<u>SPB4BE</u>				
C	THEFT 2D ALL OTHER	4100 N PITTSBURG ST	1/1/2024	P4
C	THEFT 3D FROM MOTOR VEHICLE	1500 E PROVIDENCE AVE	1/1/2024	P4
C	THEFT 3D FROM MOTOR VEHICLE	3700 N COOK ST	1/3/2024	P4
C	THEFT 3D FROM MOTOR VEHICLE	2700 E RICH AVE	1/3/2024	P4
C	THEFT 3D VEHICLE PARTS AND ACCESSORIES	2000 E EMPIRE AVE	12/31/2023	P4
C	THEFT OF MOTOR VEHICLE	3000 E LIBERTY AVE	1/2/2024	P4
C	THEFT OF MOTOR VEHICLE	E LONGFELLOW AVE / N PITTSBURG ST	1/5/2024	P4
<u>SPB4HI</u>				
C	MAIL THEFT	3200 E GARNET AVE	1/2/2024	P4
C	MAIL THEFT	2900 E ROWAN AVE	1/2/2024	P4
C	RESIDENTIAL BURGLARY	3600 E BROAD AVE	1/6/2024	P4
C	THEFT 2D ALL OTHER	5000 N NELSON ST	1/2/2024	P4
C	THEFT 3D ALL OTHER	2500 E DIAMOND AVE	12/31/2023	P4
C	THEFT 3D FROM BUILDING	3700 N RALPH ST	1/2/2024	P4
A	THEFT 3D FROM MOTOR VEHICLE	2800 E EVERETT AVE	1/4/2024	P4
C	THEFT OF MOTOR VEHICLE	4100 E LONGFELLOW AVE	12/31/2023	P4
<u>SPB4LO</u>				
C	ASSAULT OF A CHILD 3D WEAPON OR NEGLIGENT INJURY	1500 E ILLINOIS AVE	1/1/2024	P4
A	BURGLARY 2D GARAGE	900 E BALDWIN AVE	1/2/2024	P4
C	HARASSMENT FELONY WEAPON INVOLVED	E INDIANA AVE / N HAMILTON ST	1/1/2024	P4
C	THEFT 1D ALL OTHER	3000 N STANDARD ST	1/3/2024	P4
C	THEFT 2D ALL OTHER	1000 E TRENT AVE	1/2/2024	P4
C	THEFT 2D FROM MOTOR VEHICLE	900 N RUBY PL	1/3/2024	P4
C	THEFT 3D ALL OTHER	200 E NORTH FOOTHILLS DR	1/2/2024	P2
C	THEFT 3D ALL OTHER	200 E NORTH FOOTHILLS DR	1/6/2024	P2
C	THEFT 3D FROM MOTOR VEHICLE	0 E ERMINA AVE	1/2/2024	P4
C	THEFT 3D FROM MOTOR VEHICLE	800 E MISSION AVE	1/6/2024	P4
C	THEFT 3D SHOPLIFTING	900 E MISSION AVE	1/1/2024	P4
C	THEFT 3D SHOPLIFTING	1500 E ILLINOIS AVE	1/2/2024	P4
C	THEFT 3D SHOPLIFTING	1500 E ILLINOIS AVE	1/3/2024	P4
C	THEFT 3D SHOPLIFTING	1500 E ILLINOIS AVE	1/3/2024	P4
C	THEFT 3D SHOPLIFTING	200 E NORTH FOOTHILLS DR	1/6/2024	P4
C	THEFT 3D VEHICLE PARTS AND ACCESSORIES	200 E AUGUSTA AVE	1/2/2024	P4
C	THEFT 3D VEHICLE PARTS AND ACCESSORIES	200 E AUGUSTA AVE	1/2/2024	P4
C	THEFT 3D VEHICLE PARTS AND ACCESSORIES	700 E MONTGOMERY AVE	1/5/2024	P4
C	THEFT OF MOTOR VEHICLE	2800 N RUBY ST	1/2/2024	P4
C	VEHICULAR ASSAULT	W BUCKEYE AVE / N DIVISION ST	12/31/2023	P4

<u>A/C</u>	<u>Offense Statute</u>	<u>Address</u>	<u>Reported Date</u>	<u>Dist</u>
<u>SPB4MI</u>				
C	RESIDENTIAL BURGLARY	4200 E FREDERICK AVE	1/6/2024	P4

SPOKANE POLICE DEPARTMENT



South Precinct CHARLIE Sector

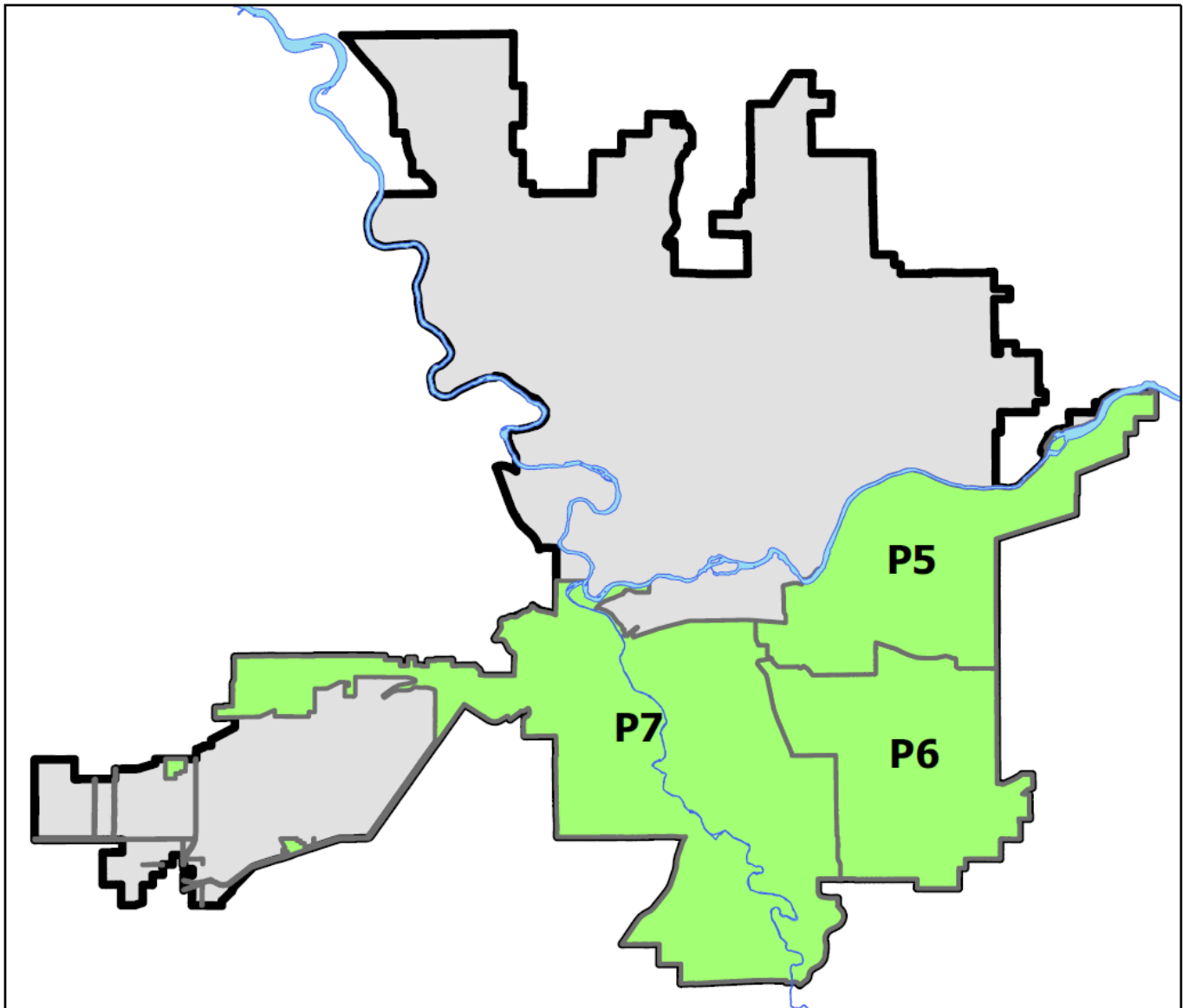
PSA Commander

Captain Matt Cowles

South Central District (P5)

Southeast District (P6)

Southwest District (P7)



POLICE SUMMARY - Ending: Saturday, January 6, 2024

SOUTH PRECINCT (P5, P6, P7) CHARLIE SECTOR



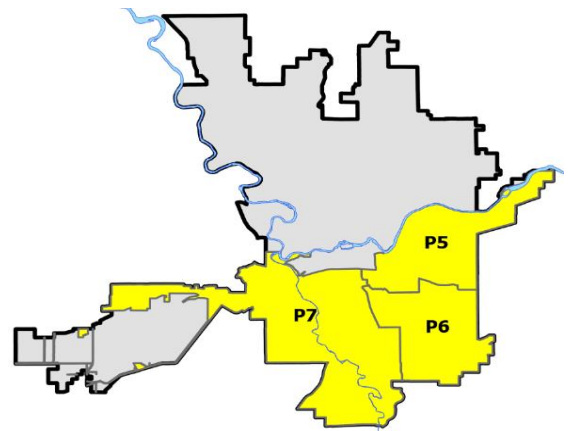
Preliminary IBR Counts

NIBRS Categories (Part 1 Selected)		7 Day Comparison			28 Day Comparison			YTD Comparison		
		Current	Prior	Percent	Current	Prior	Percent	Current	Prior	Percent
Violent	Criminal Homicide	0	0		0	0		0	0	
	Rape	1	1	0.00%	5	4	25.00%	1	2	-50.00%
	Robbery - Commercial	1	0		1	1	0.00%	1	3	-66.67%
	Robbery - Person	0	0		2	2	0.00%	0	1	-100.00%
	Aggravated Assault - Non DV	0	0		7	10	-30.00%	0	4	-100.00%
	Aggravated Assault - DV	2	0		7	11	-36.36%	2	1	100.00%
Violent Total:		4	1	300.00%	22	28	-21.43%	4	11	-63.64%
Property	Burglary - Residential	3	1	200.00%	18	20	-10.00%	3	7	-57.14%
	Burglary Garage	2	3	-33.33%	10	8	25.00%	0	1	-100.00%
	Burglary Commercial	1	6	-83.33%	11	15	-26.67%	1	3	-66.67%
	Larceny	23	32	-28.13%	126	157	-19.75%	19	55	-65.45%
	Vehicle Theft	4	2	100.00%	17	19	-10.53%	2	5	-60.00%
	Arson	1	0		1	1	0.00%	1	1	0.00%
Property Total:		34	44	-22.73%	183	220	-16.82%	26	72	-63.89%
Preliminary Part 1 Crime Totals:		38	45	-15.56%	205	248	-17.34%	30	83	-63.86%
Current 7 Day Period:		12/31/2023 - 1/6/2024			Prior 7 Day Period:		12/24/2023 - 12/30/2023			
Current 28 Day Period:		12/10/2023 - 1/6/2024			Prior 28 Day Period:		11/12/2023 - 12/9/2023			
Current YTD Day Period:		1/1/2024 - 1/6/2024			Prior YTD Period:		1/1/2023 - 1/6/2023			

Prepared by SPD Crime Analysis Office - Monday, January 8, 2024

NOTE: SPD moved from UCR to the NIBRS reporting standard on 10/4/16 following the transition to a new RMS System. [Numbers on CompStat reports prior to this date should not be used as a comparison to those on this report.](#) Additional info on these reporting standards can be found on the FBI website: <https://ucr.fbi.gov/nibrs-overview>

This chart represents Preliminary counts of selected crime categories from Police Case Reports. Full statistical analysis to determine the confidence level of this data has not been performed. The % change columns on the preliminary counts differ from the percentage change on the NIBRS crime report, sometimes significantly. The CompStat report is designed for operational use and includes only selected NIBRS categories and coding less complex than full NIBRS rules. Official statistics for these and other NIBRS categories can be found on WASPC & FBI websites once available.



Note: On 1/8/23 boundary changes incorporated portions of P7 into the Downtown Precinct (SPD8BA and SPD8PV); Consequently activity in P7 will appear lower if compared to printed CompStat reports prior to 1/8/23

POLICE SUMMARY - Ending: Saturday, January 6, 2024



SE - South Central District (P5)

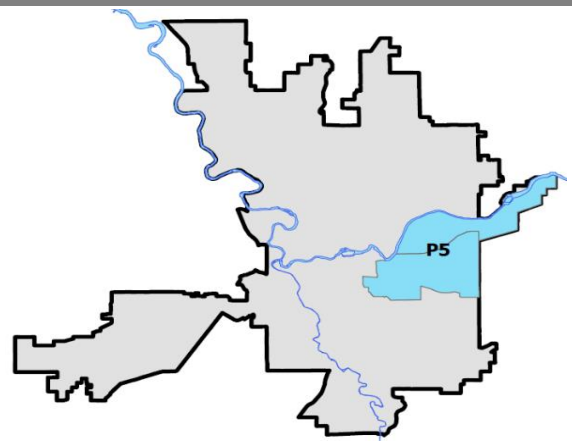
Preliminary IBR Counts

NIBRS Categories (Part 1 Selected)		7 Day Comparison			28 Day Comparison			YTD Comparison		
		Current	Prior	Percent	Current	Prior	Percent	Current	Prior	Percent
Violent	Criminal Homicide	0	0		0	0		0	0	
	Rape	0	0		1	2	-50.00%	0	0	
	Robbery - Commercial	0	0		0	0		0	0	
	Robbery - Person	0	0		1	0		0	1	-100.00%
	Aggravated Assault - Non DV	0	0		5	5	0.00%	0	2	-100.00%
	Aggravated Assault - DV	0	0		3	4	-25.00%	0	0	
Violent Total:		0	0		10	11	-9.09%	0	3	-100.00%
Property	Burglary - Residential	0	0		8	7	14.29%	0	3	-100.00%
	Burglary Garage	0	2	-100.00%	4	4	0.00%	0	0	
	Burglary Commercial	0	3	-100.00%	5	6	-16.67%	0	2	-100.00%
	Larceny	9	8	12.50%	41	48	-14.58%	9	23	-60.87%
	Vehicle Theft	2	1	100.00%	6	8	-25.00%	2	3	-33.33%
	Arson	1	0		1	1	0.00%	1	1	0.00%
Property Total:		12	14	-14.29%	65	74	-12.16%	12	32	-62.50%
Preliminary Part 1 Crime Totals:		12	14	-14.29%	75	85	-11.76%	12	35	-65.71%
Current 7 Day Period:		12/31/2023 - 1/6/2024			Prior 7 Day Period:		12/24/2023 - 12/30/2023			
Current 28 Day Period:		12/10/2023 - 1/6/2024			Prior 28 Day Period:		11/12/2023 - 12/9/2023			
Current YTD Day Period:		1/1/2024 - 1/6/2024			Prior YTD Period:		1/1/2023 - 1/6/2023			

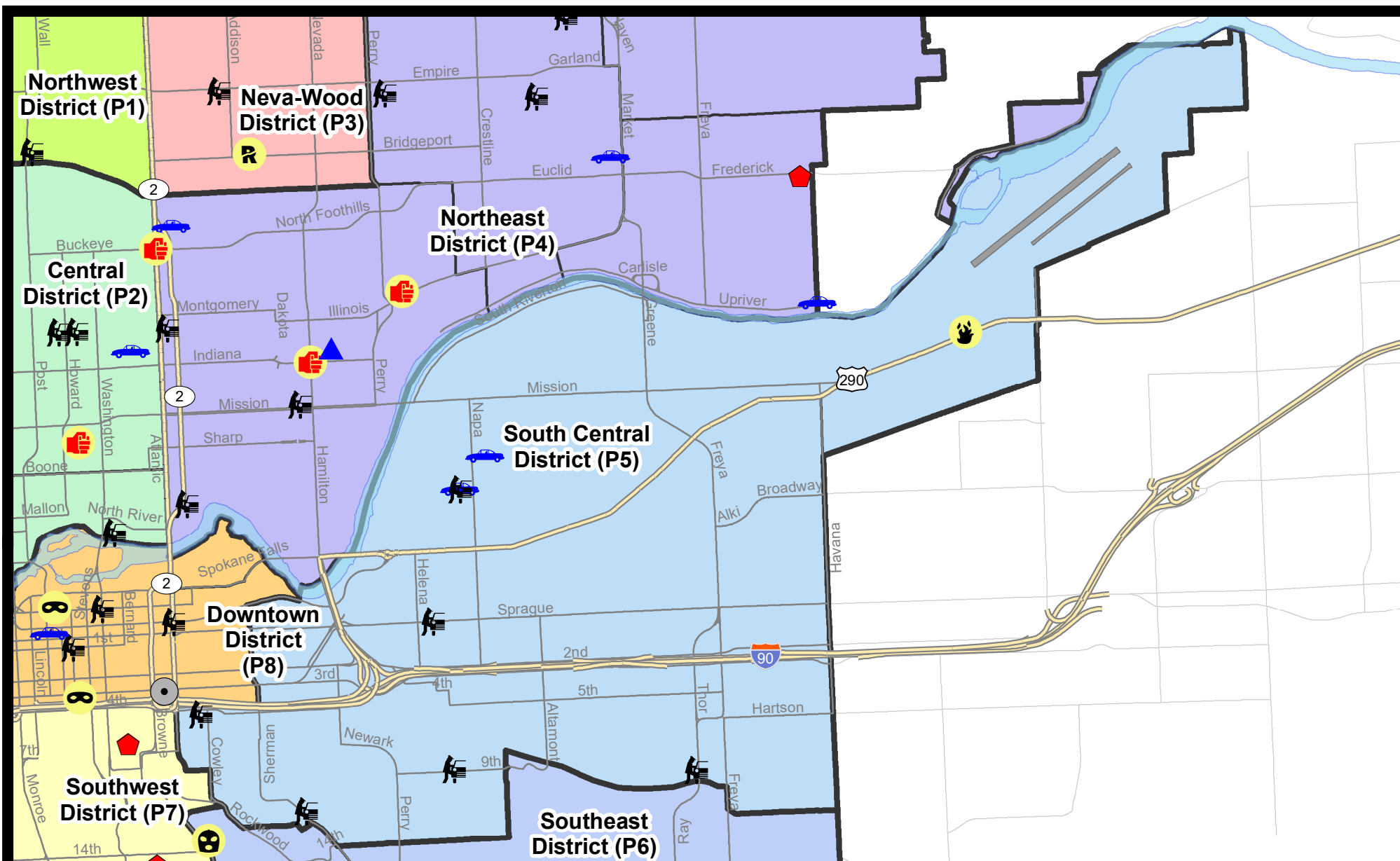
Prepared by SPD Crime Analysis Office - Monday, January 8, 2024

NOTE: SPD moved from UCR to the NIBRS reporting standard on 10/4/16 following the transition to a new RMS System. [Numbers on CompStat reports prior to this date should not be used as a comparison to those on this report.](#) Additional info on these reporting standards can be found on the FBI website: <https://ucr.fbi.gov/nibrs-overview>

This chart represents Preliminary counts of selected crime categories from Police Case Reports. Full statistical analysis to determine the confidence level of this data has not been performed. The % change columns on the preliminary counts differ from the percentage change on the NIBRS crime report, sometimes significantly. The CompStat report is designed for operational use and includes only selected NIBRS categories and coding less complex than full NIBRS rules. Official statistics for these and other NIBRS categories can be found on WASPC & FBI websites once available.



Note: On 2/10/21 a portion of the Police Block SPC5EC became part of the Downtown Precinct (SPD8EC); Consequently activity in P5 will appear lower if compared to printed CompStat reports prior to 2/10/21



City of Spokane
South Central District (P5)
Selected
Crime Types
2023-12-31 to 2024-01-06

Prepared By:
 Crime Analysis Unit
 Spokane Police Department

Legend

NIBRS Events



Criminal Homicide



Rape



Robbery Commercial



Robbery Person



Aggravated Assault



Burglary Residential



Burglary Garage



Burglary Commercial



Vehicle Prowling



Vehicle Theft



Arson

Cases Represent LERMS Crime Codes

Points may indicate multiple events

Note: Veh Prowl is only Larceny category displayed



For Additional Information on Incidents
 pertaining to an Area, Trend, or Pattern
 Contact Information Analysis

0 0.2 0.4 0.6 0.8 1 Miles



THIS IS NOT A LEGAL DOCUMENT:
 The information shown on this map is compiled
 from various sources and is subject to constant
 revision. Information shown on this map should
 not be used to determine the location of facilities
 in relationship to property lines, section lines,
 streets, etc.

Sunday - Saturday

SE - South Central District (P5)

12/31/2023 TO 1/6/2024



<u>A/C</u>	<u>Offense Statute</u>	<u>Address</u>	<u>Reported Date</u>	<u>Dist</u>
<u>SPC5EC</u>				
C	THEFT 1D FROM MOTOR VEHICLE	800 E 11TH AVE	1/1/2024	P6
C	THEFT 2D FROM MOTOR VEHICLE	1800 E 9TH AVE	1/2/2024	P5
C	THEFT 2D FROM MOTOR VEHICLE	900 S THOR ST	1/5/2024	P5
C	THEFT 3D FROM MOTOR VEHICLE	E SPRAGUE AVE / N MADELIA ST	1/2/2024	P5
C	THEFT 3D FROM MOTOR VEHICLE	100 E 4TH AVE	1/5/2024	P5
<u>SPC5GP</u>				
C	ARSON 2D	5200 E TRENT AVE	1/2/2024	P6
C	TAKING MOTOR VEHICLE WITHOUT PERMISSION 2D	1100 N CRESTLINE ST	1/2/2024	P5
C	THEFT 3D ALL OTHER	1500 N REGAL ST	1/6/2024	P5
C	THEFT 3D ALL OTHER	1800 N GREENE ST	1/3/2024	
C	THEFT 3D FROM MOTOR VEHICLE	900 N MAGNOLIA ST	1/3/2024	P5
C	THEFT 3D SHOPLIFTING	3100 E MISSION AVE	1/2/2024	P5
A	THEFT OF MOTOR VEHICLE	900 N MAGNOLIA ST	1/3/2024	P5

POLICE SUMMARY - Ending: Saturday, January 6, 2024



SE - Southeast District (P6)

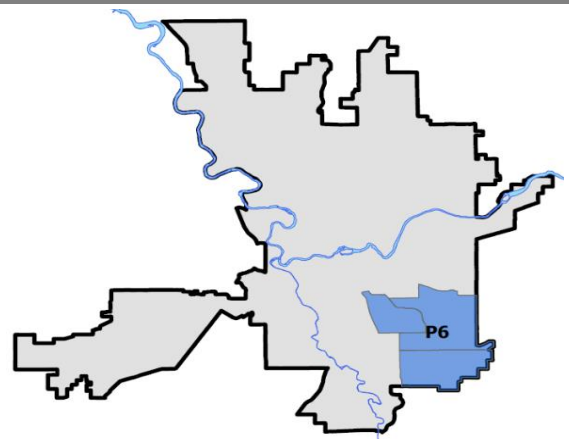
Preliminary IBR Counts

NIBRS Categories (Part 1 Selected)		7 Day Comparison			28 Day Comparison			YTD Comparison		
		Current	Prior	Percent	Current	Prior	Percent	Current	Prior	Percent
Violent	Criminal Homicide	0	0		0	0		0	0	
	Rape	0	0		0	1	-100.00%	0	1	-100.00%
	Robbery - Commercial	1	0		1	1	0.00%	1	0	
	Robbery - Person	0	0		0	0		0	0	
	Aggravated Assault - Non DV	0	0		0	0		0	0	
	Aggravated Assault - DV	0	0		0	3	-100.00%	0	0	
Violent Total:		1	0		1	5	-80.00%	1	1	0.00%
Property	Burglary - Residential	0	0		3	6	-50.00%	0	3	-100.00%
	Burglary Garage	1	0		3	1	200.00%	0	1	-100.00%
	Burglary Commercial	0	0		0	1	-100.00%	0	1	-100.00%
	Larceny	9	7	28.57%	35	43	-18.60%	7	10	-30.00%
	Vehicle Theft	1	0		2	5	-60.00%	0	0	
	Arson	0	0		0	0		0	0	
Property Total:		11	7	57.14%	43	56	-23.21%	7	15	-53.33%
Preliminary Part 1 Crime Totals:		12	7	71.43%	44	61	-27.87%	8	16	-50.00%
Current 7 Day Period:		12/31/2023 - 1/6/2024			Prior 7 Day Period:		12/24/2023 - 12/30/2023			
Current 28 Day Period:		12/10/2023 - 1/6/2024			Prior 28 Day Period:		11/12/2023 - 12/9/2023			
Current YTD Day Period:		1/1/2024 - 1/6/2024			Prior YTD Period:		1/1/2023 - 1/6/2023			

Prepared by SPD Crime Analysis Office - Monday, January 8, 2024

NOTE: SPD moved from UCR to the NIBRS reporting standard on 10/4/16 following the transition to a new RMS System. [Numbers on CompStat reports prior to this date should not be used as a comparison to those on this report.](#) Additional info on these reporting standards can be found on the FBI website: <https://ucr.fbi.gov/nibrs-overview>

This chart represents Preliminary counts of selected crime categories from Police Case Reports. Full statistical analysis to determine the confidence level of this data has not been performed. The % change columns on the preliminary counts differ from the percentage change on the NIBRS crime report, sometimes significantly. The CompStat report is designed for operational use and includes only selected NIBRS categories and coding less complex than full NIBRS rules. Official statistics for these and other NIBRS categories can be found on WASPC & FBI websites once available.



Sunday - Saturday

SE - Southeast District (P6)

12/31/2023 TO 1/6/2024



<u>A/C</u>	<u>Offense Statute</u>	<u>Address</u>	<u>Reported Date</u>	<u>Dist</u>
<u>SPC6LH</u>				
C	BURGLARY 2D GARAGE	2000 E 18TH AVE	12/31/2023	P4
C	THEFT 1D FROM BUILDING	4100 E 28TH AVE	12/31/2023	P6
C	THEFT 2D FROM BUILDING	S FREYA ST / E 24TH AVE	1/1/2024	P6
C	THEFT 3D ALL OTHER	2100 E 32ND AVE	1/3/2024	P6
C	THEFT 3D ALL OTHER	4200 E 26TH AVE	1/2/2024	
C	THEFT 3D FROM BUILDING	2900 S WATERFORD DR	12/31/2023	P6
C	THEFT 3D SHOPLIFTING	2900 S REGAL ST	1/2/2024	P6
<u>SPC6RW</u>				
C	ROBBERY 2D COMMERCIAL	1300 S GRAND BLVD	1/1/2024	P7
<u>SPC6SG</u>				
C	THEFT 3D ALL OTHER	4200 S NAPA ST	1/5/2024	P6
C	THEFT 3D ALL OTHER	4100 E 38TH AVE	1/2/2024	
C	THEFT 3D FROM MOTOR VEHICLE	4300 S REGAL ST	1/2/2024	P6
C	THEFT OF MOTOR VEHICLE	4000 S MADELIA ST	12/31/2023	P6

POLICE SUMMARY - Ending: Saturday, January 6, 2024



SW - Southwest District (P7)

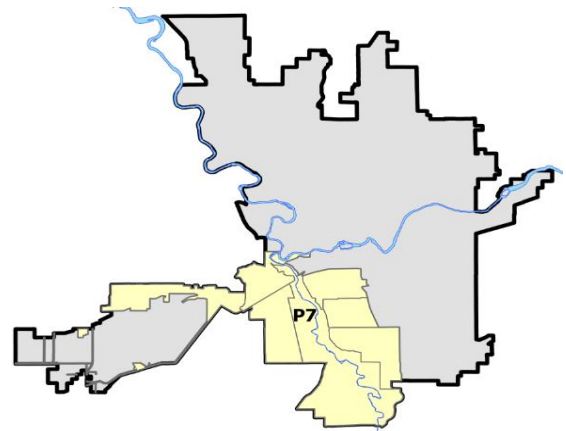
Preliminary IBR Counts

NIBRS Categories (Part 1 Selected)		7 Day Comparison			28 Day Comparison			YTD Comparison		
		Current	Prior	Percent	Current	Prior	Percent	Current	Prior	Percent
Violent	Criminal Homicide	0	0		0	0		0	0	
	Rape	1	1	0.00%	4	1	300.00%	1	1	0.00%
	Robbery - Commercial	0	0		0	0		0	3	-100.00%
	Robbery - Person	0	0		1	2	-50.00%	0	0	
	Aggravated Assault - Non DV	0	0		2	5	-60.00%	0	2	-100.00%
	Aggravated Assault - DV	2	0		4	4	0.00%	2	1	100.00%
Violent Total:		3	1	200.00%	11	12	-8.33%	3	7	-57.14%
Property	Burglary - Residential	3	1	200.00%	7	7	0.00%	3	1	200.00%
	Burglary Garage	1	1	0.00%	3	3	0.00%	0	0	
	Burglary Commercial	1	3	-66.67%	6	8	-25.00%	1	0	
	Larceny	5	17	-70.59%	50	66	-24.24%	3	22	-86.36%
	Vehicle Theft	1	1	0.00%	9	6	50.00%	0	2	-100.00%
	Arson	0	0		0	0		0	0	
Property Total:		11	23	-52.17%	75	90	-16.67%	7	25	-72.00%
Preliminary Part 1 Crime Totals:		14	24	-41.67%	86	102	-15.69%	10	32	-68.75%
Current 7 Day Period:		12/31/2023 - 1/6/2024			Prior 7 Day Period:		12/24/2023 - 12/30/2023			
Current 28 Day Period:		12/10/2023 - 1/6/2024			Prior 28 Day Period:		11/12/2023 - 12/9/2023			
Current YTD Day Period:		1/1/2024 - 1/6/2024			Prior YTD Period:		1/1/2023 - 1/6/2023			

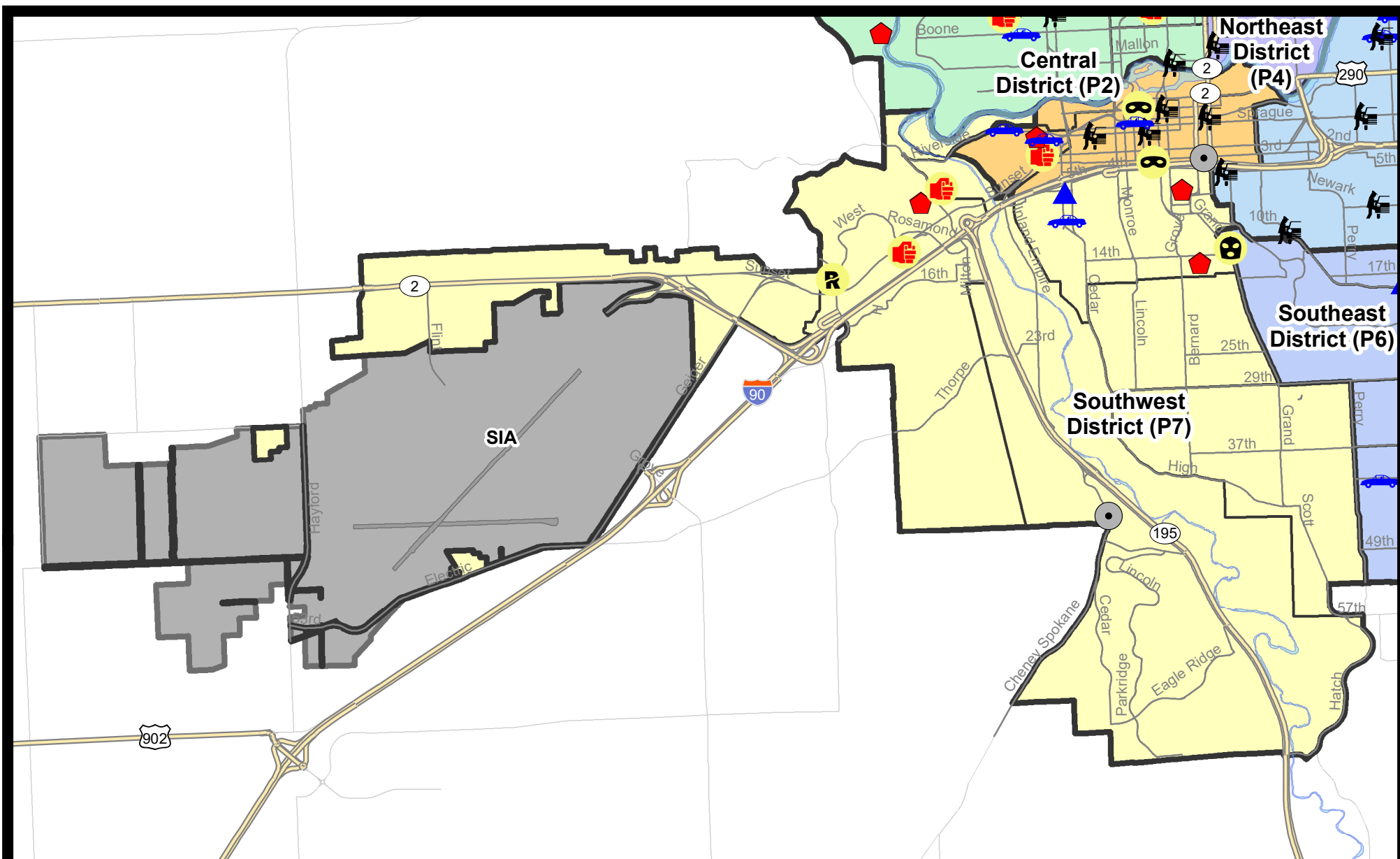
Prepared by SPD Crime Analysis Office - Monday, January 8, 2024

NOTE: SPD moved from UCR to the NIBRS reporting standard on 10/4/16 following the transition to a new RMS System. [Numbers on CompStat reports prior to this date should not be used as a comparison to those on this report.](#) Additional info on these reporting standards can be found on the FBI website: <https://ucr.fbi.gov/nibrs-overview>

This chart represents Preliminary counts of selected crime categories from Police Case Reports. Full statistical analysis to determine the confidence level of this data has not been performed. The % change columns on the preliminary counts differ from the percentage change on the NIBRS crime report, sometimes significantly. The CompStat report is designed for operational use and includes only selected NIBRS categories and coding less complex than full NIBRS rules. Official statistics for these and other NIBRS categories can be found on WASPC & FBI websites once available.



Note: On 1/8/23 boundary changes were implemented that incorporated portions of P7 into the Downtown DAVID Sector (SPD8BA SPD8PV); Consequently activity in P7 will appear lower if compared to printed CompStat reports prior to 1/8/23



City of Spokane
Southwest District (P7)
Selected
Crime Types
2023-12-31 to 2024-01-06

Prepared By:
Crime Analysis Unit
Spokane Police Department

Legend

NIBRS Events



Robbery Commercial

Aggravated Assault

Burglary Commercial

Burglary Residential

Vehicle Prowling

Burglary Garage

Vehicle Theft

Arson

Cases Represent LERMS Crime Codes
 Points may indicate multiple events
 Note: Veh Prowl is only Larceny category displayed



For Additional Information on Incidents
 pertaining to an Area, Trend, or Pattern
 Contact Information Analysis

0 0.2 0.4 0.6 0.8 1 1.2 1.4 1.6 Miles



THIS IS NOT A LEGAL DOCUMENT:
 The information shown on this map is compiled
 from various sources and is subject to constant
 revision. Information shown on this map should
 not be used to determine the location of facilities
 in relationship to property lines, section lines,
 streets, etc.



Sunday - Saturday

SE - Southwest District (P7)

12/31/2023 TO 1/6/2024



A/C	Offense Statute	Address	Reported Date	Dist
<u>SPC7CH</u>				
C	BURGLARY 2D GARAGE	1500 W 6TH AVE	12/31/2023	P7
C	RESIDENTIAL BURGLARY	100 W 15TH AVE	1/2/2024	P7
C	RESIDENTIAL BURGLARY	600 S BERNARD ST	1/4/2024	P5
C	THEFT 2D FROM BUILDING	1200 W 5TH AVE	12/31/2023	P7
C	THEFT 2D FROM BUILDING	1000 W 11TH AVE	1/4/2024	P7
C	THEFT 3D ALL OTHER	1400 W 6TH AVE	1/2/2024	
C	THEFT OF MOTOR VEHICLE	1500 W 9TH AVE	12/31/2023	P7
<u>SPC7LC</u>				
C	BURGLARY 2D COMMERCIAL	4200 S CHENEY SPOKANE RD	1/6/2024	P7
C	THEFT 3D FROM BUILDING	4200 S CHENEY SPOKANE RD	1/6/2024	P7
<u>SPC7WH</u>				
C	ASSAULT 2D	3300 W WOODLAND BLVD	1/6/2024	P7
C	HARASSMENT WEAPON INVOLVED	2900 W 6TH AVE	1/2/2024	P7
C	RAPE 3D		1/6/2024	P1
C	RESIDENTIAL BURGLARY	3100 W HARTSON AVE	1/4/2024	P7
<u>SPC7WP</u>				
C	THEFT 3D VEHICLE PARTS AND ACCESSORIES	9000 W US 2 HWY	12/31/2023	P7

SPOKANE POLICE DEPARTMENT

Downtown Precinct

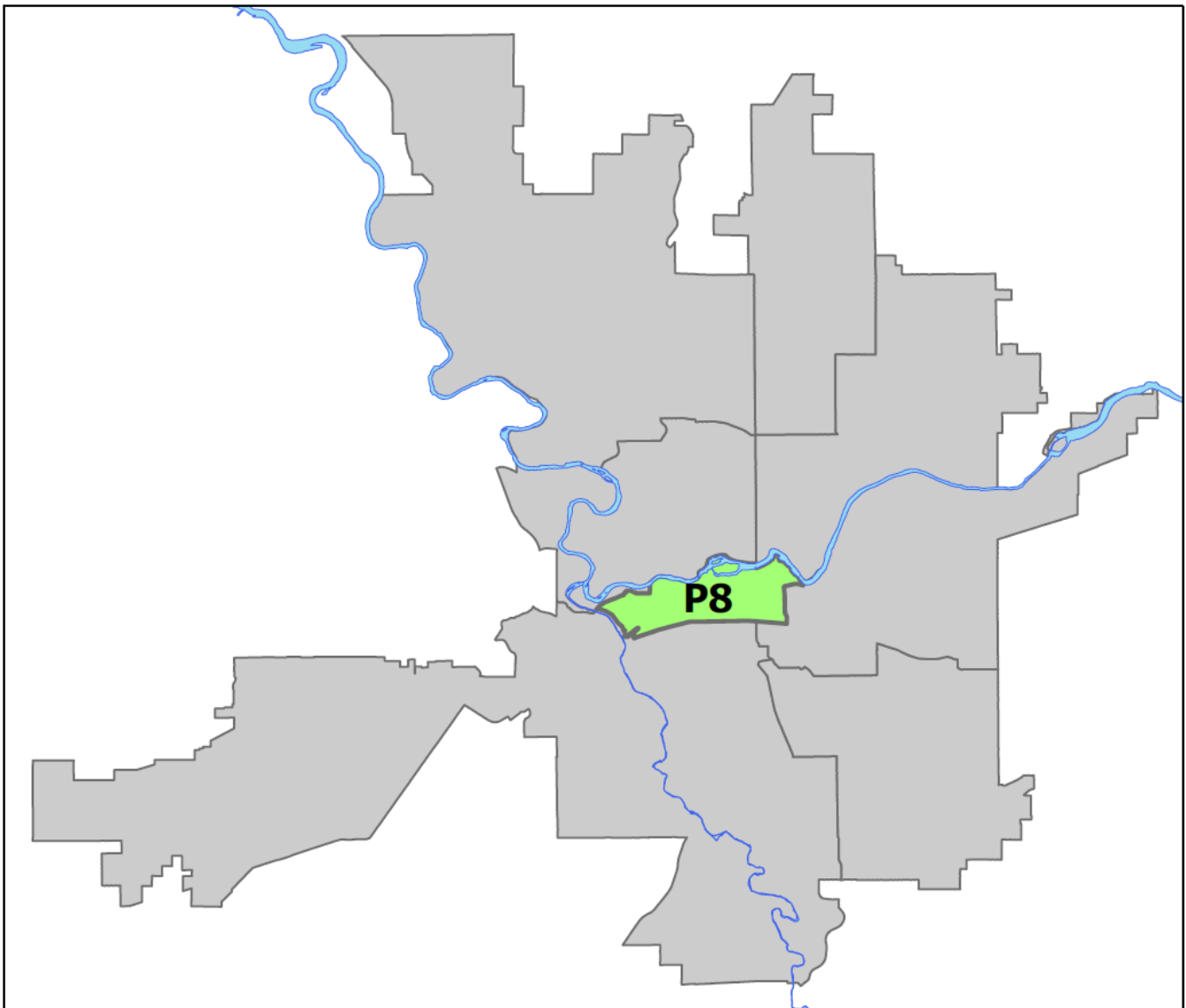
DAVID Sector



PSA Commander

Captain Steve Wohl

Downtown District (P8)



POLICE SUMMARY - Ending: Saturday, January 6, 2024

DOWNTOWN PRECINCT (P8) DAVID SECTOR



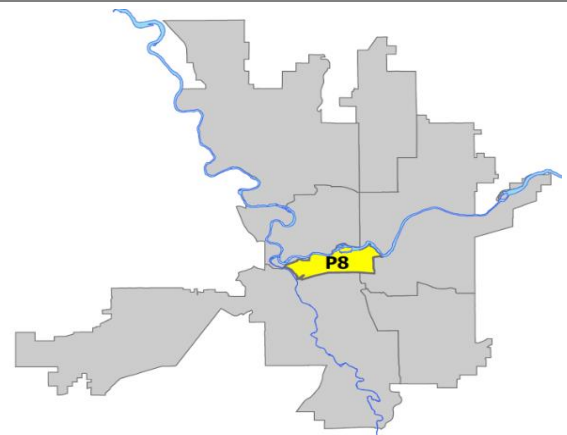
Preliminary IBR Counts

NIBRS Categories (Part 1 Selected)		7 Day Comparison			28 Day Comparison			YTD Comparison		
		Current	Prior	Percent	Current	Prior	Percent	Current	Prior	Percent
Violent	Criminal Homicide	0	0		0	0		0	0	
	Rape	0	0		2	4	-50.00%	0	0	
	Robbery - Commercial	0	0		1	0		0	0	
	Robbery - Person	2	0		4	7	-42.86%	2	0	
	Aggravated Assault - Non DV	0	2	-100.00%	10	7	42.86%	0	0	
	Aggravated Assault - DV	2	1	100.00%	5	1	400.00%	2	0	
Violent Total:		4	3	33.33%	22	19	15.79%	4	0	
Property	Burglary - Residential	1	0		2	3	-33.33%	1	2	-50.00%
	Burglary Garage	0	0		2	0		0	0	
	Burglary Commercial	1	2	-50.00%	6	3	100.00%	1	0	
	Larceny	13	14	-7.14%	63	89	-29.21%	13	28	-53.57%
	Vehicle Theft	3	0		9	7	28.57%	2	2	0.00%
	Arson	0	0		0	1	-100.00%	0	0	
Property Total:		18	16	12.50%	82	103	-20.39%	17	32	-46.88%
Preliminary Part 1 Crime Totals:		22	19	15.79%	104	122	-14.75%	21	32	-34.38%
Current 7 Day Period:		12/31/2023 - 1/6/2024			Prior 7 Day Period:		12/24/2023 - 12/30/2023			
Current 28 Day Period:		12/10/2023 - 1/6/2024			Prior 28 Day Period:		11/12/2023 - 12/9/2023			
Current YTD Day Period:		1/1/2024 - 1/6/2024			Prior YTD Period:		1/1/2023 - 1/6/2023			

Prepared by SPD Crime Analysis Office - Monday, January 8, 2024

NOTE: SPD moved from UCR to the NIBRS reporting standard on 10/4/16 following the transition to a new RMS System. [Numbers on CompStat reports prior to this date should not be used as a comparison to those on this report.](#) Additional info on these reporting standards can be found on the FBI website: <https://ucr.fbi.gov/nibrs-overview>

This chart represents Preliminary counts of selected crime categories from Police Case Reports. Full statistical analysis to determine the confidence level of this data has not been performed. The % change columns on the preliminary counts differ from the percentage change on the NIBRS crime report, sometimes significantly. The CompStat report is designed for operational use and includes only selected NIBRS categories and coding less complex than full NIBRS rules. Official statistics for these and other NIBRS categories can be found on WASPC & FBI websites once available.



Note: On 1/8/23 boundary changes incorporated portions of P7 into the Downtown Precinct (SPD8BA and SPD8PV); Consequently activity in P8 will appear higher if compared to printed CompStat reports prior to 1/8/23

Sunday - Saturday

SW - Downtown District (P8)

12/31/2023 TO 1/6/2024



A/C	Offense Statute	Address	Reported Date	Dist
SPD8BA				
C	ASSAULT 2D	W 2ND AVE / S OAK ST	1/4/2024	P8
C	ASSAULT 2D	W 2ND AVE / S OAK ST	1/4/2024	P8
C	RESIDENTIAL BURGLARY	1800 W 1ST AVE	1/6/2024	P8
C	THEFT 2D ALL OTHER	1800 W 1ST AVE	1/6/2024	P8
C	THEFT OF MOTOR VEHICLE	1700 W 1ST AVE	12/31/2023	P8
C	THEFT OF MOTOR VEHICLE	W RIVERSIDE AVE / S HEMLOCK ST	1/1/2024	P8
SPD8EC				
C	THEFT 2D FROM MOTOR VEHICLE	N DIVISION ST / W RIVERSIDE AVE	1/5/2024	
C	THEFT 3D ALL OTHER	200 E 2ND AVE	1/2/2024	
SPD8RS				
C	BURGLARY 2D COMMERCIAL	0 W 3RD AVE	1/6/2024	P8
C	RETAIL THEFT WITH SPECIAL CIRCUMSTANCES 3D	800 W MAIN AVE	1/1/2024	P8
C	ROBBERY 1D PERSON	700 W MAIN AVE	1/6/2024	P8
A	ROBBERY 1D PERSON	500 W 3RD AVE	1/6/2024	P8
C	THEFT 2D ALL OTHER	200 W 1ST AVE	1/1/2024	
C	THEFT 2D FROM MOTOR VEHICLE	S HOWARD ST / W 1ST AVE	1/1/2024	P8
C	THEFT 2D FROM MOTOR VEHICLE	1200 W 1ST AVE	1/3/2024	P8
C	THEFT 3D FROM BUILDING	200 W 1ST AVE	1/3/2024	P8
C	THEFT 3D FROM BUILDING	0 W PACIFIC AVE	1/4/2024	P8
C	THEFT 3D FROM BUILDING	100 S MADISON ST	1/4/2024	P8
C	THEFT 3D FROM BUILDING	0 W PACIFIC AVE	1/5/2024	P8
C	THEFT 3D FROM MOTOR VEHICLE	W MAIN AVE / N WASHINGTON ST	1/1/2024	P8
C	THEFT OF A FIREARM FROM BUILDING	400 S MAPLE ST	1/5/2024	P8
C	THEFT OF MOTOR VEHICLE	0 N POST ST	1/5/2024	P8

POLICE SUMMARY - Ending: Saturday, January 6, 2024



Other Jurisdiction or Unk District

Preliminary IBR Counts

NIBRS Categories (Part 1 Selected)		7 Day Comparison			28 Day Comparison			YTD Comparison		
		Current	Prior	Percent	Current	Prior	Percent	Current	Prior	Percent
Violent	Criminal Homicide	0	0		0	0		0	0	
	Rape	0	0		0	0		0	0	
	Robbery - Commercial	0	0		0	0		0	0	
	Robbery - Person	0	0		0	0		0	1	-100.00%
	Aggravated Assault - Non DV	0	0		0	0		0	0	
	Aggravated Assault - DV	0	0		0	0		0	0	
Violent Total:		0	0		0	0		0	1	-100.00%
Property	Burglary - Residential	0	0		0	0		0	0	
	Burglary Garage	0	0		0	0		0	0	
	Burglary Commercial	0	0		0	0		0	0	
	Larceny	0	0		1	4	-75.00%	0	1	-100.00%
	Vehicle Theft	1	0		2	0		1	0	
	Arson	0	0		0	0		0	0	
Property Total:		1	0		3	4	-25.00%	1	1	0.00%
Preliminary Part 1 Crime Totals:		1	0		3	4	-25.00%	1	2	-50.00%
Current 7 Day Period:		12/31/2023 - 1/6/2024			Prior 7 Day Period:		12/24/2023 - 12/30/2023			
Current 28 Day Period:		12/10/2023 - 1/6/2024			Prior 28 Day Period:		11/12/2023 - 12/9/2023			
Current YTD Day Period:		1/1/2024 - 1/6/2024			Prior YTD Period:		1/1/2023 - 1/6/2023			

Prepared by SPD Crime Analysis Office - Monday, January 8, 2024

NOTE: SPD moved from UCR to the NIBRS reporting standard on 10/4/16 following the transition to a new RMS System. [Numbers on CompStat reports prior to this date should not be used as a comparison to those on this report.](#) Additional info on these reporting standards can be found on the FBI website: <https://ucr.fbi.gov/nibrs-overview>

This chart represents Preliminary counts of selected crime categories from Police Case Reports. Full statistical analysis to determine the confidence level of this data has not been performed. The % change columns on the preliminary counts differ from the percentage change on the NIBRS crime report, sometimes significantly. The CompStat report is designed for operational use and includes only selected NIBRS categories and coding less complex than full NIBRS rules. Official statistics for these and other NIBRS categories can be found on WASPC & FBI websites once available.

Sunday - Saturday

12/31/2023 TO 1/6/2024

Other Jurisdiction/Unk District



<u>A/C</u>	<u>Offense Statute</u>	<u>Address</u>	<u>Reported Date</u>	<u>Dist</u>
<u>SC08</u>				
C	THEFT OF MOTOR VEHICLE	E UPRIVER DR / N HAVANA ST	1/3/2024	P4