

# SPOKANE POLICE DEPARTMENT

## PRELIMINARY CITYWIDE IBR CRIME REPORT



### Preliminary IBR Counts

CHIEF OF POLICE

Period Ending: Saturday, December 30, 2023

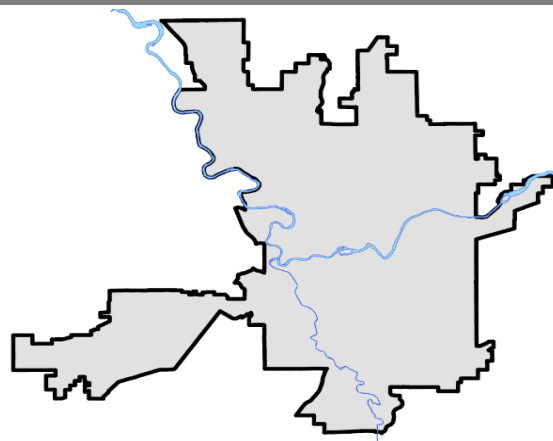
Craig Meidl

NIBRS Categories (Part 1 Selected)		7 Day Comparison			28 Day Comparison			YTD Comparison		
		Current	Prior	Percent	Current	Prior	Percent	Current	Prior	Percent
Violent	Criminal Homicide	0	0		1	0		15	17	-11.76%
	Rape	1	3	-66.67%	17	14	21.43%	228	216	5.56%
	Robbery - Commercial	2	1	100.00%	6	8	-25.00%	114	105	8.57%
	Robbery - Person	0	1	-100.00%	8	17	-52.94%	228	203	12.32%
	Aggravated Assault - Non DV	4	11	-63.64%	40	41	-2.44%	618	548	12.77%
	Aggravated Assault - DV	5	2	150.00%	19	30	-36.67%	346	369	-6.23%
Violent Total:		12	18	-33.33%	91	110	-17.27%	1549	1458	6.24%
Property	Burglary - Residential	16	11	45.45%	66	84	-21.43%	887	839	5.72%
	Burglary Garage	7	10	-30.00%	40	29	37.93%	500	444	12.61%
	Burglary Commercial	20	16	25.00%	57	47	21.28%	618	609	1.48%
	Larceny	155	180	-13.89%	686	738	-7.05%	9490	10044	-5.52%
	Vehicle Theft	19	25	-24.00%	95	96	-1.04%	1651	1863	-11.38%
	Arson	2	3	-33.33%	7	4	75.00%	88	75	17.33%
Property Total:		219	245	-10.61%	951	998	-4.71%	13234	13874	-4.61%
Preliminary Part 1 Crime Totals:		231	263	-12.17%	1042	1108	-5.96%	14783	15332	-3.58%
Current 7 Day Period:		12/24/2023 - 12/30/2023			Prior 7 Day Period:		12/17/2023 - 12/23/2023			
Current 28 Day Period:		12/3/2023 - 12/30/2023			Prior 28 Day Period:		11/5/2023 - 12/2/2023			
Current YTD Day Period:		1/1/2023 - 12/30/2023			Prior YTD Period:		1/1/2022 - 12/30/2022			

Prepared by SPD Crime Analysis Office - Tuesday, January 2, 2024

**NOTE:** SPD moved from UCR to the NIBRS reporting standard on 10/4/16 following the transition to a new RMS System. Numbers on CompStat reports prior to this date should not be used as a comparison to those on this report. Additional info on these reporting standards can be found on the FBI website: <https://ucr.fbi.gov/nibrs-overview>

This chart represents Preliminary counts of selected crime categories from Police Case Reports. Full statistical analysis to determine the confidence level of this data has not been performed. The % change columns on the preliminary counts differ from the percentage change on the NIBRS crime report, sometimes significantly. The CompStat report is designed for operational use and includes only selected NIBRS categories and coding less complex than full NIBRS rules. Official statistics for these and other NIBRS categories can be found on WASPC & FBI websites once available.



# SPOKANE POLICE DEPARTMENT

## Northwest Precinct

## ADAM Sector



### PSA Commander

Captain Tom Hendren

Northwest District (P1)

Central District (P2)



POLICE SUMMARY - Ending: Saturday, December 30, 2023

## NORTHWEST PRECINCT (P1, P2) ADAM SECTOR



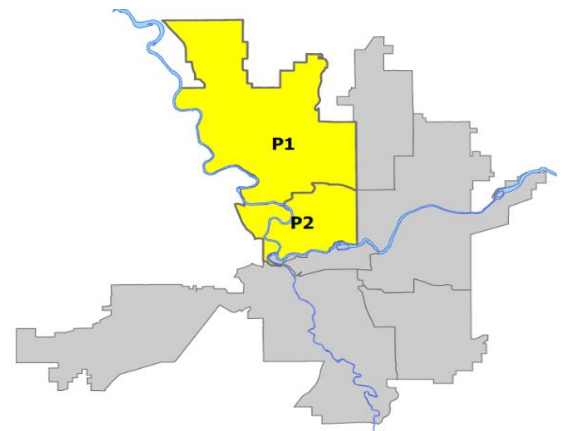
### Preliminary IBR Counts

NIBRS Categories (Part 1 Selected)		7 Day Comparison			28 Day Comparison			YTD Comparison		
		Current	Prior	Percent	Current	Prior	Percent	Current	Prior	Percent
<b>Violent</b>	Criminal Homicide	0	0		0	0		2	6	-66.67%
	Rape	0	1	-100.00%	6	5	20.00%	63	58	8.62%
	Robbery - Commercial	1	0		1	2	-50.00%	20	20	0.00%
	Robbery - Person	0	0		0	3	-100.00%	33	45	-26.67%
	Aggravated Assault - Non DV	1	1	0.00%	6	12	-50.00%	121	129	-6.20%
	Aggravated Assault - DV	0	0		1	5	-80.00%	84	115	-26.96%
<b>Violent Total:</b>		2	2	0.00%	14	27	-48.15%	323	373	-13.40%
<b>Property</b>	Burglary - Residential	9	1	800.00%	16	31	-48.39%	253	253	0.00%
	Burglary Garage	1	4	-75.00%	14	11	27.27%	152	119	27.73%
	Burglary Commercial	2	2	0.00%	8	11	-27.27%	130	95	36.84%
	Larceny	43	58	-25.86%	191	206	-7.28%	2182	2087	4.55%
	Vehicle Theft	6	6	0.00%	20	35	-42.86%	411	424	-3.07%
	Arson	0	1	-100.00%	1	1	0.00%	23	20	15.00%
<b>Property Total:</b>		61	72	-15.28%	250	295	-15.25%	3151	2998	5.10%
<b>Preliminary Part 1 Crime Totals:</b>		63	74	-14.86%	264	322	-18.01%	3474	3371	3.06%
<b>Current 7 Day Period:</b>		12/24/2023 - 12/30/2023			<b>Prior 7 Day Period:</b>		12/17/2023 - 12/23/2023			
<b>Current 28 Day Period:</b>		12/3/2023 - 12/30/2023			<b>Prior 28 Day Period:</b>		11/5/2023 - 12/2/2023			
<b>Current YTD Day Period:</b>		1/1/2023 - 12/30/2023			<b>Prior YTD Period:</b>		1/1/2022 - 12/30/2022			

Prepared by SPD Crime Analysis Office - Tuesday, January 2, 2024

**NOTE:** SPD moved from UCR to the NIBRS reporting standard on 10/4/16 following the transition to a new RMS System. [Numbers on CompStat reports prior to this date should not be used as a comparison to those on this report.](#) Additional info on these reporting standards can be found on the FBI website: <https://ucr.fbi.gov/nibrs-overview>

This chart represents Preliminary counts of selected crime categories from Police Case Reports. Full statistical analysis to determine the confidence level of this data has not been performed. The % change columns on the preliminary counts differ from the percentage change on the NIBRS crime report, sometimes significantly. The CompStat report is designed for operational use and includes only selected NIBRS categories and coding less complex than full NIBRS rules. Official statistics for these and other NIBRS categories can be found on WASPC & FBI websites once available.



Note: On 1/8/23 boundary changes were implemented dividing the North Precinct into two (NW and NE). The Northwest Precinct ADAM Sector consists of P1 and P2; Consequently this page did not exist on printed CompStat reports prior to 1/8/23

POLICE SUMMARY - Ending: Saturday, December 30, 2023



## NW - Northwest District (P1)

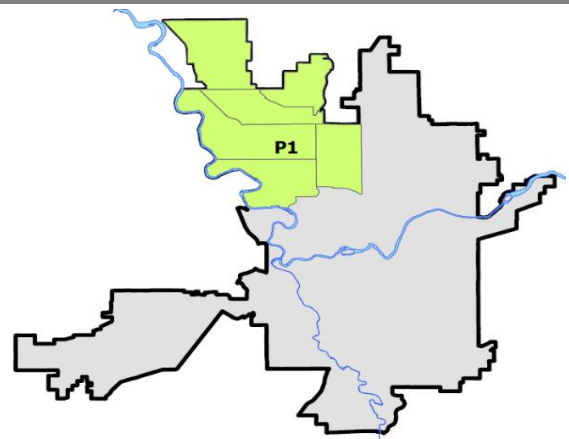
### Preliminary IBR Counts

NIBRS Categories (Part 1 Selected)		7 Day Comparison			28 Day Comparison			YTD Comparison		
		Current	Prior	Percent	Current	Prior	Percent	Current	Prior	Percent
<b>Violent</b>	Criminal Homicide	0	0		0	0		0	3	-100.00%
	Rape	0	1	-100.00%	3	2	50.00%	30	30	0.00%
	Robbery - Commercial	0	0		0	2	-100.00%	6	10	-40.00%
	Robbery - Person	0	0		0	2	-100.00%	16	20	-20.00%
	Aggravated Assault - Non DV	0	1	-100.00%	1	7	-85.71%	51	51	0.00%
	Aggravated Assault - DV	0	0		0	2	-100.00%	39	57	-31.58%
<b>Violent Total:</b>		0	2	-100.00%	4	15	-73.33%	142	171	-16.96%
<b>Property</b>	Burglary - Residential	6	1	500.00%	11	21	-47.62%	136	123	10.57%
	Burglary Garage	0	2	-100.00%	7	7	0.00%	91	53	71.70%
	Burglary Commercial	2	0		5	4	25.00%	39	27	44.44%
	Larceny	17	25	-32.00%	87	97	-10.31%	1056	959	10.11%
	Vehicle Theft	1	3	-66.67%	5	18	-72.22%	169	155	9.03%
	Arson	0	0		0	0		10	7	42.86%
<b>Property Total:</b>		26	31	-16.13%	115	147	-21.77%	1501	1324	13.37%
<b>Preliminary Part 1 Crime Totals:</b>		26	33	-21.21%	119	162	-26.54%	1643	1495	9.90%
<b>Current 7 Day Period:</b>		12/24/2023 - 12/30/2023			<b>Prior 7 Day Period:</b>		12/17/2023 - 12/23/2023			
<b>Current 28 Day Period:</b>		12/3/2023 - 12/30/2023			<b>Prior 28 Day Period:</b>		11/5/2023 - 12/2/2023			
<b>Current YTD Day Period:</b>		1/1/2023 - 12/30/2023			<b>Prior YTD Period:</b>		1/1/2022 - 12/30/2022			

Prepared by SPD Crime Analysis Office - Tuesday, January 2, 2024

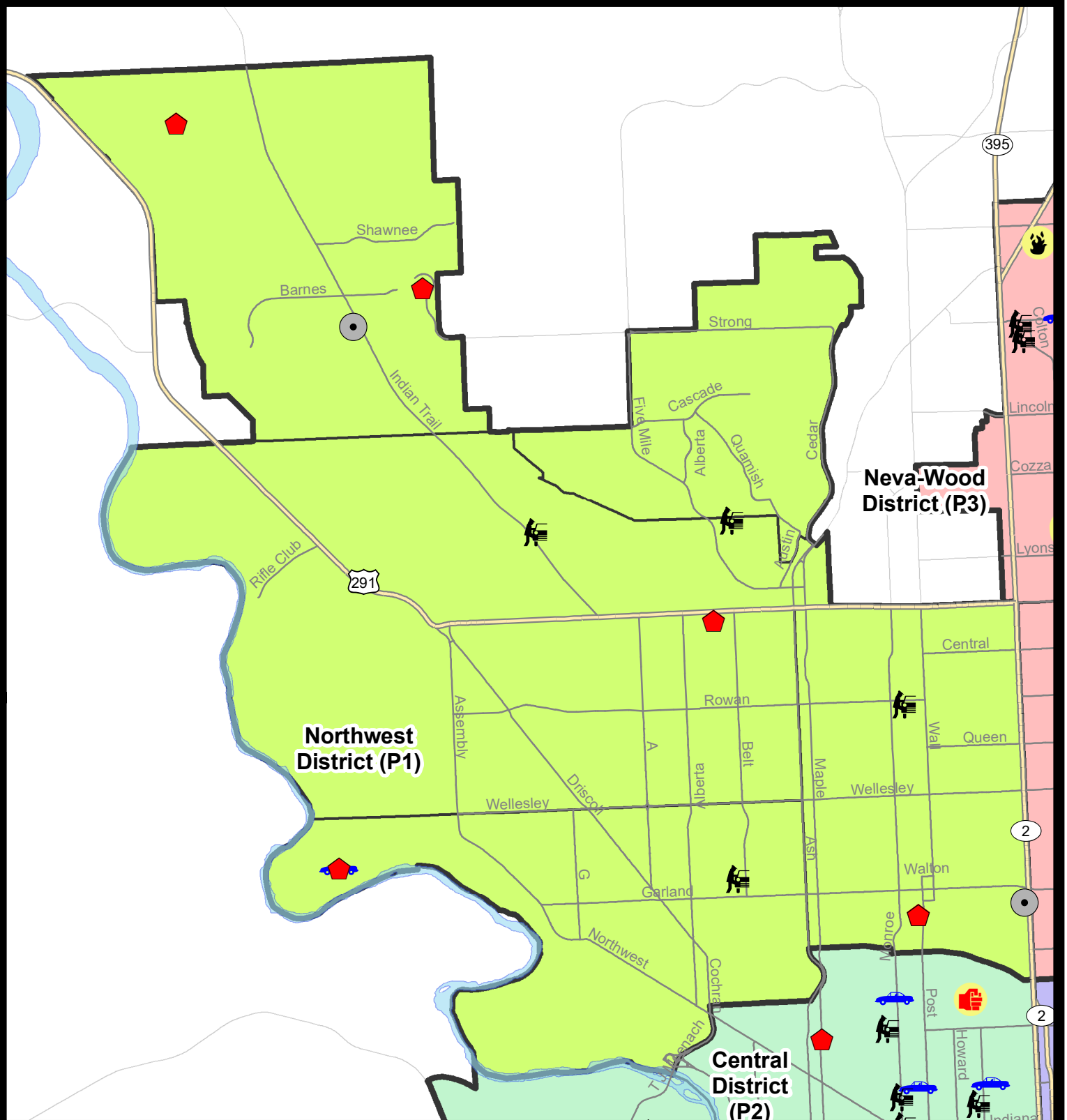
**NOTE:** SPD moved from UCR to the NIBRS reporting standard on 10/4/16 following the transition to a new RMS System. [Numbers on CompStat reports prior to this date should not be used as a comparison to those on this report.](#) Additional info on these reporting standards can be found on the FBI website: <https://ucr.fbi.gov/nibrs-overview>

This chart represents Preliminary counts of selected crime categories from Police Case Reports. Full statistical analysis to determine the confidence level of this data has not been performed. The % change columns on the preliminary counts differ from the percentage change on the NIBRS crime report, sometimes significantly. The CompStat report is designed for operational use and includes only selected NIBRS categories and coding less complex than full NIBRS rules. Official statistics for these and other NIBRS categories can be found on WASPC & FBI websites once available.



Note: On 1/8/23 a boundary change to P1 added a portion of the prior area to P2 (SPA2EG); Consequently activity in P1 will appear a bit lower if compared to printed CompStat reports prior to 1/8/23





**City of Spokane**  
**Northwest District (P1)**  
**Selected**  
**Crime Codes**  
**2023-12-24 to 2023-12-30**  
 Prepared By:  
 Crime Analysis Unit  
 Spokane Police Department

**Legend**

**NIBRS Events**



Criminal Homicide



Rape



Robbery Commercial



Robbery Person



Aggravated Assault



Burglary Residential



Burglary Garage



Burglary Commercial



Vehicle Prowling



Vehicle Theft



Arson



Cases Represent LERMS Crime Codes  
 Points may indicate multiple events  
 Note: Veh Prowl is only Larceny displayed

For Additional Information on  
 Incidents pertaining to an  
 Area, Trend, or Pattern  
 Contact Information Analysis

0 0.25 0.5 1 Miles



THIS IS NOT A LEGAL DOCUMENT.  
 The information shown on this map is compiled  
 from various sources and is subject to constant  
 revision. Information shown on this map should  
 not be used to determine the location of facilities  
 in relationship to property lines, section lines,  
 streets, etc.

Sunday - Saturday

NW - Northwest District (P1)

12/24/2023 TO 12/30/2023



<b>A/C</b>	<b>Offense Statute</b>	<b>Address</b>	<b>Reported Date</b>	<b>Dist</b>
<b><u>SPA1AD</u></b>				
C	RESIDENTIAL BURGLARY	5500 W NORTHWEST BLVD	12/25/2023	P1
A	THEFT 3D FROM MOTOR VEHICLE	4000 N HEMLOCK ST	12/24/2023	P1
C	THEFT 3D SHOPLIFTING	2300 W WELLESLEY AVE	12/27/2023	P1
C	THEFT 3D SHOPLIFTING	2300 W WELLESLEY AVE	12/28/2023	P1
C	THEFT 3D SHOPLIFTING	2300 W WELLESLEY AVE	12/28/2023	P1
C	THEFT 3D SHOPLIFTING	2300 W WELLESLEY AVE	12/28/2023	P1
C	THEFT 3D SHOPLIFTING	2300 W WELLESLEY AVE	12/29/2023	P1
C	THEFT 3D SHOPLIFTING	2300 W WELLESLEY AVE	12/29/2023	P1
C	THEFT 3D SHOPLIFTING	2300 W WELLESLEY AVE	12/29/2023	P1
C	THEFT 3D SHOPLIFTING	2300 W WELLESLEY AVE	12/30/2023	P1
C	THEFT OF MOTOR VEHICLE	5500 W NORTHWEST BLVD	12/25/2023	P1
<b><u>SPA1BS</u></b>				
C	THEFT 3D FROM MOTOR VEHICLE	3600 W INDIAN TRAIL RD	12/25/2023	P1
C	THEFT OF A FIREARM FROM MOTOR VEHICLE	2100 W WEILE AVE	12/28/2023	P1
<b><u>SPA1IT</u></b>				
C	BURGLARY 2D COMMERCIAL	8800 N INDIAN TRAIL RD	12/30/2023	P1
C	RESIDENTIAL BURGLARY	10700 N ACOMA CT	12/25/2023	P1
C	RESIDENTIAL BURGLARY	4600 W LEX AVE	12/29/2023	P1
C	THEFT 2D ALL OTHER	4700 W DEREK AVE	12/27/2023	P1
<b><u>SPA1NH</u></b>				
C	BURGLARY 2D COMMERCIAL	3700 N DIVISION ST	12/28/2023	P1
C	RESIDENTIAL BURGLARY	800 W KIERNAN AVE	12/28/2023	P1
C	RESIDENTIAL BURGLARY	800 W KIERNAN AVE	12/29/2023	P1
C	THEFT 2D ALL OTHER	3500 N CALISPEL ST	12/29/2023	P1
C	THEFT 2D SHOPLIFTING	6000 N DIVISION ST	12/30/2023	P1
C	THEFT 3D FROM MOTOR VEHICLE	5400 N LINCOLN ST	12/24/2023	P1
<b><u>SPA1NW</u></b>				
C	RESIDENTIAL BURGLARY	2400 W DECATUR AVE	12/27/2023	P1
C	THEFT 3D FROM BUILDING	6000 N ASSEMBLY ST	12/28/2023	P1
C	THEFT 3D FROM BUILDING	6000 N ASSEMBLY ST	12/28/2023	P1

POLICE SUMMARY - Ending: Saturday, December 30, 2023



## NW - North Central District (P2)

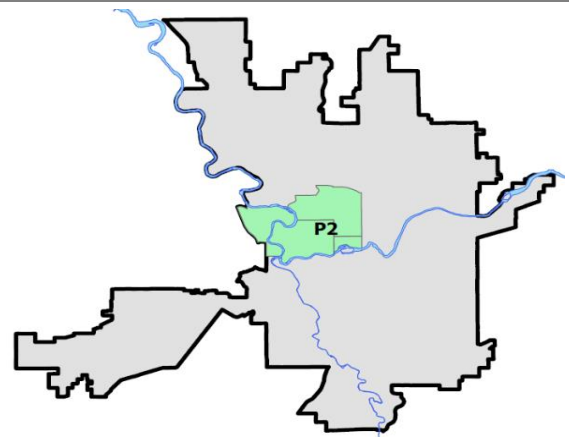
### Preliminary IBR Counts

NIBRS Categories (Part 1 Selected)		7 Day Comparison			28 Day Comparison			YTD Comparison		
		Current	Prior	Percent	Current	Prior	Percent	Current	Prior	Percent
<b>Violent</b>	Criminal Homicide	0	0		0	0		2	3	-33.33%
	Rape	0	0		3	3	0.00%	33	28	17.86%
	Robbery - Commercial	1	0		1	0		14	10	40.00%
	Robbery - Person	0	0		0	1	-100.00%	17	25	-32.00%
	Aggravated Assault - Non DV	1	0		5	5	0.00%	70	78	-10.26%
	Aggravated Assault - DV	0	0		1	3	-66.67%	45	58	-22.41%
<b>Violent Total:</b>		2	0		10	12	-16.67%	181	202	-10.40%
<b>Property</b>	Burglary - Residential	3	0		5	10	-50.00%	117	130	-10.00%
	Burglary Garage	1	2	-50.00%	7	4	75.00%	61	66	-7.58%
	Burglary Commercial	0	2	-100.00%	3	7	-57.14%	91	68	33.82%
	Larceny	26	33	-21.21%	104	109	-4.59%	1126	1128	-0.18%
	Vehicle Theft	5	3	66.67%	15	17	-11.76%	242	269	-10.04%
	Arson	0	1	-100.00%	1	1	0.00%	13	13	0.00%
<b>Property Total:</b>		35	41	-14.63%	135	148	-8.78%	1650	1674	-1.43%
<b>Preliminary Part 1 Crime Totals:</b>		37	41	-9.76%	145	160	-9.38%	1831	1876	-2.40%
<b>Current 7 Day Period:</b>		12/24/2023 - 12/30/2023			<b>Prior 7 Day Period:</b>		12/17/2023 - 12/23/2023			
<b>Current 28 Day Period:</b>		12/3/2023 - 12/30/2023			<b>Prior 28 Day Period:</b>		11/5/2023 - 12/2/2023			
<b>Current YTD Day Period:</b>		1/1/2023 - 12/30/2023			<b>Prior YTD Period:</b>		1/1/2022 - 12/30/2022			

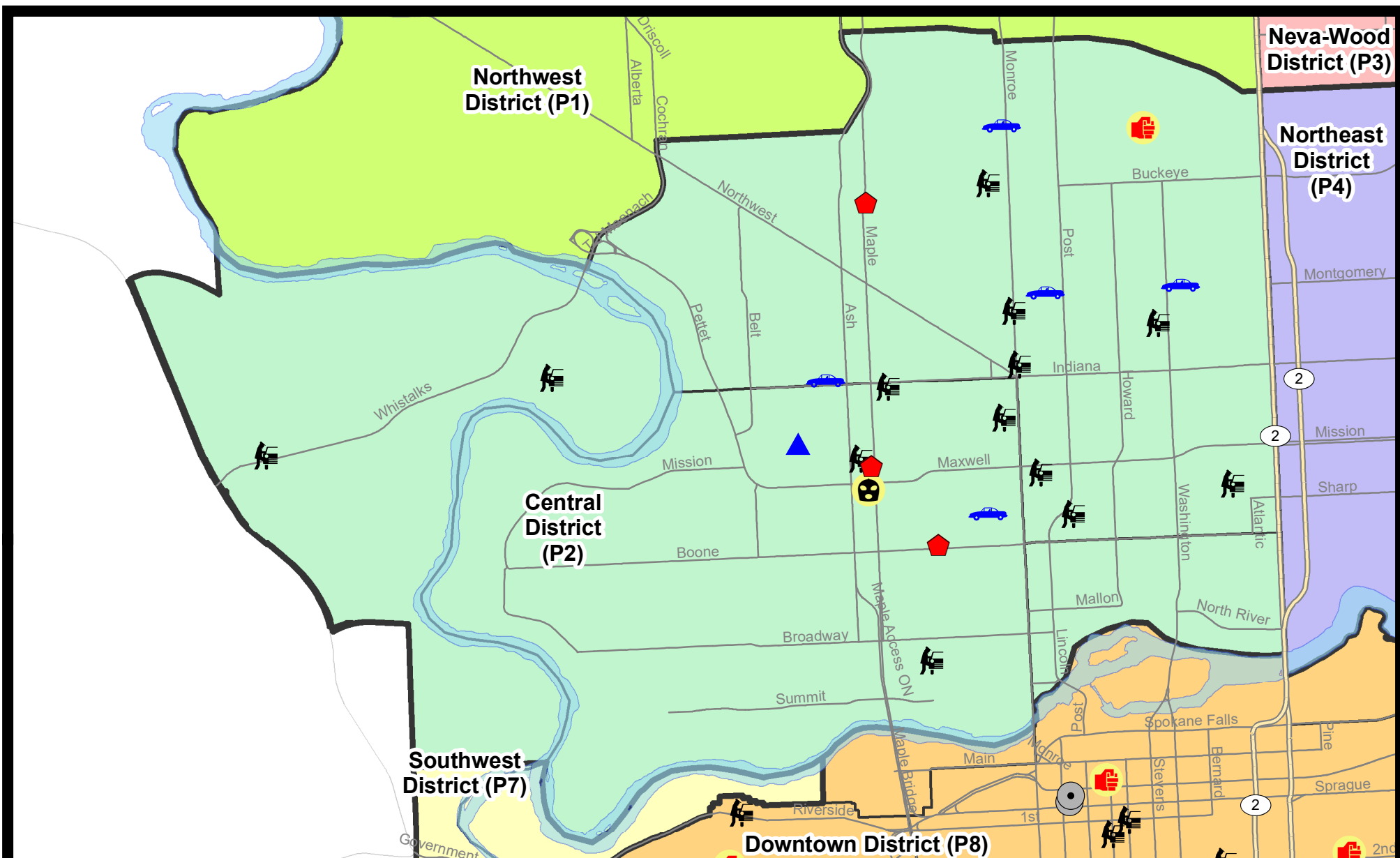
Prepared by SPD Crime Analysis Office - Tuesday, January 2, 2024

**NOTE:** SPD moved from UCR to the NIBRS reporting standard on 10/4/16 following the transition to a new RMS System. [Numbers on CompStat reports prior to this date should not be used as a comparison to those on this report.](#) Additional info on these reporting standards can be found on the FBI website: <https://ucr.fbi.gov/nibrs-overview>

This chart represents Preliminary counts of selected crime categories from Police Case Reports. Full statistical analysis to determine the confidence level of this data has not been performed. The % change columns on the preliminary counts differ from the percentage change on the NIBRS crime report, sometimes significantly. The CompStat report is designed for operational use and includes only selected NIBRS categories and coding less complex than full NIBRS rules. Official statistics for these and other NIBRS categories can be found on WASPC & FBI websites once available.



Note: On 1/8/23 a boundary change to P2 added a portion of the P1 area into P2 (SPA2EG); Consequently activity in P2 will appear a bit higher if compared to printed CompStat reports prior to 1/8/23



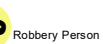
**City of Spokane**  
**Central District (P2)**  
**Selected**  
**Crime Types**  
**2023-12-24 to 2023-12-30**  
 Prepared By:  
 Crime Analysis Unit  
 Spokane Police Department

#### Legend

##### NIBRS Events



Robbery Commercial



Robbery Person



Aggravated Assault



Burglary Residential



Burglary Garage



Burglary Commercial



Vehicle Prowling



Vehicle Theft



Arson

Cases Represent LERMS Crime Codes  
 Points may indicate multiple events  
 Note: Veh Prowl is only Larceny category displayed



For Additional Information on Incidents  
 pertaining to an Area, Trend, or Pattern  
 Contact Information Analysis

0 0.2 0.4 0.6 Miles



**THIS IS NOT A LEGAL DOCUMENT:**  
 The information shown on this map is compiled  
 from various sources and is subject to constant  
 revision. Information shown on this map should  
 not be used to determine the location of facilities  
 in relationship to property lines, section lines,  
 streets, etc.



Sunday - Saturday

NW - Central District (P2)

12/24/2023 TO 12/30/2023



<b>A/C</b>	<b>Offense Statute</b>	<b>Address</b>	<b>Reported Date</b>	<b>Dist</b>
<b><u>SPA2EG</u></b>				
C	ASSAULT 1D	2900 N WEST OVAL ST	12/30/2023	P1
C	BURGLARY 2D FENCED AREA	1900 N MONROE ST	12/26/2023	P1
C	RESIDENTIAL BURGLARY	2600 N MAPLE ST	12/29/2023	P1
C	THEFT 2D FROM MOTOR VEHICLE	1400 N LINCOLN ST	12/25/2023	P3
C	THEFT 2D FROM MOTOR VEHICLE	400 W KNOX AVE	12/25/2023	P2
C	THEFT 3D FROM BUILDING	500 W SINTO AVE	12/26/2023	P2
C	THEFT 3D FROM MOTOR VEHICLE	N MONROE ST / W MANSFIELD AVE	12/24/2023	P2
C	THEFT 3D FROM MOTOR VEHICLE	1000 W GRACE AVE	12/26/2023	P1
C	THEFT 3D FROM MOTOR VEHICLE	1900 N MONROE ST	12/26/2023	P2
C	THEFT 3D FROM MOTOR VEHICLE	N POST ST / W SHARP AVE	12/27/2023	P1
C	THEFT 3D SHOPLIFTING	1700 W NORTHWEST BLVD	12/25/2023	P1
C	THEFT 3D SHOPLIFTING	1700 W NORTHWEST BLVD	12/27/2023	P2
C	THEFT 3D VEHICLE PARTS AND ACCESSORIES	2300 N WASHINGTON ST	12/26/2023	P2
C	THEFT 3D VEHICLE PARTS AND ACCESSORIES	400 W MONTGOMERY AVE	12/26/2023	P7
C	THEFT OF A FIREARM FROM MOTOR VEHICLE	100 W SINTO AVE	12/26/2023	P2
C	THEFT OF MOTOR VEHICLE	3000 N MONROE ST	12/25/2023	P1
C	THEFT OF MOTOR VEHICLE	300 W MONTGOMERY AVE	12/27/2023	P2
C	THEFT OF MOTOR VEHICLE	1700 W INDIANA AVE	12/27/2023	P1
C	THEFT OF MOTOR VEHICLE	800 W MONTGOMERY AVE	12/30/2023	P1
<b><u>SPA2RS</u></b>				
C	THEFT 3D ALL OTHER	900 N DIVISION ST	12/25/2023	
<b><u>SPA2WC</u></b>				
C	BURGLARY 2D GARAGE	1600 N ELM ST	12/28/2023	P2
C	RESIDENTIAL BURGLARY	1500 N MAPLE ST	12/25/2023	P1
C	RESIDENTIAL BURGLARY	1300 W BOONE AVE	12/29/2023	P1
C	ROBBERY 1D COMMERCIAL	1400 N MAPLE ST	12/28/2023	P1
C	THEFT 2D ALL OTHER	1500 W MISSION AVE	12/28/2023	P2
C	THEFT 2D FROM MOTOR VEHICLE	1000 W AUGUSTA AVE	12/26/2023	P2
C	THEFT 3D ALL OTHER	1000 W AUGUSTA AVE	12/24/2023	
C	THEFT 3D FROM BUILDING	1700 W MALLON AVE	12/30/2023	P2
C	THEFT 3D FROM MOTOR VEHICLE	W COLLEGE AVE / N CEDAR ST	12/24/2023	P2
C	THEFT 3D FROM MOTOR VEHICLE	1500 W INDIANA AVE	12/26/2023	P2
C	THEFT 3D FROM MOTOR VEHICLE	1600 W MISSION AVE	12/29/2023	P2
C	THEFT 3D SHOPLIFTING	1100 N MONROE ST	12/30/2023	P2
C	THEFT 3D SHOPLIFTING	1100 N MONROE ST	12/29/2023	
C	THEFT OF MOTOR VEHICLE	1100 W SHARP AVE	12/27/2023	P1

**SPA2WH**

For protection of victim privacy, the entire address on sexual assault crimes has been redacted.

<b>A/C</b>	<b>Offense Statute</b>	<b>Address</b>	<b>Reported Date</b>	<b>Dist</b>
C	MAIL THEFT	1900 N HOLY NAMES CT	12/30/2023	P2
C	THEFT 2D FROM MOTOR VEHICLE	1900 N HOLY NAMES CT	12/26/2023	P1
C	THEFT 3D FROM MOTOR VEHICLE	4100 W WHISTALKS WAY	12/24/2023	P2

# SPOKANE POLICE DEPARTMENT

## Northeast Precinct

## BAKER Sector

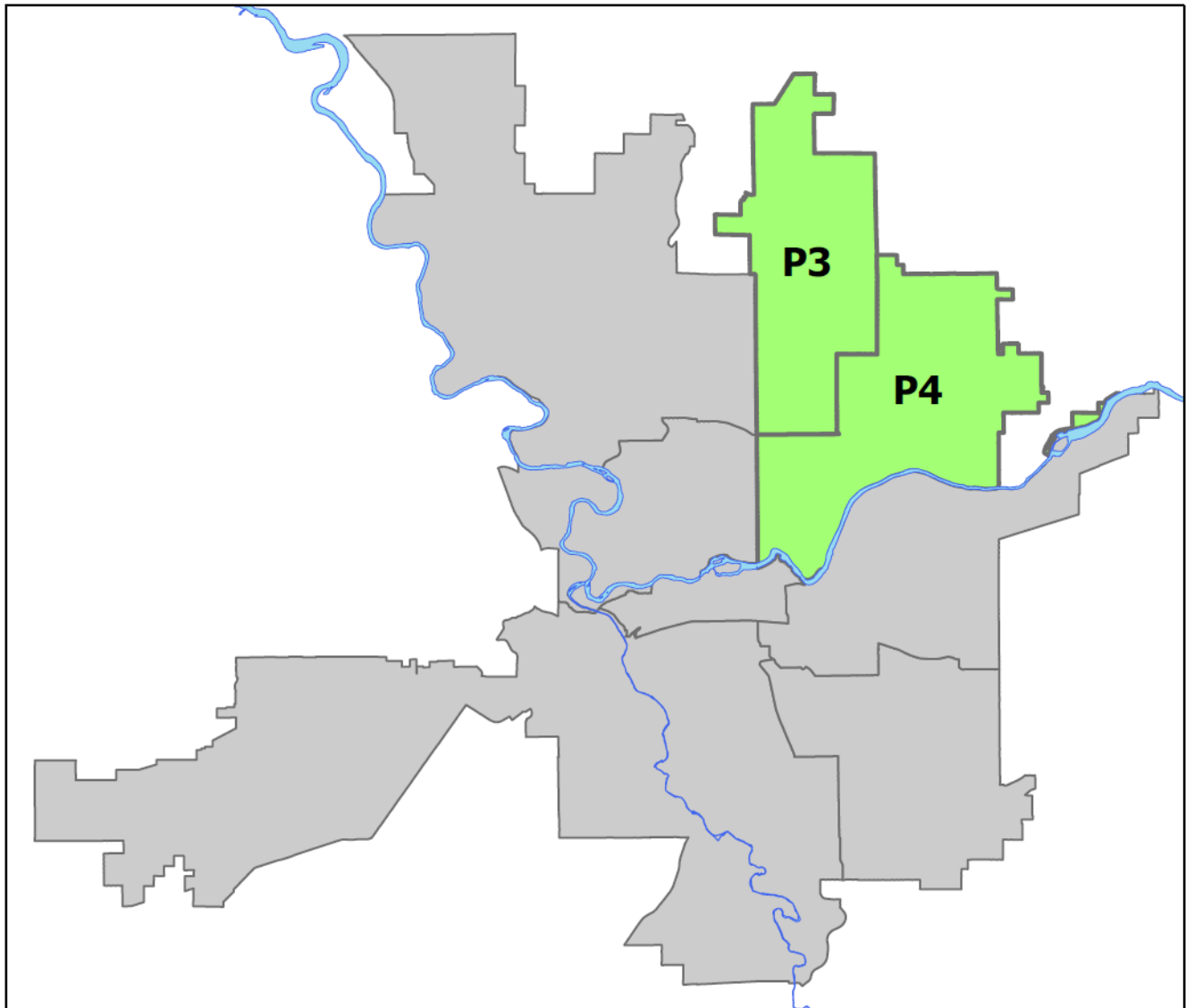


### PSA Commander

Captain Dave Richards

NevaWood District (P3)

Northeast District (P4)





POLICE SUMMARY - Ending: Saturday, December 30, 2023

## NORTHEAST PRECINCT (P3, P4) BAKER SECTOR



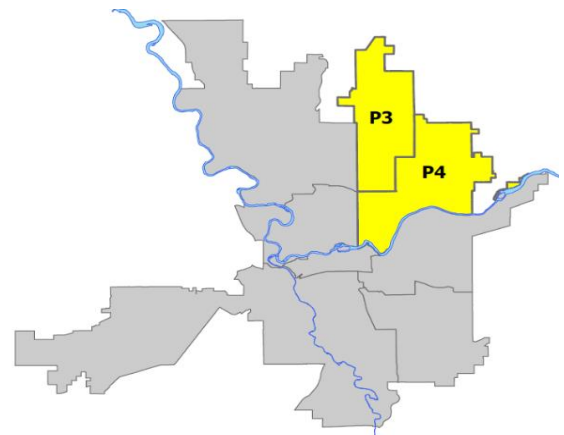
### Preliminary IBR Counts

NIBRS Categories (Part 1 Selected)		7 Day Comparison			28 Day Comparison			YTD Comparison		
		Current	Prior	Percent	Current	Prior	Percent	Current	Prior	Percent
<b>Violent</b>	Criminal Homicide	0	0		1	0		8	3	166.67%
	Rape	0	1	-100.00%	3	2	50.00%	58	60	-3.33%
	Robbery - Commercial	1	1	0.00%	4	4	0.00%	59	55	7.27%
	Robbery - Person	0	0		3	3	0.00%	72	65	10.77%
	Aggravated Assault - Non DV	1	2	-50.00%	14	11	27.27%	196	163	20.25%
	Aggravated Assault - DV	4	0		7	14	-50.00%	132	114	15.79%
<b>Violent Total:</b>		6	4	50.00%	32	34	-5.88%	525	460	14.13%
<b>Property</b>	Burglary - Residential	6	5	20.00%	31	26	19.23%	388	310	25.16%
	Burglary Garage	3	3	0.00%	11	12	-8.33%	165	148	11.49%
	Burglary Commercial	10	10	0.00%	28	19	47.37%	232	209	11.00%
	Larceny	67	70	-4.29%	276	301	-8.31%	3744	3490	7.28%
	Vehicle Theft	11	10	10.00%	44	43	2.33%	622	717	-13.25%
	Arson	2	2	0.00%	6	1	500.00%	33	26	26.92%
<b>Property Total:</b>		99	100	-1.00%	396	402	-1.49%	5184	4900	5.80%
<b>Preliminary Part 1 Crime Totals:</b>		105	104	0.96%	428	436	-1.83%	5709	5360	6.51%
<b>Current 7 Day Period:</b>		12/24/2023 - 12/30/2023			<b>Prior 7 Day Period:</b>		12/17/2023 - 12/23/2023			
<b>Current 28 Day Period:</b>		12/3/2023 - 12/30/2023			<b>Prior 28 Day Period:</b>		11/5/2023 - 12/2/2023			
<b>Current YTD Day Period:</b>		1/1/2023 - 12/30/2023			<b>Prior YTD Period:</b>		1/1/2022 - 12/30/2022			

Prepared by SPD Crime Analysis Office - Tuesday, January 2, 2024

**NOTE:** SPD moved from UCR to the NIBRS reporting standard on 10/4/16 following the transition to a new RMS System. [Numbers on CompStat reports prior to this date should not be used as a comparison to those on this report.](#) Additional info on these reporting standards can be found on the FBI website: <https://ucr.fbi.gov/nibrs-overview>

This chart represents Preliminary counts of selected crime categories from Police Case Reports. Full statistical analysis to determine the confidence level of this data has not been performed. The % change columns on the preliminary counts differ from the percentage change on the NIBRS crime report, sometimes significantly. The CompStat report is designed for operational use and includes only selected NIBRS categories and coding less complex than full NIBRS rules. Official statistics for these and other NIBRS categories can be found on WASPC & FBI websites once available.



Note: On 1/8/23 boundary changes were implemented dividing the North Precinct into two (NW and NE). The Northeast Precinct BAKER Sector consists of P3 and P4; Consequently this page did not exist on printed reports prior to 1/8/23

POLICE SUMMARY - Ending: Saturday, December 30, 2023



## NE - Neva-Wood District (P3)

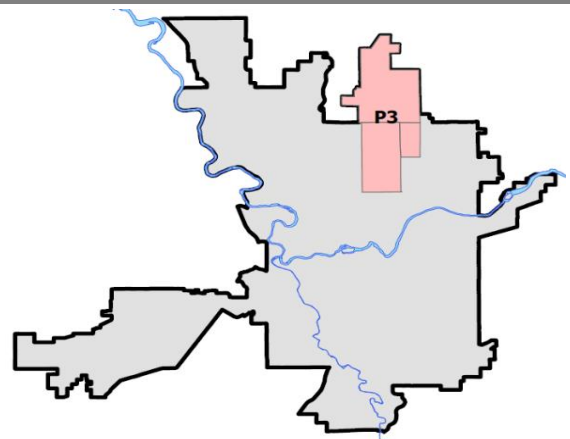
### Preliminary IBR Counts

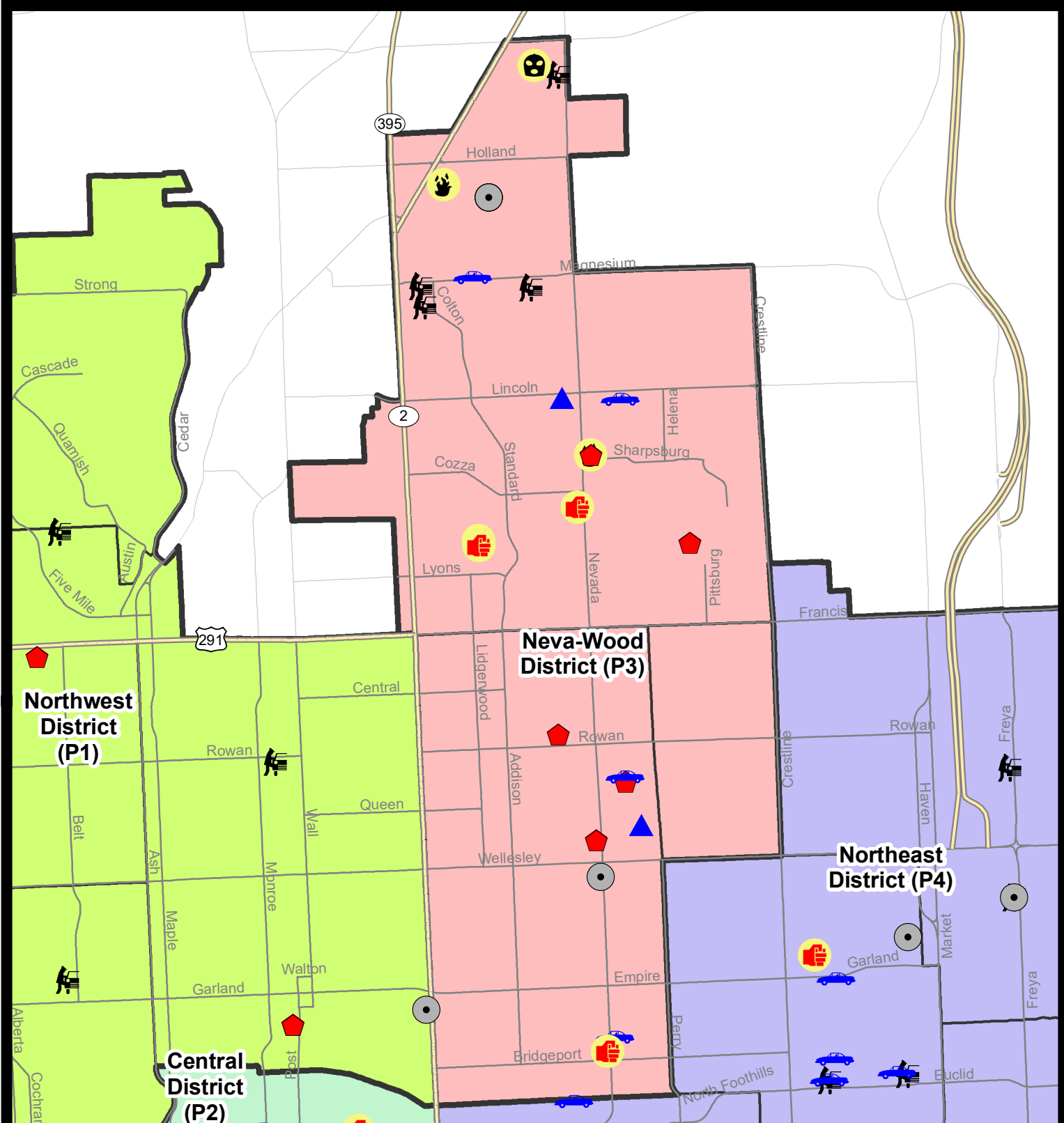
NIBRS Categories (Part 1 Selected)		7 Day Comparison			28 Day Comparison			YTD Comparison		
		Current	Prior	Percent	Current	Prior	Percent	Current	Prior	Percent
<b>Violent</b>	Criminal Homicide	0	0		0	0		5	3	66.67%
	Rape	0	0		1	2	-50.00%	32	31	3.23%
	Robbery - Commercial	1	1	0.00%	3	1	200.00%	38	42	-9.52%
	Robbery - Person	0	0		1	1	0.00%	31	44	-29.55%
	Aggravated Assault - Non DV	0	1	-100.00%	6	7	-14.29%	83	70	18.57%
	Aggravated Assault - DV	4	0		4	8	-50.00%	76	58	31.03%
<b>Violent Total:</b>		5	2	150.00%	15	19	-21.05%	265	248	6.85%
<b>Property</b>	Burglary - Residential	5	2	150.00%	17	16	6.25%	218	153	42.48%
	Burglary Garage	2	2	0.00%	6	9	-33.33%	108	101	6.93%
	Burglary Commercial	5	4	25.00%	12	14	-14.29%	162	102	58.82%
	Larceny	48	46	4.35%	180	206	-12.62%	2521	2392	5.39%
	Vehicle Theft	4	4	0.00%	18	17	5.88%	315	407	-22.60%
	Arson	2	0		3	0		21	12	75.00%
<b>Property Total:</b>		66	58	13.79%	236	262	-9.92%	3345	3167	5.62%
<b>Preliminary Part 1 Crime Totals:</b>		71	60	18.33%	251	281	-10.68%	3610	3415	5.71%
<b>Current 7 Day Period:</b>		12/24/2023 - 12/30/2023			<b>Prior 7 Day Period:</b>		12/17/2023 - 12/23/2023			
<b>Current 28 Day Period:</b>		12/3/2023 - 12/30/2023			<b>Prior 28 Day Period:</b>		11/5/2023 - 12/2/2023			
<b>Current YTD Day Period:</b>		1/1/2023 - 12/30/2023			<b>Prior YTD Period:</b>		1/1/2022 - 12/30/2022			

Prepared by SPD Crime Analysis Office - Tuesday, January 2, 2024

**NOTE:** SPD moved from UCR to the NIBRS reporting standard on 10/4/16 following the transition to a new RMS System. [Numbers on CompStat reports prior to this date should not be used as a comparison to those on this report.](#) Additional info on these reporting standards can be found on the FBI website: <https://ucr.fbi.gov/nibrs-overview>

This chart represents Preliminary counts of selected crime categories from Police Case Reports. Full statistical analysis to determine the confidence level of this data has not been performed. The % change columns on the preliminary counts differ from the percentage change on the NIBRS crime report, sometimes significantly. The CompStat report is designed for operational use and includes only selected NIBRS categories and coding less complex than full NIBRS rules. Official statistics for these and other NIBRS categories can be found on WASPC & FBI websites once available.





**City of Spokane**  
**Neva-Wood District (P3)**  
**Selected Crime Codes**  
**2023-12-24 to 2023-12-30**  
 Prepared By:  
**Crime Analysis Unit**  
**Spokane Police Department**


**Legend**

**NIBRS Events**

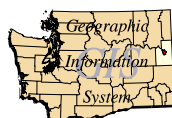
Criminal Homicide	Robbery Person	Burglary Commercial
Rape	Aggravated Assault	Vehicle Prowling
Robbery Commercial	Burglary Residential	Vehicle Theft
	Burglary Garage	Arson

*Cases Represent LERMS Crime Codes  
 Points may indicate multiple events  
 Note: Veh Prowl is only Larceny displayed*

*For Additional Information on Incidents pertaining to an Area, Trend, or Pattern Contact Information Analysis*





0 0.2 0.4 0.8 Miles



Geographic Information System

THIS IS NOT A LEGAL DOCUMENT:  
 The information shown on this map is compiled from various sources and is subject to constant revision. Information shown on this map should not be used to determine the location of facilities in relationship to property lines, section lines, streets, etc.

Sunday - Saturday

12/24/2023 TO 12/30/2023

NE - Neva-Wood District (P3)



A/C	Offense Statute	Address	Reported Date	Dist
<b>SPB3NL</b>				
C	ASSAULT 2D	3300 N NEVADA ST	12/26/2023	P4
C	BURGLARY 2D COMMERCIAL	4500 N NEVADA ST	12/29/2023	P3
C	BURGLARY 2D GARAGE	1200 E OLYMPIC AVE	12/27/2023	P4
C	MAIL THEFT	300 E LACROSSE AVE	12/24/2023	P3
C	RESIDENTIAL BURGLARY	900 E WABASH AVE	12/24/2023	P3
C	RESIDENTIAL BURGLARY	1100 E EVERETT AVE	12/25/2023	P4
C	RESIDENTIAL BURGLARY	700 E NEBRASKA AVE	12/30/2023	P4
C	RETAIL THEFT WITH SPECIAL CIRCUMSTANCES 2D	5800 N DIVISION ST	12/27/2023	P3
C	RETAIL THEFT WITH SPECIAL CIRCUMSTANCES 3D	5800 N DIVISION ST	12/24/2023	P3
C	RETAIL THEFT WITH SPECIAL CIRCUMSTANCES 3D	5800 N DIVISION ST	12/24/2023	P3
C	RETAIL THEFT WITH SPECIAL CIRCUMSTANCES 3D	5800 N DIVISION ST	12/24/2023	P3
C	THEFT 2D ALL OTHER	1200 E OLYMPIC AVE	12/27/2023	P4
C	THEFT 3D ALL OTHER	4400 N NEVADA ST	12/27/2023	P4
C	THEFT 3D ALL OTHER	700 E NEBRASKA AVE	12/30/2023	P4
C	THEFT 3D ALL OTHER	700 E WELLESLEY AVE	12/26/2023	
C	THEFT 3D ALL OTHER	600 E EVERETT AVE	12/26/2023	
C	THEFT 3D FROM BUILDING	4500 N DIVISION ST	12/29/2023	P3
C	THEFT 3D FROM BUILDING	1100 E BROAD AVE	12/29/2023	P3
C	THEFT 3D SHOPLIFTING	0 E EMPIRE AVE	12/26/2023	P4
C	THEFT 3D SHOPLIFTING	5500 N DIVISION ST	12/27/2023	P4
C	THEFT 3D SHOPLIFTING	5800 N DIVISION ST	12/27/2023	P3
C	THEFT 3D SHOPLIFTING	5800 N DIVISION ST	12/27/2023	P3
C	THEFT 3D SHOPLIFTING	5800 N DIVISION ST	12/27/2023	P3
C	THEFT 3D SHOPLIFTING	5600 N DIVISION ST	12/28/2023	P3
C	THEFT 3D SHOPLIFTING	4700 N DIVISION ST	12/28/2023	P4
C	THEFT 3D SHOPLIFTING	4700 N DIVISION ST	12/29/2023	P4
C	THEFT 3D SHOPLIFTING	5600 N DIVISION ST	12/30/2023	
C	THEFT 3D SHOPLIFTING	5600 N DIVISION ST	12/30/2023	
C	THEFT OF MOTOR VEHICLE	1100 E EVERETT AVE	12/27/2023	P3
C	THEFT OF MOTOR VEHICLE	1000 E GLASS AVE	12/30/2023	P6
<b>SPB3SH</b>				
C	ARSON 1D	1000 E SHARPSBURG AVE	12/30/2023	P4
C	ARSON 2D	200 E HOERNER AVE	12/29/2023	P3
C	ASSAULT 2D	300 E WEDGEWOOD AVE	12/28/2023	P4
C	ASSAULT 2D	300 E WEDGEWOOD AVE	12/29/2023	P4
C	ASSAULT 4D WEAPON	7000 N NEVADA ST	12/26/2023	P4
C	BURGLARY 2D COMMERCIAL	9200 N COLTON ST	12/26/2023	P4
C	BURGLARY 2D COMMERCIAL	9200 N COLTON ST	12/27/2023	P4

For protection of victim privacy, the entire address on sexual assault crimes has been redacted.

<b>A/C</b>	<b>Offense Statute</b>	<b>Address</b>	<b>Reported Date</b>	<b>Dist</b>
C	BURGLARY 2D GARAGE	7800 N WILDING DR	12/26/2023	P3
C	RESIDENTIAL BURGLARY	1600 E VANETTA LN	12/29/2023	P4
A	RESIDENTIAL BURGLARY	1000 E SHARPSBURG AVE	12/30/2023	P4
C	ROBBERY 1D COMMERCIAL	9900 N NEWPORT HWY	12/30/2023	P4
C	SHOPLIFTING BURGLARY	9200 N COLTON ST	12/29/2023	P4
C	SHOPLIFTING BURGLARY	9200 N COLTON ST	12/30/2023	P4
C	THEFT 1D ALL OTHER	800 E ROSEWOOD AVE	12/27/2023	P4
A	THEFT 1D POCKET PICKING	7000 N NEVADA ST	12/26/2023	P4
C	THEFT 2D ALL OTHER	1900 E FRANCIS AVE	12/29/2023	P4
C	THEFT 2D ALL OTHER	9200 N NEVADA ST	12/29/2023	P3
C	THEFT 2D ALL OTHER	9200 N COLTON ST	12/29/2023	P3
C	THEFT 2D FROM BUILDING	1600 E VANETTA LN	12/29/2023	P4
C	THEFT 3D ALL OTHER	8500 N NEVADA ST	12/28/2023	P3
C	THEFT 3D ALL OTHER	700 E BEACON AVE	12/29/2023	
C	THEFT 3D FROM BUILDING	1300 E WILDING AVE	12/27/2023	P3
C	THEFT 3D FROM BUILDING	7500 N DIVISION ST	12/24/2023	
A	THEFT 3D FROM MOTOR VEHICLE	8600 N MAYFAIR ST	12/26/2023	P3
C	THEFT 3D FROM MOTOR VEHICLE	8400 N MAYFAIR ST	12/26/2023	P4
C	THEFT 3D FROM MOTOR VEHICLE	10000 N NEVADA ST	12/24/2023	
C	THEFT 3D SHOPLIFTING	9200 N COLTON ST	12/27/2023	P3
C	THEFT 3D SHOPLIFTING	9200 N COLTON ST	12/27/2023	P4
C	THEFT 3D SHOPLIFTING	9200 N COLTON ST	12/29/2023	P4
C	THEFT 3D SHOPLIFTING	9100 N NEWPORT HWY	12/29/2023	P4
C	THEFT 3D SHOPLIFTING	9100 N NEWPORT HWY	12/26/2023	
C	THEFT 3D SHOPLIFTING	9700 N NEWPORT HWY	12/26/2023	
C	THEFT 3D SHOPLIFTING	7500 N DIVISION ST	12/26/2023	
C	THEFT 3D SHOPLIFTING	9700 N NEWPORT HWY	12/27/2023	
C	THEFT 3D SHOPLIFTING	9100 N NEWPORT HWY	12/27/2023	
C	THEFT 3D SHOPLIFTING	6600 N DIVISION ST	12/28/2023	
C	THEFT 3D SHOPLIFTING	9200 N NEVADA ST	12/29/2023	
C	THEFT 3D SHOPLIFTING	6600 N DIVISION ST	12/30/2023	
C	THEFT OF A FIREARM FROM MOTOR VEHICLE	600 E MAGNESIUM RD	12/24/2023	P3
C	THEFT OF MOTOR VEHICLE	400 E MAGNESIUM RD	12/26/2023	P4
C	THEFT OF MOTOR VEHICLE	7800 N MORTON ST	12/29/2023	P4

POLICE SUMMARY - Ending: Saturday, December 30, 2023



## NE - Northeast District (P4)

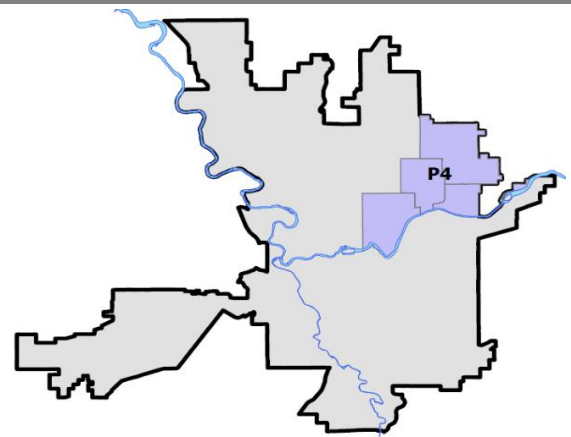
### Preliminary IBR Counts

NIBRS Categories (Part 1 Selected)		7 Day Comparison			28 Day Comparison			YTD Comparison		
		Current	Prior	Percent	Current	Prior	Percent	Current	Prior	Percent
<b>Violent</b>	Criminal Homicide	0	0		1	0		3	0	
	Rape	0	1	-100.00%	2	0		26	29	-10.34%
	Robbery - Commercial	0	0		1	3	-66.67%	21	13	61.54%
	Robbery - Person	0	0		2	2	0.00%	41	21	95.24%
	Aggravated Assault - Non DV	1	1	0.00%	8	4	100.00%	113	93	21.51%
	Aggravated Assault - DV	0	0		3	6	-50.00%	56	56	0.00%
<b>Violent Total:</b>		1	2	-50.00%	17	15	13.33%	260	212	22.64%
<b>Property</b>	Burglary - Residential	1	3	-66.67%	14	10	40.00%	170	157	8.28%
	Burglary Garage	1	1	0.00%	5	3	66.67%	57	47	21.28%
	Burglary Commercial	5	6	-16.67%	16	5	220.00%	70	107	-34.58%
	Larceny	19	24	-20.83%	96	95	1.05%	1223	1098	11.38%
	Vehicle Theft	7	6	16.67%	26	26	0.00%	307	310	-0.97%
	Arson	0	2	-100.00%	3	1	200.00%	12	14	-14.29%
<b>Property Total:</b>		33	42	-21.43%	160	140	14.29%	1839	1733	6.12%
<b>Preliminary Part 1 Crime Totals:</b>		34	44	-22.73%	177	155	14.19%	2099	1945	7.92%
<b>Current 7 Day Period:</b>		12/24/2023 - 12/30/2023			<b>Prior 7 Day Period:</b>		12/17/2023 - 12/23/2023			
<b>Current 28 Day Period:</b>		12/3/2023 - 12/30/2023			<b>Prior 28 Day Period:</b>		11/5/2023 - 12/2/2023			
<b>Current YTD Day Period:</b>		1/1/2023 - 12/30/2023			<b>Prior YTD Period:</b>		1/1/2022 - 12/30/2022			

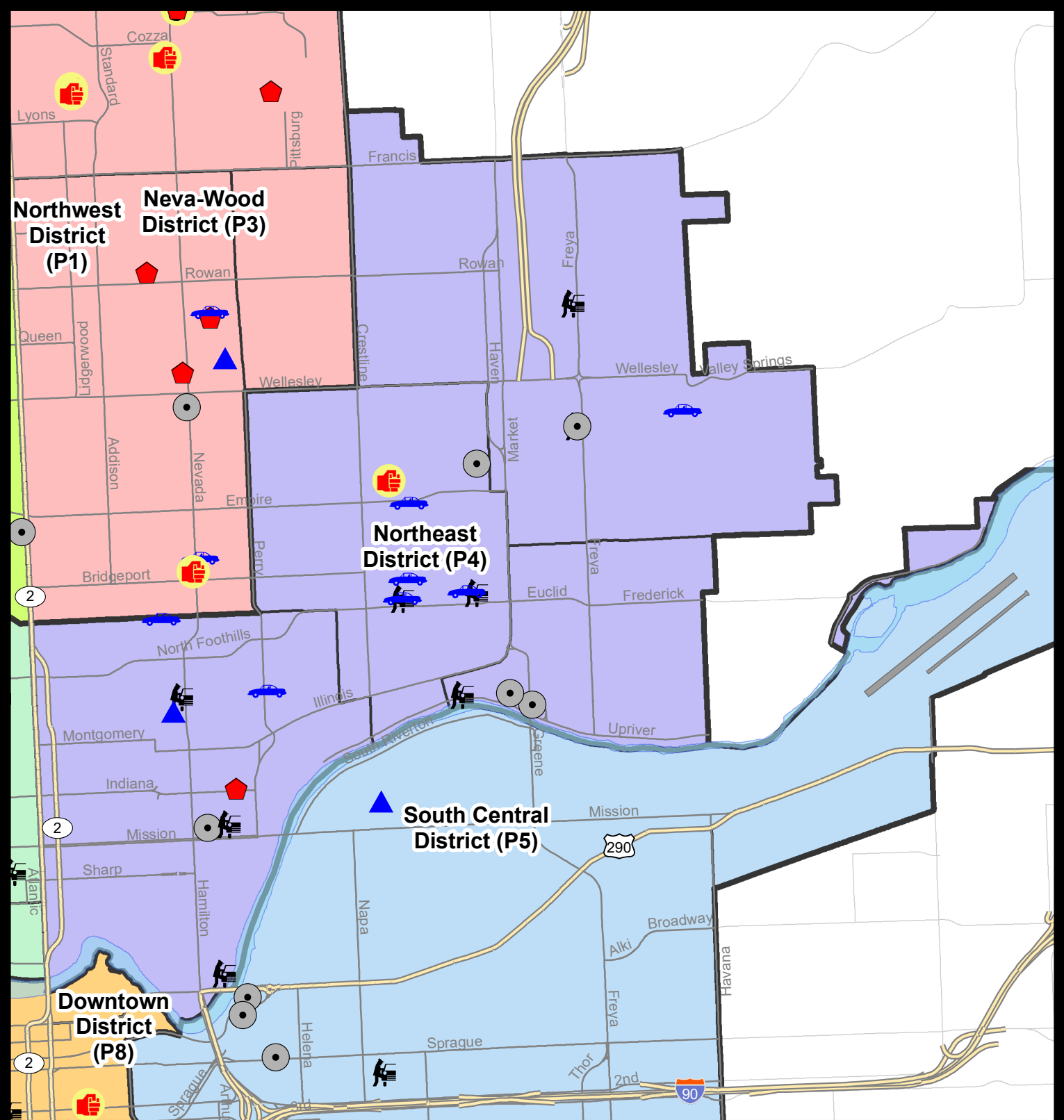
Prepared by SPD Crime Analysis Office - Tuesday, January 2, 2024

**NOTE:** SPD moved from UCR to the NIBRS reporting standard on 10/4/16 following the transition to a new RMS System. [Numbers on CompStat reports prior to this date should not be used as a comparison to those on this report.](#) Additional info on these reporting standards can be found on the FBI website: <https://ucr.fbi.gov/nibrs-overview>

This chart represents Preliminary counts of selected crime categories from Police Case Reports. Full statistical analysis to determine the confidence level of this data has not been performed. The % change columns on the preliminary counts differ from the percentage change on the NIBRS crime report, sometimes significantly. The CompStat report is designed for operational use and includes only selected NIBRS categories and coding less complex than full NIBRS rules. Official statistics for these and other NIBRS categories can be found on WASPC & FBI websites once available.







## City of Spokane

### Northeast District (P4)

### Selected Crime Codes

2023-12-24 to 2023-12-30

Prepared By:  
Crime Analysis Unit  
Spokane Police Department

#### Legend

##### NIBRS Events



Criminal Homicide



Rape



Robbery Commercial



Robbery Person



Aggravated Assault



Burglary Residential



Burglary Garage



Burglary Commercial



Vehicle Prowling



Vehicle Theft



Arson



Cases Represent LERMS Crime Codes  
Points may indicate multiple events  
Note: Veh Prowl is only Larceny displayed

For Additional Information on  
Incidents pertaining to an  
Area, Trend, or Pattern  
Contact Information Analysis

0 0.2 0.4 0.8 Miles



THIS IS NOT A LEGAL DOCUMENT.  
The information shown on this map is compiled  
from various sources and is subject to constant  
revision. Information shown on this map should  
not be used to determine the location of facilities  
in relationship to property lines, section lines,  
streets, etc.



Sunday - Saturday

NE - Northeast District (P4)

12/24/2023 TO 12/30/2023



<b>A/C</b>	<b>Offense Statute</b>	<b>Address</b>	<b>Reported Date</b>	<b>Dist</b>
<b><u>SPB4BE</u></b>				
C	ASSAULT 2D	E WALTON AVE / N STONE ST	12/28/2023	P4
C	BURGLARY 2D COMMERCIAL	4100 N REGAL ST	12/27/2023	P4
C	IBR Purposes Only - Theft of Motor Vehicle Parts or Accessori	2900 E FAIRVIEW AVE	12/27/2023	P4
C	TAKING MOTOR VEHICLE WITHOUT PERMISSION 2D	3200 N NELSON ST	12/29/2023	P4
C	THEFT 2D ALL OTHER	3900 N MARKET ST	12/25/2023	P4
C	THEFT 2D FROM MOTOR VEHICLE	3200 N REGAL ST	12/26/2023	P4
C	THEFT 3D FROM MOTOR VEHICLE	2300 E EUCLID AVE	12/27/2023	P4
C	THEFT OF MOTOR VEHICLE	3300 N ALTAMONT ST	12/24/2023	P4
C	THEFT OF MOTOR VEHICLE	2400 E EMPIRE AVE	12/26/2023	P4
C	THEFT OF MOTOR VEHICLE	2300 E EUCLID AVE	12/27/2023	P4
<b><u>SPB4HI</u></b>				
C	BURGLARY 2D COMMERCIAL	4400 N FREYA ST	12/25/2023	P4
C	THEFT 2D FROM MOTOR VEHICLE	3500 E CROWN AVE	12/30/2023	P4
C	THEFT 3D FROM BUILDING	6200 N LACEY ST	12/28/2023	P4
C	THEFT 3D FROM MOTOR VEHICLE	4400 N FREYA ST	12/25/2023	P4
C	THEFT OF MOTOR VEHICLE	4300 E LONGFELLOW AVE	12/29/2023	P4
<b><u>SPB4LO</u></b>				
C	BURGLARY 2D COMMERCIAL	900 E MISSION AVE	12/28/2023	P4
C	BURGLARY 2D GARAGE	2400 N CINCINNATI ST	12/30/2023	P4
C	RESIDENTIAL BURGLARY	1100 E INDIANA AVE	12/29/2023	P4
C	THEFT 1D FROM BUILDING	700 N DIVISION ST	12/26/2023	P4
C	THEFT 2D ALL OTHER	800 E SHARP AVE	12/29/2023	P4
C	THEFT 3D FROM MOTOR VEHICLE	2500 N HAMILTON ST	12/25/2023	P4
A	THEFT 3D FROM MOTOR VEHICLE	1000 E TRENT AVE	12/27/2023	P4
A	THEFT 3D FROM MOTOR VEHICLE	1100 E AUGUSTA AVE	12/28/2023	P4
C	THEFT 3D SHOPLIFTING	1500 E ILLINOIS AVE	12/24/2023	P4
A	THEFT 3D SHOPLIFTING	2400 N DIVISION ST	12/24/2023	P1
C	THEFT 3D SHOPLIFTING	2000 N HAMILTON ST	12/25/2023	P4
C	THEFT 3D SHOPLIFTING	900 E MISSION AVE	12/26/2023	P4
C	THEFT 3D SHOPLIFTING	1500 E ILLINOIS AVE	12/28/2023	P4
C	THEFT 3D SHOPLIFTING	800 E SHARP AVE	12/29/2023	P4
C	THEFT OF MOTOR VEHICLE	2500 N PERRY ST	12/24/2023	P4
C	THEFT OF MOTOR VEHICLE	700 E EUCLID AVE	12/29/2023	P4
<b><u>SPB4MI</u></b>				
C	BURGLARY 2D COMMERCIAL	3200 E CARLISLE AVE	12/28/2023	P4
C	BURGLARY 2D COMMERCIAL	3000 E JACKSON AVE	12/29/2023	P4
C	THEFT 2D FROM MOTOR VEHICLE	2800 E UPRIVER DR	12/29/2023	P4

# SPOKANE POLICE DEPARTMENT



## South Precinct CHARLIE Sector

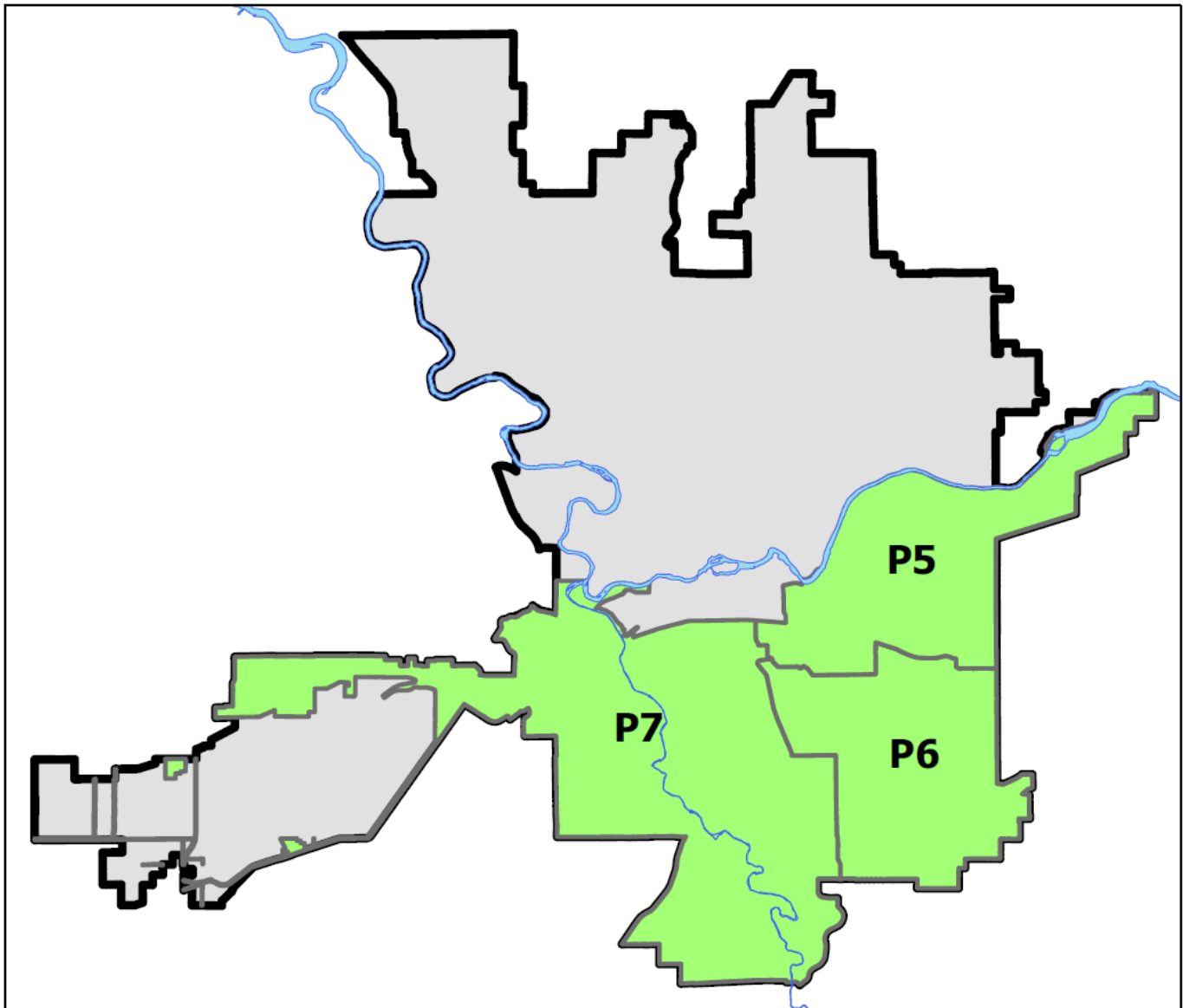
### PSA Commander

Captain Matt Cowles

South Central District (P5)

Southeast District (P6)

Southwest District (P7)



POLICE SUMMARY - Ending: Saturday, December 30, 2023

## ***SOUTH PRECINCT (P5, P6, P7) CHARLIE SECTOR***



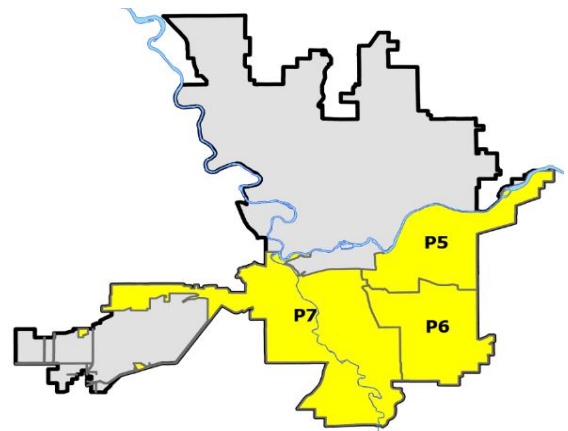
### Preliminary IBR Counts

NIBRS Categories (Part 1 Selected)		7 Day Comparison			28 Day Comparison			YTD Comparison		
		Current	Prior	Percent	Current	Prior	Percent	Current	Prior	Percent
<b>Violent</b>	Criminal Homicide	0	0		0	0		4	4	0.00%
	Rape	1	0		6	2	200.00%	71	61	16.39%
	Robbery - Commercial	0	0		0	1	-100.00%	14	15	-6.67%
	Robbery - Person	0	0		2	4	-50.00%	44	38	15.79%
	Aggravated Assault - Non DV	0	4	-100.00%	10	7	42.86%	135	134	0.75%
	Aggravated Assault - DV	0	2	-100.00%	8	9	-11.11%	96	108	-11.11%
<b>Violent Total:</b>		1	6	-83.33%	26	23	13.04%	364	360	1.11%
<b>Property</b>	Burglary - Residential	1	4	-75.00%	17	24	-29.17%	191	229	-16.59%
	Burglary Garage	3	3	0.00%	13	6	116.67%	164	164	0.00%
	Burglary Commercial	6	3	100.00%	16	12	33.33%	154	207	-25.60%
	Larceny	31	32	-3.13%	147	132	11.36%	2155	2769	-22.17%
	Vehicle Theft	2	7	-71.43%	20	15	33.33%	460	528	-12.88%
	Arson	0	0		0	1	-100.00%	15	18	-16.67%
<b>Property Total:</b>		43	49	-12.24%	213	190	12.11%	3139	3915	-19.82%
<b>Preliminary Part 1 Crime Totals:</b>		44	55	-20.00%	239	213	12.21%	3503	4275	-18.06%
<b>Current 7 Day Period:</b>		12/24/2023 - 12/30/2023			<b>Prior 7 Day Period:</b>		12/17/2023 - 12/23/2023			
<b>Current 28 Day Period:</b>		12/3/2023 - 12/30/2023			<b>Prior 28 Day Period:</b>		11/5/2023 - 12/2/2023			
<b>Current YTD Day Period:</b>		1/1/2023 - 12/30/2023			<b>Prior YTD Period:</b>		1/1/2022 - 12/30/2022			

Prepared by SPD Crime Analysis Office - Tuesday, January 2, 2024

**NOTE:** SPD moved from UCR to the NIBRS reporting standard on 10/4/16 following the transition to a new RMS System. [Numbers on CompStat reports prior to this date should not be used as a comparison to those on this report.](#) Additional info on these reporting standards can be found on the FBI website: <https://ucr.fbi.gov/nibrs-overview>

This chart represents Preliminary counts of selected crime categories from Police Case Reports. Full statistical analysis to determine the confidence level of this data has not been performed. The % change columns on the preliminary counts differ from the percentage change on the NIBRS crime report, sometimes significantly. The CompStat report is designed for operational use and includes only selected NIBRS categories and coding less complex than full NIBRS rules. Official statistics for these and other NIBRS categories can be found on WASPC & FBI websites once available.



Note: On 1/8/23 boundary changes incorporated portions of P7 into the Downtown Precinct (SPD8BA and SPD8PV); Consequently activity in P7 will appear lower if compared to printed CompStat reports prior to 1/8/23

POLICE SUMMARY - Ending: Saturday, December 30, 2023



## SE - South Central District (P5)

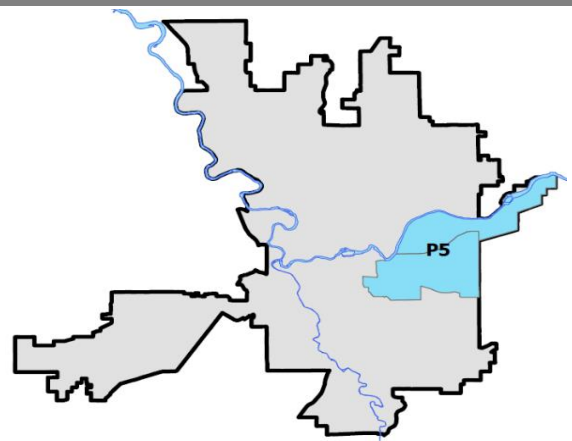
### Preliminary IBR Counts

NIBRS Categories (Part 1 Selected)		7 Day Comparison			28 Day Comparison			YTD Comparison		
		Current	Prior	Percent	Current	Prior	Percent	Current	Prior	Percent
<b>Violent</b>	Criminal Homicide	0	0		0	0		2	1	100.00%
	Rape	0	0		2	1	100.00%	36	23	56.52%
	Robbery - Commercial	0	0		0	0		4	5	-20.00%
	Robbery - Person	0	0		1	1	0.00%	21	15	40.00%
	Aggravated Assault - Non DV	0	3	-100.00%	5	5	0.00%	74	74	0.00%
	Aggravated Assault - DV	0	1	-100.00%	4	3	33.33%	52	52	0.00%
<b>Violent Total:</b>		0	4	-100.00%	12	10	20.00%	189	170	11.18%
<b>Property</b>	Burglary - Residential	0	2	-100.00%	9	9	0.00%	68	80	-15.00%
	Burglary Garage	2	2	0.00%	7	1	600.00%	53	49	8.16%
	Burglary Commercial	3	1	200.00%	9	4	125.00%	84	133	-36.84%
	Larceny	8	11	-27.27%	43	44	-2.27%	744	1059	-29.75%
	Vehicle Theft	1	2	-50.00%	7	7	0.00%	157	252	-37.70%
	Arson	0	0		0	1	-100.00%	11	9	22.22%
<b>Property Total:</b>		14	18	-22.22%	75	66	13.64%	1117	1582	-29.39%
<b>Preliminary Part 1 Crime Totals:</b>		14	22	-36.36%	87	76	14.47%	1306	1752	-25.46%
<b>Current 7 Day Period:</b>		12/24/2023 - 12/30/2023			<b>Prior 7 Day Period:</b>		12/17/2023 - 12/23/2023			
<b>Current 28 Day Period:</b>		12/3/2023 - 12/30/2023			<b>Prior 28 Day Period:</b>		11/5/2023 - 12/2/2023			
<b>Current YTD Day Period:</b>		1/1/2023 - 12/30/2023			<b>Prior YTD Period:</b>		1/1/2022 - 12/30/2022			


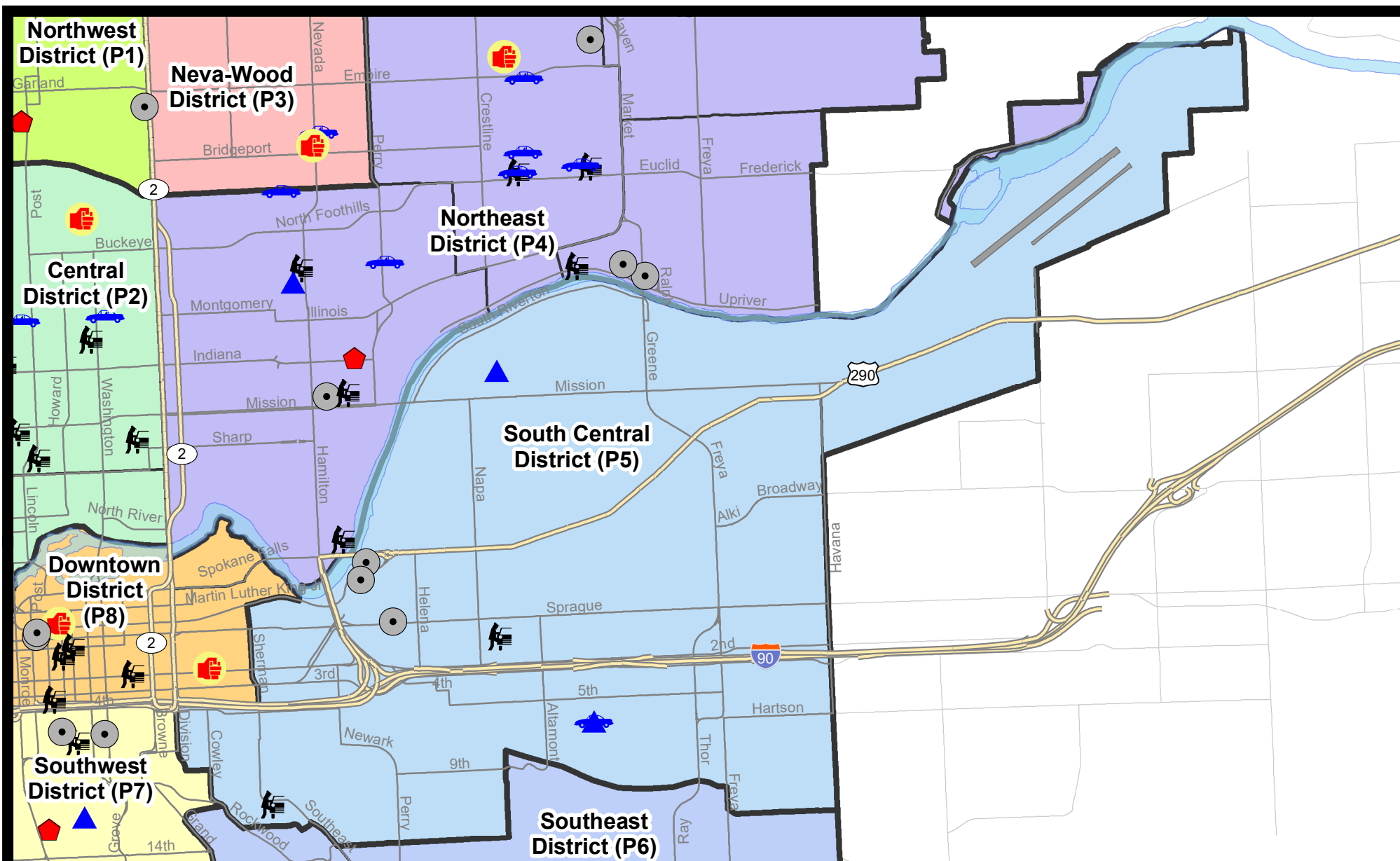
Prepared by SPD Crime Analysis Office - Tuesday, January 2, 2024

**NOTE:** SPD moved from UCR to the NIBRS reporting standard on 10/4/16 following the transition to a new RMS System. [Numbers on CompStat reports prior to this date should not be used as a comparison to those on this report.](#) Additional info on these reporting standards can be found on the FBI website: <https://ucr.fbi.gov/nibrs-overview>

This chart represents Preliminary counts of selected crime categories from Police Case Reports. Full statistical analysis to determine the confidence level of this data has not been performed. The % change columns on the preliminary counts differ from the percentage change on the NIBRS crime report, sometimes significantly. The CompStat report is designed for operational use and includes only selected NIBRS categories and coding less complex than full NIBRS rules. Official statistics for these and other NIBRS categories can be found on WASPC & FBI websites once available.



**Note:** On 2/10/21 a portion of the Police Block SPC5EC became part of the Downtown Precinct (SPD8EC); Consequently activity in P5 will appear lower if compared to printed CompStat reports prior to 2/10/21

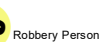



**City of Spokane**  
**South Central District (P5)**  
**Selected**  
**Crime Types**  
**2023-12-24 to 2023-12-30**

Prepared By:  
**Crime Analysis Unit**  
**Spokane Police Department**

**Legend**

**NIBRS Events**



Cases Represent LERMS Crime Codes  
 Points may indicate multiple events  
 Note: Veh Prowl is only Larceny category displayed



For Additional Information on Incidents  
 pertaining to an Area, Trend, or Pattern  
 Contact Information Analysis

0 0.2 0.4 0.6 0.8 1 Miles



**THIS IS NOT A LEGAL DOCUMENT:**  
 The information shown on this map is compiled  
 from various sources and is subject to constant  
 revision. Information shown on this map should  
 not be used to determine the location of facilities  
 in relationship to property lines, section lines,  
 streets, etc.

Sunday - Saturday

SE - South Central District (P5)

12/24/2023 TO 12/30/2023



<b>A/C</b>	<b>Offense Statute</b>	<b>Address</b>	<b>Reported Date</b>	<b>Dist</b>
<b><u>SPC5EC</u></b>				
C	BURGLARY 2D COMMERCIAL	1200 E FRONT AVE	12/26/2023	P5
C	BURGLARY 2D COMMERCIAL	1200 E TRENT AVE	12/27/2023	P6
C	BURGLARY 2D COMMERCIAL	1400 E SPRAGUE AVE	12/27/2023	P6
C	BURGLARY 2D GARAGE	2700 E HARTSON AVE	12/28/2023	P6
C	MAIL THEFT	1100 E 8TH AVE	12/25/2023	P5
C	THEFT 2D FROM MOTOR VEHICLE	500 E 10TH AVE	12/24/2023	P5
C	THEFT 2D FROM MOTOR VEHICLE	2100 E 1ST AVE	12/27/2023	
C	THEFT 3D FROM BUILDING	1200 E 12TH AVE	12/24/2023	P5
C	THEFT 3D SHOPLIFTING	500 N FREYA ST	12/29/2023	
A	THEFT 3D VEHICLE PARTS AND ACCESSORIES	700 S RAY ST	12/28/2023	P5
C	THEFT OF MOTOR VEHICLE	2700 E HARTSON AVE	12/28/2023	P6
<b><u>SPC5GP</u></b>				
C	BURGLARY 2D GARAGE	2100 E NORA AVE	12/28/2023	P4
C	THEFT 3D FROM BUILDING	700 N CRESTLINE ST	12/28/2023	P5
C	THEFT 3D FROM BUILDING	4300 E TRENT AVE	12/29/2023	P5

POLICE SUMMARY - Ending: Saturday, December 30, 2023



## SE - Southeast District (P6)

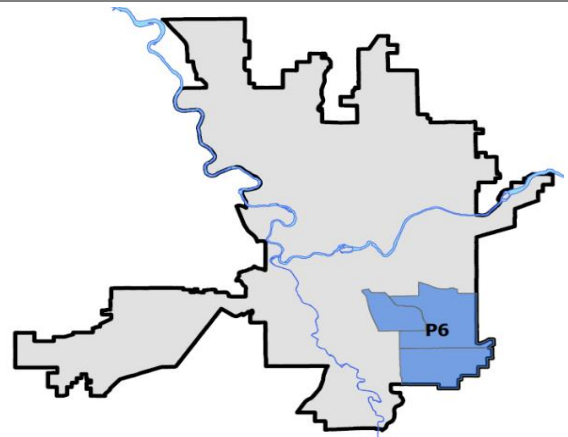
### Preliminary IBR Counts

NIBRS Categories (Part 1 Selected)		7 Day Comparison			28 Day Comparison			YTD Comparison		
		Current	Prior	Percent	Current	Prior	Percent	Current	Prior	Percent
<b>Violent</b>	Criminal Homicide	0	0		0	0		0	0	
	Rape	0	0		1	0		7	10	-30.00%
	Robbery - Commercial	0	0		0	1	-100.00%	5	5	0.00%
	Robbery - Person	0	0		0	0		4	9	-55.56%
	Aggravated Assault - Non DV	0	0		0	0		19	14	35.71%
	Aggravated Assault - DV	0	0		1	3	-66.67%	16	21	-23.81%
<b>Violent Total:</b>		0	0		2	4	-50.00%	51	59	-13.56%
<b>Property</b>	Burglary - Residential	0	1	-100.00%	4	6	-33.33%	48	77	-37.66%
	Burglary Garage	0	1	-100.00%	2	3	-33.33%	42	49	-14.29%
	Burglary Commercial	0	0		1	0		26	22	18.18%
	Larceny	7	12	-41.67%	37	37	0.00%	526	602	-12.62%
	Vehicle Theft	0	0		4	2	100.00%	136	106	28.30%
	Arson	0	0		0	0		1	3	-66.67%
<b>Property Total:</b>		7	14	-50.00%	48	48	0.00%	779	859	-9.31%
<b>Preliminary Part 1 Crime Totals:</b>		7	14	-50.00%	50	52	-3.85%	830	918	-9.59%
<b>Current 7 Day Period:</b>		12/24/2023 - 12/30/2023			<b>Prior 7 Day Period:</b>		12/17/2023 - 12/23/2023			
<b>Current 28 Day Period:</b>		12/3/2023 - 12/30/2023			<b>Prior 28 Day Period:</b>		11/5/2023 - 12/2/2023			
<b>Current YTD Day Period:</b>		1/1/2023 - 12/30/2023			<b>Prior YTD Period:</b>		1/1/2022 - 12/30/2022			

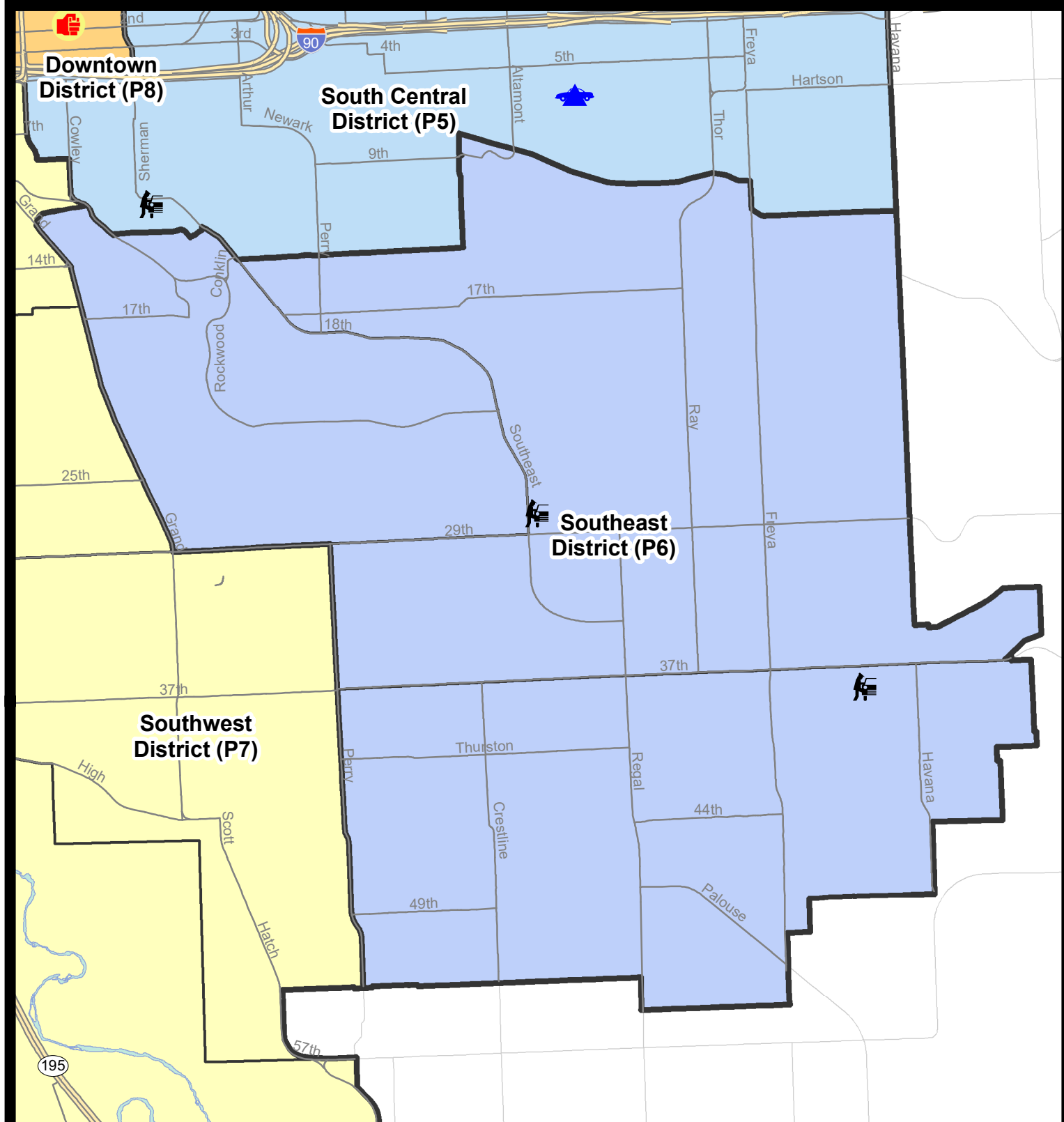
Prepared by SPD Crime Analysis Office - Tuesday, January 2, 2024

**NOTE:** SPD moved from UCR to the NIBRS reporting standard on 10/4/16 following the transition to a new RMS System. [Numbers on CompStat reports prior to this date should not be used as a comparison to those on this report.](#) Additional info on these reporting standards can be found on the FBI website: <https://ucr.fbi.gov/nibrs-overview>

This chart represents Preliminary counts of selected crime categories from Police Case Reports. Full statistical analysis to determine the confidence level of this data has not been performed. The % change columns on the preliminary counts differ from the percentage change on the NIBRS crime report, sometimes significantly. The CompStat report is designed for operational use and includes only selected NIBRS categories and coding less complex than full NIBRS rules. Official statistics for these and other NIBRS categories can be found on WASPC & FBI websites once available.







**City of Spokane**  
**Southeast District (P6)**  
**Selected Crime Codes**  
**2023-12-24 to 2023-12-30**  
 Prepared By:  
**Crime Analysis Unit**  
**Spokane Police Department**

**Legend**

**NIBRS Events**



Criminal Homicide



Rape



Robbery Commercial



Robbery Person



Aggravated Assault



Burglary Residential



Burglary Garage



Burglary Commercial



Vehicle Prowling



Vehicle Theft



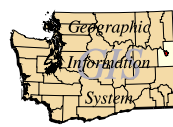
Arson



Cases Represent LERMS Crime Codes  
 Points may indicate multiple events  
 Note: Veh Prowl is only Larceny displayed

For Additional Information on  
 Incidents pertaining to an  
 Area, Trend, or Pattern  
 Contact Information Analysis

0 0.15 0.3 0.6 Miles



**THIS IS NOT A LEGAL DOCUMENT:**  
 The information shown on this map is compiled  
 from various sources and is subject to constant  
 revision. Information shown on this map should  
 not be used to determine the location of facilities  
 in relationship to property lines, section lines,  
 streets, etc.

Sunday - Saturday

SE - Southeast District (P6)

12/24/2023 TO 12/30/2023



<b><u>A/C</u></b>	<b><u>Offense Statute</u></b>	<b><u>Address</u></b>	<b><u>Reported Date</u></b>	<b><u>Dist</u></b>
<b><u>SPC6LH</u></b>				
C	THEFT 3D ALL OTHER	2200 S FREYA ST	12/27/2023	P6
C	THEFT 3D FROM MOTOR VEHICLE	2500 E 29TH AVE	12/27/2023	P6
<b><u>SPC6RW</u></b>				
C	THEFT 1D ALL OTHER	1900 E PINECREST RD	12/25/2023	P6
<b><u>SPC6SG</u></b>				
C	THEFT 1D ALL OTHER	3200 E 55TH AVE	12/24/2023	P6
C	THEFT 3D ALL OTHER	1800 E 42ND AVE	12/27/2023	
C	THEFT 3D FROM MOTOR VEHICLE	4100 E 38TH AVE	12/26/2023	P6
C	THEFT OF A FIREARM FROM BUILDING	4200 E SUMMERCREST AVE	12/26/2023	P6

POLICE SUMMARY - Ending: Saturday, December 30, 2023



## SW - Southwest District (P7)

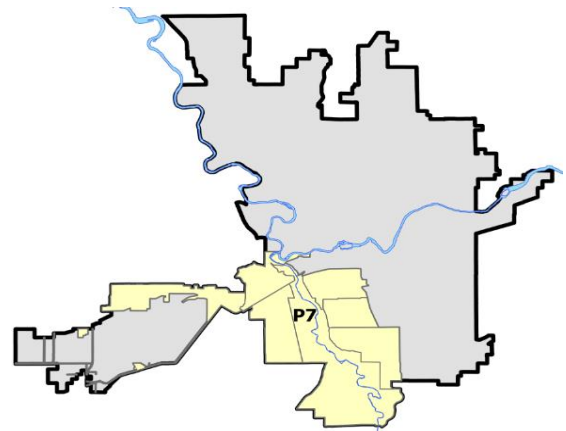
### Preliminary IBR Counts

NIBRS Categories (Part 1 Selected)		7 Day Comparison			28 Day Comparison			YTD Comparison		
		Current	Prior	Percent	Current	Prior	Percent	Current	Prior	Percent
<b>Violent</b>	Criminal Homicide	0	0		0	0		2	3	-33.33%
	Rape	1	0		3	1	200.00%	28	28	0.00%
	Robbery - Commercial	0	0		0	0		5	5	0.00%
	Robbery - Person	0	0		1	3	-66.67%	19	14	35.71%
	Aggravated Assault - Non DV	0	1	-100.00%	5	2	150.00%	42	46	-8.70%
	Aggravated Assault - DV	0	1	-100.00%	3	3	0.00%	28	35	-20.00%
<b>Violent Total:</b>		1	2	-50.00%	12	9	33.33%	124	131	-5.34%
<b>Property</b>	Burglary - Residential	1	1	0.00%	4	9	-55.56%	75	72	4.17%
	Burglary Garage	1	0		4	2	100.00%	69	66	4.55%
	Burglary Commercial	3	2	50.00%	6	8	-25.00%	44	52	-15.38%
	Larceny	16	9	77.78%	67	51	31.37%	885	1108	-20.13%
	Vehicle Theft	1	5	-80.00%	9	6	50.00%	167	170	-1.76%
	Arson	0	0		0	0		3	6	-50.00%
<b>Property Total:</b>		22	17	29.41%	90	76	18.42%	1243	1474	-15.67%
<b>Preliminary Part 1 Crime Totals:</b>		23	19	21.05%	102	85	20.00%	1367	1605	-14.83%
<b>Current 7 Day Period:</b>		12/24/2023 - 12/30/2023			<b>Prior 7 Day Period:</b>		12/17/2023 - 12/23/2023			
<b>Current 28 Day Period:</b>		12/3/2023 - 12/30/2023			<b>Prior 28 Day Period:</b>		11/5/2023 - 12/2/2023			
<b>Current YTD Day Period:</b>		1/1/2023 - 12/30/2023			<b>Prior YTD Period:</b>		1/1/2022 - 12/30/2022			

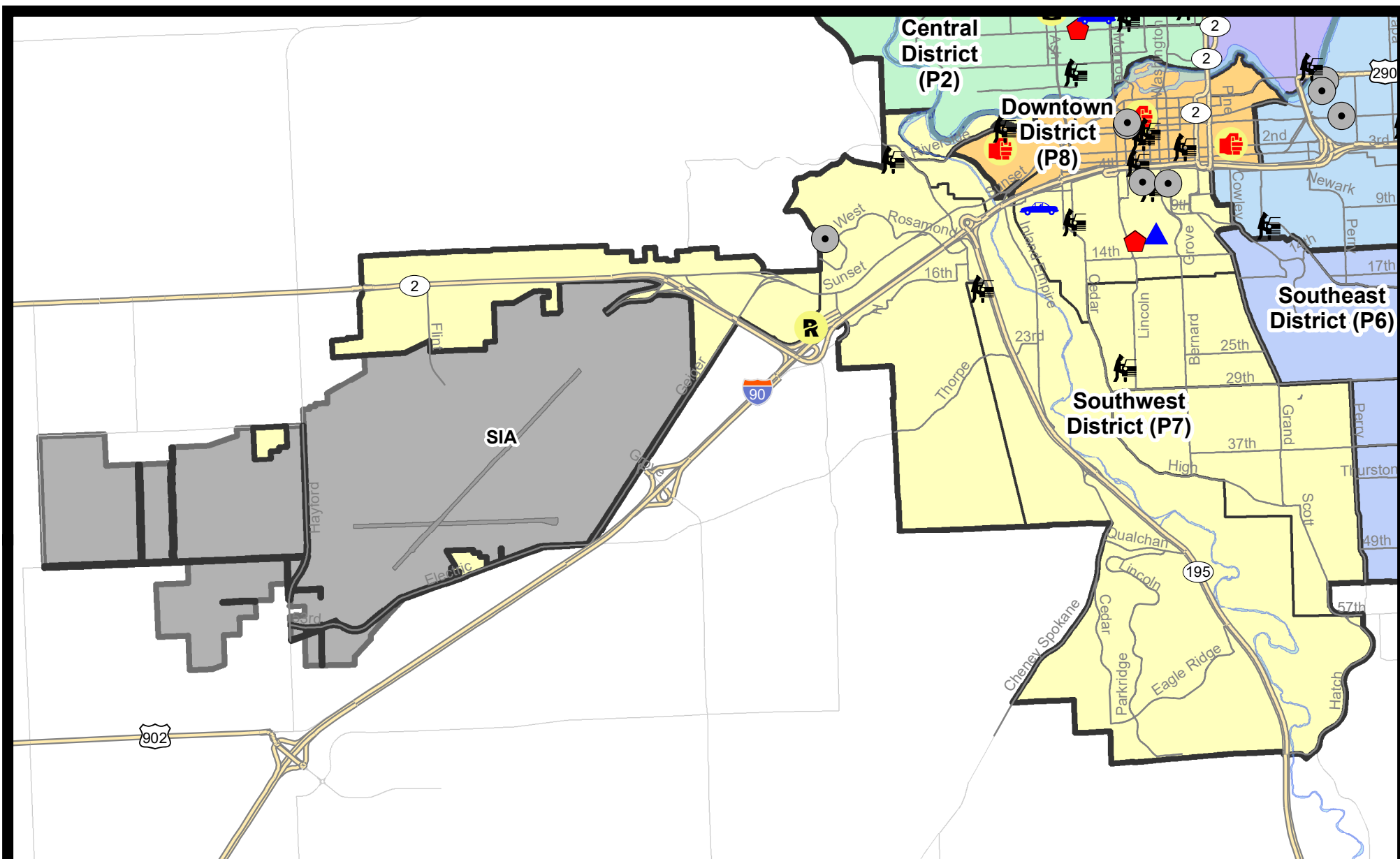
Prepared by SPD Crime Analysis Office - Tuesday, January 2, 2024

**NOTE:** SPD moved from UCR to the NIBRS reporting standard on 10/4/16 following the transition to a new RMS System. [Numbers on CompStat reports prior to this date should not be used as a comparison to those on this report.](#) Additional info on these reporting standards can be found on the FBI website: <https://ucr.fbi.gov/nibrs-overview>

This chart represents Preliminary counts of selected crime categories from Police Case Reports. Full statistical analysis to determine the confidence level of this data has not been performed. The % change columns on the preliminary counts differ from the percentage change on the NIBRS crime report, sometimes significantly. The CompStat report is designed for operational use and includes only selected NIBRS categories and coding less complex than full NIBRS rules. Official statistics for these and other NIBRS categories can be found on WASPC & FBI websites once available.



Note: On 1/8/23 boundary changes were implemented that incorporated portions of P7 into the Downtown DAVID Sector (SPD8BA SPD8PV); Consequently activity in P7 will appear lower if compared to printed CompStat reports prior to 1/8/23



**City of Spokane**  
**Southwest District (P7)**  
**Selected**  
**Crime Types**  
**2023-12-24 to 2023-12-30**

Prepared By:  
**Crime Analysis Unit**  
**Spokane Police Department**

**Legend**

**NIBRS Events**



Robbery Commercial

Robbery Person

Aggravated Assault

Burglary Residential

Burglary Garage

Burglary Commercial

Vehicle Prowling

Vehicle Theft

Arson

Cases Represent LERMS Crime Codes  
 Points may indicate multiple events  
 Note: Veh Prowl is only Larceny category displayed



For Additional Information on Incidents  
 pertaining to an Area, Trend, or Pattern  
 Contact Information Analysis

0 0.2 0.4 0.6 0.8 1 1.2 1.4 1.6 Miles



**THIS IS NOT A LEGAL DOCUMENT:**  
 The information shown on this map is compiled  
 from various sources and is subject to constant  
 revision. Information shown on this map should  
 not be used to determine the location of facilities  
 in relationship to property lines, section lines,  
 streets, etc.



Sunday - Saturday

SE - Southwest District (P7)

12/24/2023 TO 12/30/2023



<u>A/C</u>	<u>Offense Statute</u>	<u>Address</u>	<u>Reported Date</u>	<u>Dist</u>
<b><u>SPC7CH</u></b>				
C	BURGLARY 2D COMMERCIAL	700 W 5TH AVE	12/25/2023	P8
C	BURGLARY 2D COMMERCIAL	500 S WASHINGTON ST	12/27/2023	P7
C	BURGLARY 2D GARAGE	600 W COTTA AVE	12/30/2023	P7
A	RESIDENTIAL BURGLARY	800 W 12TH AVE	12/29/2023	P7
C	THEFT 2D FROM BUILDING	1200 W 5TH AVE	12/26/2023	P7
C	THEFT 3D ALL OTHER	1000 S ELM ST	12/27/2023	P7
C	THEFT 3D FROM BUILDING	800 W 5TH AVE	12/27/2023	P7
C	THEFT 3D FROM MOTOR VEHICLE	900 S WALNUT ST	12/26/2023	
C	THEFT 3D FROM MOTOR VEHICLE	W 6TH AVE / S HOWARD ST	12/26/2023	
C	THEFT OF MOTOR VEHICLE	1800 W 8TH AVE	12/30/2023	P7
<b><u>SPC7CS</u></b>				
C	THEFT 3D FROM BUILDING	800 E 29TH AVE	12/26/2023	P7
<b><u>SPC7LC</u></b>				
C	THEFT 3D ALL OTHER	700 E EDENDERRY CT	12/28/2023	
C	THEFT OF A FIREARM FROM MOTOR VEHICLE	1600 S NETTLETON LN	12/26/2023	P7
<b><u>SPC7MC</u></b>				
C	MAIL THEFT	2700 S MONROE ST	12/27/2023	P7
C	THEFT 2D ALL OTHER	2800 S GRAND BLVD	12/27/2023	
C	THEFT 3D FROM MOTOR VEHICLE	2600 S MONROE ST	12/28/2023	P7
<b><u>SPC7WH</u></b>				
C	BURGLARY 2D COMMERCIAL	1000 S ASSEMBLY RD	12/27/2023	P7
C	MAIL THEFT	1000 S AZALEA DR	12/30/2023	P7
C	RAPE 3D		12/25/2023	P7
C	THEFT 2D FROM BUILDING	4300 W SUNSET BLVD	12/28/2023	P7
C	THEFT 3D FROM BUILDING	600 S F ST	12/26/2023	P7
C	THEFT 3D FROM MOTOR VEHICLE	3400 W 2ND AVE	12/25/2023	P7
C	THEFT 3D SHOPLIFTING	2600 W SUNSET BLVD	12/26/2023	P7

# SPOKANE POLICE DEPARTMENT

## Downtown Precinct

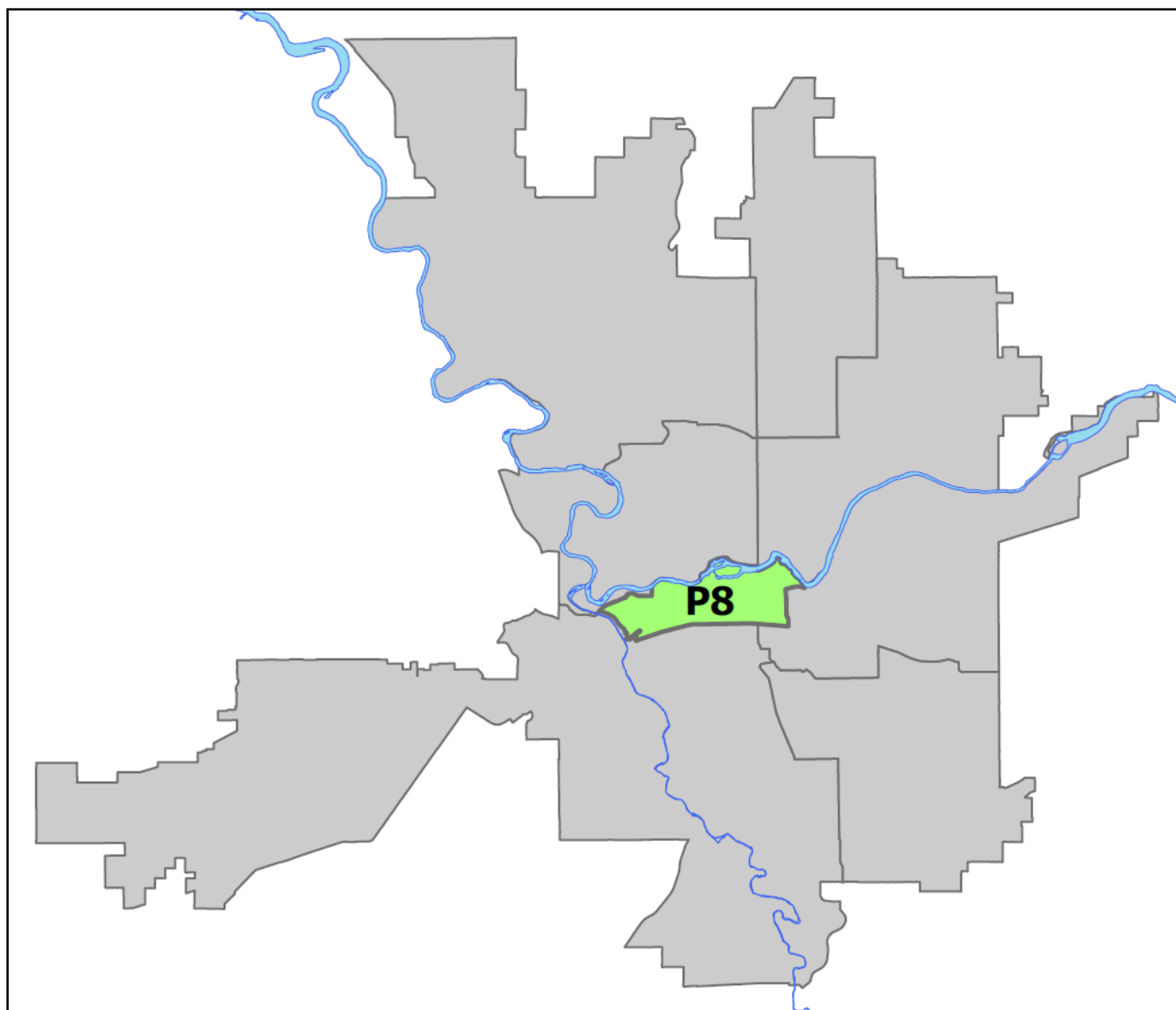
## DAVID Sector



### PSA Commander

Captain Steve Wohl

Downtown District (P8)



POLICE SUMMARY - Ending: Saturday, December 30, 2023

## ***DOWNTOWN PRECINCT (P8) DAVID SECTOR***



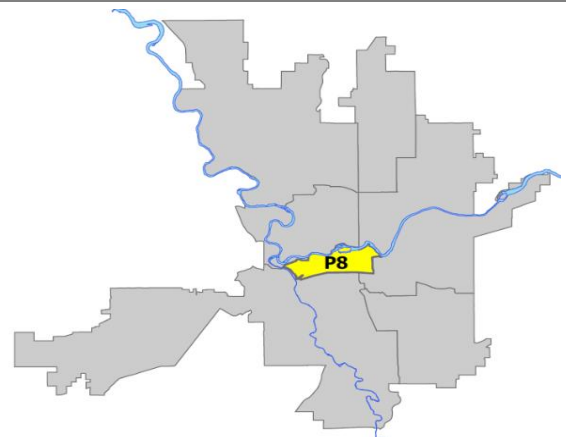
### Preliminary IBR Counts

NIBRS Categories (Part 1 Selected)		7 Day Comparison			28 Day Comparison			YTD Comparison		
		Current	Prior	Percent	Current	Prior	Percent	Current	Prior	Percent
<b>Violent</b>	Criminal Homicide	0	0		0	0		1	4	-75.00%
	Rape	0	1	-100.00%	2	5	-60.00%	31	34	-8.82%
	Robbery - Commercial	0	0		1	1	0.00%	21	15	40.00%
	Robbery - Person	0	1	-100.00%	3	7	-57.14%	78	55	41.82%
	Aggravated Assault - Non DV	2	4	-50.00%	10	11	-9.09%	165	120	37.50%
	Aggravated Assault - DV	1	0		3	2	50.00%	33	29	13.79%
<b>Violent Total:</b>		3	6	-50.00%	19	26	-26.92%	329	257	28.02%
<b>Property</b>	Burglary - Residential	0	1	-100.00%	2	3	-33.33%	55	44	25.00%
	Burglary Garage	0	0		2	0		18	13	38.46%
	Burglary Commercial	2	1	100.00%	5	5	0.00%	101	93	8.60%
	Larceny	13	19	-31.58%	70	95	-26.32%	1373	1651	-16.84%
	Vehicle Theft	0	2	-100.00%	10	3	233.33%	156	185	-15.68%
	Arson	0	0		0	1	-100.00%	16	11	45.45%
<b>Property Total:</b>		15	23	-34.78%	89	107	-16.82%	1719	1997	-13.92%
<b>Preliminary Part 1 Crime Totals:</b>		18	29	-37.93%	108	133	-18.80%	2048	2254	-9.14%
<b>Current 7 Day Period:</b>		12/24/2023 - 12/30/2023			<b>Prior 7 Day Period:</b>		12/17/2023 - 12/23/2023			
<b>Current 28 Day Period:</b>		12/3/2023 - 12/30/2023			<b>Prior 28 Day Period:</b>		11/5/2023 - 12/2/2023			
<b>Current YTD Day Period:</b>		1/1/2023 - 12/30/2023			<b>Prior YTD Period:</b>		1/1/2022 - 12/30/2022			

Prepared by SPD Crime Analysis Office - Tuesday, January 2, 2024

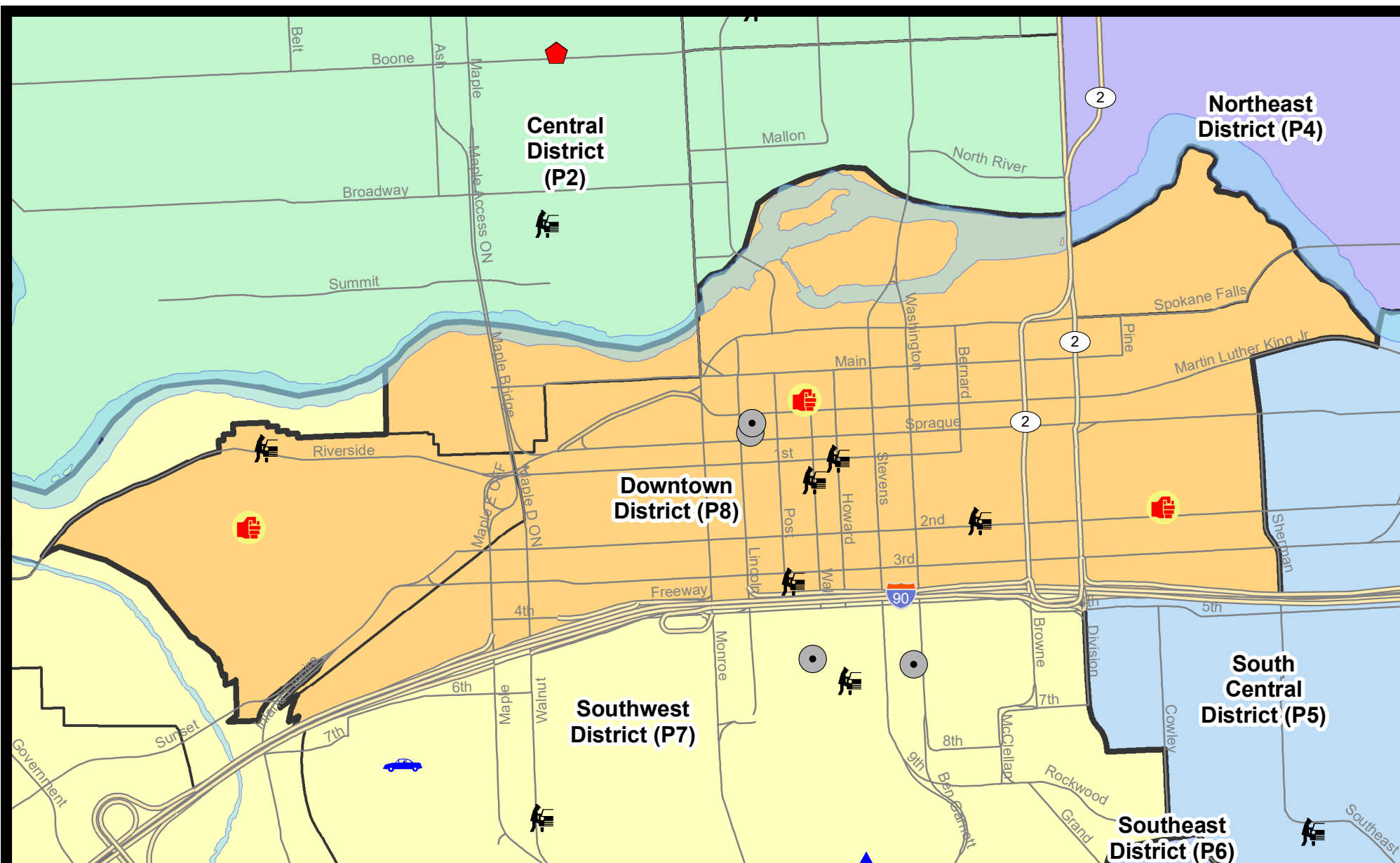
**NOTE:** SPD moved from UCR to the NIBRS reporting standard on 10/4/16 following the transition to a new RMS System. [Numbers on CompStat reports prior to this date should not be used as a comparison to those on this report.](#) Additional info on these reporting standards can be found on the FBI website: <https://ucr.fbi.gov/nibrs-overview>

This chart represents Preliminary counts of selected crime categories from Police Case Reports. Full statistical analysis to determine the confidence level of this data has not been performed. The % change columns on the preliminary counts differ from the percentage change on the NIBRS crime report, sometimes significantly. The CompStat report is designed for operational use and includes only selected NIBRS categories and coding less complex than full NIBRS rules. Official statistics for these and other NIBRS categories can be found on WASPC & FBI websites once available.



**Note:** On 1/8/23 boundary changes incorporated portions of P7 into the Downtown Precinct (SPD8BA and SPD8PV); Consequently activity in P8 will appear higher if compared to printed CompStat reports prior to 1/8/23



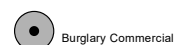

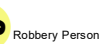



**City of Spokane**  
**Downtown District (P8)**  
**Selected**  
**Crime Types**  
**2023-12-24 to 2023-12-30**

Prepared By:  
**Crime Analysis Unit**  
**Spokane Police Department**

**Legend**

**NIBRS Events**



Cases Represent LERMS Crime Codes  
 Points may indicate multiple events  
 Note: Veh Prowl is only Larceny category displayed



For Additional Information on Incidents  
 pertaining to an Area, Trend, or Pattern  
 Contact Information Analysis

0 0.2 0.4 Miles



**THIS IS NOT A LEGAL DOCUMENT:**  
 The information shown on this map is compiled  
 from various sources and is subject to constant  
 revision. Information shown on this map should  
 not be used to determine the location of facilities  
 in relationship to property lines, section lines,  
 streets, etc.



Sunday - Saturday

SW - Downtown District (P8)

12/24/2023 TO 12/30/2023



<b><u>A/C</u></b>	<b><u>Offense Statute</u></b>	<b><u>Address</u></b>	<b><u>Reported Date</u></b>	<b><u>Dist</u></b>
<b><u>SPD8BA</u></b>				
C	IBR Purposes Only - Aggravated Assault	2200 W PACIFIC AVE	12/24/2023	P8
A	THEFT 3D FROM MOTOR VEHICLE	2100 W RIVERSIDE AVE	12/27/2023	P8
<b><u>SPD8EC</u></b>				
C	ASSAULT 2D	200 E 2ND AVE	12/28/2023	P8
A	BURGLARY 2D FENCED AREA	0 E MAIN AVE	12/26/2023	P8
<b><u>SPD8RS</u></b>				
C	ASSAULT 3D WEAPON OR NEGLIGENT INJURY	100 N WALL ST	12/27/2023	P8
C	BURGLARY 2D COMMERCIAL	800 W RIVERSIDE AVE	12/24/2023	P8
C	BURGLARY 2D COMMERCIAL	800 W SPRAGUE AVE	12/27/2023	P8
C	RETAIL THEFT WITH SPECIAL CIRCUMSTANCES 3D	600 W MAIN AVE	12/30/2023	P4
C	THEFT 2D FROM BUILDING	800 W RIVERSIDE AVE	12/24/2023	P8
C	THEFT 2D FROM MOTOR VEHICLE	S HOWARD ST / W 1ST AVE	12/29/2023	P8
C	THEFT 2D FROM MOTOR VEHICLE	S WALL ST / W RAILROAD ALLEY AVE	12/30/2023	P8
C	THEFT 3D ALL OTHER	100 S DIVISION ST	12/27/2023	P8
C	THEFT 3D ALL OTHER	100 N WALL ST	12/27/2023	P8
C	THEFT 3D FROM BUILDING	700 W MAIN AVE	12/29/2023	P8
C	THEFT 3D FROM MOTOR VEHICLE	200 W 2ND AVE	12/27/2023	P8
C	THEFT 3D FROM MOTOR VEHICLE	700 W 3RD AVE	12/28/2023	
C	THEFT 3D SHOPLIFTING	600 W MAIN AVE	12/28/2023	P8
C	THEFT 3D SHOPLIFTING	700 W MAIN AVE	12/24/2023	

POLICE SUMMARY - Ending: Saturday, December 30, 2023



## Other Jurisdiction or Unk District

### Preliminary IBR Counts

NIBRS Categories (Part 1 Selected)		7 Day Comparison			28 Day Comparison			YTD Comparison		
		Current	Prior	Percent	Current	Prior	Percent	Current	Prior	Percent
<b>Violent</b>	Criminal Homicide	0	0		0	0		0	0	
	Rape	0	0		0	0		5	3	66.67%
	Robbery - Commercial	0	0		0	0		0	0	
	Robbery - Person	0	0		0	0		1	0	
	Aggravated Assault - Non DV	0	0		0	0		1	2	-50.00%
	Aggravated Assault - DV	0	0		0	0		1	3	-66.67%
<b>Violent Total:</b>		0	0		0	0		8	8	0.00%
<b>Property</b>	Burglary - Residential	0	0		0	0		0	3	-100.00%
	Burglary Garage	0	0		0	0		1	0	
	Burglary Commercial	0	0		0	0		1	5	-80.00%
	Larceny	1	1	0.00%	2	4	-50.00%	36	47	-23.40%
	Vehicle Theft	0	0		1	0		2	9	-77.78%
	Arson	0	0		0	0		1	0	
<b>Property Total:</b>		1	1	0.00%	3	4	-25.00%	41	64	-35.94%
<b>Preliminary Part 1 Crime Totals:</b>		1	1	0.00%	3	4	-25.00%	49	72	-31.94%
<b>Current 7 Day Period:</b>		12/24/2023 - 12/30/2023			<b>Prior 7 Day Period:</b>		12/17/2023 - 12/23/2023			
<b>Current 28 Day Period:</b>		12/3/2023 - 12/30/2023			<b>Prior 28 Day Period:</b>		11/5/2023 - 12/2/2023			
<b>Current YTD Day Period:</b>		1/1/2023 - 12/30/2023			<b>Prior YTD Period:</b>		1/1/2022 - 12/30/2022			

Prepared by SPD Crime Analysis Office - Tuesday, January 2, 2024

**NOTE:** SPD moved from UCR to the NIBRS reporting standard on 10/4/16 following the transition to a new RMS System. [Numbers on CompStat reports prior to this date should not be used as a comparison to those on this report.](#) Additional info on these reporting standards can be found on the FBI website: <https://ucr.fbi.gov/nibrs-overview>

This chart represents Preliminary counts of selected crime categories from Police Case Reports. Full statistical analysis to determine the confidence level of this data has not been performed. The % change columns on the preliminary counts differ from the percentage change on the NIBRS crime report, sometimes significantly. The CompStat report is designed for operational use and includes only selected NIBRS categories and coding less complex than full NIBRS rules. Official statistics for these and other NIBRS categories can be found on WASPC & FBI websites once available.

Sunday - Saturday

12/24/2023 TO 12/30/2023

Other Jurisdiction/Unk District



<b>A/C    Offense Statute</b>	<b>Address</b>	<b>Reported Date</b>	<b>Dist</b>
C    THEFT 3D FROM MOTOR VEHICLE		12/27/2023	