

# SPOKANE POLICE DEPARTMENT

## PRELIMINARY CITYWIDE **IBR** CRIME REPORT



### Preliminary IBR Counts

CHIEF OF POLICE

Craig Meidl

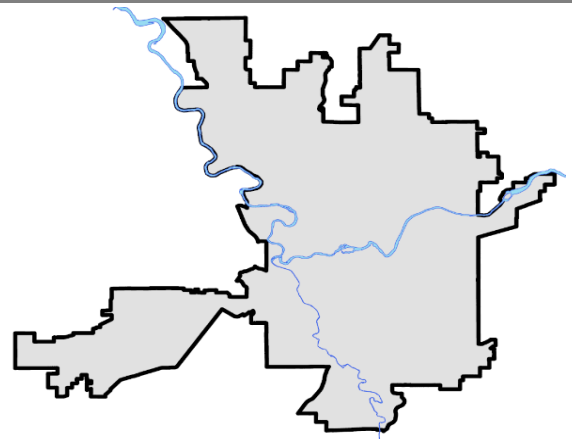
Period Ending: Saturday, December 23, 2023

NIBRS Categories (Part 1 Selected)		7 Day Comparison			28 Day Comparison			YTD Comparison		
		Current	Prior	Percent	Current	Prior	Percent	Current	Prior	Percent
<b>Violent</b>	Criminal Homicide	0	0		1	1	0.00%	15	17	-11.76%
	Rape	3	6	-50.00%	19	17	11.76%	227	214	6.07%
	Robbery - Commercial	1	2	-50.00%	6	7	-14.29%	112	102	9.80%
	Robbery - Person	1	4	-75.00%	9	22	-59.09%	228	202	12.87%
	Aggravated Assault - Non DV	11	12	-8.33%	43	43	0.00%	614	536	14.55%
	Aggravated Assault - DV	2	9	-77.78%	21	27	-22.22%	341	357	-4.48%
<b>Violent Total:</b>		18	33	-45.45%	99	117	-15.38%	1537	1428	7.63%
<b>Property</b>	Burglary - Residential	11	24	-54.17%	68	85	-20.00%	871	812	7.27%
	Burglary Garage	10	7	42.86%	41	25	64.00%	493	437	12.81%
	Burglary Commercial	16	10	60.00%	49	50	-2.00%	598	601	-0.50%
	Larceny	174	187	-6.95%	708	737	-3.93%	9327	9902	-5.81%
	Vehicle Theft	23	21	9.52%	92	107	-14.02%	1629	1833	-11.13%
	Arson	3	0		6	4	50.00%	86	74	16.22%
<b>Property Total:</b>		237	249	-4.82%	964	1008	-4.37%	13004	13659	-4.80%
<b>Preliminary Part 1 Crime Totals:</b>		255	282	-9.57%	1063	1125	-5.51%	14541	15087	-3.62%
<b>Current 7 Day Period:</b>		12/17/2023 - 12/23/2023			<b>Prior 7 Day Period:</b>		12/10/2023 - 12/16/2023			
<b>Current 28 Day Period:</b>		11/26/2023 - 12/23/2023			<b>Prior 28 Day Period:</b>		10/29/2023 - 11/25/2023			
<b>Current YTD Day Period:</b>		1/1/2023 - 12/23/2023			<b>Prior YTD Period:</b>		1/1/2022 - 12/23/2022			

Prepared by SPD Crime Analysis Office - Tuesday, December 26, 2023

**NOTE:** SPD moved from UCR to the NIBRS reporting standard on 10/4/16 following the transition to a new RMS System. [Numbers on CompStat reports prior to this date should not be used as a comparison to those on this report.](#) Additional info on these reporting standards can be found on the FBI website: <https://ucr.fbi.gov/nibrs-overview>

This chart represents Preliminary counts of selected crime categories from Police Case Reports. Full statistical analysis to determine the confidence level of this data has not been performed. The % change columns on the preliminary counts differ from the percentage change on the NIBRS crime report, sometimes significantly. The CompStat report is designed for operational use and includes only selected NIBRS categories and coding less complex than full NIBRS rules. Official statistics for these and other NIBRS categories can be found on WASPC & FBI websites once available.



# SPOKANE POLICE DEPARTMENT

## Northwest Precinct

## ADAM Sector

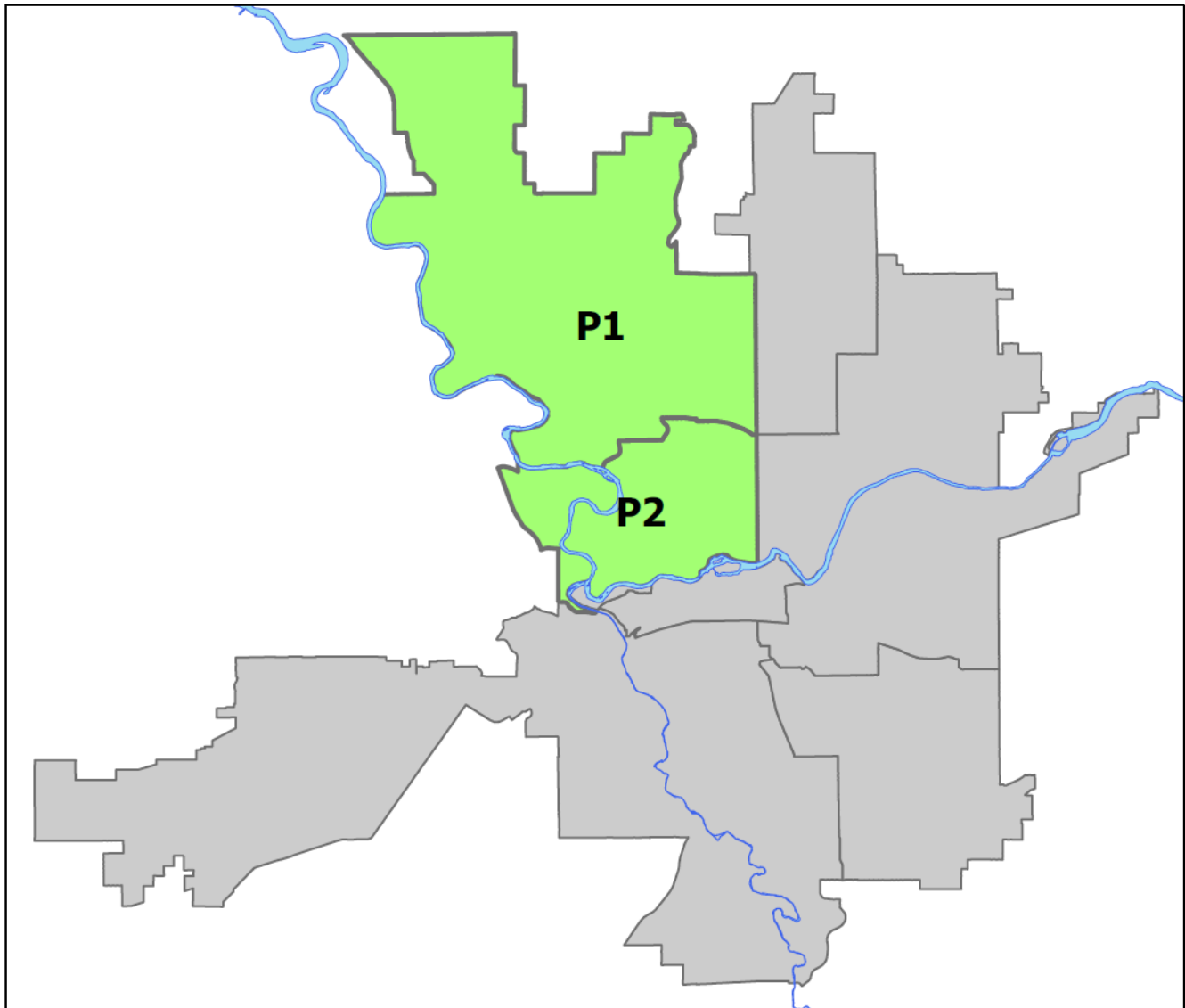


### PSA Commander

Captain Tom Hendren

Northwest District (P1)

Central District (P2)



POLICE SUMMARY - Ending: Saturday, December 23, 2023

## NORTHWEST PRECINCT (P1, P2) ADAM SECTOR



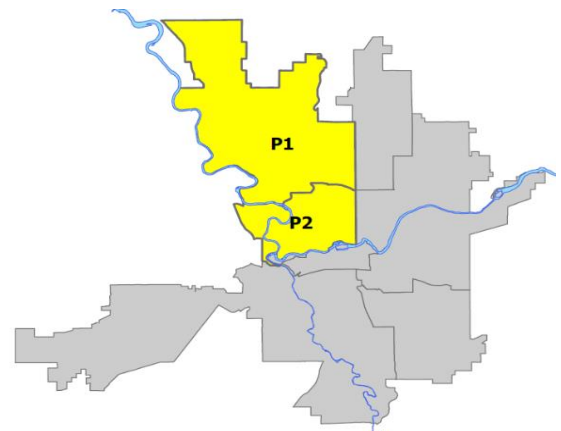
### Preliminary IBR Counts

NIBRS Categories (Part 1 Selected)		7 Day Comparison			28 Day Comparison			YTD Comparison		
		Current	Prior	Percent	Current	Prior	Percent	Current	Prior	Percent
Violent	Criminal Homicide	0	0		0	0		2	6	-66.67%
	Rape	1	2	-50.00%	7	6	16.67%	63	57	10.53%
	Robbery - Commercial	0	0		1	1	0.00%	19	20	-5.00%
	Robbery - Person	0	0		0	4	-100.00%	33	45	-26.67%
	Aggravated Assault - Non DV	1	2	-50.00%	7	13	-46.15%	120	126	-4.76%
	Aggravated Assault - DV	0	1	-100.00%	3	3	0.00%	84	110	-23.64%
Violent Total:		2	5	-60.00%	18	27	-33.33%	321	364	-11.81%
Property	Burglary - Residential	1	3	-66.67%	12	30	-60.00%	244	247	-1.21%
	Burglary Garage	4	3	33.33%	16	10	60.00%	151	118	27.97%
	Burglary Commercial	2	1	100.00%	9	9	0.00%	128	94	36.17%
	Larceny	59	45	31.11%	201	186	8.06%	2139	2065	3.58%
	Vehicle Theft	5	3	66.67%	19	32	-40.63%	404	420	-3.81%
	Arson	1	0		1	1	0.00%	23	20	15.00%
Property Total:		72	55	30.91%	258	268	-3.73%	3089	2964	4.22%
Preliminary Part 1 Crime Totals:		74	60	23.33%	276	295	-6.44%	3410	3328	2.46%
Current 7 Day Period:		12/17/2023 - 12/23/2023			Prior 7 Day Period:		12/10/2023 - 12/16/2023			
Current 28 Day Period:		11/26/2023 - 12/23/2023			Prior 28 Day Period:		10/29/2023 - 11/25/2023			
Current YTD Day Period:		1/1/2023 - 12/23/2023			Prior YTD Period:		1/1/2022 - 12/23/2022			

Prepared by SPD Crime Analysis Office - Tuesday, December 26, 2023

**NOTE:** SPD moved from UCR to the NIBRS reporting standard on 10/4/16 following the transition to a new RMS System. [Numbers on CompStat reports prior to this date should not be used as a comparison to those on this report.](#) Additional info on these reporting standards can be found on the FBI website: <https://ucr.fbi.gov/nibrs-overview>

This chart represents Preliminary counts of selected crime categories from Police Case Reports. Full statistical analysis to determine the confidence level of this data has not been performed. The % change columns on the preliminary counts differ from the percentage change on the NIBRS crime report, sometimes significantly. The CompStat report is designed for operational use and includes only selected NIBRS categories and coding less complex than full NIBRS rules. Official statistics for these and other NIBRS categories can be found on WASPC & FBI websites once available.



Note: On 1/8/23 boundary changes were implemented dividing the North Precinct into two (NW and NE). The Northwest Precinct ADAM Sector consists of P1 and P2; Consequently this page did not exist on printed CompStat reports prior to 1/8/23

POLICE SUMMARY - Ending: Saturday, December 23, 2023



## NW - Northwest District (P1)

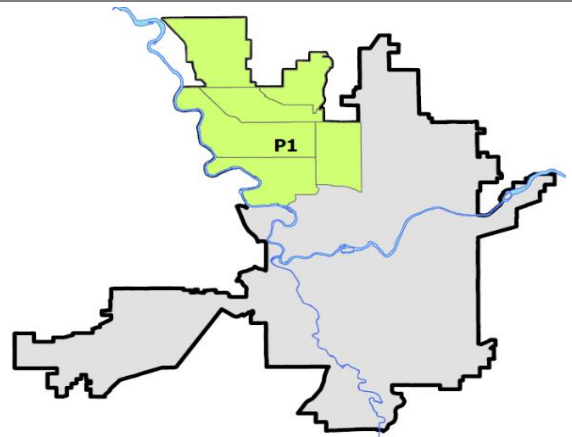
### Preliminary IBR Counts

NIBRS Categories (Part 1 Selected)		7 Day Comparison			28 Day Comparison			YTD Comparison		
		Current	Prior	Percent	Current	Prior	Percent	Current	Prior	Percent
<b>Violent</b>	Criminal Homicide	0	0		0	0		0	3	-100.00%
	Rape	1	0		3	2	50.00%	30	30	0.00%
	Robbery - Commercial	0	0		1	1	0.00%	6	10	-40.00%
	Robbery - Person	0	0		0	3	-100.00%	16	20	-20.00%
	Aggravated Assault - Non DV	1	0		2	7	-71.43%	51	48	6.25%
	Aggravated Assault - DV	0	0		1	1	0.00%	39	54	-27.78%
<b>Violent Total:</b>		2	0		7	14	-50.00%	142	165	-13.94%
<b>Property</b>	Burglary - Residential	1	3	-66.67%	9	19	-52.63%	130	120	8.33%
	Burglary Garage	2	1	100.00%	8	8	0.00%	91	52	75.00%
	Burglary Commercial	0	1	-100.00%	4	4	0.00%	37	27	37.04%
	Larceny	25	27	-7.41%	94	90	4.44%	1038	946	9.73%
	Vehicle Theft	2	1	100.00%	5	18	-72.22%	167	153	9.15%
	Arson	0	0		0	0		10	7	42.86%
<b>Property Total:</b>		30	33	-9.09%	120	139	-13.67%	1473	1305	12.87%
<b>Preliminary Part 1 Crime Totals:</b>		32	33	-3.03%	127	153	-16.99%	1615	1470	9.86%
<b>Current 7 Day Period:</b>		12/17/2023 - 12/23/2023			<b>Prior 7 Day Period:</b>		12/10/2023 - 12/16/2023			
<b>Current 28 Day Period:</b>		11/26/2023 - 12/23/2023			<b>Prior 28 Day Period:</b>		10/29/2023 - 11/25/2023			
<b>Current YTD Day Period:</b>		1/1/2023 - 12/23/2023			<b>Prior YTD Period:</b>		1/1/2022 - 12/23/2022			

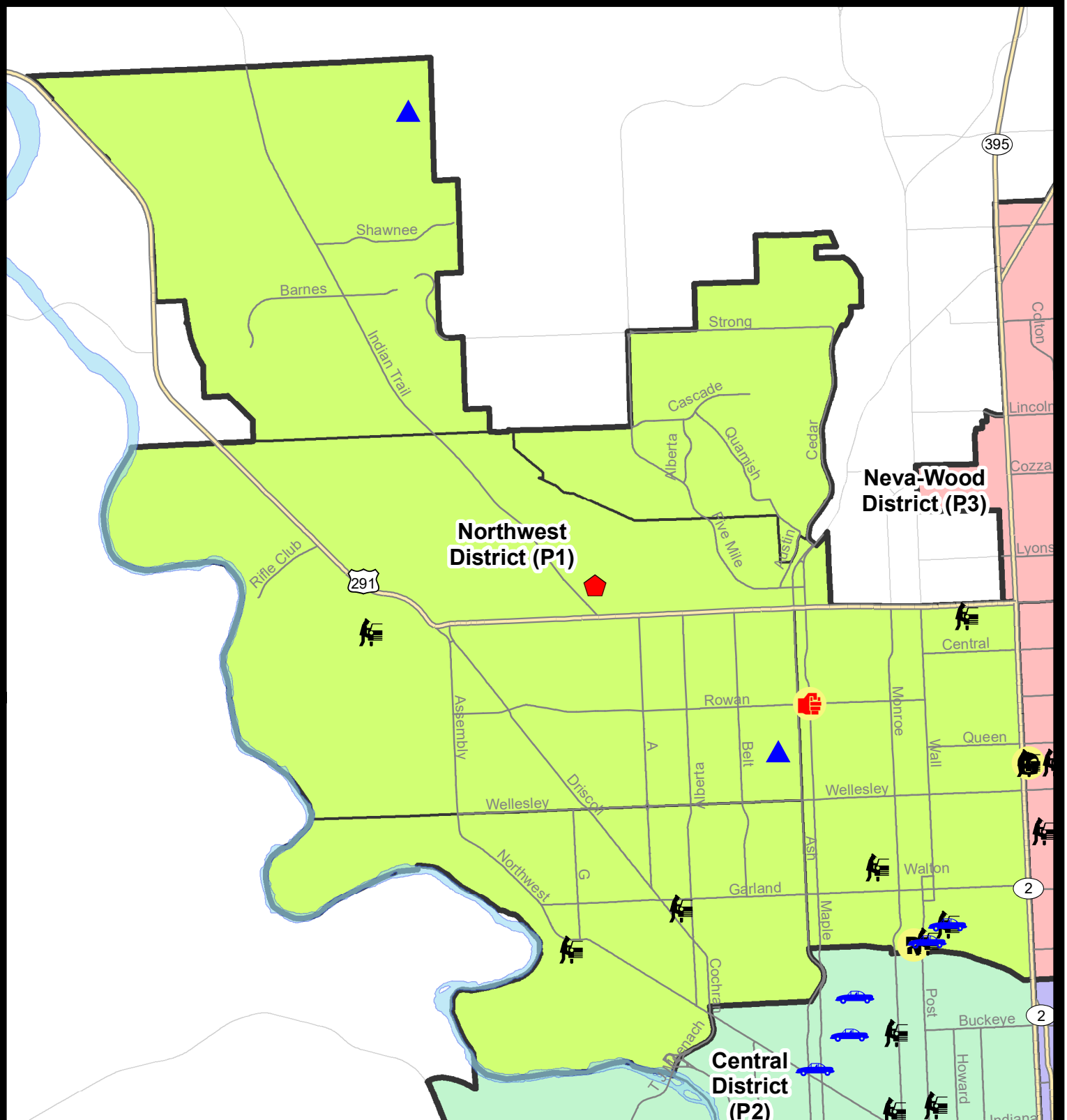
Prepared by SPD Crime Analysis Office - Tuesday, December 26, 2023

**NOTE:** SPD moved from UCR to the NIBRS reporting standard on 10/4/16 following the transition to a new RMS System. [Numbers on CompStat reports prior to this date should not be used as a comparison to those on this report.](#) Additional info on these reporting standards can be found on the FBI website: <https://ucr.fbi.gov/nibrs-overview>

This chart represents Preliminary counts of selected crime categories from Police Case Reports. Full statistical analysis to determine the confidence level of this data has not been performed. The % change columns on the preliminary counts differ from the percentage change on the NIBRS crime report, sometimes significantly. The CompStat report is designed for operational use and includes only selected NIBRS categories and coding less complex than full NIBRS rules. Official statistics for these and other NIBRS categories can be found on WASPC & FBI websites once available.



Note: On 1/8/23 a boundary change to P1 added a portion of the prior area to P2 (SPA2EG); Consequently activity in P1 will appear a bit lower if compared to printed CompStat reports prior to 1/8/23



**City of Spokane**  
**Northwest District (P1)**  
**Selected**  
**Crime Codes**  
**2023-12-17 to 2023-12-23**  
 Prepared By:  
**Crime Analysis Unit**  
**Spokane Police Department**

**Legend**

**NIBRS Events**

Criminal Homicide	Robbery Person	Burglary Commercial
Rape	Aggravated Assault	Vehicle Prowling
Robbery Commercial	Burglary Residential	Vehicle Theft
	Burglary Garage	Arson

*Cases Represent LERMS Crime Codes  
 Points may indicate multiple events  
 Note: Veh Prowl is only Larceny displayed*

*For Additional Information on  
 Incidents pertaining to an  
 Area, Trend, or Pattern  
 Contact Information Analysis*

0 0.25 0.5 1 Miles

**SPokane**  
**INFORMATION**  
**SYSTEM**

THIS IS NOT A LEGAL DOCUMENT:  
 The information shown on this map is compiled  
 from various sources and is subject to constant  
 revision. Information shown on this map should  
 not be used to determine the location of facilities  
 in relationship to property lines, section lines,  
 streets, etc.

Sunday - Saturday

NW - Northwest District (P1)

12/17/2023 TO 12/23/2023



<u>A/C</u>	<u>Offense Statute</u>	<u>Address</u>	<u>Reported Date</u>	<u>Dist</u>
<b><u>SPA1AD</u></b>				
C	MAIL THEFT	3100 W PROVIDENCE AVE	12/19/2023	P1
C	THEFT 2D ALL OTHER	2300 W WELLESLEY AVE	12/21/2023	
C	THEFT 3D ALL OTHER	2700 W DALTON AVE	12/20/2023	P1
C	THEFT 3D ALL OTHER	3200 W GORDON AVE	12/19/2023	
C	THEFT 3D FROM BUILDING	3400 W LONGFELLOW AVE	12/22/2023	P1
C	THEFT 3D FROM MOTOR VEHICLE	3500 W GLASS AVE	12/18/2023	P1
C	THEFT 3D FROM MOTOR VEHICLE	2600 W PROVIDENCE AVE	12/18/2023	
C	THEFT 3D SHOPLIFTING	2200 W WELLESLEY AVE	12/20/2023	P1
C	THEFT 3D SHOPLIFTING	2300 W WELLESLEY AVE	12/23/2023	P1
C	THEFT 3D SHOPLIFTING	2500 W WELLESLEY AVE	12/17/2023	
C	THEFT 3D SHOPLIFTING	2500 W WELLESLEY AVE	12/19/2023	
<b><u>SPA1BS</u></b>				
C	RESIDENTIAL BURGLARY	3200 W HOUSTON AVE	12/20/2023	P1
C	THEFT 3D FROM BUILDING	1800 W NORTHRIDGE CT	12/17/2023	P1
C	THEFT 3D FROM BUILDING	3200 W HOUSTON AVE	12/20/2023	P1
<b><u>SPA1FM</u></b>				
C	THEFT 3D ALL OTHER	2700 W HEATH AVE	12/23/2023	
<b><u>SPA1IT</u></b>				
C	BURGLARY 2D GARAGE	10600 N PAIUTE DR	12/21/2023	P1
C	THEFT 3D ALL OTHER	6300 W SUNDANCE DR	12/21/2023	
C	THEFT 3D FROM BUILDING	10600 N PAIUTE DR	12/21/2023	P1
<b><u>SPA1NH</u></b>				
C	RAPE 3D		12/18/2023	P1
C	THEFT 1D FROM MOTOR VEHICLE	6200 N WHITEHOUSE ST	12/18/2023	P1
C	THEFT 2D ALL OTHER	N MAPLE ST / W WELLESLEY AVE	12/19/2023	P1
C	THEFT 2D FROM BUILDING	6000 N ATLANTIC ST	12/20/2023	P1
C	THEFT 2D FROM BUILDING	6000 N ATLANTIC ST	12/22/2023	P1
C	THEFT 3D FROM MOTOR VEHICLE	4000 N JEFFERSON ST	12/17/2023	P1
A	THEFT 3D FROM MOTOR VEHICLE	600 W GORDON AVE	12/20/2023	P1
C	THEFT 3D FROM MOTOR VEHICLE	700 W GORDON AVE	12/20/2023	P1
C	THEFT 3D SHOPLIFTING	6100 N DIVISION ST	12/22/2023	P1
A	THEFT OF MOTOR VEHICLE	600 W GORDON AVE	12/20/2023	P1
A	THEFT OF MOTOR VEHICLE	700 W GORDON AVE	12/20/2023	P1
C	VEHICULAR ASSAULT	N MAPLE ST / W ROWAN AVE	12/20/2023	P1
<b><u>SPA1NW</u></b>				
C	BURGLARY 2D GARAGE	5100 N ELM ST	12/23/2023	P1

For protection of victim privacy, the entire address on sexual assault crimes has been redacted.

<b>A/C</b>	<b>Offense Statute</b>	<b>Address</b>	<b>Reported Date</b>	<b>Dist</b>
C	THEFT 2D FROM MOTOR VEHICLE	6200 N CAMBRIDGE DR	12/19/2023	

POLICE SUMMARY - Ending: Saturday, December 23, 2023



## NW - North Central District (P2)

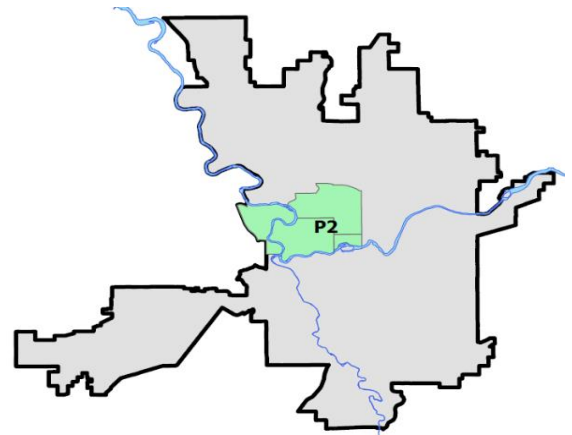
### Preliminary IBR Counts

NIBRS Categories (Part 1 Selected)		7 Day Comparison			28 Day Comparison			YTD Comparison		
		Current	Prior	Percent	Current	Prior	Percent	Current	Prior	Percent
<b>Violent</b>	Criminal Homicide	0	0		0	0		2	3	-33.33%
	Rape	0	2	-100.00%	4	4	0.00%	33	27	22.22%
	Robbery - Commercial	0	0		0	0		13	10	30.00%
	Robbery - Person	0	0		0	1	-100.00%	17	25	-32.00%
	Aggravated Assault - Non DV	0	2	-100.00%	5	6	-16.67%	69	78	-11.54%
	Aggravated Assault - DV	0	1	-100.00%	2	2	0.00%	45	56	-19.64%
<b>Violent Total:</b>		0	5	-100.00%	11	13	-15.38%	179	199	-10.05%
<b>Property</b>	Burglary - Residential	0	0		3	11	-72.73%	114	127	-10.24%
	Burglary Garage	2	2	0.00%	8	2	300.00%	60	66	-9.09%
	Burglary Commercial	2	0		5	5	0.00%	91	67	35.82%
	Larceny	34	18	88.89%	107	96	11.46%	1101	1119	-1.61%
	Vehicle Theft	3	2	50.00%	14	14	0.00%	237	267	-11.24%
	Arson	1	0		1	1	0.00%	13	13	0.00%
<b>Property Total:</b>		42	22	90.91%	138	129	6.98%	1616	1659	-2.59%
<b>Preliminary Part 1 Crime Totals:</b>		42	27	55.56%	149	142	4.93%	1795	1858	-3.39%
<b>Current 7 Day Period:</b>		12/17/2023 - 12/23/2023			<b>Prior 7 Day Period:</b>		12/10/2023 - 12/16/2023			
<b>Current 28 Day Period:</b>		11/26/2023 - 12/23/2023			<b>Prior 28 Day Period:</b>		10/29/2023 - 11/25/2023			
<b>Current YTD Day Period:</b>		1/1/2023 - 12/23/2023			<b>Prior YTD Period:</b>		1/1/2022 - 12/23/2022			

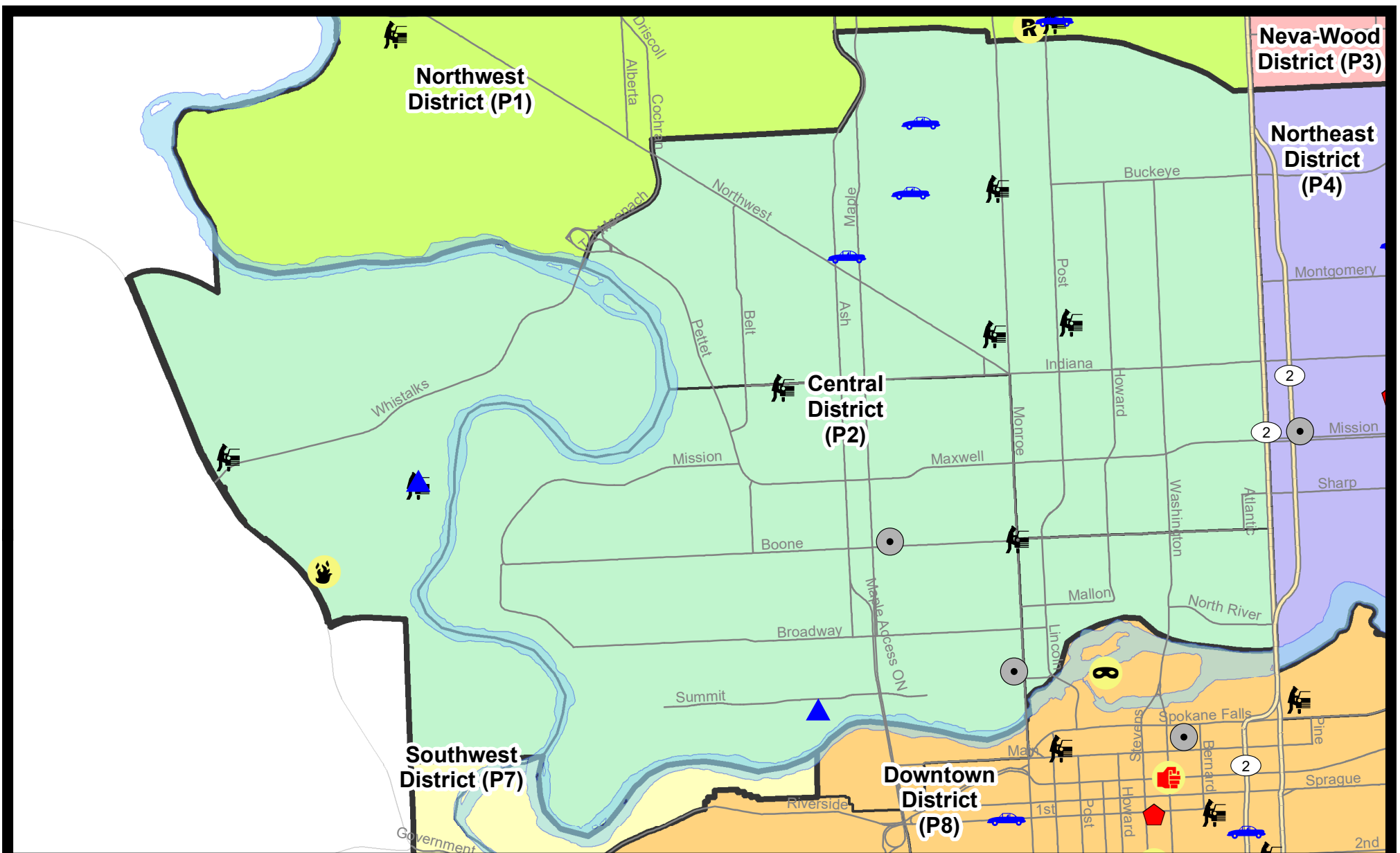
Prepared by SPD Crime Analysis Office - Tuesday, December 26, 2023

**NOTE:** SPD moved from UCR to the NIBRS reporting standard on 10/4/16 following the transition to a new RMS System. [Numbers on CompStat reports prior to this date should not be used as a comparison to those on this report.](#) Additional info on these reporting standards can be found on the FBI website: <https://ucr.fbi.gov/nibrs-overview>

This chart represents Preliminary counts of selected crime categories from Police Case Reports. Full statistical analysis to determine the confidence level of this data has not been performed. The % change columns on the preliminary counts differ from the percentage change on the NIBRS crime report, sometimes significantly. The CompStat report is designed for operational use and includes only selected NIBRS categories and coding less complex than full NIBRS rules. Official statistics for these and other NIBRS categories can be found on WASPC & FBI websites once available.



Note: On 1/8/23 a boundary change to P2 added a portion of the P1 area into P2 (SPA2EG); Consequently activity in P2 will appear a bit higher if compared to printed CompStat reports prior to 1/8/23



**City of Spokane**  
**Central District (P2)**  
**Selected**  
**Crime Types**  
**2023-12-17 to 2023-12-23**  
 Prepared By:  
 Crime Analysis Unit  
 Spokane Police Department

#### Legend

##### NIBRS Events



Robbery Commercial

Robbery Person

Aggravated Assault

Burglary Residential

Burglary Garage

Burglary Commercial

Vehicle Prowling

Vehicle Theft

Arson

Cases Represent LERMS Crime Codes  
 Points may indicate multiple events  
 Note: Veh Prowl is only Larceny category displayed



For Additional Information on Incidents  
 pertaining to an Area, Trend, or Pattern  
 Contact Information Analysis

0 0.2 0.4 0.6 Miles



**THIS IS NOT A LEGAL DOCUMENT:**  
 The information shown on this map is compiled  
 from various sources and is subject to constant  
 revision. Information shown on this map should  
 not be used to determine the location of facilities  
 in relationship to property lines, section lines,  
 streets, etc.



Sunday - Saturday

NW - Central District (P2)

12/17/2023 TO 12/23/2023



<u>A/C</u>	<u>Offense Statute</u>	<u>Address</u>	<u>Reported Date</u>	<u>Dist</u>
<b><u>SPA2EG</u></b>				
C	TAKING MOTOR VEHICLE WITHOUT PERMISSION 2D	3000 N ADAMS ST	12/22/2023	P1
C	THEFT 2D FROM BUILDING	700 W MAXWELL AVE	12/23/2023	P2
C	THEFT 3D ALL OTHER	2500 N WASHINGTON ST	12/23/2023	
C	THEFT 3D FROM BUILDING	1600 W NORTHWEST BLVD	12/20/2023	P2
C	THEFT 3D FROM MOTOR VEHICLE	1000 W KNOX AVE	12/20/2023	P2
C	THEFT 3D FROM MOTOR VEHICLE	2700 N MONROE ST	12/19/2023	P2
C	THEFT 3D FROM MOTOR VEHICLE	700 W KNOX AVE	12/18/2023	
C	THEFT 3D SHOPLIFTING	1700 W NORTHWEST BLVD	12/18/2023	P2
C	THEFT 3D SHOPLIFTING	1700 W NORTHWEST BLVD	12/19/2023	P2
C	THEFT 3D SHOPLIFTING	1700 W NORTHWEST BLVD	12/21/2023	P2
C	THEFT 3D SHOPLIFTING	1700 W NORTHWEST BLVD	12/21/2023	P2
C	THEFT 3D SHOPLIFTING	1700 W NORTHWEST BLVD	12/23/2023	P2
C	THEFT 3D SHOPLIFTING	1700 W NORTHWEST BLVD	12/23/2023	P2
C	THEFT 3D SHOPLIFTING	2100 W NORTHWEST BLVD	12/19/2023	
C	THEFT 3D SHOPLIFTING	1600 W NORTHWEST BLVD	12/21/2023	
C	THEFT 3D VEHICLE PARTS AND ACCESSORIES	1700 W BUCKEYE AVE	12/17/2023	P1
C	THEFT OF MOTOR VEHICLE	1600 W NORTHWEST BLVD	12/17/2023	P2
C	THEFT OF MOTOR VEHICLE	2700 N CEDAR ST	12/22/2023	P1
<b><u>SPA2RS</u></b>				
C	THEFT 1D FROM MOTOR VEHICLE	W BOONE AVE / N MONROE ST	12/17/2023	P2
<b><u>SPA2WC</u></b>				
C	BURGLARY 2D COMMERCIAL	1500 W BOONE AVE	12/20/2023	P1
C	BURGLARY 2D GARAGE	1800 W CENTENNIAL WAY	12/18/2023	P1
C	SHOPLIFTING BURGLARY	1000 W SUMMIT PKWY	12/18/2023	P1
C	THEFT 1D FROM BUILDING	1500 W BOONE AVE	12/20/2023	P1
C	THEFT 2D ALL OTHER	1100 W MALLON AVE	12/20/2023	P1
C	THEFT 2D ALL OTHER	1000 W SPOFFORD AVE	12/20/2023	
C	THEFT 3D ALL OTHER	1000 W SUMMIT PKWY	12/23/2023	P8
C	THEFT 3D ALL OTHER	2800 W GARDNER AVE	12/17/2023	
C	THEFT 3D ALL OTHER	2100 W SUMMIT PKWY	12/18/2023	
C	THEFT 3D ALL OTHER	2000 W NORA AVE	12/20/2023	
C	THEFT 3D ALL OTHER	2000 W GARDNER AVE	12/22/2023	
C	THEFT 3D FROM BUILDING	1200 N ASH ST	12/17/2023	
C	THEFT 3D FROM MOTOR VEHICLE	1900 W INDIANA AVE	12/23/2023	
C	THEFT 3D SHOPLIFTING	1100 N MONROE ST	12/17/2023	P2
C	THEFT 3D SHOPLIFTING	1100 N MONROE ST	12/23/2023	P2
C	THEFT 3D SHOPLIFTING	1100 N MONROE ST	12/22/2023	

For protection of victim privacy, the entire address on sexual assault crimes has been redacted.

<b>A/C</b>	<b>Offense Statute</b>	<b>Address</b>	<b>Reported Date</b>	<b>Dist</b>
<b>SPA2WH</b>				
C	ARSON 2D	1200 N GOVERNMENT WAY	12/17/2023	P2
C	BURGLARY 1D GARAGE	1500 N RIVER VISTA ST	12/23/2023	P1
C	THEFT 2D ALL OTHER	1600 N RIVER RIDGE BLVD	12/18/2023	
C	THEFT 2D FROM MOTOR VEHICLE	4300 W WHISTALKS WAY	12/20/2023	P2
C	THEFT 2D FROM MOTOR VEHICLE	1500 N RIVER VISTA ST	12/23/2023	P1
C	THEFT 3D ALL OTHER	1500 N RIVER VISTA ST	12/23/2023	P1
C	THEFT OF A FIREARM ALL OTHER LOCATIONS	1500 N RIVER VISTA ST	12/23/2023	P1

# SPOKANE POLICE DEPARTMENT

## Northeast Precinct

## BAKER Sector

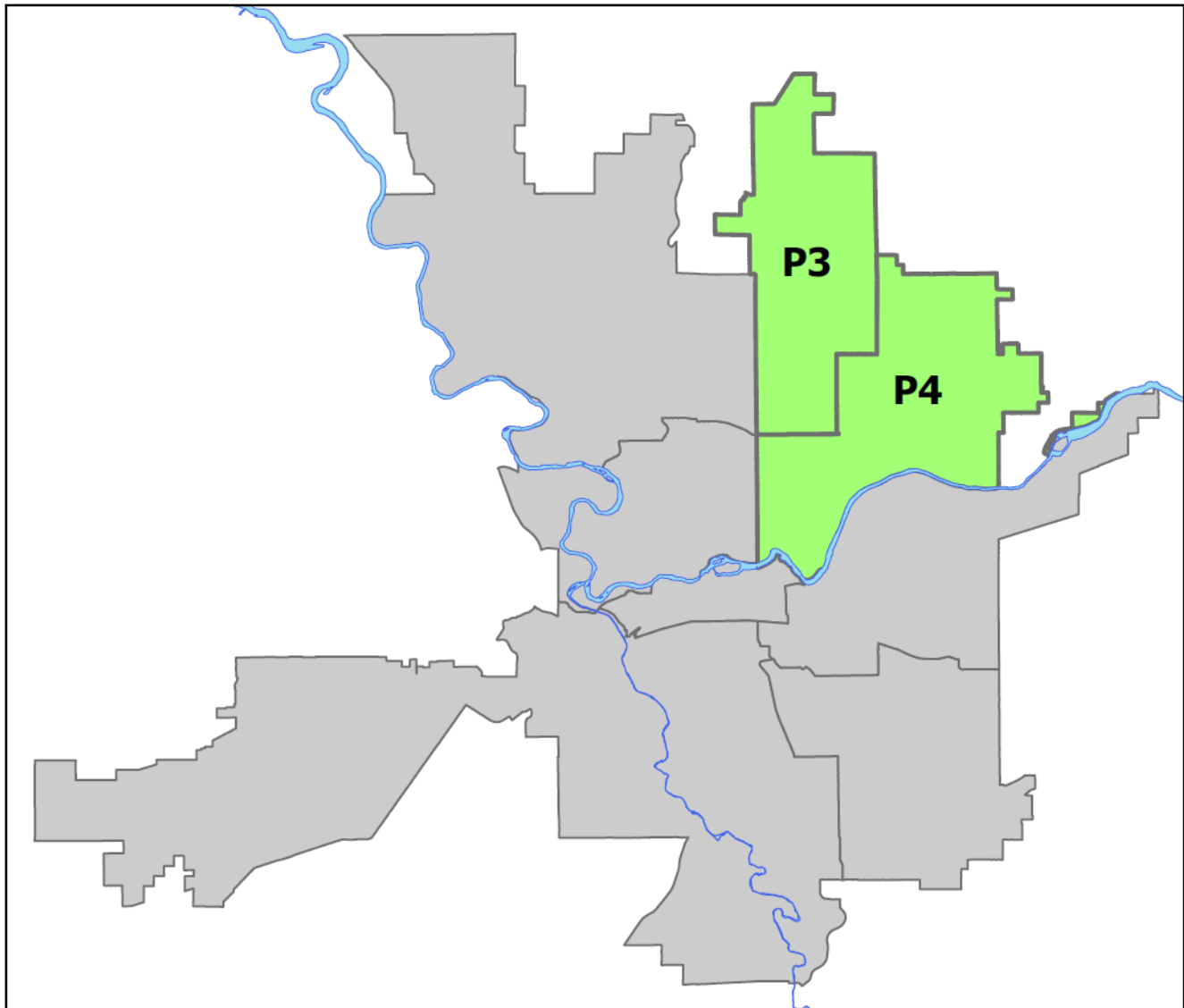


### PSA Commander

Captain Dave Richards

NevaWood District (P3)

Northeast District (P4)



POLICE SUMMARY - Ending: Saturday, December 23, 2023

## NORTHEAST PRECINCT (P3, P4) BAKER SECTOR



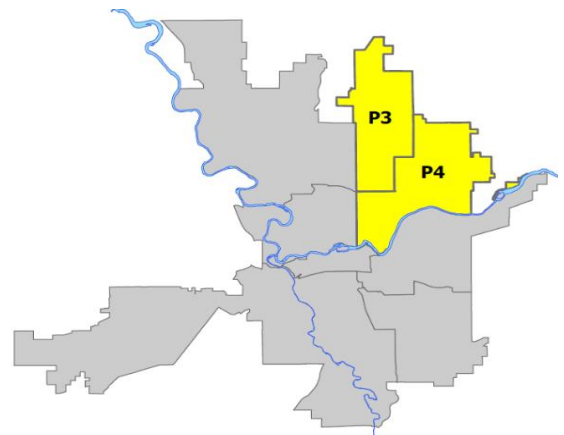
### Preliminary IBR Counts

NIBRS Categories (Part 1 Selected)		7 Day Comparison			28 Day Comparison			YTD Comparison		
		Current	Prior	Percent	Current	Prior	Percent	Current	Prior	Percent
<b>Violent</b>	Criminal Homicide	0	0		1	1	0.00%	8	3	166.67%
	Rape	1	0		3	3	0.00%	58	60	-3.33%
	Robbery - Commercial	1	1	0.00%	4	3	33.33%	58	54	7.41%
	Robbery - Person	0	1	-100.00%	3	6	-50.00%	72	64	12.50%
	Aggravated Assault - Non DV	2	3	-33.33%	13	15	-13.33%	195	160	21.88%
	Aggravated Assault - DV	0	3	-100.00%	4	15	-73.33%	128	109	17.43%
<b>Violent Total:</b>		4	8	-50.00%	28	43	-34.88%	519	450	15.33%
<b>Property</b>	Burglary - Residential	5	11	-54.55%	32	27	18.52%	382	294	29.93%
	Burglary Garage	3	0		10	12	-16.67%	162	145	11.72%
	Burglary Commercial	10	6	66.67%	24	17	41.18%	222	206	7.77%
	Larceny	63	86	-26.74%	274	323	-15.17%	3670	3438	6.75%
	Vehicle Theft	10	10	0.00%	42	49	-14.29%	611	704	-13.21%
	Arson	2	0		4	2	100.00%	31	25	24.00%
<b>Property Total:</b>		93	113	-17.70%	386	430	-10.23%	5078	4812	5.53%
<b>Preliminary Part 1 Crime Totals:</b>		97	121	-19.83%	414	473	-12.47%	5597	5262	6.37%
<b>Current 7 Day Period:</b>		12/17/2023 - 12/23/2023			<b>Prior 7 Day Period:</b>		12/10/2023 - 12/16/2023			
<b>Current 28 Day Period:</b>		11/26/2023 - 12/23/2023			<b>Prior 28 Day Period:</b>		10/29/2023 - 11/25/2023			
<b>Current YTD Day Period:</b>		1/1/2023 - 12/23/2023			<b>Prior YTD Period:</b>		1/1/2022 - 12/23/2022			

Prepared by SPD Crime Analysis Office - Tuesday, December 26, 2023

**NOTE:** SPD moved from UCR to the NIBRS reporting standard on 10/4/16 following the transition to a new RMS System. [Numbers on CompStat reports prior to this date should not be used as a comparison to those on this report.](#) Additional info on these reporting standards can be found on the FBI website: <https://ucr.fbi.gov/nibrs-overview>

This chart represents Preliminary counts of selected crime categories from Police Case Reports. Full statistical analysis to determine the confidence level of this data has not been performed. The % change columns on the preliminary counts differ from the percentage change on the NIBRS crime report, sometimes significantly. The CompStat report is designed for operational use and includes only selected NIBRS categories and coding less complex than full NIBRS rules. Official statistics for these and other NIBRS categories can be found on WASPC & FBI websites once available.



Note: On 1/8/23 boundary changes were implemented dividing the North Precinct into two (NW and NE). The Northeast Precinct BAKER Sector consists of P3 and P4; Consequently this page did not exist on printed reports prior to 1/8/23

POLICE SUMMARY - Ending: Saturday, December 23, 2023



## NE - Neva-Wood District (P3)

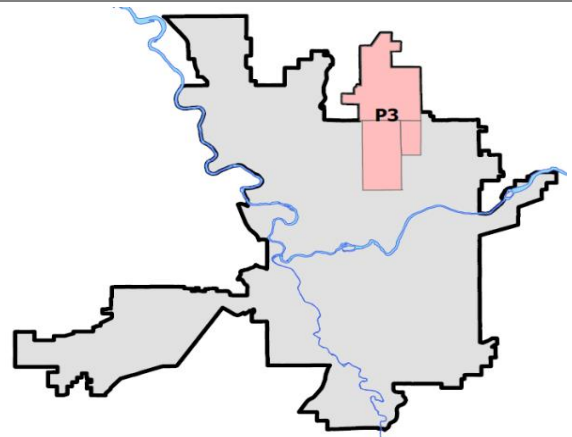
### Preliminary IBR Counts

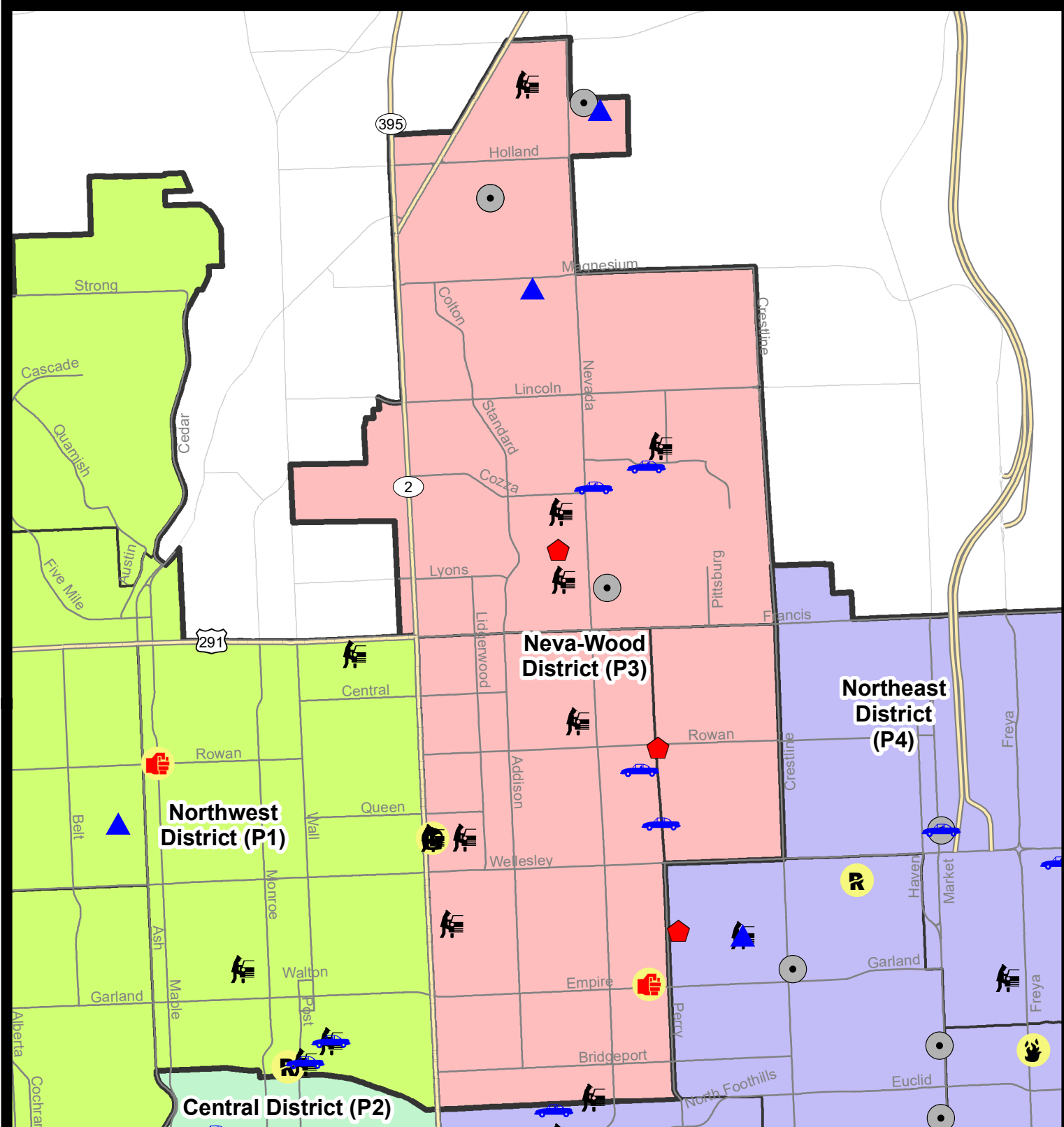
NIBRS Categories (Part 1 Selected)		7 Day Comparison			28 Day Comparison			YTD Comparison		
		Current	Prior	Percent	Current	Prior	Percent	Current	Prior	Percent
<b>Violent</b>	Criminal Homicide	0	0		0	1	-100.00%	5	3	66.67%
	Rape	0	0		1	2	-50.00%	32	31	3.23%
	Robbery - Commercial	1	1	0.00%	2	1	100.00%	37	41	-9.76%
	Robbery - Person	0	0		1	2	-50.00%	31	43	-27.91%
	Aggravated Assault - Non DV	1	2	-50.00%	6	8	-25.00%	83	68	22.06%
	Aggravated Assault - DV	0	0		0	8	-100.00%	72	55	30.91%
<b>Violent Total:</b>		2	3	-33.33%	10	22	-54.55%	260	241	7.88%
<b>Property</b>	Burglary - Residential	2	5	-60.00%	18	14	28.57%	213	148	43.92%
	Burglary Garage	2	0		6	8	-25.00%	106	98	8.16%
	Burglary Commercial	4	2	100.00%	10	15	-33.33%	157	100	57.00%
	Larceny	40	55	-27.27%	174	215	-19.07%	2467	2355	4.76%
	Vehicle Theft	4	3	33.33%	16	23	-30.43%	311	399	-22.06%
	Arson	0	0		1	1	0.00%	19	12	58.33%
<b>Property Total:</b>		52	65	-20.00%	225	276	-18.48%	3273	3112	5.17%
<b>Preliminary Part 1 Crime Totals:</b>		54	68	-20.59%	235	298	-21.14%	3533	3353	5.37%
<b>Current 7 Day Period:</b>		12/17/2023 - 12/23/2023			<b>Prior 7 Day Period:</b>		12/10/2023 - 12/16/2023			
<b>Current 28 Day Period:</b>		11/26/2023 - 12/23/2023			<b>Prior 28 Day Period:</b>		10/29/2023 - 11/25/2023			
<b>Current YTD Day Period:</b>		1/1/2023 - 12/23/2023			<b>Prior YTD Period:</b>		1/1/2022 - 12/23/2022			

Prepared by SPD Crime Analysis Office - Tuesday, December 26, 2023

**NOTE:** SPD moved from UCR to the NIBRS reporting standard on 10/4/16 following the transition to a new RMS System. [Numbers on CompStat reports prior to this date should not be used as a comparison to those on this report.](#) Additional info on these reporting standards can be found on the FBI website: <https://ucr.fbi.gov/nibrs-overview>

This chart represents Preliminary counts of selected crime categories from Police Case Reports. Full statistical analysis to determine the confidence level of this data has not been performed. The % change columns on the preliminary counts differ from the percentage change on the NIBRS crime report, sometimes significantly. The CompStat report is designed for operational use and includes only selected NIBRS categories and coding less complex than full NIBRS rules. Official statistics for these and other NIBRS categories can be found on WASPC & FBI websites once available.





**City of Spokane**  
**Neva-Wood District (P3)**  
**Selected Crime Codes**  
**2023-12-17 to 2023-12-23**  
 Prepared By:  
 Crime Analysis Unit  
 Spokane Police Department

**Legend**

**NIBRS Events**



Criminal Homicide



Rape



Robbery Commercial



Robbery Person



Aggravated Assault



Burglary Residential



Burglary Garage



Burglary Commercial



Vehicle Prowling



Vehicle Theft



Arson



Cases Represent LERMS Crime Codes  
 Points may indicate multiple events  
 Note: Veh Prowl is only Larceny displayed

For Additional Information on  
 Incidents pertaining to an  
 Area, Trend, or Pattern  
 Contact Information Analysis

0 0.2 0.4 0.8 Miles



THIS IS NOT A LEGAL DOCUMENT:  
 The information shown on this map is compiled  
 from various sources and is subject to constant  
 revision. Information shown on this map should  
 not be used to determine the location of facilities  
 in relationship to property lines, section lines,  
 streets, etc.

Sunday - Saturday

NE - Neva-Wood District (P3)

12/17/2023 TO 12/23/2023



<u>A/C</u>	<u>Offense Statute</u>	<u>Address</u>	<u>Reported Date</u>	<u>Dist</u>
<b><u>SPB3NL</u></b>				
C	ASSAULT 1D	1200 E EMPIRE AVE	12/20/2023	P4
C	MAIL THEFT	400 E DALKE AVE	12/17/2023	P3
C	RETAIL THEFT WITH SPECIAL CIRCUMSTANCES 2D	4700 N DIVISION ST	12/22/2023	P1
C	RETAIL THEFT WITH SPECIAL CIRCUMSTANCES 3D	5800 N DIVISION ST	12/18/2023	P3
C	ROBBERY 2D COMMERCIAL	4700 N DIVISION ST	12/22/2023	P4
C	THEFT 2D ALL OTHER	700 E JOSEPH AVE	12/22/2023	
C	THEFT 2D FROM MOTOR VEHICLE	0 E LONGFELLOW AVE	12/22/2023	P3
C	THEFT 2D FROM MOTOR VEHICLE	4700 N DIVISION ST	12/22/2023	P3
C	THEFT 3D ALL OTHER	600 E QUEEN AVE	12/18/2023	
C	THEFT 3D FROM BUILDING	6100 N COLTON ST	12/21/2023	P3
C	THEFT 3D FROM MOTOR VEHICLE	4700 N DIVISION ST	12/21/2023	P3
C	THEFT 3D FROM MOTOR VEHICLE	800 E JOSEPH AVE	12/23/2023	P8
C	THEFT 3D FROM MOTOR VEHICLE	800 E EUCLID AVE	12/19/2023	
C	THEFT 3D SHOPLIFTING	5800 N DIVISION ST	12/17/2023	P3
C	THEFT 3D SHOPLIFTING	4700 N DIVISION ST	12/22/2023	P1
C	THEFT 3D SHOPLIFTING	4700 N DIVISION ST	12/22/2023	P1
C	THEFT 3D SHOPLIFTING	4700 N DIVISION ST	12/22/2023	P4
C	THEFT 3D SHOPLIFTING	4700 N DIVISION ST	12/23/2023	P1
C	THEFT 3D SHOPLIFTING	4700 N DIVISION ST	12/18/2023	
C	THEFT 3D SHOPLIFTING	4700 N DIVISION ST	12/18/2023	
C	THEFT 3D VEHICLE PARTS AND ACCESSORIES	900 E HOFFMAN AVE	12/18/2023	P3
C	THEFT OF MOTOR VEHICLE	1200 E SANSON AVE	12/17/2023	P4
<b><u>SPB3SH</u></b>				
C	BURGLARY 2D COMMERCIAL	9200 N COLTON ST	12/17/2023	P1
C	BURGLARY 2D COMMERCIAL	9800 N NEVADA ST	12/18/2023	P4
C	BURGLARY 2D COMMERCIAL	9200 N COLTON ST	12/20/2023	P3
C	BURGLARY 2D COMMERCIAL	6500 N NEVADA ST	12/22/2023	P4
C	BURGLARY 2D FENCED AREA	8100 N DIVISION ST	12/19/2023	P4
C	BURGLARY 2D GARAGE	9700 N MORTON CT	12/17/2023	P3
C	BURGLARY 2D GARAGE	600 E MAGNESIUM RD	12/21/2023	P4
C	RESIDENTIAL BURGLARY	6800 N HAMILTON ST	12/22/2023	P4
A	THEFT 2D ALL OTHER	9100 N NEWPORT HWY	12/18/2023	P3
C	THEFT 2D FROM MOTOR VEHICLE	6600 N CINCINNATI ST	12/17/2023	P3
C	THEFT 2D FROM MOTOR VEHICLE	1400 E HOUGHTON CT	12/20/2023	P3
C	THEFT 2D FROM MOTOR VEHICLE	9900 N NEWPORT HWY	12/22/2023	P3
C	THEFT 2D SHOPLIFTING	9200 N COLTON ST	12/17/2023	P2
C	THEFT 2D SHOPLIFTING	9600 N NEWPORT HWY	12/21/2023	
C	THEFT 3D ALL OTHER	1800 E DEVOE AVE	12/17/2023	

For protection of victim privacy, the entire address on sexual assault crimes has been redacted.

<b>A/C</b>	<b>Offense Statute</b>	<b>Address</b>	<b>Reported Date</b>	<b>Dist</b>
C	THEFT 3D ALL OTHER	1200 E LYONS AVE	12/18/2023	
C	THEFT 3D FROM BUILDING	6400 N DIVISION ST	12/22/2023	P4
A	THEFT 3D FROM MOTOR VEHICLE	800 E SITKA AVE	12/18/2023	P3
C	THEFT 3D SHOPLIFTING	9200 N NEVADA ST	12/17/2023	P4
C	THEFT 3D SHOPLIFTING	9200 N COLTON ST	12/18/2023	P4
C	THEFT 3D SHOPLIFTING	9700 N NEWPORT HWY	12/19/2023	P4
C	THEFT 3D SHOPLIFTING	9200 N COLTON ST	12/21/2023	P4
C	THEFT 3D SHOPLIFTING	9600 N NEWPORT HWY	12/22/2023	P4
C	THEFT 3D SHOPLIFTING	9500 N NEWPORT HWY	12/20/2023	P3
C	THEFT 3D SHOPLIFTING	9500 N NEWPORT HWY	12/22/2023	P4
C	THEFT 3D SHOPLIFTING	9600 N NEWPORT HWY	12/22/2023	P4
C	THEFT 3D SHOPLIFTING	9600 N NEWPORT HWY	12/22/2023	P4
C	THEFT 3D SHOPLIFTING	9100 N NEWPORT HWY	12/20/2023	
A	THEFT OF MOTOR VEHICLE	1000 E COZZA DR	12/17/2023	P4
C	THEFT OF MOTOR VEHICLE	1300 E SHARPSBURG AVE	12/23/2023	P4

### **SPB3WH**

A	RESIDENTIAL BURGLARY	5400 N PERRY ST	12/21/2023	P4
C	THEFT OF MOTOR VEHICLE	N PERRY ST / E OLYMPIC AVE	12/22/2023	P4

POLICE SUMMARY - Ending: Saturday, December 23, 2023



## NE - Northeast District (P4)

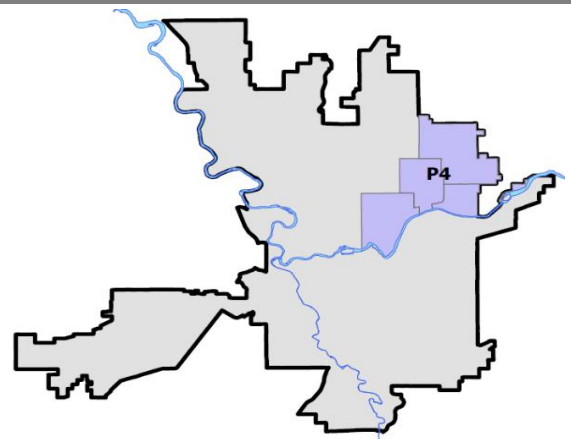
### Preliminary IBR Counts

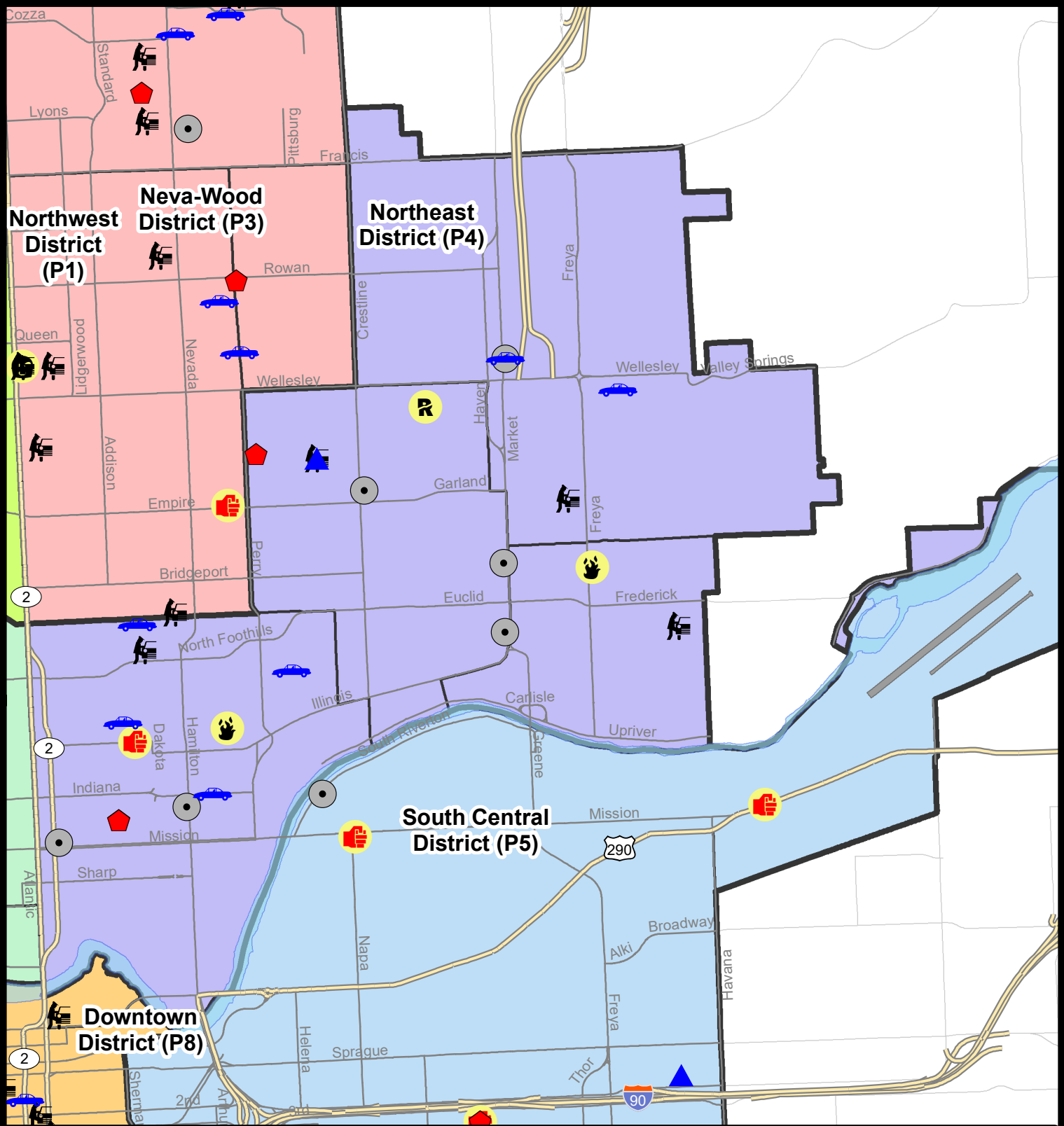
NIBRS Categories (Part 1 Selected)		7 Day Comparison			28 Day Comparison			YTD Comparison		
		Current	Prior	Percent	Current	Prior	Percent	Current	Prior	Percent
<b>Violent</b>	Criminal Homicide	0	0		1	0		3	0	
	Rape	1	0		2	1	100.00%	26	29	-10.34%
	Robbery - Commercial	0	0		2	2	0.00%	21	13	61.54%
	Robbery - Person	0	1	-100.00%	2	4	-50.00%	41	21	95.24%
	Aggravated Assault - Non DV	1	1	0.00%	7	7	0.00%	112	92	21.74%
	Aggravated Assault - DV	0	3	-100.00%	4	7	-42.86%	56	54	3.70%
<b>Violent Total:</b>		2	5	-60.00%	18	21	-14.29%	259	209	23.92%
<b>Property</b>	Burglary - Residential	3	6	-50.00%	14	13	7.69%	169	146	15.75%
	Burglary Garage	1	0		4	4	0.00%	56	47	19.15%
	Burglary Commercial	6	4	50.00%	14	2	600.00%	65	106	-38.68%
	Larceny	23	31	-25.81%	100	108	-7.41%	1203	1083	11.08%
	Vehicle Theft	6	7	-14.29%	26	26	0.00%	300	305	-1.64%
	Arson	2	0		3	1	200.00%	12	13	-7.69%
<b>Property Total:</b>		41	48	-14.58%	161	154	4.55%	1805	1700	6.18%
<b>Preliminary Part 1 Crime Totals:</b>		43	53	-18.87%	179	175	2.29%	2064	1909	8.12%
<b>Current 7 Day Period:</b>		12/17/2023 - 12/23/2023			<b>Prior 7 Day Period:</b>		12/10/2023 - 12/16/2023			
<b>Current 28 Day Period:</b>		11/26/2023 - 12/23/2023			<b>Prior 28 Day Period:</b>		10/29/2023 - 11/25/2023			
<b>Current YTD Day Period:</b>		1/1/2023 - 12/23/2023			<b>Prior YTD Period:</b>		1/1/2022 - 12/23/2022			

Prepared by SPD Crime Analysis Office - Tuesday, December 26, 2023

**NOTE:** SPD moved from UCR to the NIBRS reporting standard on 10/4/16 following the transition to a new RMS System. [Numbers on CompStat reports prior to this date should not be used as a comparison to those on this report.](#) Additional info on these reporting standards can be found on the FBI website: <https://ucr.fbi.gov/nibrs-overview>

This chart represents Preliminary counts of selected crime categories from Police Case Reports. Full statistical analysis to determine the confidence level of this data has not been performed. The % change columns on the preliminary counts differ from the percentage change on the NIBRS crime report, sometimes significantly. The CompStat report is designed for operational use and includes only selected NIBRS categories and coding less complex than full NIBRS rules. Official statistics for these and other NIBRS categories can be found on WASPC & FBI websites once available.





## City of Spokane

### Northeast District (P4)

### Selected Crime Codes

2023-12-17 to 2023-12-23

Prepared By:  
Crime Analysis Unit  
Spokane Police Department

#### Legend

##### NIBRS Events



Criminal Homicide



Rape



Robbery Commercial



Robbery Person



Aggravated Assault



Burglary Residential



Burglary Garage



Burglary Commercial



Vehicle Prowling



Vehicle Theft



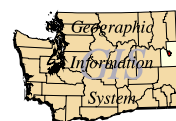
Arson



Cases Represent LERMS Crime Codes  
Points may indicate multiple events  
Note: Veh Prowl is only Larceny displayed

For Additional Information on  
Incidents pertaining to an  
Area, Trend, or Pattern  
Contact Information Analysis

0 0.2 0.4 0.8 Miles



THIS IS NOT A LEGAL DOCUMENT:  
The information shown on this map is compiled  
from various sources and is subject to constant  
revision. Information shown on this map should  
not be used to determine the location of facilities  
in relationship to property lines, section lines,  
streets, etc.

Sunday - Saturday

NE - Northeast District (P4)

12/17/2023 TO 12/23/2023



<u>A/C</u>	<u>Offense Statute</u>	<u>Address</u>	<u>Reported Date</u>	<u>Dist</u>
<b><u>SPB4BE</u></b>				
A	BURGLARY 1D GARAGE	1800 E ROCKWELL AVE	12/20/2023	P4
C	BURGLARY 2D COMMERCIAL	2900 N MARKET ST	12/21/2023	P4
C	BURGLARY 2D COMMERCIAL	3900 N CRESTLINE ST	12/21/2023	P4
C	BURGLARY 2D COMMERCIAL	3400 N MARKET ST	12/22/2023	P4
C	RAPE 3D		12/19/2023	P4
C	RESIDENTIAL BURGLARY	1400 E ROCKWELL AVE	12/18/2023	P4
C	THEFT 1D FROM BUILDING	1400 E ROCKWELL AVE	12/18/2023	P4
C	THEFT 3D FROM BUILDING	3000 E CLEVELAND AVE	12/18/2023	P4
A	THEFT 3D FROM MOTOR VEHICLE	1800 E ROCKWELL AVE	12/20/2023	P4
C	THEFT 3D VEHICLE PARTS AND ACCESSORIES	1800 E ROCKWELL AVE	12/21/2023	P4
C	THEFT OF A FIREARM FROM BUILDING	2300 E EUCLID AVE	12/23/2023	P4
<b><u>SPB4HI</u></b>				
A	BURGLARY 2D COMMERCIAL	4800 N MARKET ST	12/18/2023	P4
A	MAIL THEFT	3600 N RALPH ST	12/23/2023	P4
C	THEFT 2D SHOPLIFTING	2100 E WELLESLEY AVE	12/22/2023	P4
C	THEFT 3D ALL OTHER	6100 N COOK ST	12/23/2023	P4
C	THEFT 3D FROM BUILDING	2900 E EVERETT AVE	12/20/2023	P4
A	THEFT 3D FROM MOTOR VEHICLE	3500 E EMPIRE AVE	12/22/2023	P4
C	THEFT 3D VEHICLE PARTS AND ACCESSORIES	3600 E CROWN AVE	12/20/2023	P4
C	THEFT OF MOTOR VEHICLE	4800 N MARKET ST	12/22/2023	P4
C	THEFT OF MOTOR VEHICLE	3800 E PRINCETON AVE	12/23/2023	P4
<b><u>SPB4LO</u></b>				
C	ARSON 1D	2200 N MORTON ST	12/19/2023	P4
C	ASSAULT 2D	N STANDARD ST / E MONTGOMERY AVE	12/17/2023	P3
C	BURGLARY 2D COMMERCIAL	1800 N HAMILTON ST	12/17/2023	P4
C	BURGLARY 2D COMMERCIAL	100 E MISSION AVE	12/22/2023	P4
C	RESIDENTIAL BURGLARY	1700 N ADDISON ST	12/17/2023	P4
C	RESIDENTIAL BURGLARY	1700 N ADDISON ST	12/20/2023	P4
C	THEFT 2D FROM BUILDING	900 E MISSION AVE	12/17/2023	P4
C	THEFT 2D FROM BUILDING	1300 N RUBY ST	12/18/2023	P4
C	THEFT 3D ALL OTHER	500 E INDIANA AVE	12/18/2023	P4
C	THEFT 3D ALL OTHER	600 E ERMINA AVE	12/18/2023	P4
C	THEFT 3D ALL OTHER	500 E ERMINA AVE	12/19/2023	
C	THEFT 3D FROM MOTOR VEHICLE	2800 N DAKOTA ST	12/19/2023	P4
C	THEFT 3D SHOPLIFTING	1500 E ILLINOIS AVE	12/17/2023	P4
C	THEFT 3D SHOPLIFTING	1500 E ILLINOIS AVE	12/17/2023	P4
C	THEFT 3D VEHICLE PARTS AND ACCESSORIES	2500 N NEVADA ST	12/20/2023	P4

For protection of victim privacy, the entire address on sexual assault crimes has been redacted.

<b>A/C</b>	<b>Offense Statute</b>	<b>Address</b>	<b>Reported Date</b>	<b>Dist</b>
C	THEFT 3D VEHICLE PARTS AND ACCESSORIES	2500 N NEVADA ST	12/20/2023	P4
C	THEFT OF MOTOR VEHICLE	500 E CARLISLE AVE	12/19/2023	P4
C	THEFT OF MOTOR VEHICLE	3000 N STANDARD ST	12/20/2023	P3
C	THEFT OF MOTOR VEHICLE	N MADEIRA ST / E BUCKEYE AVE	12/22/2023	P1
C	THEFT OF MOTOR VEHICLE	E INDIANA AVE / N COLUMBUS ST	12/23/2023	P4

#### **SPB4MI**

C	ARSON 2D	3600 E BRIDGEPORT AVE	12/23/2023	P4
C	THEFT 3D ALL OTHER	2600 N MARKET ST	12/18/2023	
A	THEFT 3D FROM MOTOR VEHICLE	4100 E CLEVELAND AVE	12/20/2023	P4

# SPOKANE POLICE DEPARTMENT



## South Precinct CHARLIE Sector

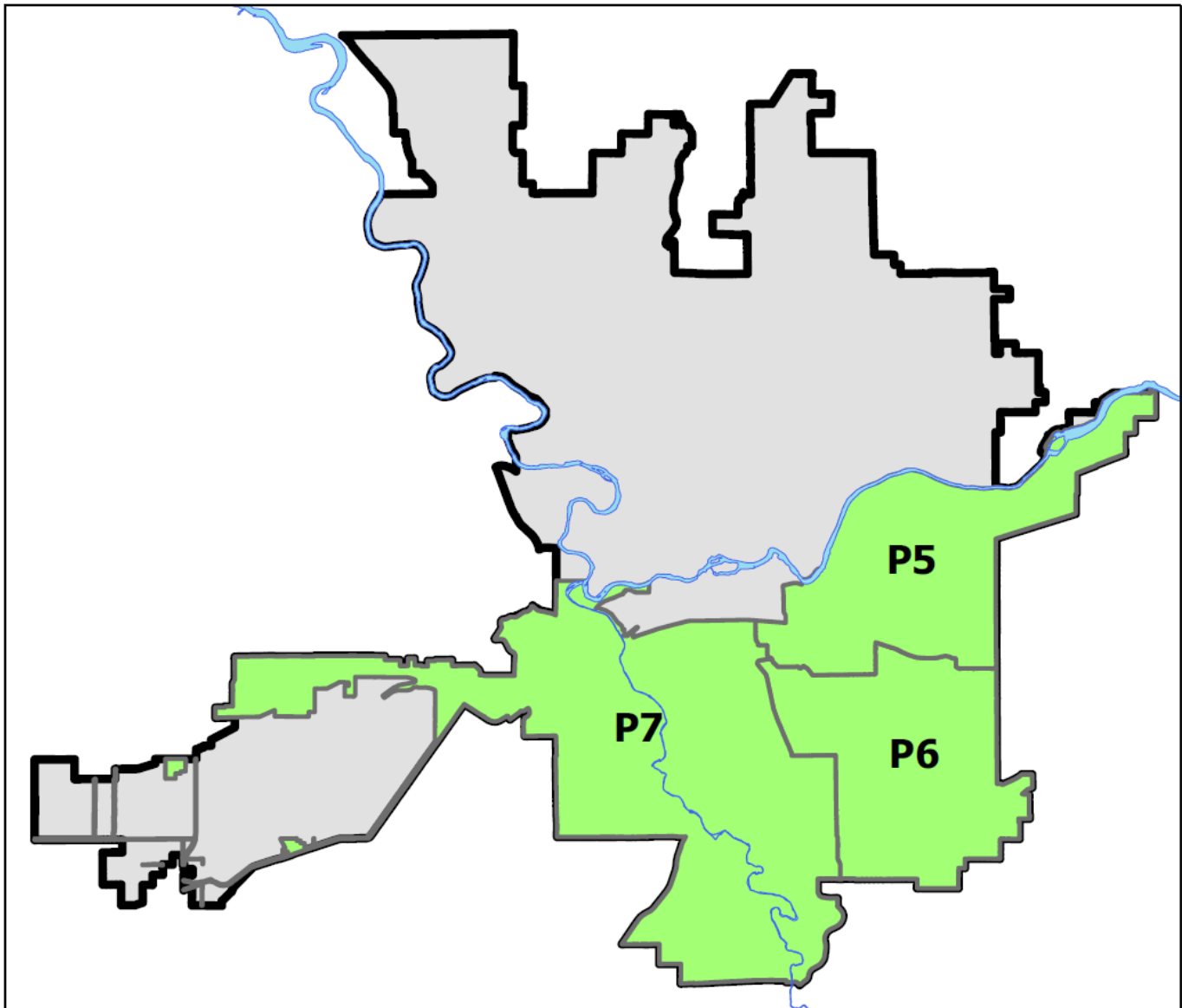
### PSA Commander

Captain Matt Cowles

South Central District (P5)

Southeast District (P6)

Southwest District (P7)



POLICE SUMMARY - Ending: Saturday, December 23, 2023

## ***SOUTH PRECINCT (P5, P6, P7) CHARLIE SECTOR***



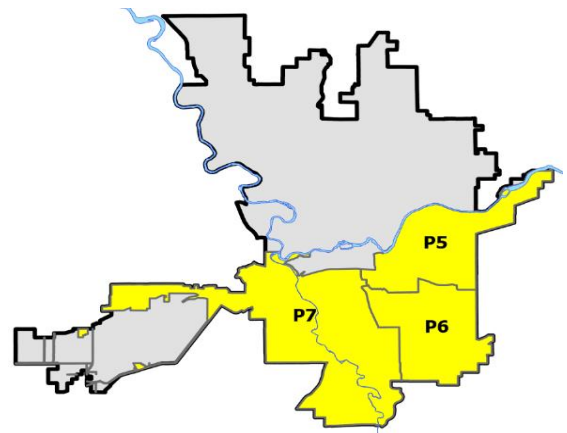
### Preliminary IBR Counts

NIBRS Categories (Part 1 Selected)		7 Day Comparison			28 Day Comparison			YTD Comparison		
		Current	Prior	Percent	Current	Prior	Percent	Current	Prior	Percent
<b>Violent</b>	Criminal Homicide	0	0		0	0		4	4	0.00%
	Rape	0	3	-100.00%	5	3	66.67%	70	60	16.67%
	Robbery - Commercial	0	0		0	2	-100.00%	14	14	0.00%
	Robbery - Person	0	2	-100.00%	2	4	-50.00%	44	38	15.79%
	Aggravated Assault - Non DV	4	3	33.33%	13	5	160.00%	135	129	4.65%
	Aggravated Assault - DV	2	3	-33.33%	12	7	71.43%	96	108	-11.11%
<b>Violent Total:</b>		6	11	-45.45%	32	21	52.38%	363	353	2.83%
<b>Property</b>	Burglary - Residential	4	10	-60.00%	22	23	-4.35%	190	224	-15.18%
	Burglary Garage	3	2	50.00%	13	3	333.33%	161	161	0.00%
	Burglary Commercial	3	1	200.00%	11	19	-42.11%	148	205	-27.80%
	Larceny	32	39	-17.95%	160	118	35.59%	2123	2728	-22.18%
	Vehicle Theft	6	4	50.00%	21	22	-4.55%	457	515	-11.26%
	Arson	0	0		1	0		15	18	-16.67%
<b>Property Total:</b>		48	56	-14.29%	228	185	23.24%	3094	3851	-19.66%
<b>Preliminary Part 1 Crime Totals:</b>		54	67	-19.40%	260	206	26.21%	3457	4204	-17.77%
<b>Current 7 Day Period:</b>		12/17/2023 - 12/23/2023			<b>Prior 7 Day Period:</b>		12/10/2023 - 12/16/2023			
<b>Current 28 Day Period:</b>		11/26/2023 - 12/23/2023			<b>Prior 28 Day Period:</b>		10/29/2023 - 11/25/2023			
<b>Current YTD Day Period:</b>		1/1/2023 - 12/23/2023			<b>Prior YTD Period:</b>		1/1/2022 - 12/23/2022			

Prepared by SPD Crime Analysis Office - Tuesday, December 26, 2023

**NOTE:** SPD moved from UCR to the NIBRS reporting standard on 10/4/16 following the transition to a new RMS System. [Numbers on CompStat reports prior to this date should not be used as a comparison to those on this report.](#) Additional info on these reporting standards can be found on the FBI website: <https://ucr.fbi.gov/nibrs-overview>

This chart represents Preliminary counts of selected crime categories from Police Case Reports. Full statistical analysis to determine the confidence level of this data has not been performed. The % change columns on the preliminary counts differ from the percentage change on the NIBRS crime report, sometimes significantly. The CompStat report is designed for operational use and includes only selected NIBRS categories and coding less complex than full NIBRS rules. Official statistics for these and other NIBRS categories can be found on WASPC & FBI websites once available.



Note: On 1/8/23 boundary changes incorporated portions of P7 into the Downtown Precinct (SPD8BA and SPD8PV); Consequently activity in P7 will appear lower if compared to printed CompStat reports prior to 1/8/23

POLICE SUMMARY - Ending: Saturday, December 23, 2023



## SE - South Central District (P5)

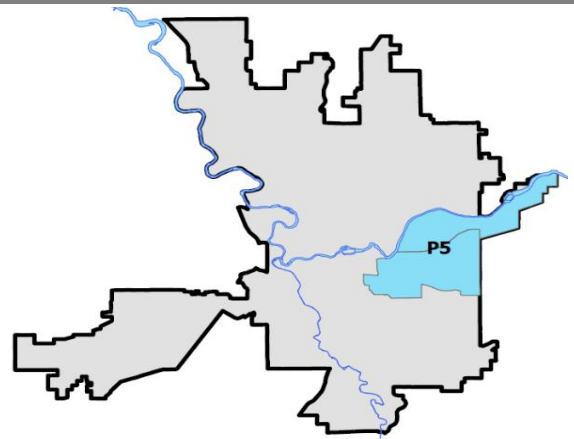
### Preliminary IBR Counts

NIBRS Categories (Part 1 Selected)		7 Day Comparison			28 Day Comparison			YTD Comparison		
		Current	Prior	Percent	Current	Prior	Percent	Current	Prior	Percent
<b>Violent</b>	Criminal Homicide	0	0		0	0		2	1	100.00%
	Rape	0	1	-100.00%	2	1	100.00%	36	23	56.52%
	Robbery - Commercial	0	0		0	1	-100.00%	4	4	0.00%
	Robbery - Person	0	1	-100.00%	1	1	0.00%	21	15	40.00%
	Aggravated Assault - Non DV	3	2	50.00%	6	5	20.00%	74	71	4.23%
	Aggravated Assault - DV	1	2	-50.00%	5	2	150.00%	52	52	0.00%
<b>Violent Total:</b>		4	6	-33.33%	14	10	40.00%	189	166	13.86%
<b>Property</b>	Burglary - Residential	2	6	-66.67%	11	8	37.50%	68	79	-13.92%
	Burglary Garage	2	0		6	0		51	48	6.25%
	Burglary Commercial	1	1	0.00%	6	5	20.00%	81	132	-38.64%
	Larceny	11	13	-15.38%	52	38	36.84%	735	1046	-29.73%
	Vehicle Theft	1	1	0.00%	6	9	-33.33%	155	243	-36.21%
	Arson	0	0		1	0		11	9	22.22%
<b>Property Total:</b>		17	21	-19.05%	82	60	36.67%	1101	1557	-29.29%
<b>Preliminary Part 1 Crime Totals:</b>		21	27	-22.22%	96	70	37.14%	1290	1723	-25.13%
<b>Current 7 Day Period:</b>		12/17/2023 - 12/23/2023			<b>Prior 7 Day Period:</b>		12/10/2023 - 12/16/2023			
<b>Current 28 Day Period:</b>		11/26/2023 - 12/23/2023			<b>Prior 28 Day Period:</b>		10/29/2023 - 11/25/2023			
<b>Current YTD Day Period:</b>		1/1/2023 - 12/23/2023			<b>Prior YTD Period:</b>		1/1/2022 - 12/23/2022			


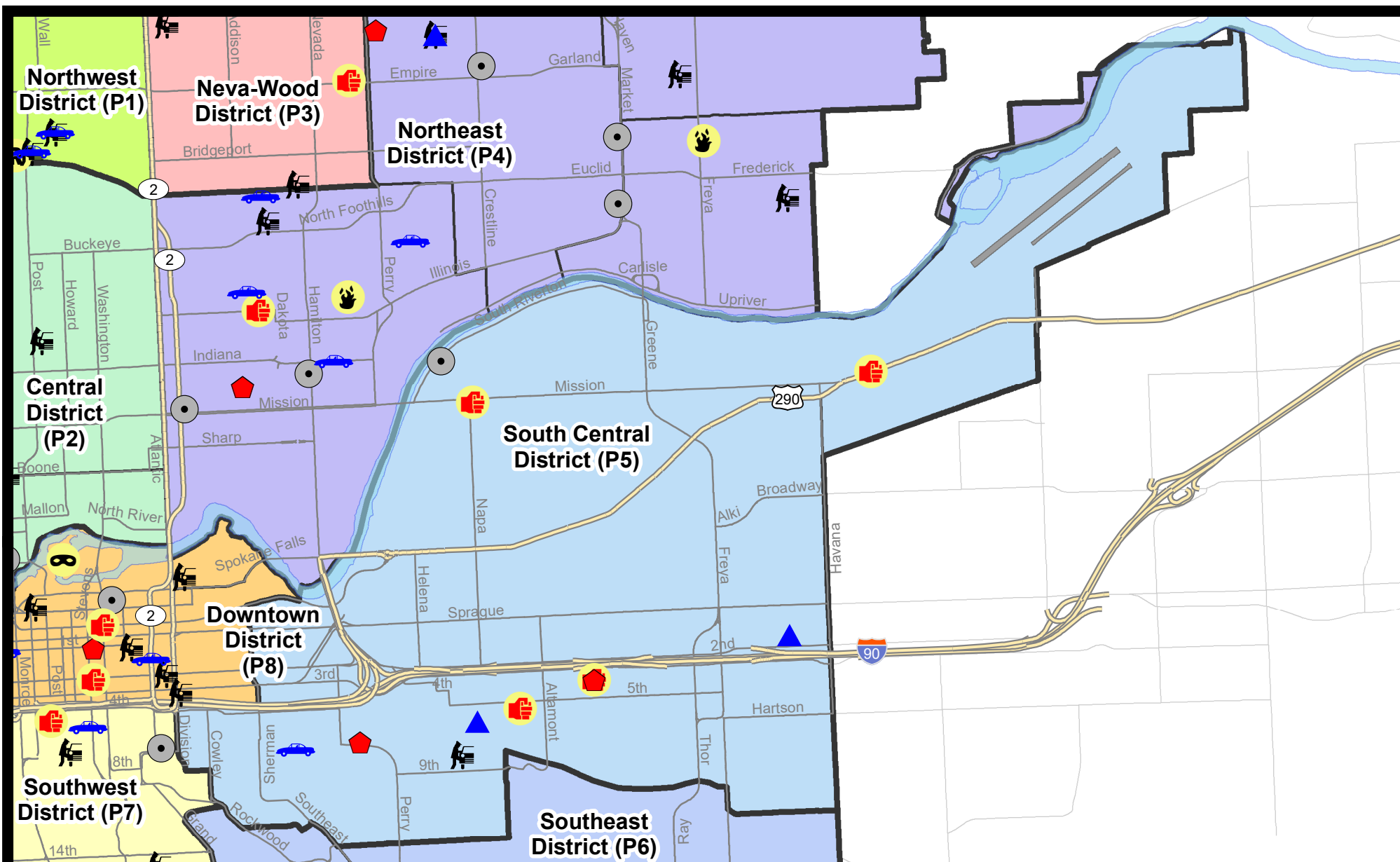
Prepared by SPD Crime Analysis Office - Tuesday, December 26, 2023

**NOTE:** SPD moved from UCR to the NIBRS reporting standard on 10/4/16 following the transition to a new RMS System. [Numbers on CompStat reports prior to this date should not be used as a comparison to those on this report.](#) Additional info on these reporting standards can be found on the FBI website: <https://ucr.fbi.gov/nibrs-overview>

This chart represents Preliminary counts of selected crime categories from Police Case Reports. Full statistical analysis to determine the confidence level of this data has not been performed. The % change columns on the preliminary counts differ from the percentage change on the NIBRS crime report, sometimes significantly. The CompStat report is designed for operational use and includes only selected NIBRS categories and coding less complex than full NIBRS rules. Official statistics for these and other NIBRS categories can be found on WASPC & FBI websites once available.



**Note:** On 2/10/21 a portion of the Police Block SPC5EC became part of the Downtown Precinct (SPD8EC); Consequently activity in P5 will appear lower if compared to printed CompStat reports prior to 2/10/21

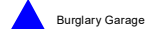
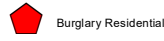


**City of Spokane**  
**South Central District (P5)**  
**Selected**  
**Crime Types**  
**2023-12-17 to 2023-12-23**

Prepared By:  
**Crime Analysis Unit**  
**Spokane Police Department**

**Legend**

**NIBRS Events**



Cases Represent LERMS Crime Codes  
 Points may indicate multiple events  
 Note: Veh Prowl is only Larceny category displayed



For Additional Information on Incidents  
 pertaining to an Area, Trend, or Pattern  
 Contact Information Analysis

0 0.2 0.4 0.6 0.8 1 Miles



**THIS IS NOT A LEGAL DOCUMENT:**  
 The information shown on this map is compiled  
 from various sources and is subject to constant  
 revision. Information shown on this map should  
 not be used to determine the location of facilities  
 in relationship to property lines, section lines,  
 streets, etc.

Sunday - Saturday

SE - South Central District (P5)

12/17/2023 TO 12/23/2023



<u>A/C</u>	<u>Offense Statute</u>	<u>Address</u>	<u>Reported Date</u>	<u>Dist</u>
<b><u>SPC5EC</u></b>				
C	BURGLARY 1D FROM RESIDENCE	2700 E 4TH AVE	12/20/2023	P6
C	BURGLARY 2D GARAGE	1900 E 6TH AVE	12/18/2023	P5
C	BURGLARY 2D GARAGE	4000 E PACIFIC AVE	12/19/2023	P6
C	HARASSMENT FELONY WEAPON INVOLVED	2700 E 4TH AVE	12/20/2023	P6
C	HARASSMENT FELONY WEAPON INVOLVED	500 S STONE ST	12/22/2023	P5
C	RESIDENTIAL BURGLARY	1100 E NEWARK AVE	12/18/2023	P6
C	THEFT 2D FROM BUILDING	2500 E PACIFIC AVE	12/18/2023	P5
C	THEFT 3D ALL OTHER	500 E 10TH AVE	12/19/2023	P5
A	THEFT 3D ALL OTHER	1100 N FREYA ST	12/20/2023	P5
C	THEFT 3D ALL OTHER	0 S MADELIA ST	12/23/2023	P5
C	THEFT 3D FROM BUILDING	1400 E HARTSON AVE	12/18/2023	P5
C	THEFT OF A FIREARM FROM MOTOR VEHICLE	1800 E 8TH AVE	12/20/2023	P5
C	THEFT OF MOTOR VEHICLE	700 S SCOTT ST	12/23/2023	P6
<b><u>SPC5GP</u></b>				
C	ASSAULT 2D	E TRENT AVE / N LANGLEY ST	12/18/2023	P6
C	ASSAULT 2D	2000 E MISSION AVE	12/20/2023	P6
C	BURGLARY 2D COMMERCIAL	1700 E SOUTH RIVERTON AVE	12/21/2023	P6
C	MAIL THEFT	1600 E MISSION AVE	12/18/2023	P5
C	THEFT 3D ALL OTHER	3000 E ERMINA AVE	12/18/2023	P5
C	THEFT 3D ALL OTHER	2200 E CATALDO AVE	12/21/2023	
C	THEFT 3D ALL OTHER	4800 E COMMERCE AVE	12/22/2023	
C	THEFT 3D VEHICLE PARTS AND ACCESSORIES	1600 E SOUTH RIVERTON AVE	12/17/2023	P5

POLICE SUMMARY - Ending: Saturday, December 23, 2023



## SE - Southeast District (P6)

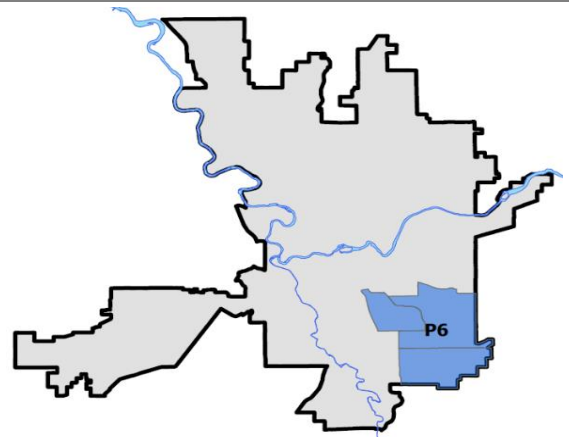
### Preliminary IBR Counts

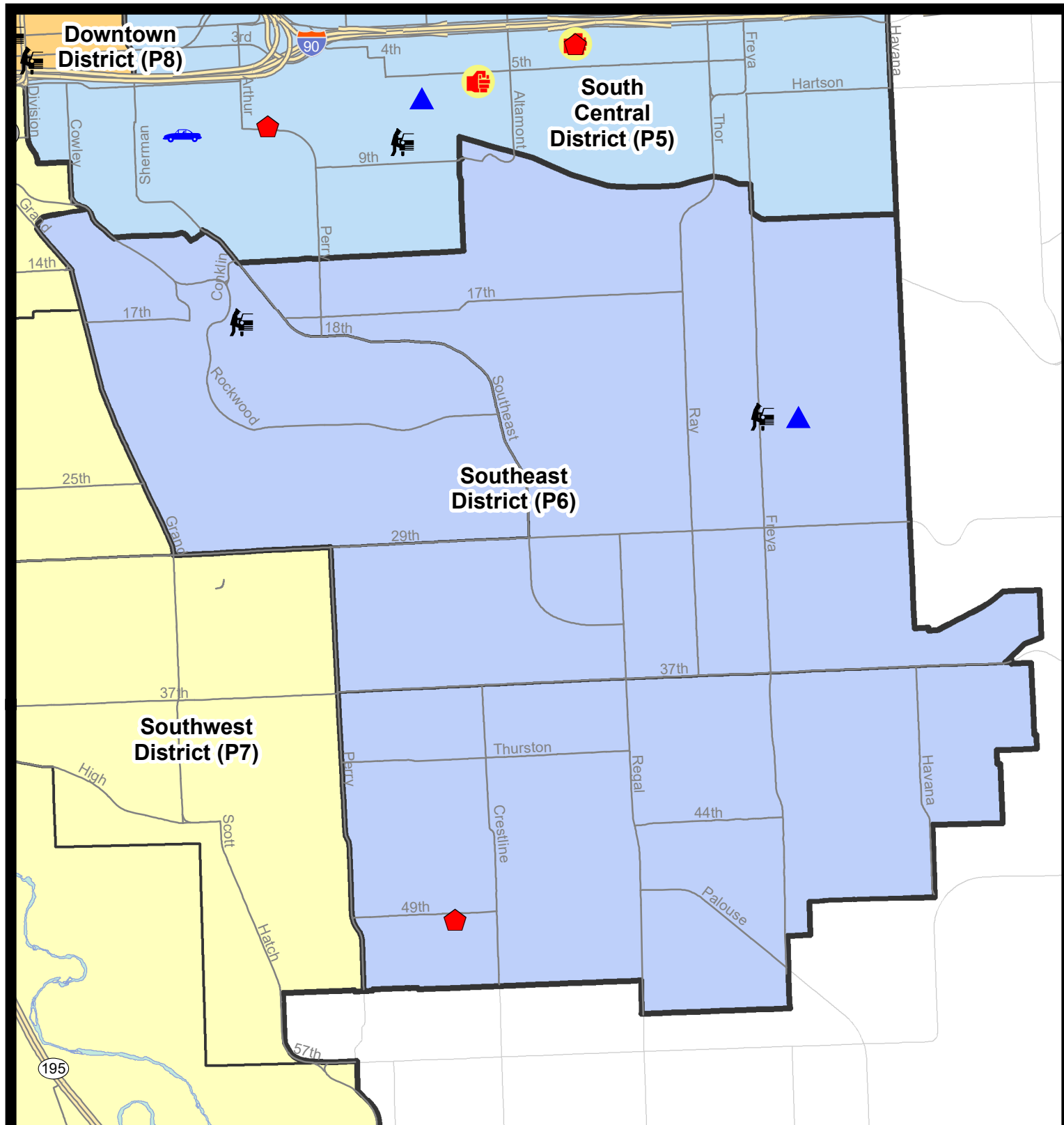
NIBRS Categories (Part 1 Selected)		7 Day Comparison			28 Day Comparison			YTD Comparison		
		Current	Prior	Percent	Current	Prior	Percent	Current	Prior	Percent
<b>Violent</b>	Criminal Homicide	0	0		0	0		0	0	
	Rape	0	0		1	1	0.00%	7	10	-30.00%
	Robbery - Commercial	0	0		0	1	-100.00%	5	5	0.00%
	Robbery - Person	0	0		0	0		4	9	-55.56%
	Aggravated Assault - Non DV	0	0		0	0		19	13	46.15%
	Aggravated Assault - DV	0	0		3	1	200.00%	16	21	-23.81%
<b>Violent Total:</b>		0	0		4	3	33.33%	51	58	-12.07%
<b>Property</b>	Burglary - Residential	1	2	-50.00%	5	7	-28.57%	48	76	-36.84%
	Burglary Garage	1	1	0.00%	3	2	50.00%	42	49	-14.29%
	Burglary Commercial	0	0		1	4	-75.00%	26	22	18.18%
	Larceny	11	7	57.14%	38	31	22.58%	518	593	-12.65%
	Vehicle Theft	0	1	-100.00%	4	3	33.33%	136	104	30.77%
	Arson	0	0		0	0		1	3	-66.67%
<b>Property Total:</b>		13	11	18.18%	51	47	8.51%	771	847	-8.97%
<b>Preliminary Part 1 Crime Totals:</b>		13	11	18.18%	55	50	10.00%	822	905	-9.17%
<b>Current 7 Day Period:</b>		12/17/2023 - 12/23/2023			<b>Prior 7 Day Period:</b>		12/10/2023 - 12/16/2023			
<b>Current 28 Day Period:</b>		11/26/2023 - 12/23/2023			<b>Prior 28 Day Period:</b>		10/29/2023 - 11/25/2023			
<b>Current YTD Day Period:</b>		1/1/2023 - 12/23/2023			<b>Prior YTD Period:</b>		1/1/2022 - 12/23/2022			

Prepared by SPD Crime Analysis Office - Tuesday, December 26, 2023

**NOTE:** SPD moved from UCR to the NIBRS reporting standard on 10/4/16 following the transition to a new RMS System. [Numbers on CompStat reports prior to this date should not be used as a comparison to those on this report.](#) Additional info on these reporting standards can be found on the FBI website: <https://ucr.fbi.gov/nibrs-overview>

This chart represents Preliminary counts of selected crime categories from Police Case Reports. Full statistical analysis to determine the confidence level of this data has not been performed. The % change columns on the preliminary counts differ from the percentage change on the NIBRS crime report, sometimes significantly. The CompStat report is designed for operational use and includes only selected NIBRS categories and coding less complex than full NIBRS rules. Official statistics for these and other NIBRS categories can be found on WASPC & FBI websites once available.





**City of Spokane**  
**Southeast District (P6)**  
**Selected Crime Codes**  
**2023-12-17 to 2023-12-23**  
 Prepared By:  
**Crime Analysis Unit**  
**Spokane Police Department**

**Legend**

**NIBRS Events**



Criminal Homicide



Rape



Robbery Commercial



Robbery Person



Aggravated Assault



Burglary Residential



Burglary Garage



Burglary Commercial



Vehicle Prowling



Vehicle Theft



Arson



Cases Represent LERMS Crime Codes  
 Points may indicate multiple events  
 Note: Veh Prowl is only Larceny displayed

For Additional Information on  
 Incidents pertaining to an  
 Area, Trend, or Pattern  
 Contact Information Analysis

0 0.15 0.3 0.6 Miles



**THIS IS NOT A LEGAL DOCUMENT:**  
 The information shown on this map is compiled  
 from various sources and is subject to constant  
 revision. Information shown on this map should  
 not be used to determine the location of facilities  
 in relationship to property lines, section lines,  
 streets, etc.

Sunday - Saturday

SE - Southeast District (P6)

12/17/2023 TO 12/23/2023



<b><u>A/C</u></b>	<b><u>Offense Statute</u></b>	<b><u>Address</u></b>	<b><u>Reported Date</u></b>	<b><u>Dist</u></b>
<b><u>SPC6LH</u></b>				
C	BURGLARY 2D GARAGE	2200 S REBECCA ST	12/18/2023	P6
C	MAIL THEFT	1600 S PERRY ST	12/21/2023	P6
C	THEFT 2D FROM MOTOR VEHICLE	2200 S FREYA ST	12/21/2023	P6
C	THEFT 2D VEHICLE PARTS AND ACCESSORIES	2800 E 35TH AVE	12/22/2023	P6
C	THEFT 3D ALL OTHER	3900 E 13TH AVE	12/17/2023	
C	THEFT 3D ALL OTHER	2200 S FREYA ST	12/18/2023	
C	THEFT 3D ALL OTHER	3500 E 28TH AVE	12/21/2023	
C	THEFT 3D FROM BUILDING	2800 E 29TH AVE	12/19/2023	P6
<b><u>SPC6RW</u></b>				
C	THEFT 3D ALL OTHER	800 E CREST RD	12/17/2023	P6
C	THEFT 3D FROM MOTOR VEHICLE	900 E 17TH AVE	12/18/2023	
<b><u>SPC6SG</u></b>				
C	RESIDENTIAL BURGLARY	4900 S IVY GLEN LN	12/21/2023	P7
C	THEFT 2D ALL OTHER	2100 E THURSTON AVE	12/18/2023	
C	THEFT 3D SHOPLIFTING	4900 S REGAL ST	12/18/2023	

POLICE SUMMARY - Ending: Saturday, December 23, 2023



## SW - Southwest District (P7)

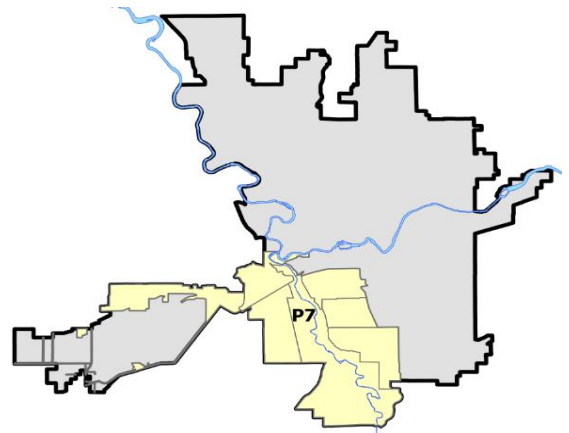
### Preliminary IBR Counts

NIBRS Categories (Part 1 Selected)		7 Day Comparison			28 Day Comparison			YTD Comparison		
		Current	Prior	Percent	Current	Prior	Percent	Current	Prior	Percent
<b>Violent</b>	Criminal Homicide	0	0		0	0		2	3	-33.33%
	Rape	0	2	-100.00%	2	1	100.00%	27	27	0.00%
	Robbery - Commercial	0	0		0	0		5	5	0.00%
	Robbery - Person	0	1	-100.00%	1	3	-66.67%	19	14	35.71%
	Aggravated Assault - Non DV	1	1	0.00%	7	0		42	45	-6.67%
	Aggravated Assault - DV	1	1	0.00%	4	4	0.00%	28	35	-20.00%
<b>Violent Total:</b>		2	5	-60.00%	14	8	75.00%	123	129	-4.65%
<b>Property</b>	Burglary - Residential	1	2	-50.00%	6	8	-25.00%	74	69	7.25%
	Burglary Garage	0	1	-100.00%	4	1	300.00%	68	64	6.25%
	Burglary Commercial	2	0		4	10	-60.00%	41	51	-19.61%
	Larceny	10	19	-47.37%	70	49	42.86%	870	1089	-20.11%
	Vehicle Theft	5	2	150.00%	11	10	10.00%	166	168	-1.19%
	Arson	0	0		0	0		3	6	-50.00%
<b>Property Total:</b>		18	24	-25.00%	95	78	21.79%	1222	1447	-15.55%
<b>Preliminary Part 1 Crime Totals:</b>		20	29	-31.03%	109	86	26.74%	1345	1576	-14.66%
<b>Current 7 Day Period:</b>		12/17/2023 - 12/23/2023			<b>Prior 7 Day Period:</b>		12/10/2023 - 12/16/2023			
<b>Current 28 Day Period:</b>		11/26/2023 - 12/23/2023			<b>Prior 28 Day Period:</b>		10/29/2023 - 11/25/2023			
<b>Current YTD Day Period:</b>		1/1/2023 - 12/23/2023			<b>Prior YTD Period:</b>		1/1/2022 - 12/23/2022			

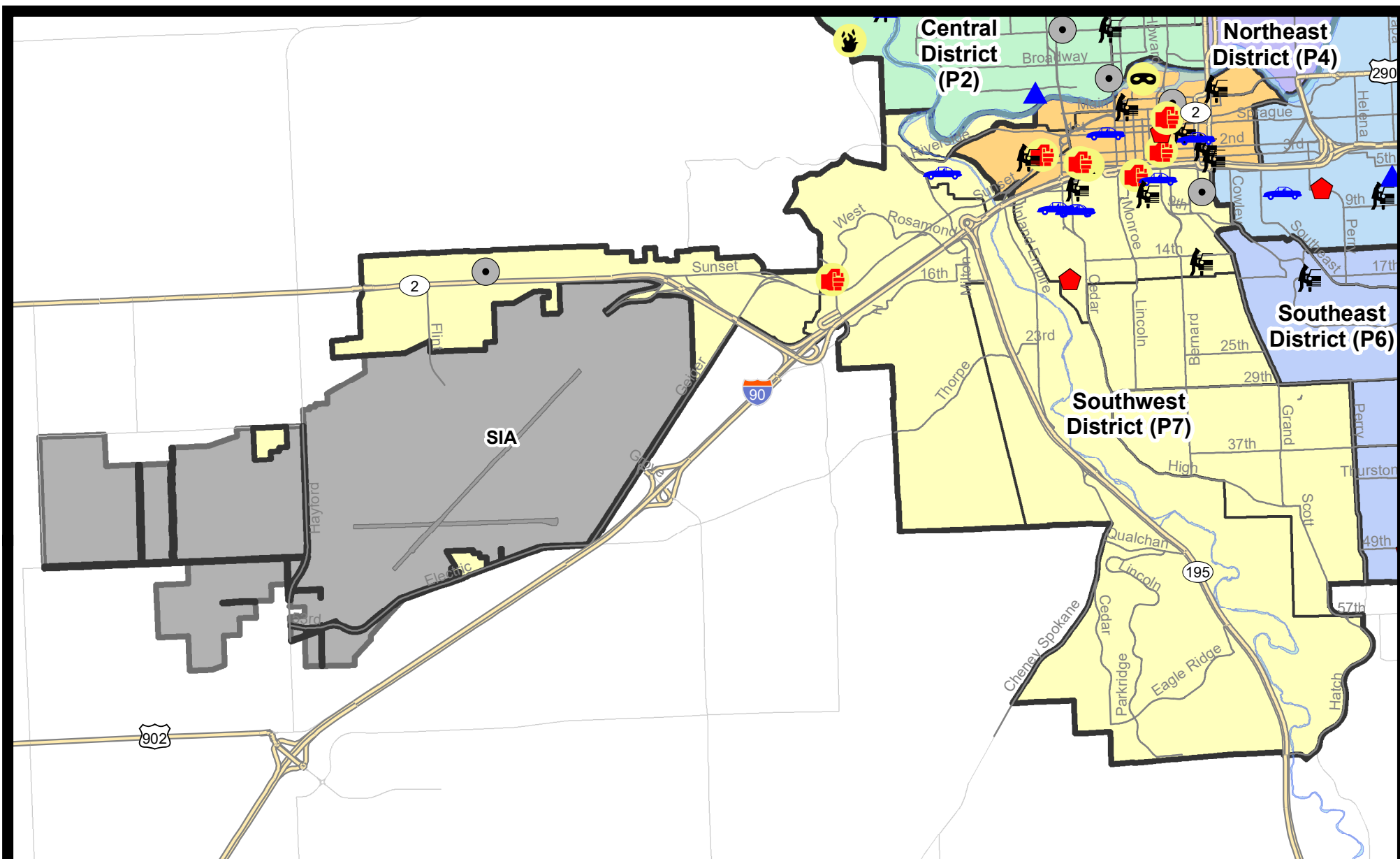
Prepared by SPD Crime Analysis Office - Tuesday, December 26, 2023

**NOTE:** SPD moved from UCR to the NIBRS reporting standard on 10/4/16 following the transition to a new RMS System. [Numbers on CompStat reports prior to this date should not be used as a comparison to those on this report.](#) Additional info on these reporting standards can be found on the FBI website: <https://ucr.fbi.gov/nibrs-overview>

This chart represents Preliminary counts of selected crime categories from Police Case Reports. Full statistical analysis to determine the confidence level of this data has not been performed. The % change columns on the preliminary counts differ from the percentage change on the NIBRS crime report, sometimes significantly. The CompStat report is designed for operational use and includes only selected NIBRS categories and coding less complex than full NIBRS rules. Official statistics for these and other NIBRS categories can be found on WASPC & FBI websites once available.



Note: On 1/8/23 boundary changes were implemented that incorporated portions of P7 into the Downtown DAVID Sector (SPD8BA SPD8PV); Consequently activity in P7 will appear lower if compared to printed CompStat reports prior to 1/8/23




**City of Spokane**  
**Southwest District (P7)**  
**Selected**  
**Crime Types**  
**2023-12-17 to 2023-12-23**

Prepared By:  
**Crime Analysis Unit**  
**Spokane Police Department**

**Legend**

**NIBRS Events**



Cases Represent LERMS Crime Codes  
 Points may indicate multiple events  
 Note: Veh Prowl is only Larceny category displayed



For Additional Information on Incidents  
 pertaining to an Area, Trend, or Pattern  
 Contact Information Analysis

0 0.2 0.4 0.6 0.8 1 1.2 1.4 1.6 Miles



**THIS IS NOT A LEGAL DOCUMENT:**  
 The information shown on this map is compiled  
 from various sources and is subject to constant  
 revision. Information shown on this map should  
 not be used to determine the location of facilities  
 in relationship to property lines, section lines,  
 streets, etc.



Sunday - Saturday

SE - Southwest District (P7)

12/17/2023 TO 12/23/2023



<u>A/C</u>	<u>Offense Statute</u>	<u>Address</u>	<u>Reported Date</u>	<u>Dist</u>
<b><u>SPC7CH</u></b>				
C	ASSAULT 2D	800 W 5TH AVE	12/23/2023	P8
C	BURGLARY 2D COMMERCIAL	0 W 7TH AVE	12/23/2023	P7
C	MAIL THEFT	1200 S WALL ST	12/18/2023	P7
C	RESIDENTIAL BURGLARY	1500 W 16TH AVE	12/23/2023	P7
C	THEFT 1D FROM BUILDING	1500 W 16TH AVE	12/23/2023	P7
C	THEFT 2D FROM BUILDING	800 W 5TH AVE	12/20/2023	P7
C	THEFT 2D FROM MOTOR VEHICLE	600 W 7TH AVE	12/18/2023	
C	THEFT 3D FROM MOTOR VEHICLE	100 W 15TH AVE	12/23/2023	P7
C	THEFT 3D FROM MOTOR VEHICLE	1400 W 6TH AVE	12/18/2023	
C	THEFT OF MOTOR VEHICLE	500 W 5TH AVE	12/17/2023	P7
C	THEFT OF MOTOR VEHICLE	1400 W 8TH AVE	12/20/2023	P7
C	THEFT OF MOTOR VEHICLE	1400 W 8TH AVE	12/21/2023	P7
C	THEFT OF MOTOR VEHICLE	1600 W 8TH AVE	12/22/2023	P6
<b><u>SPC7CS</u></b>				
C	MAIL THEFT	0 E 39TH AVE	12/18/2023	P7
C	MAIL THEFT	3800 S SKYVIEW DR	12/19/2023	P7
<b><u>SPC7LC</u></b>				
C	THEFT OF MOTOR VEHICLE	300 S A ST	12/21/2023	P7
<b><u>SPC7WH</u></b>				
C	ASSAULT 2D	1500 S RUSTLE ST	12/18/2023	P7
C	THEFT 2D ALL OTHER	4300 W SUNSET BLVD	12/20/2023	P7
C	THEFT 3D ALL OTHER	2700 W SUNSET BLVD	12/17/2023	P7
<b><u>SPC7WP</u></b>				
C	BURGLARY 2D COMMERCIAL	8400 W US 2 HWY	12/19/2023	P7

# SPOKANE POLICE DEPARTMENT

## Downtown Precinct

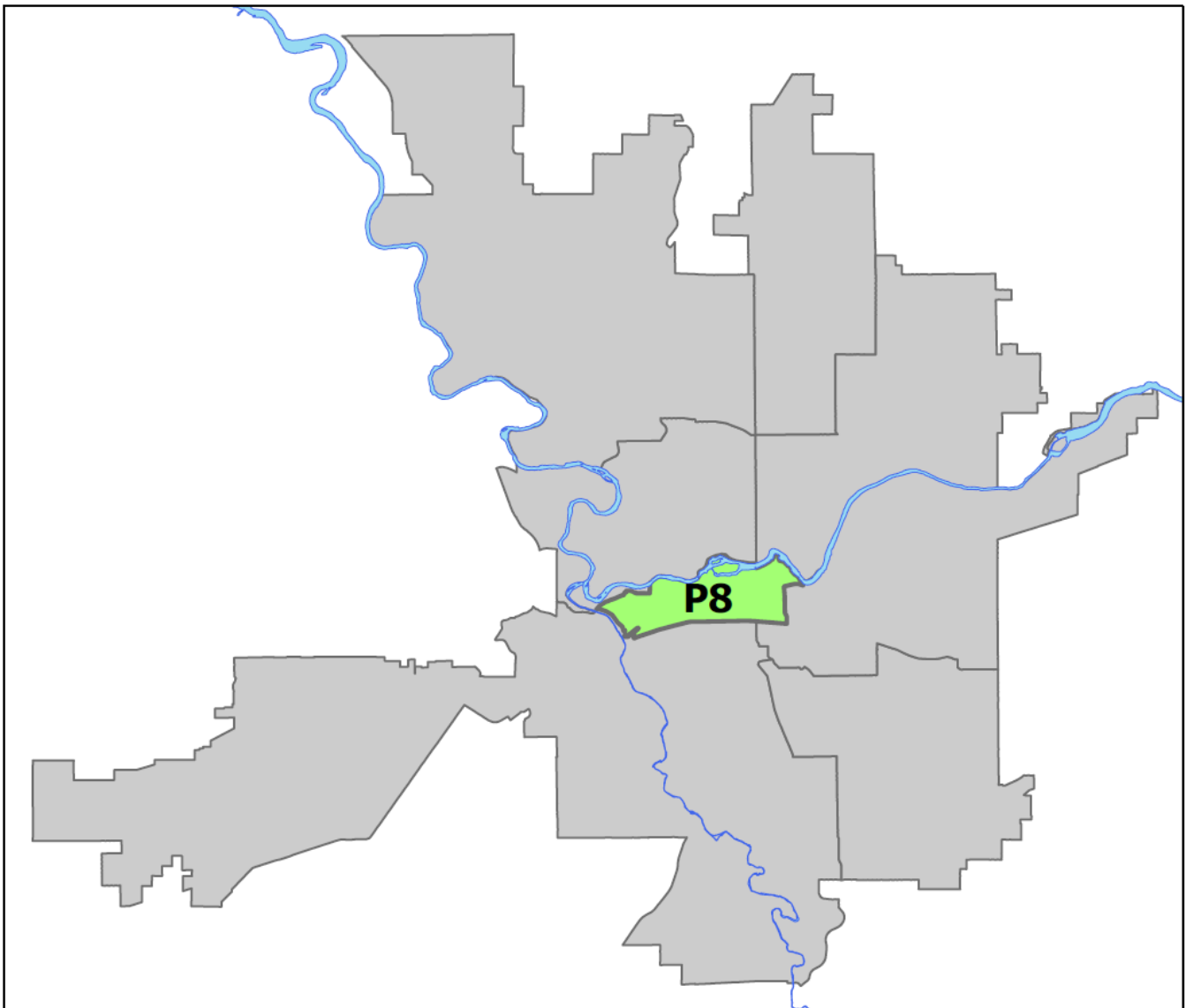
## DAVID Sector



### PSA Commander

Captain Steve Wohl

Downtown District (P8)



POLICE SUMMARY - Ending: Saturday, December 23, 2023

## ***DOWNTOWN PRECINCT (P8) DAVID SECTOR***



### Preliminary IBR Counts

NIBRS Categories (Part 1 Selected)		7 Day Comparison			28 Day Comparison			YTD Comparison		
		Current	Prior	Percent	Current	Prior	Percent	Current	Prior	Percent
<b>Violent</b>	Criminal Homicide	0	0		0	0		1	4	-75.00%
	Rape	1	1	0.00%	4	5	-20.00%	31	34	-8.82%
	Robbery - Commercial	0	1	-100.00%	1	1	0.00%	21	14	50.00%
	Robbery - Person	1	1	0.00%	4	8	-50.00%	78	55	41.82%
	Aggravated Assault - Non DV	4	4	0.00%	10	10	0.00%	163	119	36.97%
	Aggravated Assault - DV	0	2	-100.00%	2	2	0.00%	32	27	18.52%
<b>Violent Total:</b>		6	9	-33.33%	21	26	-19.23%	326	253	28.85%
<b>Property</b>	Burglary - Residential	1	0		2	5	-60.00%	55	44	25.00%
	Burglary Garage	0	2	-100.00%	2	0		18	13	38.46%
	Burglary Commercial	1	2	-50.00%	5	5	0.00%	99	91	8.79%
	Larceny	19	17	11.76%	70	107	-34.58%	1360	1625	-16.31%
	Vehicle Theft	2	4	-50.00%	10	4	150.00%	156	185	-15.68%
	Arson	0	0		0	1	-100.00%	16	11	45.45%
<b>Property Total:</b>		23	25	-8.00%	89	122	-27.05%	1704	1969	-13.46%
<b>Preliminary Part 1 Crime Totals:</b>		29	34	-14.71%	110	148	-25.68%	2030	2222	-8.64%
<b>Current 7 Day Period:</b>		12/17/2023 - 12/23/2023			<b>Prior 7 Day Period:</b>		12/10/2023 - 12/16/2023			
<b>Current 28 Day Period:</b>		11/26/2023 - 12/23/2023			<b>Prior 28 Day Period:</b>		10/29/2023 - 11/25/2023			
<b>Current YTD Day Period:</b>		1/1/2023 - 12/23/2023			<b>Prior YTD Period:</b>		1/1/2022 - 12/23/2022			

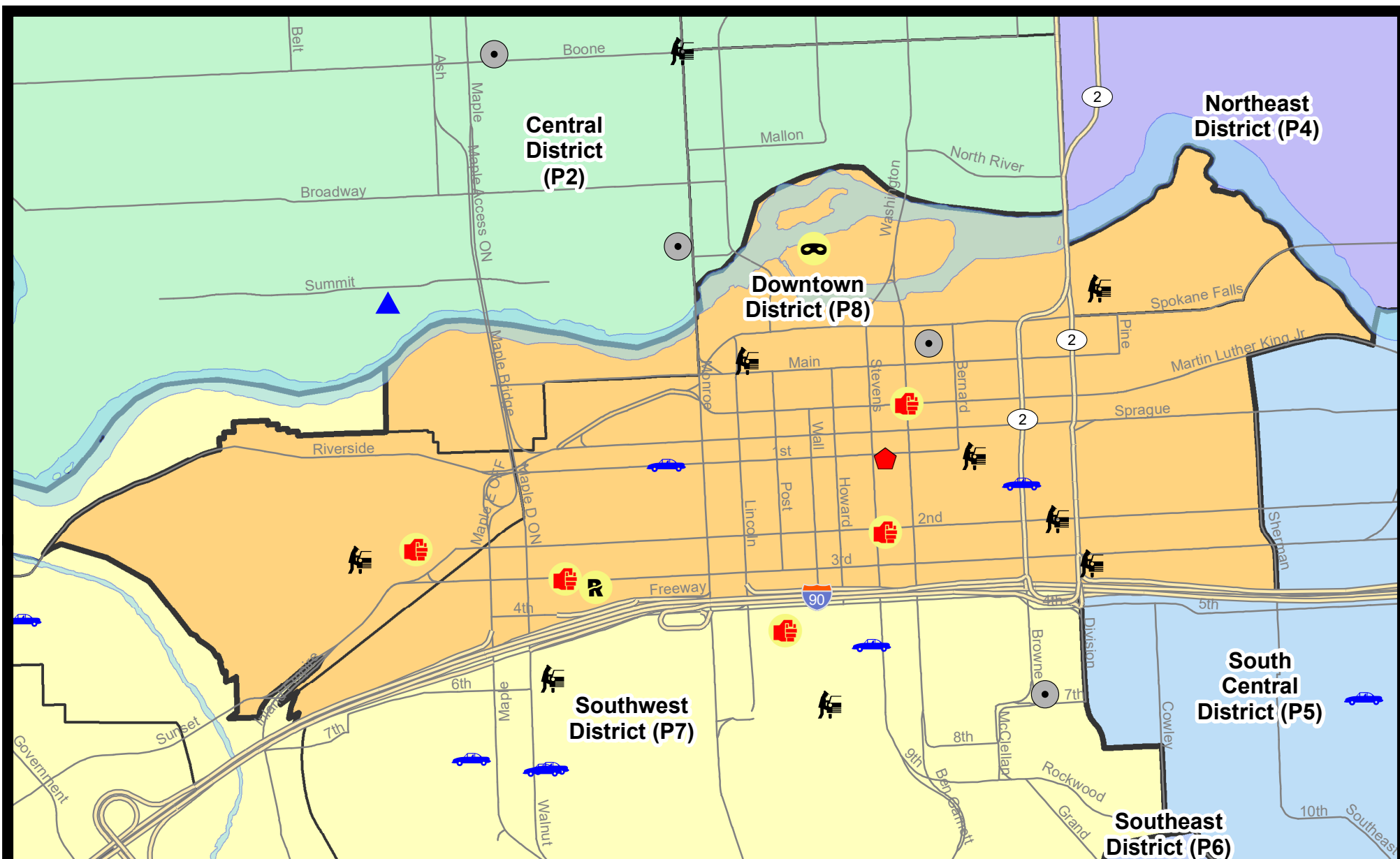
Prepared by SPD Crime Analysis Office - Tuesday, December 26, 2023

**NOTE:** SPD moved from UCR to the NIBRS reporting standard on 10/4/16 following the transition to a new RMS System. [Numbers on CompStat reports prior to this date should not be used as a comparison to those on this report.](#) Additional info on these reporting standards can be found on the FBI website: <https://ucr.fbi.gov/nibrs-overview>

This chart represents Preliminary counts of selected crime categories from Police Case Reports. Full statistical analysis to determine the confidence level of this data has not been performed. The % change columns on the preliminary counts differ from the percentage change on the NIBRS crime report, sometimes significantly. The CompStat report is designed for operational use and includes only selected NIBRS categories and coding less complex than full NIBRS rules. Official statistics for these and other NIBRS categories can be found on WASPC & FBI websites once available.



**Note:** On 1/8/23 boundary changes incorporated portions of P7 into the Downtown Precinct (SPD8BA and SPD8PV); Consequently activity in P8 will appear higher if compared to printed CompStat reports prior to 1/8/23

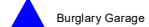
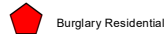


**City of Spokane**  
**Downtown District (P8)**  
**Selected**  
**Crime Types**  
**2023-12-17 to 2023-12-23**

Prepared By:  
**Crime Analysis Unit**  
**Spokane Police Department**

**Legend**

**NIBRS Events**



Cases Represent LERMS Crime Codes  
 Points may indicate multiple events  
 Note: Veh Prowl is only Larceny category displayed



For Additional Information on Incidents  
 pertaining to an Area, Trend, or Pattern  
 Contact Information Analysis

0 0.2 0.4 Miles



**THIS IS NOT A LEGAL DOCUMENT:**  
 The information shown on this map is compiled  
 from various sources and is subject to constant  
 revision. Information shown on this map should  
 not be used to determine the location of facilities  
 in relationship to property lines, section lines,  
 streets, etc.

Sunday - Saturday

SW - Downtown District (P8)

12/17/2023 TO 12/23/2023



<u>A/C</u>	<u>Offense Statute</u>	<u>Address</u>	<u>Reported Date</u>	<u>Dist</u>
<b><u>SPD8BA</u></b>				
C	ASSAULT 3D WEAPON OR NEGLIGENT INJURY	W 2ND AVE / S OAK ST	12/19/2023	P8
C	THEFT 2D ALL OTHER	1700 W RIVERSIDE AVE	12/20/2023	P8
C	THEFT 3D FROM MOTOR VEHICLE	1900 W 2ND AVE	12/17/2023	P8
C	THEFT 3D VEHICLE PARTS AND ACCESSORIES	2200 W PACIFIC AVE	12/18/2023	P8
C	THEFT 3D VEHICLE PARTS AND ACCESSORIES	2100 W 1ST AVE	12/22/2023	P8
<b><u>SPD8EC</u></b>				
C	THEFT 2D FROM MOTOR VEHICLE	0 E 3RD AVE	12/21/2023	P8
<b><u>SPD8RS</u></b>				
C	ASSAULT 3D WEAPON OR NEGLIGENT INJURY	W 3RD AVE / S CEDAR ST	12/19/2023	P8
C	BURGLARY 2D COMMERCIAL	300 W SPOKANE FALLS BLVD	12/23/2023	P8
C	HARASSMENT FELONY WEAPON INVOLVED	400 W 2ND AVE	12/18/2023	P8
C	HARASSMENT WEAPON INVOLVED	N WASHINGTON ST / W RIVERSIDE AVE	12/22/2023	P8
C	RAPE 1D		12/20/2023	P8
C	RESIDENTIAL BURGLARY	400 W 1ST AVE	12/21/2023	P8
C	ROBBERY 1D PERSON	500 N HOWARD ST	12/17/2023	P2
C	THEFT 2D ALL OTHER	W RIVERSIDE AVE / N WASHINGTON ST	12/18/2023	P8
C	THEFT 2D ALL OTHER	100 N WASHINGTON ST	12/18/2023	P8
C	THEFT 2D ALL OTHER	200 N HOWARD ST	12/20/2023	P8
C	THEFT 2D ALL OTHER	700 W RIVERSIDE AVE	12/22/2023	P8
C	THEFT 2D FROM MOTOR VEHICLE	200 W 1ST AVE	12/18/2023	P8
C	THEFT 3D ALL OTHER	900 W 1ST AVE	12/19/2023	
C	THEFT 3D FROM BUILDING	900 W SPRAGUE AVE	12/17/2023	P8
C	THEFT 3D FROM BUILDING	200 N HOWARD ST	12/22/2023	P8
C	THEFT 3D FROM BUILDING	300 W SPOKANE FALLS BLVD	12/23/2023	
C	THEFT 3D FROM MOTOR VEHICLE	800 W MAIN AVE	12/23/2023	P8
C	THEFT 3D FROM MOTOR VEHICLE	300 N RIVERPOINT BLVD	12/18/2023	
C	THEFT 3D SHOPLIFTING	800 W MAIN AVE	12/18/2023	P8
A	THEFT 3D VEHICLE PARTS AND ACCESSORIES	1300 W 3RD AVE	12/17/2023	P8
C	THEFT OF A FIREARM FROM MOTOR VEHICLE	S STATE ST / W 2ND AVE	12/19/2023	P8
C	THEFT OF MOTOR VEHICLE	S BROWNE ST / W PACIFIC AVE	12/18/2023	P8
C	THEFT OF MOTOR VEHICLE	W 1ST AVE / S MADISON ST	12/19/2023	P8

POLICE SUMMARY - Ending: Saturday, December 23, 2023



## Other Jurisdiction or Unk District

### Preliminary IBR Counts

NIBRS Categories (Part 1 Selected)		7 Day Comparison			28 Day Comparison			YTD Comparison		
		Current	Prior	Percent	Current	Prior	Percent	Current	Prior	Percent
<b>Violent</b>	Criminal Homicide	0	0		0	0		0	0	
	Rape	0	0		0	0		5	3	66.67%
	Robbery - Commercial	0	0		0	0		0	0	
	Robbery - Person	0	0		0	0		1	0	
	Aggravated Assault - Non DV	0	0		0	0		1	2	-50.00%
	Aggravated Assault - DV	0	0		0	0		1	3	-66.67%
<b>Violent Total:</b>		0	0		0	0		8	8	0.00%
<b>Property</b>	Burglary - Residential	0	0		0	0		0	3	-100.00%
	Burglary Garage	0	0		0	0		1	0	
	Burglary Commercial	0	0		0	0		1	5	-80.00%
	Larceny	1	0		3	3	0.00%	35	46	-23.91%
	Vehicle Theft	0	0		0	0		1	9	-88.89%
	Arson	0	0		0	0		1	0	
<b>Property Total:</b>		1	0		3	3	0.00%	39	63	-38.10%
<b>Preliminary Part 1 Crime Totals:</b>		1	0		3	3	0.00%	47	71	-33.80%
<b>Current 7 Day Period:</b>		12/17/2023 - 12/23/2023			<b>Prior 7 Day Period:</b>		12/10/2023 - 12/16/2023			
<b>Current 28 Day Period:</b>		11/26/2023 - 12/23/2023			<b>Prior 28 Day Period:</b>		10/29/2023 - 11/25/2023			
<b>Current YTD Day Period:</b>		1/1/2023 - 12/23/2023			<b>Prior YTD Period:</b>		1/1/2022 - 12/23/2022			

Prepared by SPD Crime Analysis Office - Tuesday, December 26, 2023

**NOTE:** SPD moved from UCR to the NIBRS reporting standard on 10/4/16 following the transition to a new RMS System. [Numbers on CompStat reports prior to this date should not be used as a comparison to those on this report.](#) Additional info on these reporting standards can be found on the FBI website: <https://ucr.fbi.gov/nibrs-overview>

This chart represents Preliminary counts of selected crime categories from Police Case Reports. Full statistical analysis to determine the confidence level of this data has not been performed. The % change columns on the preliminary counts differ from the percentage change on the NIBRS crime report, sometimes significantly. The CompStat report is designed for operational use and includes only selected NIBRS categories and coding less complex than full NIBRS rules. Official statistics for these and other NIBRS categories can be found on WASPC & FBI websites once available.

Sunday - Saturday

Other Jurisdiction/Unk District

12/17/2023 TO 12/23/2023



<u>A/C</u>	<u>Offense Statute</u>	<u>Address</u>	<u>Reported Date</u>	<u>Dist</u>
C	THEFT 2D FROM BUILDING		12/21/2023	