

SPOKANE POLICE DEPARTMENT

PRELIMINARY CITYWIDE IBR CRIME REPORT



Preliminary IBR Counts

CHIEF OF POLICE

Period Ending: Saturday, December 2, 2023

Craig Meidl

NIBRS Categories (Part 1 Selected)		7 Day Comparison			28 Day Comparison			YTD Comparison		
		Current	Prior	Percent	Current	Prior	Percent	Current	Prior	Percent
Violent	Criminal Homicide	0	0		0	1	-100.00%	14	16	-12.50%
	Rape	4	3	33.33%	16	16	0.00%	212	200	6.00%
	Robbery - Commercial	1	1	0.00%	8	7	14.29%	108	98	10.20%
	Robbery - Person	1	7	-85.71%	17	16	6.25%	220	196	12.24%
	Aggravated Assault - Non DV	7	10	-30.00%	44	56	-21.43%	581	510	13.92%
	Aggravated Assault - DV	7	7	0.00%	30	21	42.86%	327	337	-2.97%
Violent Total:		20	28	-28.57%	115	117	-1.71%	1462	1357	7.74%
Property	Burglary - Residential	17	19	-10.53%	84	80	5.00%	822	769	6.89%
	Burglary Garage	8	3	166.67%	29	30	-3.33%	459	420	9.29%
	Burglary Commercial	12	9	33.33%	46	42	9.52%	560	580	-3.45%
	Larceny	167	157	6.37%	733	697	5.16%	8799	9362	-6.01%
	Vehicle Theft	19	29	-34.48%	96	97	-1.03%	1556	1735	-10.32%
	Arson	1	2	-50.00%	4	7	-42.86%	81	69	17.39%
Property Total:		224	219	2.28%	992	953	4.09%	12277	12935	-5.09%
Preliminary Part 1 Crime Totals:		244	247	-1.21%	1107	1070	3.46%	13739	14292	-3.87%

Current 7 Day Period: 11/26/2023 - 12/2/2023

Current 28 Day Period: 11/5/2023 - 12/2/2023

Current YTD Day Period: 1/1/2023 - 12/2/2023

Prior 7 Day Period: 11/19/2023 - 11/25/2023

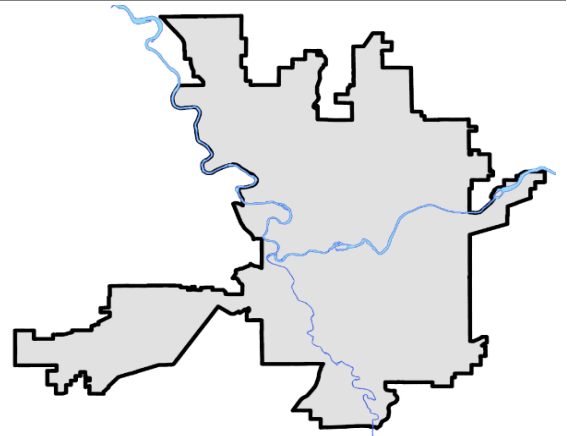
Prior 28 Day Period: 10/8/2023 - 11/4/2023

Prior YTD Period: 1/1/2022 - 12/2/2022

Prepared by SPD Crime Analysis Office - Monday, December 4, 2023

NOTE: SPD moved from UCR to the NIBRS reporting standard on 10/4/16 following the transition to a new RMS System. [Numbers on CompStat reports prior to this date should not be used as a comparison to those on this report.](#) Additional info on these reporting standards can be found on the FBI website: <https://ucr.fbi.gov/nibrs-overview>

This chart represents Preliminary counts of selected crime categories from Police Case Reports. Full statistical analysis to determine the confidence level of this data has not been performed. The % change columns on the preliminary counts differ from the percentage change on the NIBRS crime report, sometimes significantly. The CompStat report is designed for operational use and includes only selected NIBRS categories and coding less complex than full NIBRS rules. Official statistics for these and other NIBRS categories can be found on WASPC & FBI websites once available.



SPOKANE POLICE DEPARTMENT

Northwest Precinct

ADAM Sector



PSA Commander

Captain Tom Hendren

Northwest District (P1)

Central District (P2)



POLICE SUMMARY - Ending: Saturday, December 2, 2023

NORTHWEST PRECINCT (P1, P2) ADAM SECTOR



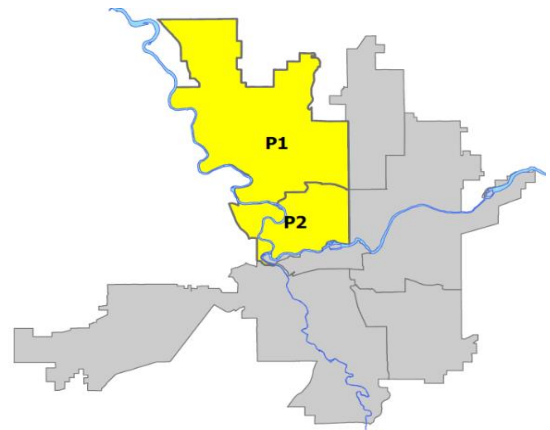
Preliminary IBR Counts

NIBRS Categories (Part 1 Selected)		7 Day Comparison			28 Day Comparison			YTD Comparison		
		Current	Prior	Percent	Current	Prior	Percent	Current	Prior	Percent
Violent	Criminal Homicide	0	0		0	0		2	6	-66.67%
	Rape	1	1	0.00%	5	6	-16.67%	56	56	0.00%
	Robbery - Commercial	1	1	0.00%	2	2	0.00%	19	20	-5.00%
	Robbery - Person	0	1	-100.00%	3	2	50.00%	33	45	-26.67%
	Aggravated Assault - Non DV	2	4	-50.00%	12	14	-14.29%	116	126	-7.94%
	Aggravated Assault - DV	2	1	100.00%	5	8	-37.50%	83	104	-20.19%
	Violent Total:		6	8	-25.00%	27	32	-15.63%	309	357
Property	Burglary - Residential	4	4	0.00%	31	26	19.23%	237	236	0.42%
	Burglary Garage	3	1	200.00%	11	10	10.00%	138	114	21.05%
	Burglary Commercial	3	2	50.00%	11	6	83.33%	122	92	32.61%
	Larceny	48	44	9.09%	208	135	54.07%	1993	1933	3.10%
	Vehicle Theft	6	9	-33.33%	35	20	75.00%	390	394	-1.02%
	Arson	0	1	-100.00%	1	3	-66.67%	22	19	15.79%
	Property Total:		64	61	4.92%	297	200	48.50%	2902	2788
Preliminary Part 1 Crime Totals:		70	69	1.45%	324	232	39.66%	3211	3145	2.10%
Current 7 Day Period:		11/26/2023 - 12/2/2023			Prior 7 Day Period:		11/19/2023 - 11/25/2023			
Current 28 Day Period:		11/5/2023 - 12/2/2023			Prior 28 Day Period:		10/8/2023 - 11/4/2023			
Current YTD Day Period:		1/1/2023 - 12/2/2023			Prior YTD Period:		1/1/2022 - 12/2/2022			

Prepared by SPD Crime Analysis Office - Monday, December 4, 2023

NOTE: SPD moved from UCR to the NIBRS reporting standard on 10/4/16 following the transition to a new RMS System. [Numbers on CompStat reports prior to this date should not be used as a comparison to those on this report.](#) Additional info on these reporting standards can be found on the FBI website: <https://ucr.fbi.gov/nibrs-overview>

This chart represents Preliminary counts of selected crime categories from Police Case Reports. Full statistical analysis to determine the confidence level of this data has not been performed. The % change columns on the preliminary counts differ from the percentage change on the NIBRS crime report, sometimes significantly. The CompStat report is designed for operational use and includes only selected NIBRS categories and coding less complex than full NIBRS rules. Official statistics for these and other NIBRS categories can be found on WASPC & FBI websites once available.



Note: On 1/8/23 boundary changes were implemented dividing the North Precinct into two (NW and NE). The Northwest Precinct ADAM Sector consists of P1 and P2; Consequently this page did not exist on printed CompStat reports prior to 1/8/23

POLICE SUMMARY - Ending: Saturday, December 2, 2023



NW - Northwest District (P1)

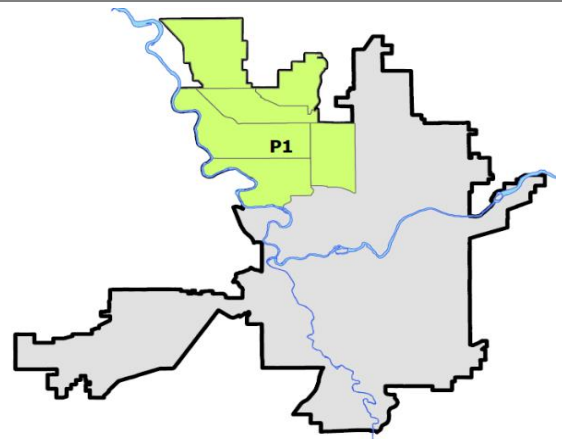
Preliminary IBR Counts

NIBRS Categories (Part 1 Selected)		7 Day Comparison			28 Day Comparison			YTD Comparison		
		Current	Prior	Percent	Current	Prior	Percent	Current	Prior	Percent
Violent	Criminal Homicide	0	0		0	0		0	3	-100.00%
	Rape	0	0		2	3	-33.33%	26	29	-10.34%
	Robbery - Commercial	1	1	0.00%	2	1	100.00%	6	10	-40.00%
	Robbery - Person	0	1	-100.00%	2	1	100.00%	16	20	-20.00%
	Aggravated Assault - Non DV	1	3	-66.67%	7	6	16.67%	51	48	6.25%
	Aggravated Assault - DV	1	1	0.00%	2	3	-33.33%	39	51	-23.53%
Violent Total:		3	6	-50.00%	15	14	7.14%	138	161	-14.29%
Property	Burglary - Residential	3	3	0.00%	21	12	75.00%	125	113	10.62%
	Burglary Garage	1	0		7	6	16.67%	84	50	68.00%
	Burglary Commercial	1	2	-50.00%	4	2	100.00%	34	27	25.93%
	Larceny	22	23	-4.35%	99	68	45.59%	971	885	9.72%
	Vehicle Theft	2	5	-60.00%	18	8	125.00%	164	141	16.31%
	Arson	0	0		0	2	-100.00%	10	7	42.86%
Property Total:		29	33	-12.12%	149	98	52.04%	1388	1223	13.49%
Preliminary Part 1 Crime Totals:		32	39	-17.95%	164	112	46.43%	1526	1384	10.26%
Current 7 Day Period:		11/26/2023 - 12/2/2023			Prior 7 Day Period:		11/19/2023 - 11/25/2023			
Current 28 Day Period:		11/5/2023 - 12/2/2023			Prior 28 Day Period:		10/8/2023 - 11/4/2023			
Current YTD Day Period:		1/1/2023 - 12/2/2023			Prior YTD Period:		1/1/2022 - 12/2/2022			

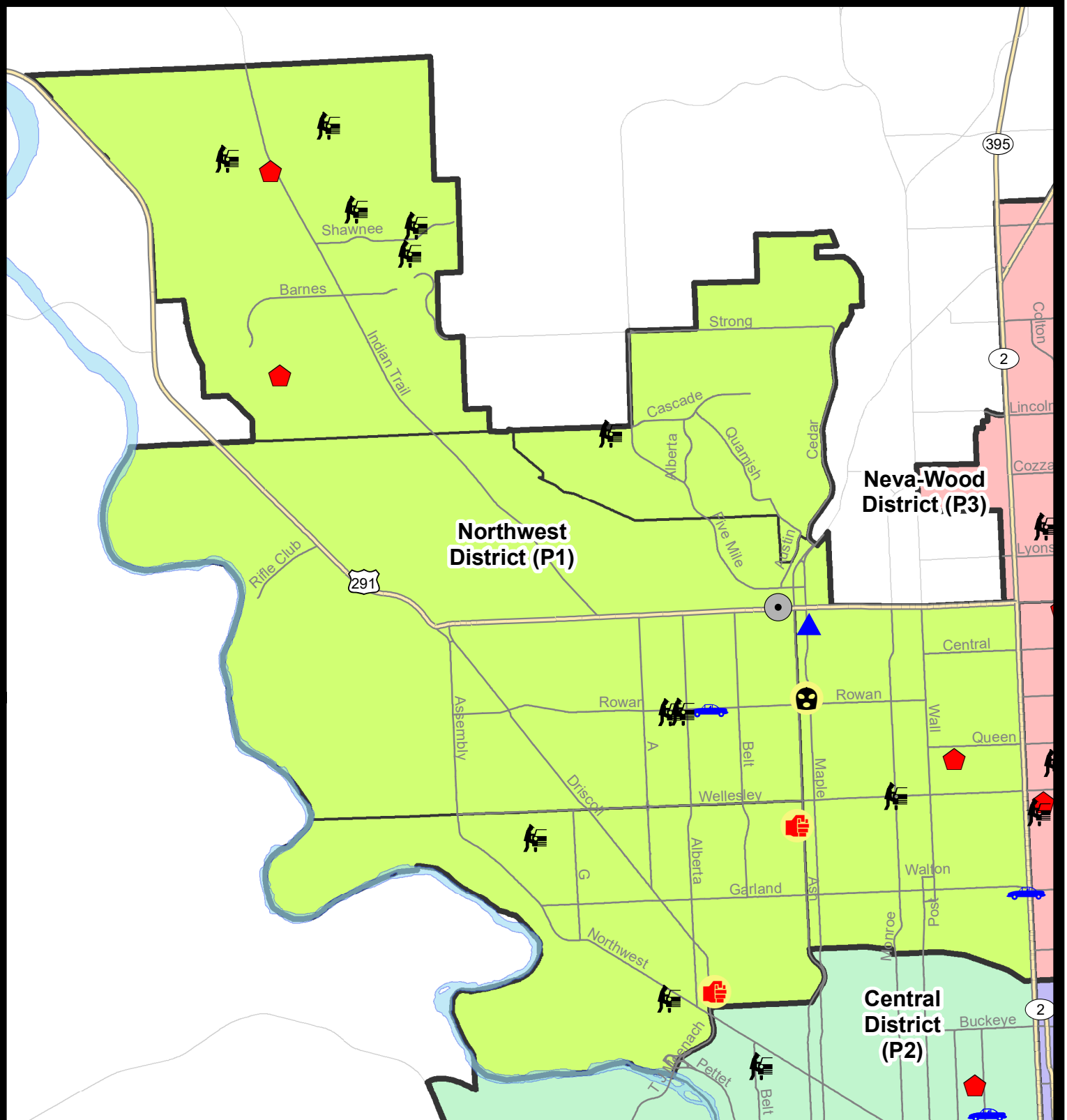
Prepared by SPD Crime Analysis Office - Monday, December 4, 2023

NOTE: SPD moved from UCR to the NIBRS reporting standard on 10/4/16 following the transition to a new RMS System. [Numbers on CompStat reports prior to this date should not be used as a comparison to those on this report.](#) Additional info on these reporting standards can be found on the FBI website: <https://ucr.fbi.gov/nibrs-overview>

This chart represents Preliminary counts of selected crime categories from Police Case Reports. Full statistical analysis to determine the confidence level of this data has not been performed. The % change columns on the preliminary counts differ from the percentage change on the NIBRS crime report, sometimes significantly. The CompStat report is designed for operational use and includes only selected NIBRS categories and coding less complex than full NIBRS rules. Official statistics for these and other NIBRS categories can be found on WASPC & FBI websites once available.



Note: On 1/8/23 a boundary change to P1 added a portion of the prior area to P2 (SPA2EG); Consequently activity in P1 will appear a bit lower if compared to printed CompStat reports prior to 1/8/23



City of Spokane
Northwest District (P1)
Selected Crime Codes
2023-11-26 to 2023-12-02
 Prepared By:
 Crime Analysis Unit
 Spokane Police Department

Legend

NIBRS Events



Criminal Homicide



Rape



Robbery Commercial



Robbery Person



Aggravated Assault



Burglary Residential



Burglary Garage



Burglary Commercial



Vehicle Prowling



Vehicle Theft



Arson



Cases Represent LERMS Crime Codes
 Points may indicate multiple events
 Note: Veh Prowl is only Larceny displayed

For Additional Information on
 Incidents pertaining to an
 Area, Trend, or Pattern
 Contact Information Analysis

0 0.25 0.5 1 Miles



THIS IS NOT A LEGAL DOCUMENT:
 The information shown on this map is compiled
 from various sources and is subject to constant
 revision. Information shown on this map should
 not be used to determine the location of facilities
 in relationship to property lines, section lines,
 streets, etc.

Sunday - Saturday

NW - Northwest District (P1)

11/26/2023 TO 12/2/2023



<u>A/C</u>	<u>Offense Statute</u>	<u>Address</u>	<u>Reported Date</u>	<u>Dist</u>
<u>SPA1AD</u>				
C	ASSAULT 1D	4300 N ASH ST	11/30/2023	P1
C	ASSAULT 2D	2400 W EUCLID AVE	11/27/2023	P1
C	MAIL THEFT	3400 W HOFFMAN AVE	11/28/2023	P1
C	MAIL THEFT	2500 W PROVIDENCE AVE	11/30/2023	P1
C	THEFT 3D FROM MOTOR VEHICLE	2800 W EUCLID AVE	11/27/2023	
C	THEFT 3D SHOPLIFTING	2200 W WELLESLEY AVE	11/29/2023	P1
C	THEFT 3D SHOPLIFTING	2500 W WELLESLEY AVE	11/30/2023	P1
C	THEFT OF A FIREARM FROM MOTOR VEHICLE	3700 W PRINCETON AVE	11/27/2023	P1
<u>SPA1BS</u>				
C	BURGLARY 2D COMMERCIAL	1800 W FRANCIS AVE	11/26/2023	P1
<u>SPA1FM</u>				
C	MAIL THEFT	7600 N G ST	11/30/2023	P1
C	THEFT 3D FROM MOTOR VEHICLE	7800 N DEBBY LYNN CT	12/1/2023	
<u>SPA1IT</u>				
C	MAIL THEFT	4500 W BROOKFIELD AVE	11/27/2023	P1
C	RESIDENTIAL BURGLARY	5800 W LONEWOLF AVE	11/28/2023	P1
C	RESIDENTIAL BURGLARY	5700 W PACIFIC PARK DR	11/29/2023	P1
C	THEFT 2D FROM MOTOR VEHICLE	9700 N GLENDALE CT	11/30/2023	P1
C	THEFT 3D FROM MOTOR VEHICLE	9400 N PHOEBE ST	11/28/2023	P1
C	THEFT 3D FROM MOTOR VEHICLE	5100 W RUSSETT CT	11/28/2023	P1
C	THEFT 3D FROM MOTOR VEHICLE	6100 W RIDGECREST DR	12/1/2023	P1
C	THEFT 3D FROM MOTOR VEHICLE	9600 N KIOWA CT	11/28/2023	
<u>SPA1NH</u>				
C	BURGLARY 2D GARAGE	6100 N MAPLE ST	11/28/2023	
C	MAIL THEFT	4000 N LINCOLN ST	11/27/2023	P1
C	RESIDENTIAL BURGLARY	4900 N STEVENS ST	11/28/2023	P1
C	ROBBERY 2D COMMERCIAL	1600 W ROWAN AVE	11/26/2023	P1
C	THEFT 1D FROM BUILDING	4900 N STEVENS ST	11/28/2023	P1
C	THEFT 2D FROM BUILDING	1100 W KIERNAN AVE	11/26/2023	P1
C	THEFT 3D FROM MOTOR VEHICLE	N MONROE ST / W WELLESLEY AVE	11/29/2023	P1
C	THEFT 3D VEHICLE PARTS AND ACCESSORIES	300 W ROWAN AVE	11/30/2023	P1
C	THEFT OF MOTOR VEHICLE	3800 N DIVISION ST	11/28/2023	P2
<u>SPA1NW</u>				
C	THEFT 1D FROM MOTOR VEHICLE	2700 W ROWAN AVE	11/28/2023	P1
C	THEFT 2D FROM MOTOR VEHICLE	2600 W ROWAN AVE	11/28/2023	P1
C	THEFT 3D VEHICLE PARTS AND ACCESSORIES	2700 W ROWAN AVE	11/28/2023	P1

For protection of victim privacy, the entire address on sexual assault crimes has been redacted.

A/C	Offense Statute	Address	Reported Date	Dist
C	THEFT OF MOTOR VEHICLE	2400 W ROWAN AVE	11/28/2023	P1

POLICE SUMMARY - Ending: Saturday, December 2, 2023



NW - North Central District (P2)

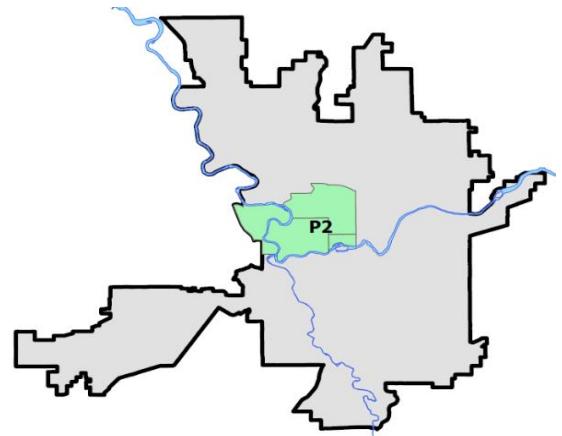
Preliminary IBR Counts

NIBRS Categories (Part 1 Selected)		7 Day Comparison			28 Day Comparison			YTD Comparison		
		Current	Prior	Percent	Current	Prior	Percent	Current	Prior	Percent
Violent	Criminal Homicide	0	0		0	0		2	3	-33.33%
	Rape	1	1	0.00%	3	3	0.00%	30	27	11.11%
	Robbery - Commercial	0	0		0	1	-100.00%	13	10	30.00%
	Robbery - Person	0	0		1	1	0.00%	17	25	-32.00%
	Aggravated Assault - Non DV	1	1	0.00%	5	8	-37.50%	65	78	-16.67%
	Aggravated Assault - DV	1	0		3	5	-40.00%	44	53	-16.98%
	Violent Total:		3	2	50.00%	12	18	-33.33%	171	196
Property	Burglary - Residential	1	1	0.00%	10	14	-28.57%	112	123	-8.94%
	Burglary Garage	2	1	100.00%	4	4	0.00%	54	64	-15.63%
	Burglary Commercial	2	0		7	4	75.00%	88	65	35.38%
	Larceny	26	21	23.81%	109	67	62.69%	1022	1048	-2.48%
	Vehicle Theft	4	4	0.00%	17	12	41.67%	226	253	-10.67%
	Arson	0	1	-100.00%	1	1	0.00%	12	12	0.00%
	Property Total:		35	28	25.00%	148	102	45.10%	1514	1565
Preliminary Part 1 Crime Totals:		38	30	26.67%	160	120	33.33%	1685	1761	-4.32%
Current 7 Day Period:		11/26/2023 - 12/2/2023			Prior 7 Day Period:		11/19/2023 - 11/25/2023			
Current 28 Day Period:		11/5/2023 - 12/2/2023			Prior 28 Day Period:		10/8/2023 - 11/4/2023			
Current YTD Day Period:		1/1/2023 - 12/2/2023			Prior YTD Period:		1/1/2022 - 12/2/2022			

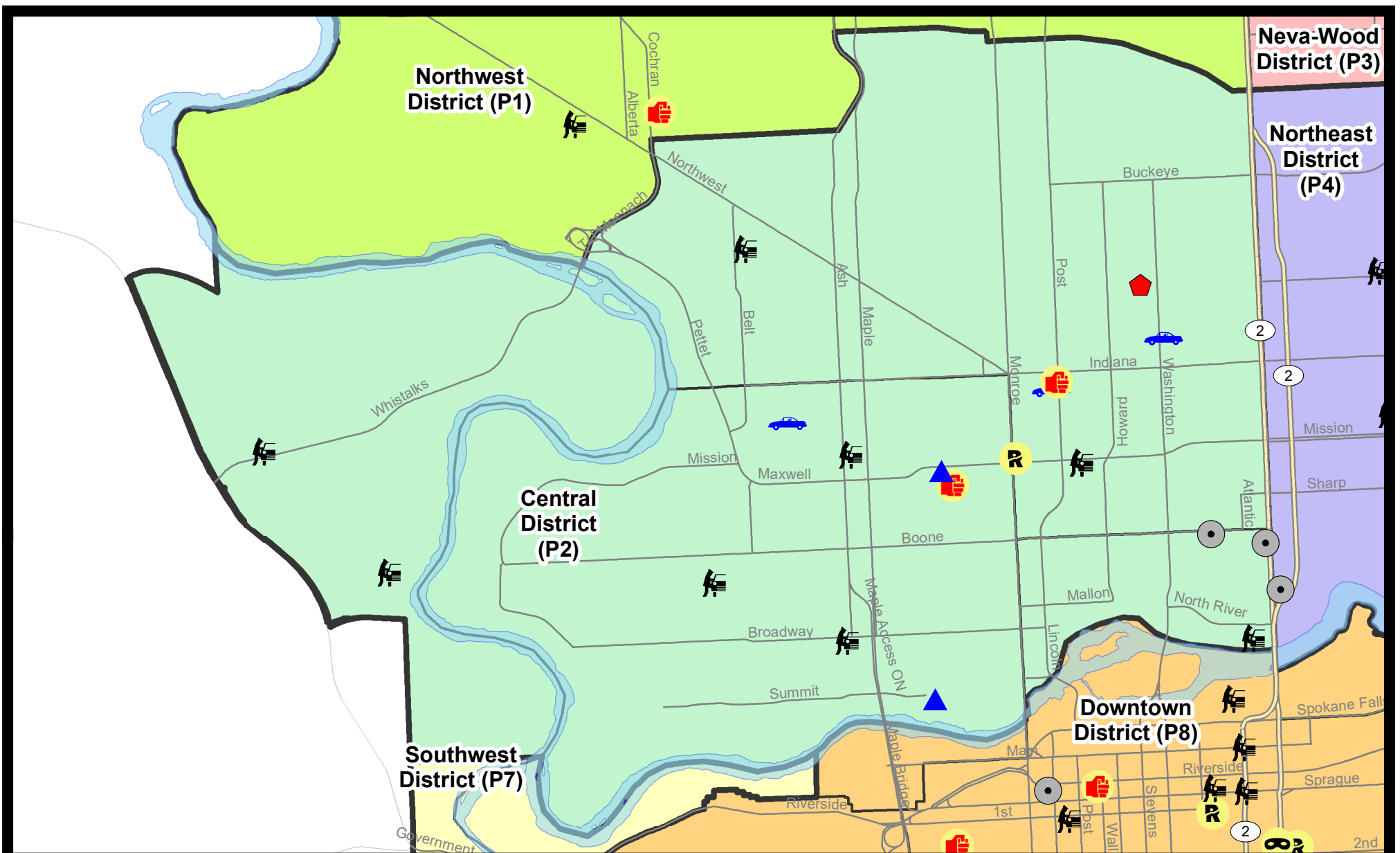
Prepared by SPD Crime Analysis Office - Monday, December 4, 2023

NOTE: SPD moved from UCR to the NIBRS reporting standard on 10/4/16 following the transition to a new RMS System. [Numbers on CompStat reports prior to this date should not be used as a comparison to those on this report.](#) Additional info on these reporting standards can be found on the FBI website: <https://ucr.fbi.gov/nibrs-overview>

This chart represents Preliminary counts of selected crime categories from Police Case Reports. Full statistical analysis to determine the confidence level of this data has not been performed. The % change columns on the preliminary counts differ from the percentage change on the NIBRS crime report, sometimes significantly. The CompStat report is designed for operational use and includes only selected NIBRS categories and coding less complex than full NIBRS rules. Official statistics for these and other NIBRS categories can be found on WASPC & FBI websites once available.



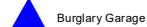
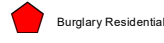
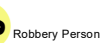

Note: On 1/8/23 a boundary change to P2 added a portion of the P1 area into P2 (SPA2EG); Consequently activity in P2 will appear a bit higher if compared to printed CompStat reports prior to 1/8/23



City of Spokane
Central District (P2)
Selected
Crime Types
2023-11-26 to 2023-12-02
 Prepared By:
 Crime Analysis Unit
 Spokane Police Department

Legend

NIBRS Events



Cases Represent LERMS Crime Codes
 Points may indicate multiple events
 Note: Veh Prowl is only Larceny category displayed



For Additional Information on Incidents
 pertaining to an Area, Trend, or Pattern
 Contact Information Analysis

0 0.2 0.4 0.6 Miles



THIS IS NOT A LEGAL DOCUMENT:
 The information shown on this map is compiled
 from various sources and is subject to constant
 revision. Information shown on this map should
 not be used to determine the location of facilities
 in relationship to property lines, section lines,
 streets, etc.



Sunday - Saturday

NW - Central District (P2)

11/26/2023 TO 12/2/2023



<u>A/C</u>	<u>Offense Statute</u>	<u>Address</u>	<u>Reported Date</u>	<u>Dist</u>
<u>SPA2EG</u>				
C	ASSAULT 2D	1800 N POST ST	12/2/2023	P1
C	BURGLARY 2D FENCED AREA	N T J MEENACH DR / W NORTHWEST BLVD	12/2/2023	P1
C	RAPE 2D		11/29/2023	P1
C	RESIDENTIAL BURGLARY	400 W MONTGOMERY AVE	11/28/2023	P1
C	THEFT 2D FROM BUILDING	2200 N ASH ST	12/2/2023	P2
C	THEFT 2D FROM MOTOR VEHICLE	700 W MAXWELL AVE	11/29/2023	P1
C	THEFT 2D FROM MOTOR VEHICLE	700 W MAXWELL AVE	11/29/2023	P2
C	THEFT 2D FROM MOTOR VEHICLE	2000 W JACKSON AVE	12/1/2023	
C	THEFT 3D ALL OTHER	2200 N MONROE ST	11/26/2023	P1
C	THEFT 3D ALL OTHER	600 W MAXWELL AVE	11/29/2023	P2
C	THEFT 3D SHOPLIFTING	1700 W NORTHWEST BLVD	11/27/2023	P4
C	THEFT 3D SHOPLIFTING	1700 W NORTHWEST BLVD	11/28/2023	P2
C	THEFT 3D SHOPLIFTING	1700 W NORTHWEST BLVD	11/29/2023	P2
C	THEFT 3D SHOPLIFTING	1700 W NORTHWEST BLVD	11/29/2023	P2
C	THEFT 3D SHOPLIFTING	1700 W NORTHWEST BLVD	11/30/2023	P2
C	THEFT 3D VEHICLE PARTS AND ACCESSORIES	800 W MAXWELL AVE	11/26/2023	P2
C	THEFT 3D VEHICLE PARTS AND ACCESSORIES	2600 N NORMANDIE ST	11/27/2023	P2
C	THEFT OF MOTOR VEHICLE	2000 N WASHINGTON ST	11/29/2023	P1
C	THEFT OF MOTOR VEHICLE	2000 N WASHINGTON ST	12/1/2023	P1
C	THEFT OF MOTOR VEHICLE	800 W NORA AVE	12/1/2023	P1
<u>SPA2RS</u>				
C	BURGLARY 2D COMMERCIAL	200 W BOONE AVE	11/27/2023	P1
C	BURGLARY 2D COMMERCIAL	1100 N DIVISION ST	11/30/2023	P1
C	THEFT 2D FROM BUILDING	300 W BOONE AVE	12/1/2023	P2
C	THEFT 2D FROM MOTOR VEHICLE	100 W NORTH RIVER DR	11/27/2023	P2
<u>SPA2WC</u>				
C	ASSAULT 2D	1200 W SINTO AVE	11/29/2023	P4
C	BURGLARY 2D GARAGE	1300 W SUMMIT PKWY	11/29/2023	P1
C	BURGLARY 2D GARAGE	1200 W MAXWELL AVE	12/2/2023	
C	THEFT 2D FROM BUILDING	1600 W SPOFFORD AVE	11/29/2023	P2
C	THEFT 3D ALL OTHER	1200 W INDIANA AVE	11/26/2023	
C	THEFT 3D FROM BUILDING	1100 W BROADWAY AVE	11/27/2023	P2
C	THEFT 3D FROM MOTOR VEHICLE	1600 W MISSION AVE	12/2/2023	P2
C	THEFT 3D FROM MOTOR VEHICLE	1700 W BROADWAY AVE	11/29/2023	
C	THEFT 3D VEHICLE PARTS AND ACCESSORIES	2000 W GARDNER AVE	11/26/2023	P2
C	THEFT 3D VEHICLE PARTS AND ACCESSORIES	1800 W BOONE AVE	11/26/2023	P2
C	THEFT OF A FIREARM FROM MOTOR VEHICLE	2200 W GARDNER AVE	11/26/2023	P1

<u>A/C</u>	<u>Offense Statute</u>	<u>Address</u>	<u>Reported Date</u>	<u>Dist</u>
C	THEFT OF MOTOR VEHICLE	1900 W AUGUSTA AVE	11/28/2023	P1
<u>SPA2WH</u>				
C	THEFT 2D FROM MOTOR VEHICLE	4100 W WHISTALKS WAY	11/27/2023	P2
C	THEFT 2D FROM MOTOR VEHICLE	1100 N RIVER RIDGE BLVD	11/29/2023	P2

SPOKANE POLICE DEPARTMENT

Northeast Precinct

BAKER Sector

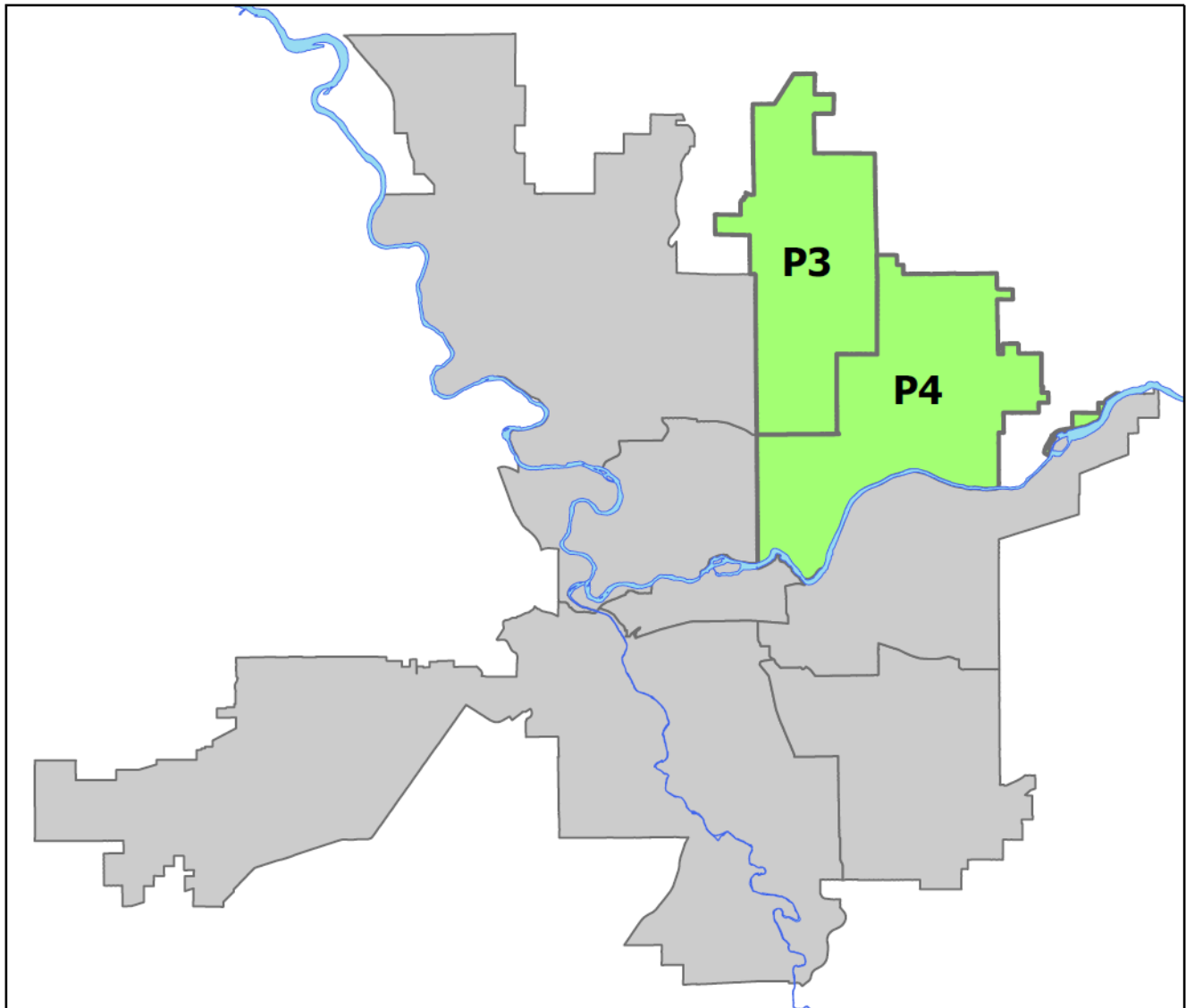


PSA Commander

Captain Dave Richards

NevaWood District (P3)

Northeast District (P4)



POLICE SUMMARY - Ending: Saturday, December 2, 2023

NORTHEAST PRECINCT (P3, P4) BAKER SECTOR



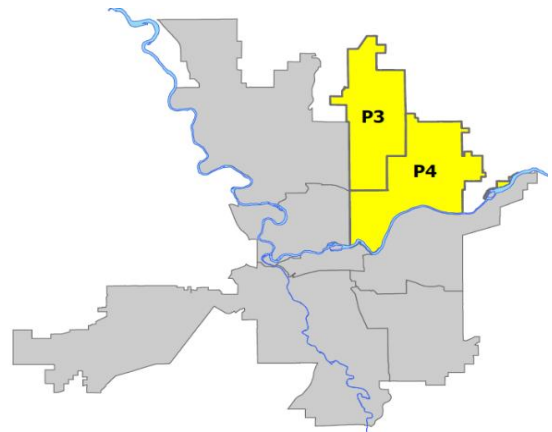
Preliminary IBR Counts

NIBRS Categories (Part 1 Selected)		7 Day Comparison			28 Day Comparison			YTD Comparison		
		Current	Prior	Percent	Current	Prior	Percent	Current	Prior	Percent
Violent	Criminal Homicide	0	0		0	1	-100.00%	7	2	250.00%
	Rape	0	0		2	3	-33.33%	55	51	7.84%
	Robbery - Commercial	0	0		3	3	0.00%	54	51	5.88%
	Robbery - Person	0	1	-100.00%	3	5	-40.00%	69	62	11.29%
	Aggravated Assault - Non DV	0	4	-100.00%	12	18	-33.33%	183	151	21.19%
	Aggravated Assault - DV	1	4	-75.00%	14	4	250.00%	125	104	20.19%
	Violent Total:	1	9	-88.89%	34	34	0.00%	493	421	17.10%
Property	Burglary - Residential	7	6	16.67%	26	35	-25.71%	357	271	31.73%
	Burglary Garage	2	2	0.00%	12	8	50.00%	153	140	9.29%
	Burglary Commercial	6	1	500.00%	19	18	5.56%	204	197	3.55%
	Larceny	63	57	10.53%	296	300	-1.33%	3464	3251	6.55%
	Vehicle Theft	8	13	-38.46%	41	36	13.89%	576	669	-13.90%
	Arson	0	0		1	3	-66.67%	27	23	17.39%
	Property Total:	86	79	8.86%	395	400	-1.25%	4781	4551	5.05%
Preliminary Part 1 Crime Totals:		87	88	-1.14%	429	434	-1.15%	5274	4972	6.07%
Current 7 Day Period:		11/26/2023 - 12/2/2023			Prior 7 Day Period:		11/19/2023 - 11/25/2023			
Current 28 Day Period:		11/5/2023 - 12/2/2023			Prior 28 Day Period:		10/8/2023 - 11/4/2023			
Current YTD Day Period:		1/1/2023 - 12/2/2023			Prior YTD Period:		1/1/2022 - 12/2/2022			

Prepared by SPD Crime Analysis Office - Monday, December 4, 2023

NOTE: SPD moved from UCR to the NIBRS reporting standard on 10/4/16 following the transition to a new RMS System. [Numbers on CompStat reports prior to this date should not be used as a comparison to those on this report.](#) Additional info on these reporting standards can be found on the FBI website: <https://ucr.fbi.gov/nibrs-overview>

This chart represents Preliminary counts of selected crime categories from Police Case Reports. Full statistical analysis to determine the confidence level of this data has not been performed. The % change columns on the preliminary counts differ from the percentage change on the NIBRS crime report, sometimes significantly. The CompStat report is designed for operational use and includes only selected NIBRS categories and coding less complex than full NIBRS rules. Official statistics for these and other NIBRS categories can be found on WASPC & FBI websites once available.



Note: On 1/8/23 boundary changes were implemented dividing the North Precinct into two (NW and NE). The Northeast Precinct BAKER Sector consists of P3 and P4; Consequently this page did not exist on printed reports prior to 1/8/23

POLICE SUMMARY - Ending: Saturday, December 2, 2023



NE - Neva-Wood District (P3)

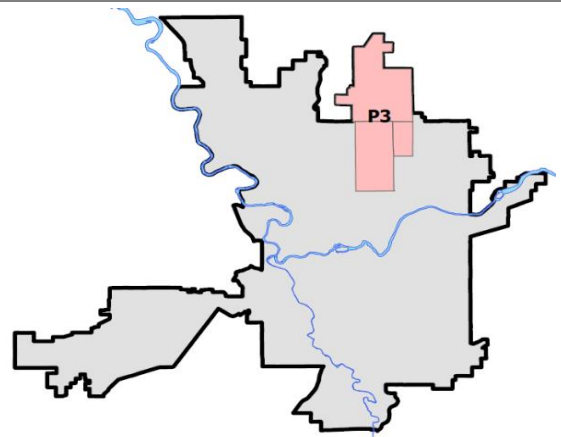
Preliminary IBR Counts

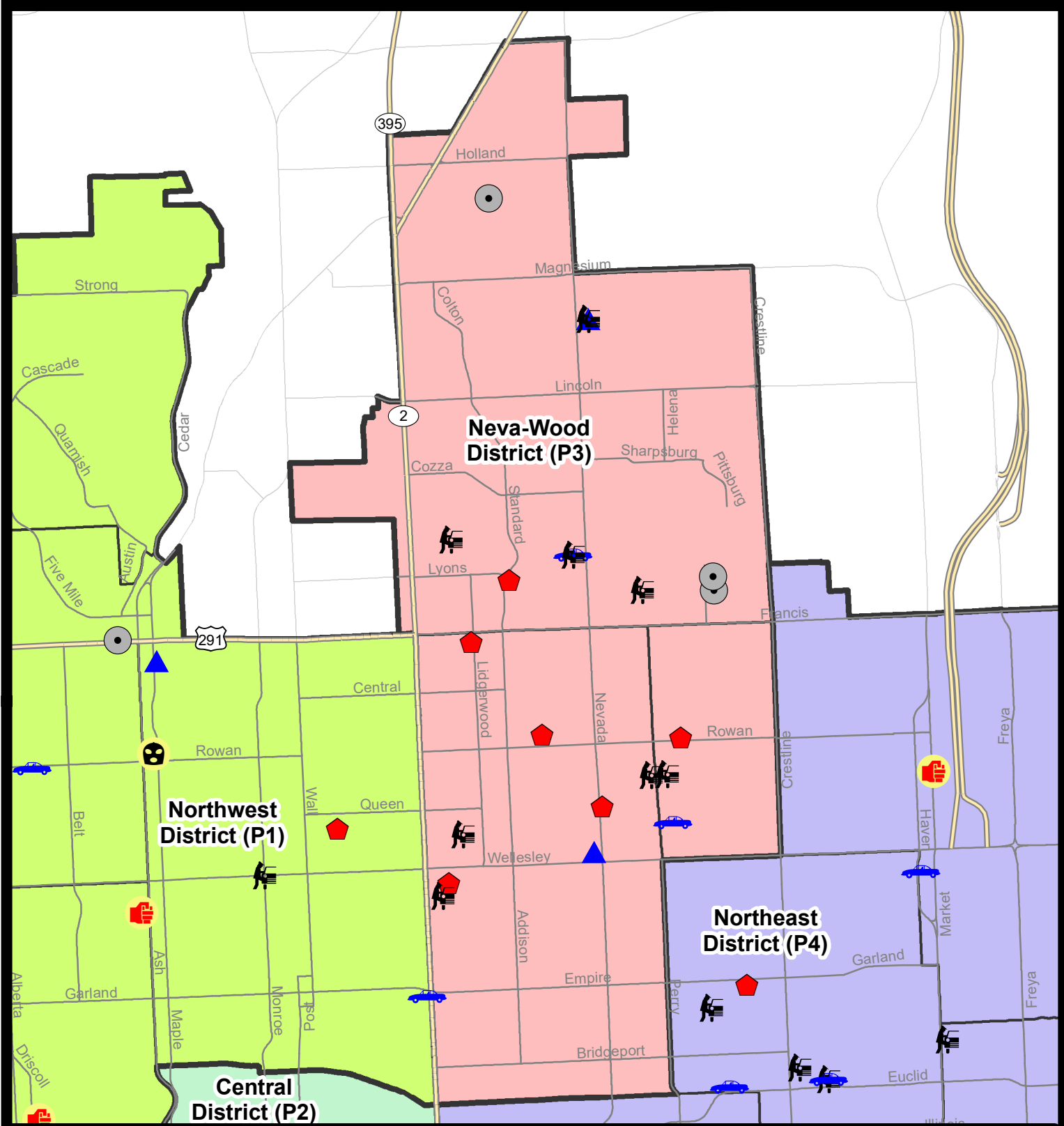
NIBRS Categories (Part 1 Selected)		7 Day Comparison			28 Day Comparison			YTD Comparison		
		Current	Prior	Percent	Current	Prior	Percent	Current	Prior	Percent
Violent	Criminal Homicide	0	0		0	1	-100.00%	5	2	150.00%
	Rape	0	0		2	0		31	26	19.23%
	Robbery - Commercial	0	0		1	1	0.00%	35	40	-12.50%
	Robbery - Person	0	1	-100.00%	1	2	-50.00%	30	41	-26.83%
	Aggravated Assault - Non DV	0	3	-100.00%	7	9	-22.22%	77	61	26.23%
	Aggravated Assault - DV	0	3	-100.00%	8	1	700.00%	72	51	41.18%
	Violent Total:	0	7	-100.00%	19	14	35.71%	250	221	13.12%
Property	Burglary - Residential	6	2	200.00%	16	22	-27.27%	201	133	51.13%
	Burglary Garage	2	1	100.00%	9	2	350.00%	101	94	7.45%
	Burglary Commercial	3	1	200.00%	14	16	-12.50%	150	95	57.89%
	Larceny	42	47	-10.64%	203	201	1.00%	2340	2203	6.22%
	Vehicle Theft	2	5	-60.00%	17	20	-15.00%	297	371	-19.95%
	Arson	0	0		0	2	-100.00%	18	11	63.64%
	Property Total:	55	56	-1.79%	259	263	-1.52%	3107	2907	6.88%
Preliminary Part 1 Crime Totals:		55	63	-12.70%	278	277	0.36%	3357	3128	7.32%
Current 7 Day Period:		11/26/2023 - 12/2/2023			Prior 7 Day Period:		11/19/2023 - 11/25/2023			
Current 28 Day Period:		11/5/2023 - 12/2/2023			Prior 28 Day Period:		10/8/2023 - 11/4/2023			
Current YTD Day Period:		1/1/2023 - 12/2/2023			Prior YTD Period:		1/1/2022 - 12/2/2022			

Prepared by SPD Crime Analysis Office - Monday, December 4, 2023

NOTE: SPD moved from UCR to the NIBRS reporting standard on 10/4/16 following the transition to a new RMS System. [Numbers on CompStat reports prior to this date should not be used as a comparison to those on this report.](#) Additional info on these reporting standards can be found on the FBI website: <https://ucr.fbi.gov/nibrs-overview>

This chart represents Preliminary counts of selected crime categories from Police Case Reports. Full statistical analysis to determine the confidence level of this data has not been performed. The % change columns on the preliminary counts differ from the percentage change on the NIBRS crime report, sometimes significantly. The CompStat report is designed for operational use and includes only selected NIBRS categories and coding less complex than full NIBRS rules. Official statistics for these and other NIBRS categories can be found on WASPC & FBI websites once available.





City of Spokane
Neva-Wood District (P3)
Selected Crime Codes
2023-11-26 to 2023-12-02
 Prepared By:
 Crime Analysis Unit
 Spokane Police Department

Legend

NIBRS Events

Criminal Homicide	Robbery Person	Burglary Commercial
Rape	Aggravated Assault	Vehicle Prowling
Robbery Commercial	Burglary Residential	Vehicle Theft
Burglary Garage	Arson	

*Cases Represent LERMS Crime Codes
 Points may indicate multiple events
 Note: Veh Prowl is only Larceny displayed*

For Additional Information on Incidents pertaining to an Area, Trend, or Pattern Contact Information Analysis

0 0.2 0.4 0.8 Miles

THIS IS NOT A LEGAL DOCUMENT:
 The information shown on this map is compiled from various sources and is subject to constant revision. Information shown on this map should not be used to determine the location of facilities in relationship to property lines, section lines, streets, etc.

Sunday - Saturday

NE - Neva-Wood District (P3)

11/26/2023 TO 12/2/2023



<u>A/C</u>	<u>Offense Statute</u>	<u>Address</u>	<u>Reported Date</u>	<u>Dist</u>
<u>SPB3NL</u>				
C	BURGLARY 2D GARAGE	900 E BROAD AVE	12/2/2023	P4
C	RESIDENTIAL BURGLARY	1000 E QUEEN AVE	11/26/2023	P4
C	RESIDENTIAL BURGLARY	600 E NEBRASKA AVE	11/27/2023	P4
C	RESIDENTIAL BURGLARY	0 E HOFFMAN AVE	11/28/2023	P3
C	RESIDENTIAL BURGLARY	6200 N LIDGERWOOD ST	11/30/2023	P4
C	THEFT 2D FROM MOTOR VEHICLE	0 E PRINCETON AVE	11/30/2023	P3
C	THEFT 3D ALL OTHER	1100 E GARLAND AVE	11/28/2023	P3
C	THEFT 3D FROM BUILDING	5600 N LIDGERWOOD ST	11/27/2023	P3
C	THEFT 3D FROM MOTOR VEHICLE	4700 N DIVISION ST	11/26/2023	P4
C	THEFT 3D FROM MOTOR VEHICLE	1300 E EVERETT AVE	11/27/2023	
C	THEFT 3D SHOPLIFTING	900 E FRANCIS AVE	11/27/2023	P3
C	THEFT 3D SHOPLIFTING	0 E EMPIRE AVE	11/30/2023	P3
C	THEFT 3D SHOPLIFTING	4700 N DIVISION ST	11/28/2023	
<u>SPB3SH</u>				
C	BURGLARY 1D GARAGE	8400 N NEVADA ST	11/28/2023	P3
C	BURGLARY 2D COMMERCIAL	1700 E HOUSTON AVE	11/27/2023	P4
C	BURGLARY 2D COMMERCIAL	1700 E HOLYOKE AVE	11/30/2023	P4
C	BURGLARY 2D COMMERCIAL	9200 N COLTON ST	11/30/2023	P4
C	RESIDENTIAL BURGLARY	6600 N ADDISON ST	11/30/2023	P3
C	THEFT 1D ALL OTHER	200 E ST THOMAS MOORE WAY	12/2/2023	P3
C	THEFT 1D FROM MOTOR VEHICLE	6500 N PERRY ST	11/28/2023	P3
C	THEFT 1D VEHICLE PARTS AND ACCESSORIES	600 E HOLLAND AVE	12/1/2023	P3
C	THEFT 2D ALL OTHER	0 E WESTVIEW AVE	11/29/2023	P3
C	THEFT 2D FROM BUILDING	6600 N ADDISON ST	11/30/2023	P3
C	THEFT 2D FROM BUILDING	9200 N COLTON ST	12/1/2023	P4
C	THEFT 2D FROM BUILDING	9200 N COLTON ST	12/2/2023	P3
C	THEFT 2D FROM MOTOR VEHICLE	8400 N NEVADA ST	11/28/2023	P3
C	THEFT 2D VEHICLE PARTS AND ACCESSORIES	7000 N DIVISION ST	11/28/2023	P3
C	THEFT 3D ALL OTHER	6800 N NEVADA ST	11/29/2023	P4
C	THEFT 3D ALL OTHER	8000 N DAKOTA ST	11/28/2023	P3
C	THEFT 3D ALL OTHER	1400 E DEVOE LN	12/2/2023	P3
C	THEFT 3D FROM BUILDING	7400 N HAMILTON ST	11/26/2023	P1
C	THEFT 3D FROM BUILDING	9200 N COLTON ST	11/28/2023	P4
C	THEFT 3D FROM BUILDING	9100 N NEWPORT HWY	12/1/2023	P8
C	THEFT 3D FROM MOTOR VEHICLE	8400 N NEVADA ST	11/26/2023	
C	THEFT 3D FROM MOTOR VEHICLE	900 E BEACON AVE	11/28/2023	
C	THEFT 3D SHOPLIFTING	9600 N NEWPORT HWY	11/26/2023	P3
C	THEFT 3D SHOPLIFTING	9200 N COLTON ST	11/26/2023	P4

For protection of victim privacy, the entire address on sexual assault crimes has been redacted.

A/C	Offense Statute	Address	Reported Date	Dist
C	THEFT 3D SHOPLIFTING	6400 N DIVISION ST	11/27/2023	P3
C	THEFT 3D SHOPLIFTING	9700 N NEWPORT HWY	11/28/2023	P4
C	THEFT 3D SHOPLIFTING	9700 N NEWPORT HWY	11/28/2023	P3
C	THEFT 3D SHOPLIFTING	7700 N DIVISION ST	11/28/2023	P4
C	THEFT 3D SHOPLIFTING	9600 N NEWPORT HWY	11/28/2023	P4
C	THEFT 3D SHOPLIFTING	9600 N NEWPORT HWY	11/28/2023	P4
C	THEFT 3D SHOPLIFTING	9600 N NEWPORT HWY	11/30/2023	P4
C	THEFT 3D SHOPLIFTING	9600 N NEWPORT HWY	11/26/2023	
C	THEFT 3D SHOPLIFTING	9600 N NEWPORT HWY	11/28/2023	
C	THEFT 3D SHOPLIFTING	9700 N NEWPORT HWY	12/1/2023	
C	THEFT 3D SHOPLIFTING	7500 N DIVISION ST	12/2/2023	
C	THEFT 3D VEHICLE PARTS AND ACCESSORIES	9100 N NEWPORT HWY	11/28/2023	P3
C	THEFT 3D VEHICLE PARTS AND ACCESSORIES	9700 N MORTON CT	12/1/2023	P3
C	THEFT OF A FIREARM FROM MOTOR VEHICLE	100 E WEDGEWOOD AVE	11/28/2023	P3
C	THEFT OF MOTOR VEHICLE	900 E BEACON AVE	11/29/2023	P4
<u>SPB3WH</u>				
C	RESIDENTIAL BURGLARY	1500 E ROWAN AVE	11/29/2023	P4
C	THEFT 3D FROM MOTOR VEHICLE	1400 E EVERETT AVE	11/27/2023	
C	THEFT OF MOTOR VEHICLE	1400 E OLYMPIC AVE	11/28/2023	P4

POLICE SUMMARY - Ending: Saturday, December 2, 2023



NE - Northeast District (P4)

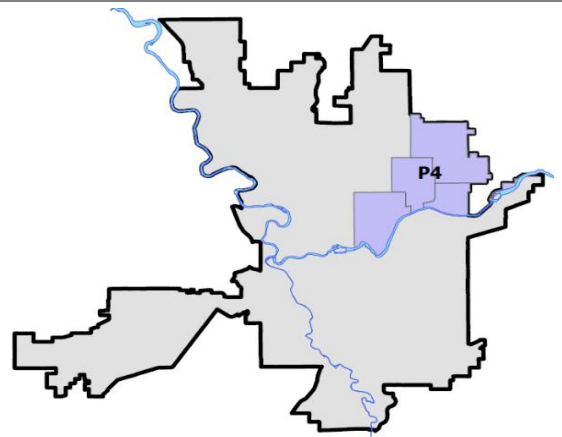
Preliminary IBR Counts

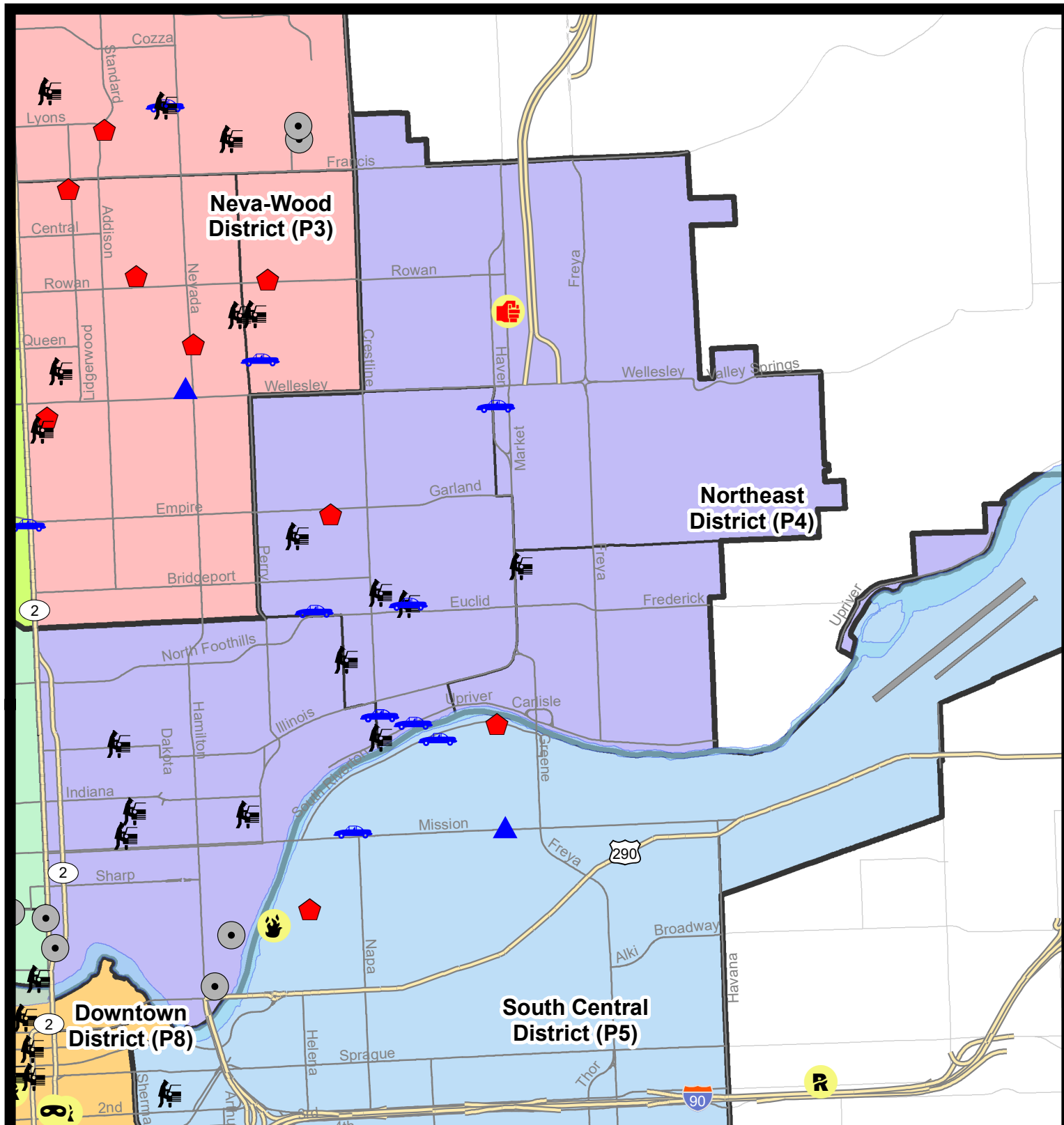
NIBRS Categories (Part 1 Selected)		7 Day Comparison			28 Day Comparison			YTD Comparison		
		Current	Prior	Percent	Current	Prior	Percent	Current	Prior	Percent
Violent	Criminal Homicide	0	0		0	0		2	0	
	Rape	0	0		0	3	-100.00%	24	25	-4.00%
	Robbery - Commercial	0	0		2	2	0.00%	19	11	72.73%
	Robbery - Person	0	0		2	3	-33.33%	39	21	85.71%
	Aggravated Assault - Non DV	0	1	-100.00%	5	9	-44.44%	106	90	17.78%
	Aggravated Assault - DV	1	1	0.00%	6	3	100.00%	53	53	0.00%
Violent Total:		1	2	-50.00%	15	20	-25.00%	243	200	21.50%
Property	Burglary - Residential	1	4	-75.00%	10	13	-23.08%	156	138	13.04%
	Burglary Garage	0	1	-100.00%	3	6	-50.00%	52	46	13.04%
	Burglary Commercial	3	0		5	2	150.00%	54	102	-47.06%
	Larceny	21	10	110.00%	93	99	-6.06%	1124	1048	7.25%
	Vehicle Theft	6	8	-25.00%	24	16	50.00%	279	298	-6.38%
	Arson	0	0		1	1	0.00%	9	12	-25.00%
Property Total:		31	23	34.78%	136	137	-0.73%	1674	1644	1.82%
Preliminary Part 1 Crime Totals:		32	25	28.00%	151	157	-3.82%	1917	1844	3.96%
Current 7 Day Period:		11/26/2023 - 12/2/2023			Prior 7 Day Period:		11/19/2023 - 11/25/2023			
Current 28 Day Period:		11/5/2023 - 12/2/2023			Prior 28 Day Period:		10/8/2023 - 11/4/2023			
Current YTD Day Period:		1/1/2023 - 12/2/2023			Prior YTD Period:		1/1/2022 - 12/2/2022			

Prepared by SPD Crime Analysis Office - Monday, December 4, 2023

NOTE: SPD moved from UCR to the NIBRS reporting standard on 10/4/16 following the transition to a new RMS System. [Numbers on CompStat reports prior to this date should not be used as a comparison to those on this report.](#) Additional info on these reporting standards can be found on the FBI website: <https://ucr.fbi.gov/nibrs-overview>

This chart represents Preliminary counts of selected crime categories from Police Case Reports. Full statistical analysis to determine the confidence level of this data has not been performed. The % change columns on the preliminary counts differ from the percentage change on the NIBRS crime report, sometimes significantly. The CompStat report is designed for operational use and includes only selected NIBRS categories and coding less complex than full NIBRS rules. Official statistics for these and other NIBRS categories can be found on WASPC & FBI websites once available.





City of Spokane
Northeast District (P4)
Selected Crime Codes
2023-11-26 to 2023-12-02
 Prepared By:
 Crime Analysis Unit
 Spokane Police Department

Legend

NIBRS Events



Criminal Homicide



Rape



Robbery Commercial



Robbery Person



Aggravated Assault



Burglary Residential



Burglary Garage



Burglary Commercial



Vehicle Prowling



Vehicle Theft



Arson



Cases Represent LERMS Crime Codes
 Points may indicate multiple events
 Note: Veh Prowl is only Larceny displayed

For Additional Information on
 Incidents pertaining to an
 Area, Trend, or Pattern
 Contact Information Analysis

0 0.2 0.4 0.8 Miles



THIS IS NOT A LEGAL DOCUMENT:
 The information shown on this map is compiled
 from various sources and is subject to constant
 revision. Information shown on this map should
 not be used to determine the location of facilities
 in relationship to property lines, section lines,
 streets, etc.

Sunday - Saturday

NE - Northeast District (P4)

11/26/2023 TO 12/2/2023



<u>A/C</u>	<u>Offense Statute</u>	<u>Address</u>	<u>Reported Date</u>	<u>Dist</u>
<u>SPB4BE</u>				
C	RESIDENTIAL BURGLARY	1800 E EMPIRE AVE	11/28/2023	P4
C	THEFT 2D FROM BUILDING	2200 E PROVIDENCE AVE	12/1/2023	P4
C	THEFT 3D ALL OTHER	1600 E HERROY AVE	12/2/2023	
C	THEFT 3D FROM BUILDING	4100 N COOK ST	11/30/2023	P6
C	THEFT 3D FROM MOTOR VEHICLE	1600 E GORDON AVE	11/26/2023	P4
C	THEFT 3D FROM MOTOR VEHICLE	2300 E EUCLID AVE	11/29/2023	P4
A	THEFT 3D FROM MOTOR VEHICLE	2100 E UPRIVER DR	11/29/2023	P4
C	THEFT 3D FROM MOTOR VEHICLE	2700 N NAPA ST	11/30/2023	P4
C	THEFT 3D FROM MOTOR VEHICLE	2100 E LIBERTY AVE	11/30/2023	P4
C	THEFT 3D SHOPLIFTING	3900 N MARKET ST	11/30/2023	
C	THEFT 3D VEHICLE PARTS AND ACCESSORIES	3200 N SMITH ST	11/28/2023	P4
C	THEFT OF MOTOR VEHICLE	E UPRIVER DR / N STONE ST	11/30/2023	P4
C	THEFT OF MOTOR VEHICLE	1700 E DALTON AVE	12/1/2023	P4
C	THEFT OF MOTOR VEHICLE	2100 E NORTH CRESCENT AVE	12/1/2023	P4
C	THEFT OF MOTOR VEHICLE	2100 E NORTH CRESCENT AVE	12/2/2023	P4
C	THEFT OF MOTOR VEHICLE	2300 E EUCLID AVE	12/2/2023	P4
<u>SPB4HI</u>				
C	ASSAULT 2D	5200 N MARKET ST	11/28/2023	P4
C	BURGLARY 2D FENCED AREA	5300 N MARKET ST	11/28/2023	P4
C	THEFT 2D FROM BUILDING	4900 N FLORIDA ST	12/1/2023	P4
C	THEFT OF MOTOR VEHICLE	3000 E HERROY AVE	11/27/2023	P4
<u>SPB4LO</u>				
C	BURGLARY 2D COMMERCIAL	900 E TRENT AVE	11/26/2023	P4
C	BURGLARY 2D COMMERCIAL	800 N DIVISION ST	11/27/2023	P4
C	BURGLARY 2D COMMERCIAL	1000 E CATALDO AVE	12/1/2023	P4
C	MAIL THEFT	900 E NORA AVE	11/28/2023	P4
C	THEFT 2D FROM MOTOR VEHICLE	500 E NORA AVE	11/27/2023	P4
C	THEFT 3D FROM MOTOR VEHICLE	400 E MONTGOMERY AVE	11/30/2023	P4
C	THEFT 3D FROM MOTOR VEHICLE	1200 E NORA AVE	11/26/2023	
C	THEFT 3D FROM MOTOR VEHICLE	400 E AUGUSTA AVE	12/2/2023	
C	THEFT 3D VEHICLE PARTS AND ACCESSORIES	1100 E MONTGOMERY AVE	11/27/2023	P4
<u>SPB4MI</u>				
C	THEFT 2D ALL OTHER	3800 E BRIDGEPORT AVE	12/2/2023	
C	THEFT 3D FROM BUILDING	3800 E FREDERICK AVE	11/28/2023	
C	THEFT 3D FROM MOTOR VEHICLE	3400 N MARKET ST	12/1/2023	P4

SPOKANE POLICE DEPARTMENT



South Precinct CHARLIE Sector

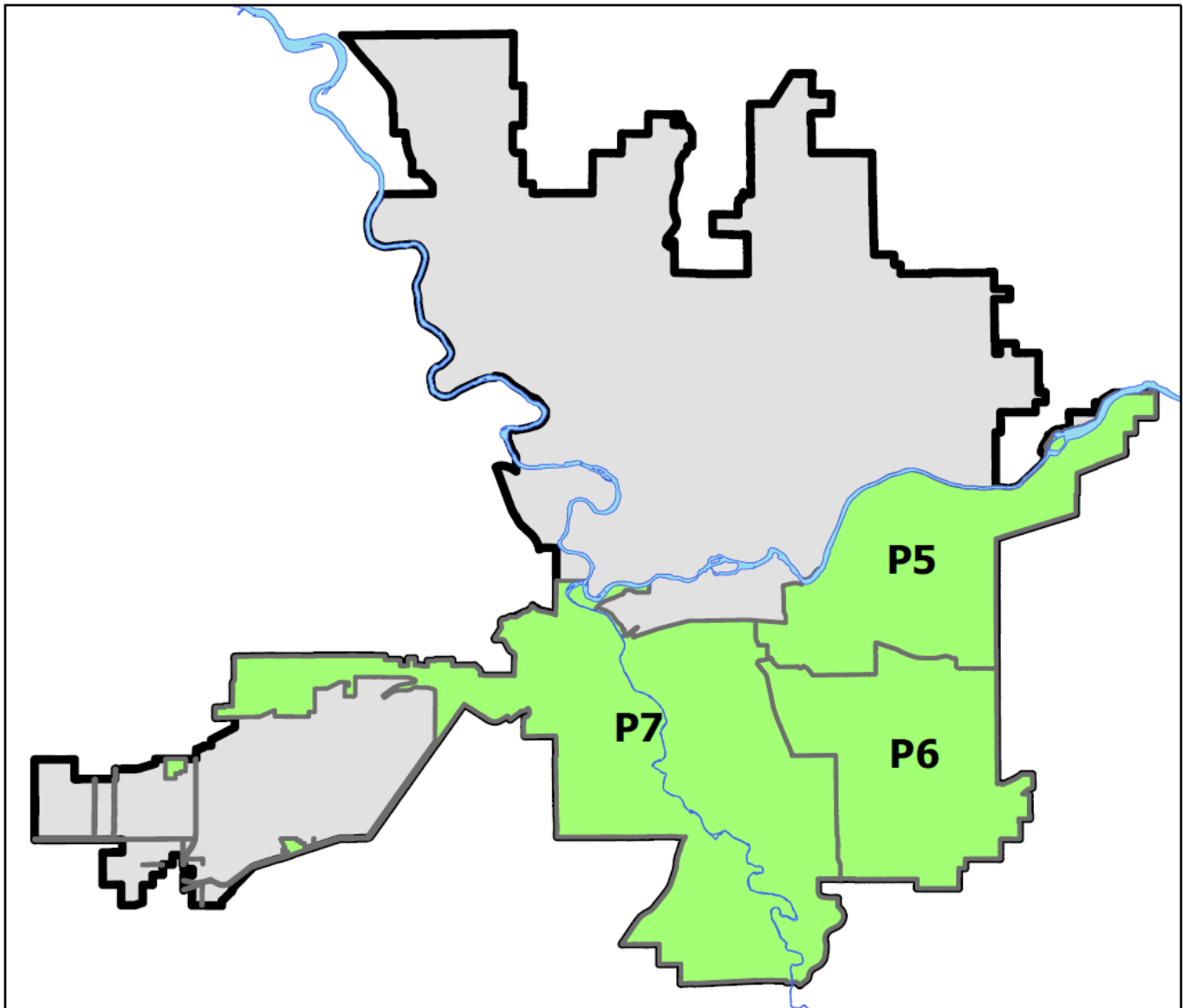
PSA Commander

Captain Matt Cowles

South Central District (P5)

Southeast District (P6)

Southwest District (P7)



POLICE SUMMARY - Ending: Saturday, December 2, 2023

SOUTH PRECINCT (P5, P6, P7) CHARLIE SECTOR



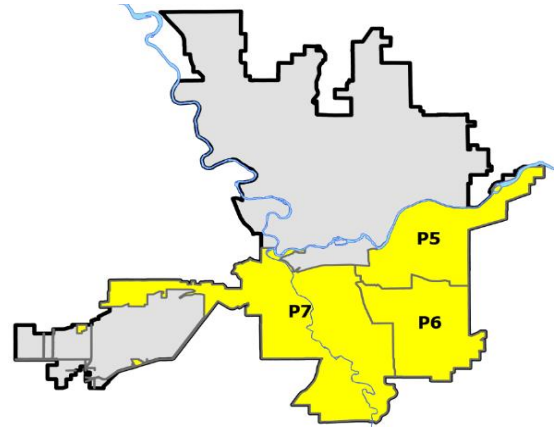
Preliminary IBR Counts

NIBRS Categories (Part 1 Selected)		7 Day Comparison			28 Day Comparison			YTD Comparison		
		Current	Prior	Percent	Current	Prior	Percent	Current	Prior	Percent
Violent	Criminal Homicide	0	0		0	0		4	4	0.00%
	Rape	0	1	-100.00%	3	5	-40.00%	66	58	13.79%
	Robbery - Commercial	0	0		2	1	100.00%	15	14	7.14%
	Robbery - Person	0	1	-100.00%	4	3	33.33%	42	36	16.67%
	Aggravated Assault - Non DV	3	0		8	14	-42.86%	126	118	6.78%
	Aggravated Assault - DV	4	1	300.00%	9	6	50.00%	88	101	-12.87%
Violent Total:		7	3	133.33%	26	29	-10.34%	341	331	3.02%
Property	Burglary - Residential	6	9	-33.33%	24	15	60.00%	175	217	-19.35%
	Burglary Garage	3	0		6	12	-50.00%	151	154	-1.95%
	Burglary Commercial	1	6	-83.33%	12	13	-7.69%	138	199	-30.65%
	Larceny	41	32	28.13%	130	144	-9.72%	2006	2585	-22.40%
	Vehicle Theft	5	3	66.67%	16	26	-38.46%	442	490	-9.80%
	Arson	1	0		1	1	0.00%	15	17	-11.76%
Property Total:		57	50	14.00%	189	211	-10.43%	2927	3662	-20.07%
Preliminary Part 1 Crime Totals:		64	53	20.75%	215	240	-10.42%	3268	3993	-18.16%
Current 7 Day Period:		11/26/2023 - 12/2/2023			Prior 7 Day Period:		11/19/2023 - 11/25/2023			
Current 28 Day Period:		11/5/2023 - 12/2/2023			Prior 28 Day Period:		10/8/2023 - 11/4/2023			
Current YTD Day Period:		1/1/2023 - 12/2/2023			Prior YTD Period:		1/1/2022 - 12/2/2022			

Prepared by SPD Crime Analysis Office - Monday, December 4, 2023

NOTE: SPD moved from UCR to the NIBRS reporting standard on 10/4/16 following the transition to a new RMS System. [Numbers on CompStat reports prior to this date should not be used as a comparison to those on this report.](#) Additional info on these reporting standards can be found on the FBI website: <https://ucr.fbi.gov/nibrs-overview>

This chart represents Preliminary counts of selected crime categories from Police Case Reports. Full statistical analysis to determine the confidence level of this data has not been performed. The % change columns on the preliminary counts differ from the percentage change on the NIBRS crime report, sometimes significantly. The CompStat report is designed for operational use and includes only selected NIBRS categories and coding less complex than full NIBRS rules. Official statistics for these and other NIBRS categories can be found on WASPC & FBI websites once available.



Note: On 1/8/23 boundary changes incorporated portions of P7 into the Downtown Precinct (SPD8BA and SPD8PV); Consequently activity in P7 will appear lower if compared to printed CompStat reports prior to 1/8/23

POLICE SUMMARY - Ending: Saturday, December 2, 2023



SE - South Central District (P5)

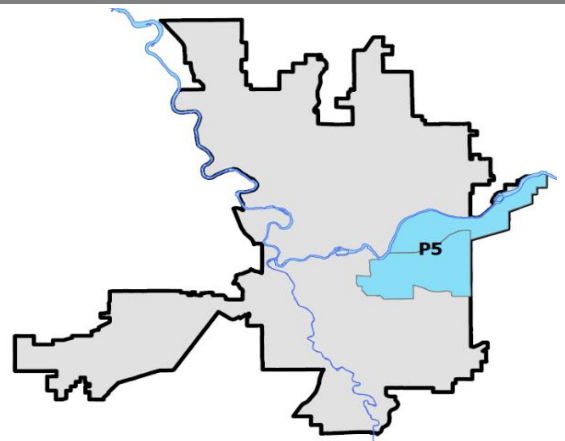
Preliminary IBR Counts

NIBRS Categories (Part 1 Selected)		7 Day Comparison			28 Day Comparison			YTD Comparison		
		Current	Prior	Percent	Current	Prior	Percent	Current	Prior	Percent
Violent	Criminal Homicide	0	0		0	0		2	1	100.00%
	Rape	0	0		2	1	100.00%	35	23	52.17%
	Robbery - Commercial	0	0		0	1	-100.00%	4	4	0.00%
	Robbery - Person	0	0		1	0		20	15	33.33%
	Aggravated Assault - Non DV	1	0		6	10	-40.00%	70	65	7.69%
	Aggravated Assault - DV	1	1	0.00%	3	3	0.00%	48	49	-2.04%
Violent Total:		2	1	100.00%	12	15	-20.00%	179	157	14.01%
Property	Burglary - Residential	2	4	-50.00%	9	6	50.00%	60	76	-21.05%
	Burglary Garage	1	0		1	4	-75.00%	46	46	0.00%
	Burglary Commercial	0	0		4	4	0.00%	75	128	-41.41%
	Larceny	16	10	60.00%	43	51	-15.69%	700	992	-29.44%
	Vehicle Theft	2	1	100.00%	8	12	-33.33%	152	231	-34.20%
	Arson	1	0		1	1	0.00%	11	8	37.50%
Property Total:		22	15	46.67%	66	78	-15.38%	1044	1481	-29.51%
Preliminary Part 1 Crime Totals:		24	16	50.00%	78	93	-16.13%	1223	1638	-25.34%
Current 7 Day Period:		11/26/2023 - 12/2/2023			Prior 7 Day Period:		11/19/2023 - 11/25/2023			
Current 28 Day Period:		11/5/2023 - 12/2/2023			Prior 28 Day Period:		10/8/2023 - 11/4/2023			
Current YTD Day Period:		1/1/2023 - 12/2/2023			Prior YTD Period:		1/1/2022 - 12/2/2022			

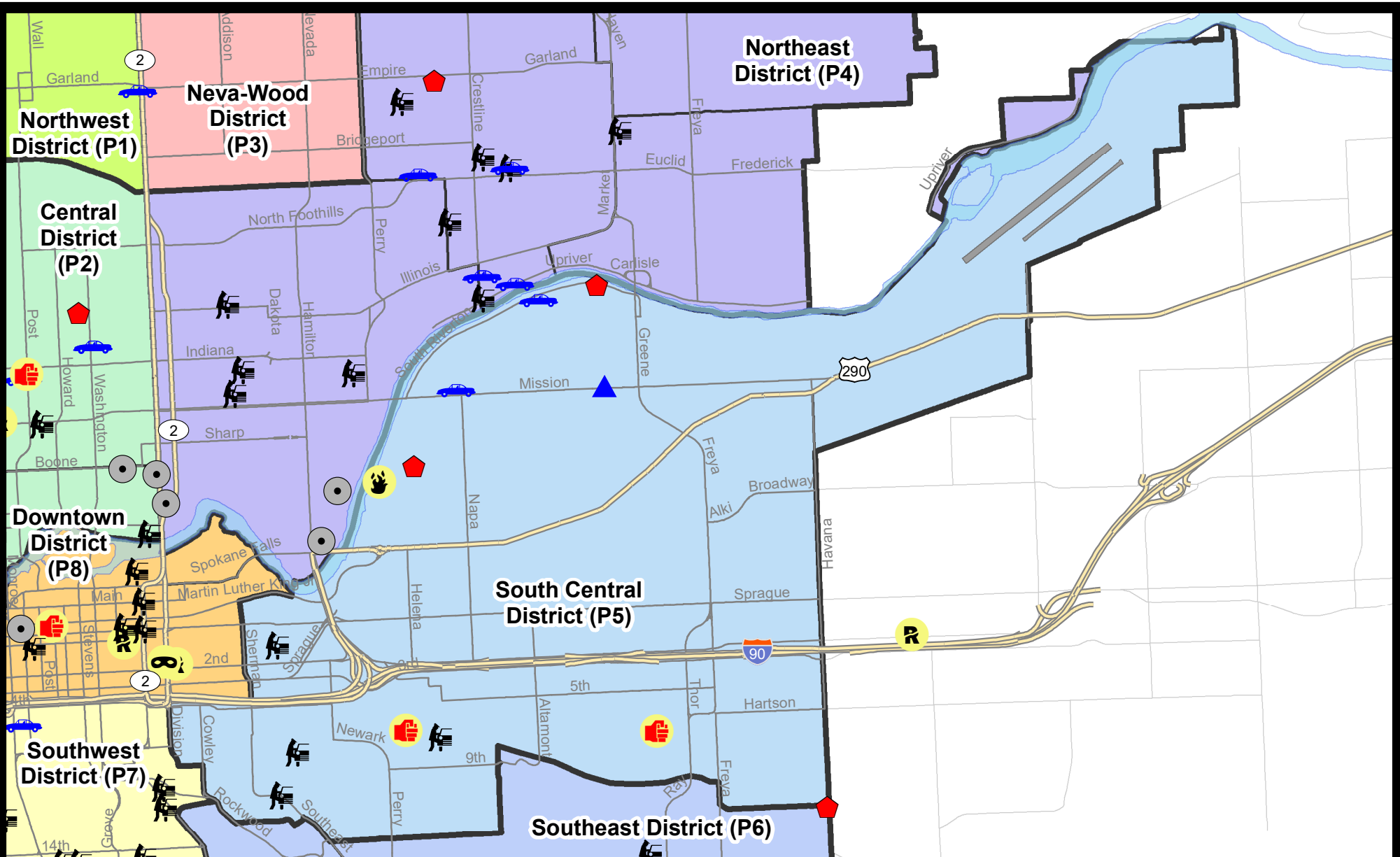
Prepared by SPD Crime Analysis Office - Monday, December 4, 2023

NOTE: SPD moved from UCR to the NIBRS reporting standard on 10/4/16 following the transition to a new RMS System. [Numbers on CompStat reports prior to this date should not be used as a comparison to those on this report.](#) Additional info on these reporting standards can be found on the FBI website: <https://ucr.fbi.gov/nibrs-overview>

This chart represents Preliminary counts of selected crime categories from Police Case Reports. Full statistical analysis to determine the confidence level of this data has not been performed. The % change columns on the preliminary counts differ from the percentage change on the NIBRS crime report, sometimes significantly. The CompStat report is designed for operational use and includes only selected NIBRS categories and coding less complex than full NIBRS rules. Official statistics for these and other NIBRS categories can be found on WASPC & FBI websites once available.



Note: On 2/10/21 a portion of the Police Block SPC5EC became part of the Downtown Precinct (SPD8EC); Consequently activity in P5 will appear lower if compared to printed CompStat reports prior to 2/10/21



City of Spokane
South Central District (P5)
Selected
Crime Types
2023-11-26 to 2023-12-02

Prepared By:
Crime Analysis Unit
Spokane Police Department

Legend

NIBRS Events



Criminal Homicide



Rape



Robbery Commercial



Robbery Person



Aggravated Assault



Burglary Residential



Burglary Garage



Burglary Commercial



Vehicle Prowling



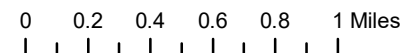
Vehicle Theft



Arson



*For Additional Information on Incidents
pertaining to an Area, Trend, or Pattern
Contact Information Analysis*



THIS IS NOT A LEGAL DOCUMENT:
The information shown on this map is compiled from various sources and is subject to constant revision. Information shown on this map should not be used to determine the location of facilities in relationship to property lines, section lines, streets, etc.

Sunday - Saturday

SE - South Central District (P5)

11/26/2023 TO 12/2/2023



<u>A/C</u>	<u>Offense Statute</u>	<u>Address</u>	<u>Reported Date</u>	<u>Dist</u>
<u>SPC5EC</u>				
C	ASSAULT 2D	1500 E HARTSON AVE	11/30/2023	P6
C	ASSAULT 4D WEAPON	700 S RAY ST	12/2/2023	P6
C	IBR Purposes Only - Theft From Building	4100 E 11TH AVE	11/27/2023	
C	THEFT 1D FROM BUILDING	500 S COWLEY ST	11/29/2023	P8
C	THEFT 2D FROM MOTOR VEHICLE	700 S SCOTT ST	11/27/2023	P6
C	THEFT 2D VEHICLE PARTS AND ACCESSORIES	0 S THOR ST	11/28/2023	P5
C	THEFT 3D ALL OTHER	3600 E BROADWAY AVE	11/29/2023	
C	THEFT 3D FROM BUILDING	900 E 8TH AVE	11/28/2023	P5
A	THEFT 3D FROM MOTOR VEHICLE	700 E PACIFIC AVE	11/27/2023	P5
C	THEFT 3D FROM MOTOR VEHICLE	1700 E 7TH AVE	11/27/2023	
C	THEFT 3D FROM MOTOR VEHICLE	S HATCH ST / E 10TH AVE	11/27/2023	
<u>SPC5GP</u>				
C	ARSON 1D	900 N PERRY ST	11/28/2023	P5
C	BURGLARY 2D GARAGE	2900 E MISSION AVE	11/28/2023	P5
C	MAIL THEFT	2800 E BOONE AVE	11/29/2023	P5
A	RESIDENTIAL BURGLARY	2900 E SOUTH RIVERTON AVE	12/1/2023	P6
A	RESIDENTIAL BURGLARY	1600 E DESMET AVE	12/1/2023	P5
C	THEFT 2D ALL OTHER	2600 E BOONE AVE	11/29/2023	P5
C	THEFT 3D ALL OTHER	2900 E MISSION AVE	11/28/2023	P5
C	THEFT 3D ALL OTHER	1800 N GREENE ST	11/28/2023	
C	THEFT 3D FROM BUILDING	4300 E TRENT AVE	11/27/2023	P5
C	THEFT 3D FROM BUILDING	1800 N GREENE ST	11/27/2023	P5
C	THEFT 3D FROM BUILDING	2200 E CATALDO AVE	12/1/2023	P5
C	THEFT OF MOTOR VEHICLE	2500 E SOUTH RIVERTON AVE	11/29/2023	P6
C	THEFT OF MOTOR VEHICLE	1900 E MISSION AVE	11/29/2023	P6

POLICE SUMMARY - Ending: Saturday, December 2, 2023



SE - Southeast District (P6)

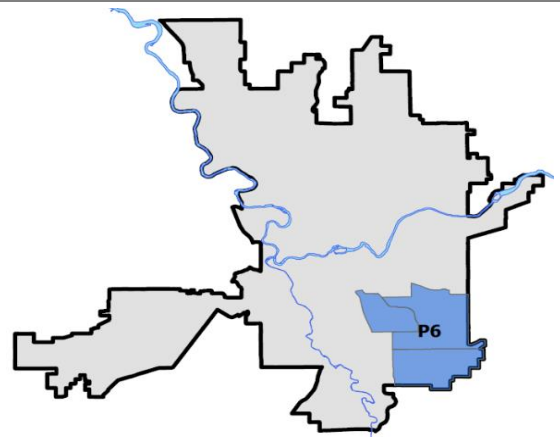
Preliminary IBR Counts

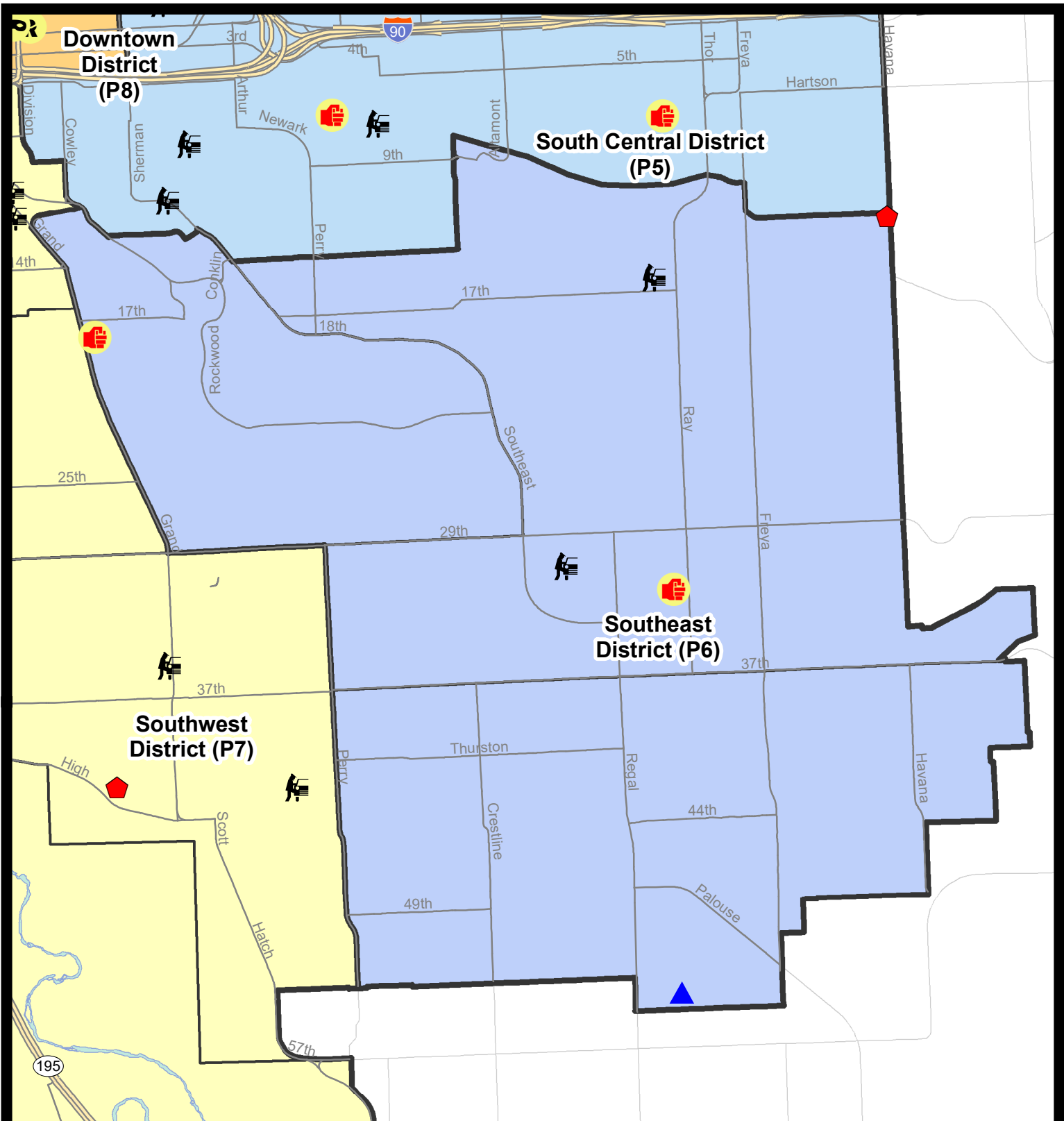
NIBRS Categories (Part 1 Selected)		7 Day Comparison			28 Day Comparison			YTD Comparison		
		Current	Prior	Percent	Current	Prior	Percent	Current	Prior	Percent
Violent	Criminal Homicide	0	0		0	0		0	0	
	Rape	0	0		0	1	-100.00%	6	10	-40.00%
	Robbery - Commercial	0	0		1	0		5	5	0.00%
	Robbery - Person	0	0		0	2	-100.00%	4	8	-50.00%
	Aggravated Assault - Non DV	0	0		0	2	-100.00%	19	12	58.33%
	Aggravated Assault - DV	2	0		3	0		15	21	-28.57%
Violent Total:		2	0		4	5	-20.00%	49	56	-12.50%
Property	Burglary - Residential	1	3	-66.67%	6	4	50.00%	44	73	-39.73%
	Burglary Garage	1	0		3	4	-25.00%	40	46	-13.04%
	Burglary Commercial	0	0		0	5	-100.00%	25	22	13.64%
	Larceny	8	12	-33.33%	36	39	-7.69%	488	553	-11.75%
	Vehicle Theft	0	1	-100.00%	2	4	-50.00%	132	97	36.08%
	Arson	0	0		0	0		1	3	-66.67%
Property Total:		10	16	-37.50%	47	56	-16.07%	730	794	-8.06%
Preliminary Part 1 Crime Totals:		12	16	-25.00%	51	61	-16.39%	779	850	-8.35%
Current 7 Day Period:		11/26/2023 - 12/2/2023			Prior 7 Day Period:		11/19/2023 - 11/25/2023			
Current 28 Day Period:		11/5/2023 - 12/2/2023			Prior 28 Day Period:		10/8/2023 - 11/4/2023			
Current YTD Day Period:		1/1/2023 - 12/2/2023			Prior YTD Period:		1/1/2022 - 12/2/2022			

Prepared by SPD Crime Analysis Office - Monday, December 4, 2023

NOTE: SPD moved from UCR to the NIBRS reporting standard on 10/4/16 following the transition to a new RMS System. [Numbers on CompStat reports prior to this date should not be used as a comparison to those on this report.](#) Additional info on these reporting standards can be found on the FBI website: <https://ucr.fbi.gov/nibrs-overview>

This chart represents Preliminary counts of selected crime categories from Police Case Reports. Full statistical analysis to determine the confidence level of this data has not been performed. The % change columns on the preliminary counts differ from the percentage change on the NIBRS crime report, sometimes significantly. The CompStat report is designed for operational use and includes only selected NIBRS categories and coding less complex than full NIBRS rules. Official statistics for these and other NIBRS categories can be found on WASPC & FBI websites once available.





City of Spokane
Southeast District (P6)
Selected Crime Codes
2023-11-26 to 2023-12-02
 Prepared By:
Crime Analysis Unit
Spokane Police Department

Legend

NIBRS Events



Criminal Homicide



Rape



Robbery Commercial



Robbery Person



Aggravated Assault



Burglary Residential



Burglary Garage



Burglary Commercial



Vehicle Prowling



Vehicle Theft



Arson



Cases Represent LERMS Crime Codes
 Points may indicate multiple events
 Note: Veh Prowl is only Larceny displayed

For Additional Information on
 Incidents pertaining to an
 Area, Trend, or Pattern
 Contact Information Analysis

0 0.15 0.3 0.6 Miles



THIS IS NOT A LEGAL DOCUMENT:
 The information shown on this map is compiled
 from various sources and is subject to constant
 revision. Information shown on this map should
 not be used to determine the location of facilities
 in relationship to property lines, section lines,
 streets, etc.

Sunday - Saturday

SE - Southeast District (P6)

11/26/2023 TO 12/2/2023



A/C **Offense Statute**

Address

Reported Date

Dist

SPC6LH

C	ASSAULT 2D	3100 E 32ND AVE	12/2/2023	P6
C	MAIL THEFT	2900 E 29TH AVE	12/1/2023	P6
C	RESIDENTIAL BURGLARY	1300 S HAVANA ST	11/27/2023	P6
C	THEFT 2D FROM BUILDING	2600 E 27TH AVE	11/29/2023	P6
C	THEFT 2D FROM MOTOR VEHICLE	3100 E 16TH AVE	11/27/2023	
C	THEFT 3D ALL OTHER	3100 S MT VERNON ST	11/26/2023	P6
C	THEFT 3D ALL OTHER	2500 E 17TH AVE	11/27/2023	P6
C	THEFT 3D FROM MOTOR VEHICLE	3100 S MT VERNON ST	11/26/2023	P6

SPC6RW

C	ASSAULT 2D	200 E 18TH AVE	11/26/2023	P5
---	------------	----------------	------------	----

SPC6SG

C	BURGLARY 2D GARAGE	3200 E 55TH AVE	11/27/2023	P6
C	THEFT 3D ALL OTHER	4600 E 42ND AVE	11/30/2023	
C	THEFT 3D ALL OTHER	4100 S HAVANA ST	12/2/2023	

POLICE SUMMARY - Ending: Saturday, December 2, 2023



SW - Southwest District (P7)

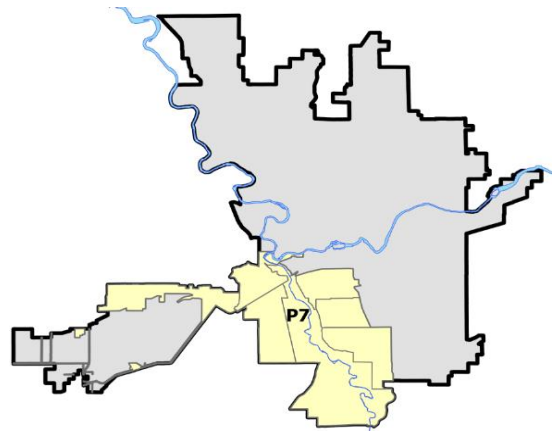
Preliminary IBR Counts

NIBRS Categories (Part 1 Selected)		7 Day Comparison			28 Day Comparison			YTD Comparison		
		Current	Prior	Percent	Current	Prior	Percent	Current	Prior	Percent
Violent	Criminal Homicide	0	0		0	0		2	3	-33.33%
	Rape	0	1	-100.00%	1	3	-66.67%	25	25	0.00%
	Robbery - Commercial	0	0		1	0		6	5	20.00%
	Robbery - Person	0	1	-100.00%	3	1	200.00%	18	13	38.46%
	Aggravated Assault - Non DV	2	0		2	2	0.00%	37	41	-9.76%
	Aggravated Assault - DV	1	0		3	3	0.00%	25	31	-19.35%
Violent Total:		3	2	50.00%	10	9	11.11%	113	118	-4.24%
Property	Burglary - Residential	3	2	50.00%	9	5	80.00%	71	68	4.41%
	Burglary Garage	1	0		2	4	-50.00%	65	62	4.84%
	Burglary Commercial	1	6	-83.33%	8	4	100.00%	38	49	-22.45%
	Larceny	17	10	70.00%	51	54	-5.56%	818	1040	-21.35%
	Vehicle Theft	3	1	200.00%	6	10	-40.00%	158	162	-2.47%
	Arson	0	0		0	0		3	6	-50.00%
Property Total:		25	19	31.58%	76	77	-1.30%	1153	1387	-16.87%
Preliminary Part 1 Crime Totals:		28	21	33.33%	86	86	0.00%	1266	1505	-15.88%
Current 7 Day Period:		11/26/2023 - 12/2/2023			Prior 7 Day Period:		11/19/2023 - 11/25/2023			
Current 28 Day Period:		11/5/2023 - 12/2/2023			Prior 28 Day Period:		10/8/2023 - 11/4/2023			
Current YTD Day Period:		1/1/2023 - 12/2/2023			Prior YTD Period:		1/1/2022 - 12/2/2022			

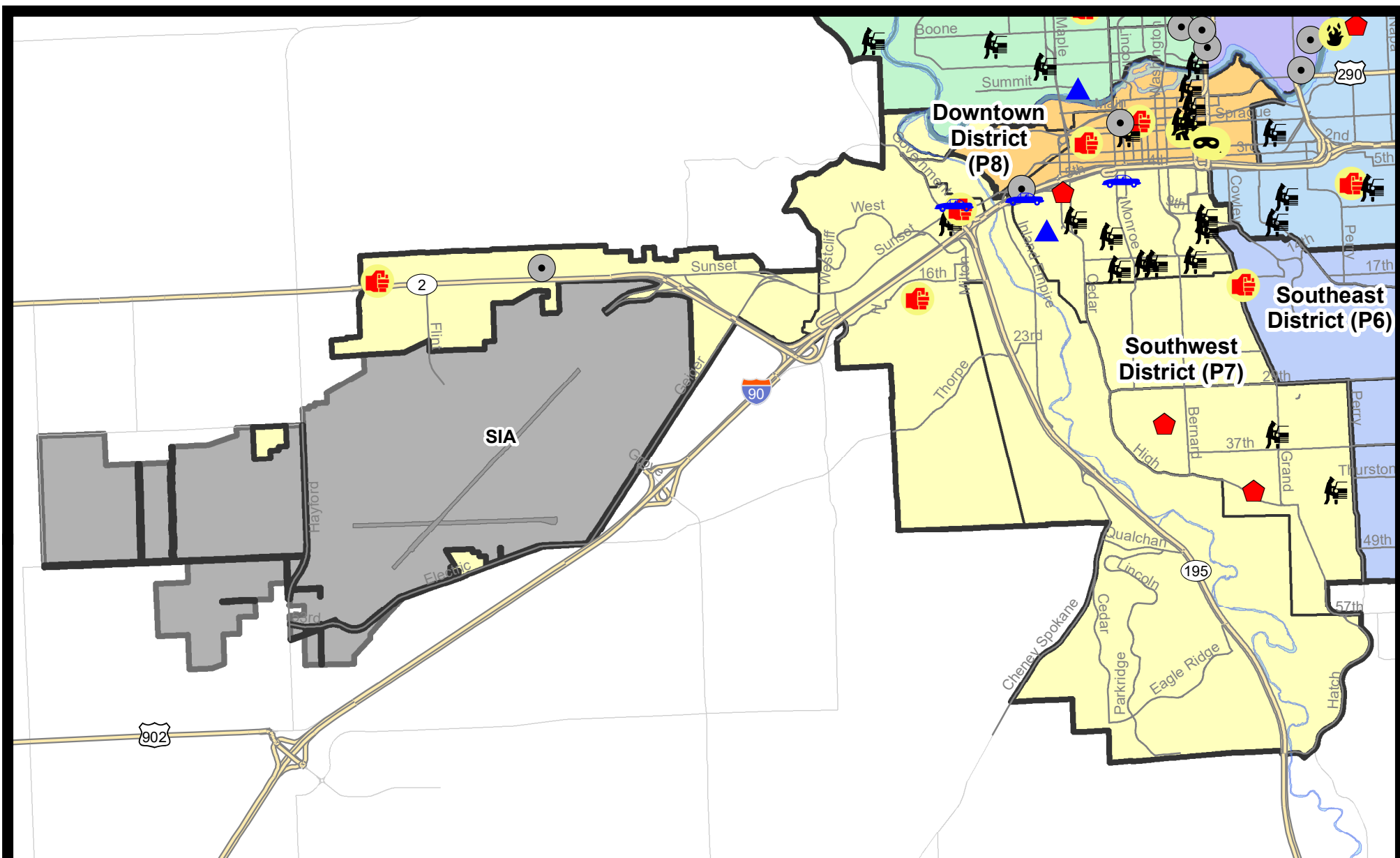
Prepared by SPD Crime Analysis Office - Monday, December 4, 2023

NOTE: SPD moved from UCR to the NIBRS reporting standard on 10/4/16 following the transition to a new RMS System. [Numbers on CompStat reports prior to this date should not be used as a comparison to those on this report.](#) Additional info on these reporting standards can be found on the FBI website: <https://ucr.fbi.gov/nibrs-overview>

This chart represents Preliminary counts of selected crime categories from Police Case Reports. Full statistical analysis to determine the confidence level of this data has not been performed. The % change columns on the preliminary counts differ from the percentage change on the NIBRS crime report, sometimes significantly. The CompStat report is designed for operational use and includes only selected NIBRS categories and coding less complex than full NIBRS rules. Official statistics for these and other NIBRS categories can be found on WASPC & FBI websites once available.



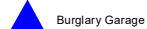
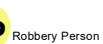
Note: On 1/8/23 boundary changes were implemented that incorporated portions of P7 into the Downtown DAVID Sector (SPD8BA SPD8PV); Consequently activity in P7 will appear lower if compared to printed CompStat reports prior to 1/8/23



City of Spokane
Southwest District (P7)
Selected
Crime Types
2023-11-26 to 2023-12-02
 Prepared By:
 Crime Analysis Unit
 Spokane Police Department

Legend

NIBRS Events



Cases Represent LERMS Crime Codes
 Points may indicate multiple events
 Note: Veh Prowl is only Larceny category displayed



For Additional Information on Incidents
 pertaining to an Area, Trend, or Pattern
 Contact Information Analysis

0 0.2 0.4 0.6 0.8 1 1.2 1.4 1.6 Miles



THIS IS NOT A LEGAL DOCUMENT:
 The information shown on this map is compiled
 from various sources and is subject to constant
 revision. Information shown on this map should
 not be used to determine the location of facilities
 in relationship to property lines, section lines,
 streets, etc.



Sunday - Saturday

SE - Southwest District (P7)

11/26/2023 TO 12/2/2023



<u>A/C</u>	<u>Offense Statute</u>	<u>Address</u>	<u>Reported Date</u>	<u>Dist</u>
<u>SPC7CH</u>				
C	BURGLARY 2D GARAGE	1700 W 10TH AVE	12/1/2023	
C	RESIDENTIAL BURGLARY	1500 W 6TH AVE	11/27/2023	P7
A	THEFT 2D ALL OTHER	100 W 8TH AVE	12/2/2023	P4
C	THEFT 2D FROM MOTOR VEHICLE	0 W SUMNER AVE	11/27/2023	
C	THEFT 3D ALL OTHER	1000 W 10TH AVE	11/30/2023	P6
C	THEFT 3D FROM BUILDING	1000 W 10TH AVE	11/26/2023	P7
C	THEFT 3D FROM BUILDING	0 E 9TH AVE	11/27/2023	P7
C	THEFT 3D FROM BUILDING	1100 W 5TH AVE	11/30/2023	P7
C	THEFT 3D FROM MOTOR VEHICLE	500 W 15TH AVE	11/26/2023	P7
C	THEFT 3D FROM MOTOR VEHICLE	1400 W 9TH AVE	11/27/2023	P7
C	THEFT 3D FROM MOTOR VEHICLE	300 W 14TH AVE	11/28/2023	P7
C	THEFT 3D FROM MOTOR VEHICLE	1100 S MADISON ST	11/30/2023	P7
C	THEFT 3D FROM MOTOR VEHICLE	0 W ROCKWOOD BLVD	11/30/2023	P7
C	THEFT 3D FROM MOTOR VEHICLE	1400 S WALL ST	11/27/2023	
C	THEFT 3D FROM MOTOR VEHICLE	1000 W 15TH AVE	12/1/2023	
C	THEFT OF MOTOR VEHICLE	600 S CANNON ST	11/30/2023	P7
C	THEFT OF MOTOR VEHICLE	900 W 5TH AVE	12/1/2023	P6
<u>SPC7CS</u>				
C	RESIDENTIAL BURGLARY	500 W 33RD AVE	11/29/2023	P7
C	RESIDENTIAL BURGLARY	4100 S LAMONTE ST	12/1/2023	P6
C	THEFT 1D FROM MOTOR VEHICLE	3500 S GRAND BLVD	11/27/2023	
C	THEFT 3D FROM MOTOR VEHICLE	1100 E 42ND AVE	11/27/2023	
<u>SPC7GT</u>				
C	ASSAULT 2D	3200 W 17TH AVE	11/30/2023	P7
<u>SPC7WH</u>				
C	ASSAULT 3D WEAPON OR NEGLIGENT INJURY	2700 W SUNSET BLVD	11/27/2023	P8
C	THEFT 3D ALL OTHER	400 S E ST	11/27/2023	
A	THEFT 3D FROM MOTOR VEHICLE	S GOVERNMENT WAY / S MILTON ST	11/28/2023	P7
C	THEFT OF MOTOR VEHICLE	2800 W 7TH AVE	12/2/2023	P7
<u>SPC7WP</u>				
C	BURGLARY 2D COMMERCIAL	7700 W SUNSET HWY	11/30/2023	P7
C	HARASSMENT FELONY WEAPON INVOLVED	9700 W US 2 HWY	11/26/2023	P7

SPOKANE POLICE DEPARTMENT

Downtown Precinct

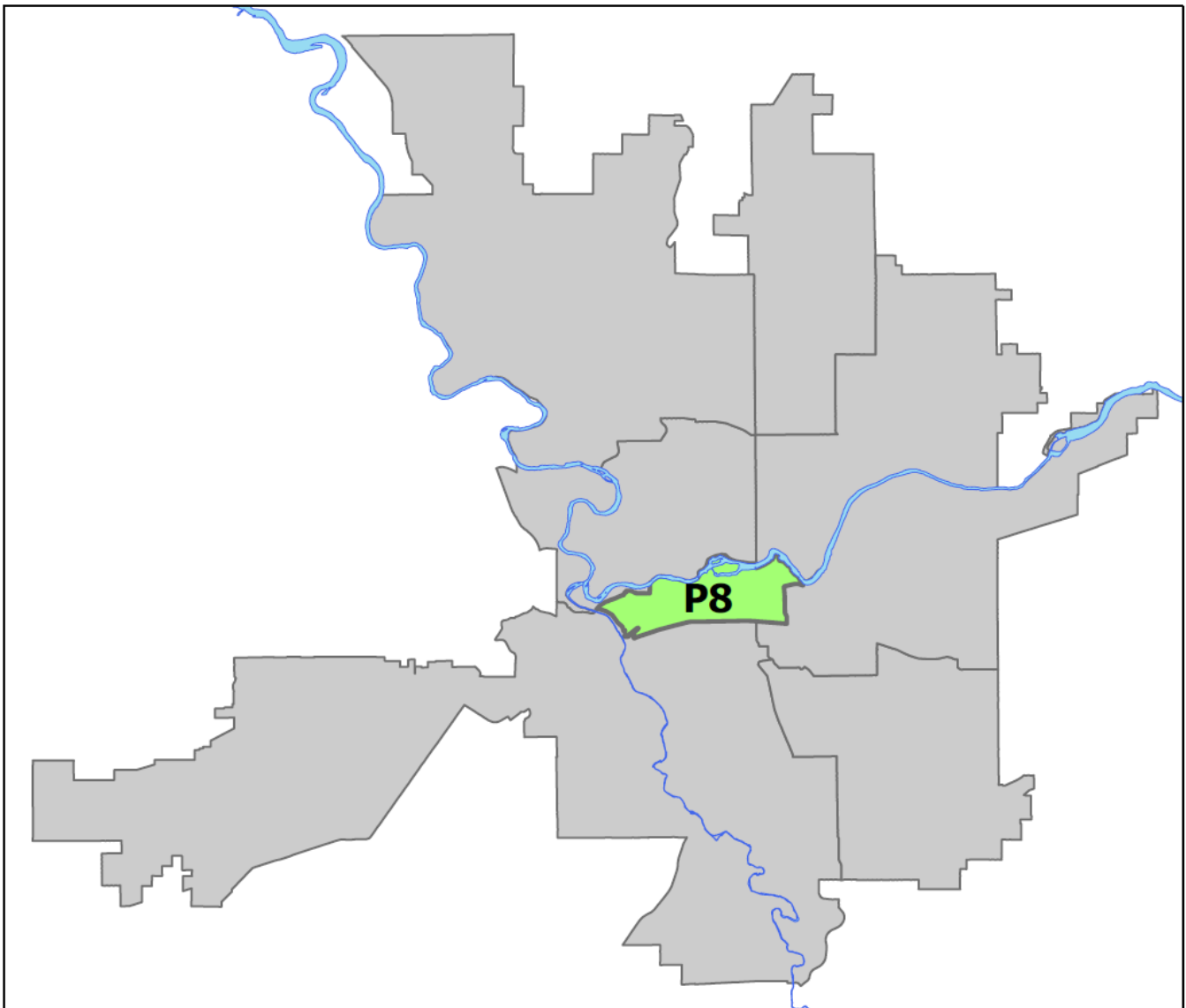
DAVID Sector



PSA Commander

Captain Steve Wohl

Downtown District (P8)



POLICE SUMMARY - Ending: Saturday, December 2, 2023

DOWNTOWN PRECINCT (P8) DAVID SECTOR



Preliminary IBR Counts

NIBRS Categories (Part 1 Selected)		7 Day Comparison			28 Day Comparison			YTD Comparison		
		Current	Prior	Percent	Current	Prior	Percent	Current	Prior	Percent
Violent	Criminal Homicide	0	0		0	0		1	4	-75.00%
	Rape	2	1	100.00%	5	2	150.00%	29	32	-9.38%
	Robbery - Commercial	0	0		1	1	0.00%	20	13	53.85%
	Robbery - Person	1	4	-75.00%	7	6	16.67%	75	53	41.51%
	Aggravated Assault - Non DV	2	2	0.00%	12	10	20.00%	155	113	37.17%
	Aggravated Assault - DV	0	1	-100.00%	2	2	0.00%	30	25	20.00%
Violent Total:		5	8	-37.50%	27	21	28.57%	310	240	29.17%
Property	Burglary - Residential	0	0		3	4	-25.00%	53	42	26.19%
	Burglary Garage	0	0		0	0		16	12	33.33%
	Burglary Commercial	2	0		4	5	-20.00%	95	87	9.20%
	Larceny	13	23	-43.48%	95	114	-16.67%	1302	1550	-16.00%
	Vehicle Theft	0	4	-100.00%	4	15	-73.33%	147	173	-15.03%
	Arson	0	1	-100.00%	1	0		16	10	60.00%
Property Total:		15	28	-46.43%	107	138	-22.46%	1629	1874	-13.07%
Preliminary Part 1 Crime Totals:		20	36	-44.44%	134	159	-15.72%	1939	2114	-8.28%
Current 7 Day Period:		11/26/2023 - 12/2/2023			Prior 7 Day Period:		11/19/2023 - 11/25/2023			
Current 28 Day Period:		11/5/2023 - 12/2/2023			Prior 28 Day Period:		10/8/2023 - 11/4/2023			
Current YTD Day Period:		1/1/2023 - 12/2/2023			Prior YTD Period:		1/1/2022 - 12/2/2022			

Prepared by SPD Crime Analysis Office - Monday, December 4, 2023

NOTE: SPD moved from UCR to the NIBRS reporting standard on 10/4/16 following the transition to a new RMS System. [Numbers on CompStat reports prior to this date should not be used as a comparison to those on this report.](#) Additional info on these reporting standards can be found on the FBI website: <https://ucr.fbi.gov/nibrs-overview>

This chart represents Preliminary counts of selected crime categories from Police Case Reports. Full statistical analysis to determine the confidence level of this data has not been performed. The % change columns on the preliminary counts differ from the percentage change on the NIBRS crime report, sometimes significantly. The CompStat report is designed for operational use and includes only selected NIBRS categories and coding less complex than full NIBRS rules. Official statistics for these and other NIBRS categories can be found on WASPC & FBI websites once available.



Note: On 1/8/23 boundary changes incorporated portions of P7 into the Downtown Precinct (SPD8BA and SPD8PV); Consequently activity in P8 will appear higher if compared to printed CompStat reports prior to 1/8/23

Sunday - Saturday

SW - Downtown District (P8)

11/26/2023 TO 12/2/2023



<u>A/C</u>	<u>Offense Statute</u>	<u>Address</u>	<u>Reported Date</u>	<u>Dist</u>
<u>SPD8BA</u>				
C	THEFT 3D ALL OTHER	W PACIFIC AVE / S OAK ST	11/30/2023	
<u>SPD8EC</u>				
C	RAPE 1D		12/2/2023	P4
<u>SPD8RS</u>				
C	ASSAULT 1D	700 W RIVERSIDE AVE	11/30/2023	P1
C	ASSAULT 3D WEAPON OR NEGLIGENT INJURY	0	11/27/2023	P8
C	BURGLARY 2D COMMERCIAL	500 S CANNON ST	11/27/2023	P8
C	BURGLARY 2D COMMERCIAL	900 W RIVERSIDE AVE	11/28/2023	P8
C	RAPE 3D		12/1/2023	P8
C	ROBBERY 2D PERSON	100 S DIVISION ST	11/26/2023	P8
C	THEFT 2D ALL OTHER	500 N HOWARD ST	11/29/2023	P8
C	THEFT 2D ALL OTHER	200 N DIVISION ST	12/2/2023	P8
C	THEFT 2D FROM MOTOR VEHICLE	300 N SPOKANE FALLS CT	11/26/2023	P8
C	THEFT 2D SHOPLIFTING	600 W MAIN AVE	11/27/2023	P8
C	THEFT 3D FROM BUILDING	200 W SPRAGUE AVE	12/1/2023	P8
C	THEFT 3D FROM MOTOR VEHICLE	200 W SPRAGUE AVE	11/26/2023	P8
C	THEFT 3D FROM MOTOR VEHICLE	W SPRAGUE AVE / S BROWNE ST	11/27/2023	
C	THEFT 3D FROM MOTOR VEHICLE	800 W 1ST AVE	11/27/2023	
C	THEFT 3D FROM MOTOR VEHICLE	N BROWNE ST / W MAIN AVE	11/27/2023	
C	THEFT 3D SHOPLIFTING	800 W MAIN AVE	11/30/2023	P8
C	THEFT 3D SHOPLIFTING	700 W MAIN AVE	11/30/2023	
C	THEFT 3D VEHICLE PARTS AND ACCESSORIES	300 S ADAMS ST	11/29/2023	P8

POLICE SUMMARY - Ending: Saturday, December 2, 2023



Other Jurisdiction or Unk District

Preliminary IBR Counts

NIBRS Categories (Part 1 Selected)		7 Day Comparison			28 Day Comparison			YTD Comparison		
		Current	Prior	Percent	Current	Prior	Percent	Current	Prior	Percent
Violent	Criminal Homicide	0	0		0	0		0	0	
	Rape	1	0		1	0		6	3	100.00%
	Robbery - Commercial	0	0		0	0		0	0	
	Robbery - Person	0	0		0	0		1	0	
	Aggravated Assault - Non DV	0	0		0	0		1	2	-50.00%
	Aggravated Assault - DV	0	0		0	1	-100.00%	1	3	-66.67%
Violent Total:		1	0		1	1	0.00%	9	8	12.50%
Property	Burglary - Residential	0	0		0	0		0	3	-100.00%
	Burglary Garage	0	0		0	0		1	0	
	Burglary Commercial	0	0		0	0		1	5	-80.00%
	Larceny	2	1	100.00%	4	4	0.00%	34	43	-20.93%
	Vehicle Theft	0	0		0	0		1	9	-88.89%
	Arson	0	0		0	0		1	0	
Property Total:		2	1	100.00%	4	4	0.00%	38	60	-36.67%
Preliminary Part 1 Crime Totals:		3	1	200.00%	5	5	0.00%	47	68	-30.88%
Current 7 Day Period:		11/26/2023 - 12/2/2023			Prior 7 Day Period:		11/19/2023 - 11/25/2023			
Current 28 Day Period:		11/5/2023 - 12/2/2023			Prior 28 Day Period:		10/8/2023 - 11/4/2023			
Current YTD Day Period:		1/1/2023 - 12/2/2023			Prior YTD Period:		1/1/2022 - 12/2/2022			

Prepared by SPD Crime Analysis Office - Monday, December 4, 2023

NOTE: SPD moved from UCR to the NIBRS reporting standard on 10/4/16 following the transition to a new RMS System. [Numbers on CompStat reports prior to this date should not be used as a comparison to those on this report.](#) Additional info on these reporting standards can be found on the FBI website: <https://ucr.fbi.gov/nibrs-overview>

This chart represents Preliminary counts of selected crime categories from Police Case Reports. Full statistical analysis to determine the confidence level of this data has not been performed. The % change columns on the preliminary counts differ from the percentage change on the NIBRS crime report, sometimes significantly. The CompStat report is designed for operational use and includes only selected NIBRS categories and coding less complex than full NIBRS rules. Official statistics for these and other NIBRS categories can be found on WASPC & FBI websites once available.

Sunday - Saturday

Other Jurisdiction/Unk District

11/26/2023 TO 12/2/2023



<u>A/C</u>	<u>Offense Statute</u>	<u>Address</u>	<u>Reported Date</u>	<u>Dist</u>
<u>SC13</u>				
C	THEFT 3D SHOPLIFTING	900 W FRANCIS AVE	11/30/2023	
C	THEFT 3D SHOPLIFTING	900 W FRANCIS AVE	12/1/2023	
<u>SV01</u>				
C	RAPE 2D		11/30/2023	P6