

SPOKANE POLICE DEPARTMENT

PRELIMINARY CITYWIDE **IBR** CRIME REPORT



Preliminary IBR Counts

CHIEF OF POLICE

Craig Meidl

Period Ending: Saturday, November 25, 2023

NIBRS Categories (Part 1 Selected)		7 Day Comparison			28 Day Comparison			YTD Comparison		
		Current	Prior	Percent	Current	Prior	Percent	Current	Prior	Percent
Violent	Criminal Homicide	0	0		1	0		14	15	-6.67%
	Rape	1	6	-83.33%	16	16	0.00%	206	196	5.10%
	Robbery - Commercial	1	4	-75.00%	7	9	-22.22%	106	94	12.77%
	Robbery - Person	7	3	133.33%	22	16	37.50%	219	194	12.89%
	Aggravated Assault - Non DV	9	14	-35.71%	46	60	-23.33%	573	504	13.69%
	Aggravated Assault - DV	7	10	-30.00%	27	22	22.73%	320	328	-2.44%
Violent Total:		25	37	-32.43%	119	123	-3.25%	1438	1331	8.04%
Property	Burglary - Residential	18	22	-18.18%	85	73	16.44%	802	758	5.80%
	Burglary Garage	3	8	-62.50%	25	38	-34.21%	451	411	9.73%
	Burglary Commercial	7	7	0.00%	47	35	34.29%	546	578	-5.54%
	Larceny	152	203	-25.12%	743	682	8.94%	8624	9198	-6.24%
	Vehicle Theft	29	24	20.83%	108	87	24.14%	1537	1706	-9.91%
	Arson	2	0		4	7	-42.86%	80	68	17.65%
Property Total:		211	264	-20.08%	1012	922	9.76%	12040	12719	-5.34%
Preliminary Part 1 Crime Totals:		236	301	-21.59%	1131	1045	8.23%	13478	14050	-4.07%
Current 7 Day Period:		11/19/2023 - 11/25/2023			Prior 7 Day Period:		11/12/2023 - 11/18/2023			
Current 28 Day Period:		10/29/2023 - 11/25/2023			Prior 28 Day Period:		10/1/2023 - 10/28/2023			
Current YTD Day Period:		1/1/2023 - 11/25/2023			Prior YTD Period:		1/1/2022 - 11/25/2022			

Prepared by SPD Crime Analysis Office - Monday, November 27, 2023

NOTE: SPD moved from UCR to the NIBRS reporting standard on 10/4/16 following the transition to a new RMS System. [Numbers on CompStat reports prior to this date should not be used as a comparison to those on this report.](#) Additional info on these reporting standards can be found on the FBI website: <https://ucr.fbi.gov/nibrs-overview>

This chart represents Preliminary counts of selected crime categories from Police Case Reports. Full statistical analysis to determine the confidence level of this data has not been performed. The % change columns on the preliminary counts differ from the percentage change on the NIBRS crime report, sometimes significantly. The CompStat report is designed for operational use and includes only selected NIBRS categories and coding less complex than full NIBRS rules. Official statistics for these and other NIBRS categories can be found on WASPC & FBI websites once available.



SPOKANE POLICE DEPARTMENT

Northwest Precinct

ADAM Sector



PSA Commander

Captain Tom Hendren

Northwest District (P1)

Central District (P2)



POLICE SUMMARY - Ending: Saturday, November 25, 2023

NORTHWEST PRECINCT (P1, P2) ADAM SECTOR



Preliminary IBR Counts

NIBRS Categories (Part 1 Selected)		7 Day Comparison			28 Day Comparison			YTD Comparison		
		Current	Prior	Percent	Current	Prior	Percent	Current	Prior	Percent
Violent	Criminal Homicide	0	0		0	0		2	6	-66.67%
	Rape	1	2	-50.00%	6	5	20.00%	55	56	-1.79%
	Robbery - Commercial	1	0		1	3	-66.67%	18	19	-5.26%
	Robbery - Person	1	0		4	1	300.00%	33	45	-26.67%
	Aggravated Assault - Non DV	4	3	33.33%	14	13	7.69%	114	123	-7.32%
	Aggravated Assault - DV	1	1	0.00%	3	9	-66.67%	81	102	-20.59%
Violent Total:		8	6	33.33%	28	31	-9.68%	303	351	-13.68%
Property	Burglary - Residential	4	8	-50.00%	30	23	30.43%	231	234	-1.28%
	Burglary Garage	1	2	-50.00%	10	11	-9.09%	135	112	20.54%
	Burglary Commercial	2	1	100.00%	9	6	50.00%	119	91	30.77%
	Larceny	44	60	-26.67%	192	143	34.27%	1944	1905	2.05%
	Vehicle Theft	9	7	28.57%	32	22	45.45%	384	388	-1.03%
	Arson	1	0		1	3	-66.67%	22	18	22.22%
Property Total:		61	78	-21.79%	274	208	31.73%	2835	2748	3.17%
Preliminary Part 1 Crime Totals:		69	84	-17.86%	302	239	26.36%	3138	3099	1.26%
Current 7 Day Period:		11/19/2023 - 11/25/2023			Prior 7 Day Period:		11/12/2023 - 11/18/2023			
Current 28 Day Period:		10/29/2023 - 11/25/2023			Prior 28 Day Period:		10/1/2023 - 10/28/2023			
Current YTD Day Period:		1/1/2023 - 11/25/2023			Prior YTD Period:		1/1/2022 - 11/25/2022			

Prepared by SPD Crime Analysis Office - Monday, November 27, 2023

NOTE: SPD moved from UCR to the NIBRS reporting standard on 10/4/16 following the transition to a new RMS System. [Numbers on CompStat reports prior to this date should not be used as a comparison to those on this report.](#) Additional info on these reporting standards can be found on the FBI website: <https://ucr.fbi.gov/nibrs-overview>

This chart represents Preliminary counts of selected crime categories from Police Case Reports. Full statistical analysis to determine the confidence level of this data has not been performed. The % change columns on the preliminary counts differ from the percentage change on the NIBRS crime report, sometimes significantly. The CompStat report is designed for operational use and includes only selected NIBRS categories and coding less complex than full NIBRS rules. Official statistics for these and other NIBRS categories can be found on WASPC & FBI websites once available.



Note: On 1/8/23 boundary changes were implemented dividing the North Precinct into two (NW and NE). The Northwest Precinct ADAM Sector consists of P1 and P2; Consequently this page did not exist on printed CompStat reports prior to 1/8/23

POLICE SUMMARY - Ending: Saturday, November 25, 2023



NW - Northwest District (P1)

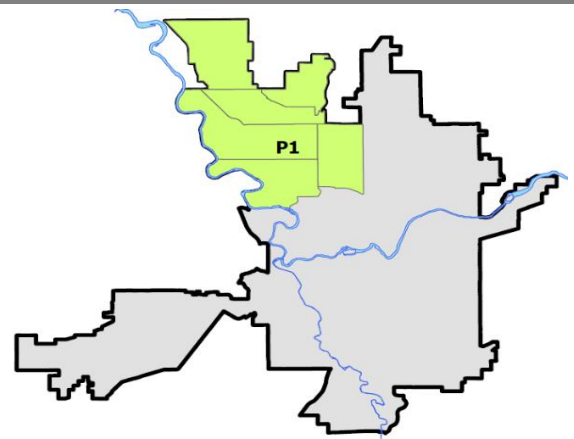
Preliminary IBR Counts

NIBRS Categories (Part 1 Selected)		7 Day Comparison			28 Day Comparison			YTD Comparison		
		Current	Prior	Percent	Current	Prior	Percent	Current	Prior	Percent
Violent	Criminal Homicide	0	0		0	0		0	3	-100.00%
	Rape	0	1	-100.00%	2	4	-50.00%	26	29	-10.34%
	Robbery - Commercial	1	0		1	1	0.00%	5	10	-50.00%
	Robbery - Person	1	0		3	0		16	20	-20.00%
	Aggravated Assault - Non DV	3	2	50.00%	8	5	60.00%	50	46	8.70%
	Aggravated Assault - DV	1	0		1	3	-66.67%	38	49	-22.45%
Violent Total:		6	3	100.00%	15	13	15.38%	135	157	-14.01%
Property	Burglary - Residential	3	6	-50.00%	19	11	72.73%	121	111	9.01%
	Burglary Garage	0	1	-100.00%	8	5	60.00%	83	49	69.39%
	Burglary Commercial	2	1	100.00%	4	1	300.00%	33	27	22.22%
	Larceny	23	37	-37.84%	96	73	31.51%	950	869	9.32%
	Vehicle Theft	5	3	66.67%	19	7	171.43%	163	139	17.27%
	Arson	0	0		0	2	-100.00%	10	7	42.86%
Property Total:		33	48	-31.25%	146	99	47.47%	1360	1202	13.14%
Preliminary Part 1 Crime Totals:		39	51	-23.53%	161	112	43.75%	1495	1359	10.01%
Current 7 Day Period:		11/19/2023 - 11/25/2023			Prior 7 Day Period:		11/12/2023 - 11/18/2023			
Current 28 Day Period:		10/29/2023 - 11/25/2023			Prior 28 Day Period:		10/1/2023 - 10/28/2023			
Current YTD Day Period:		1/1/2023 - 11/25/2023			Prior YTD Period:		1/1/2022 - 11/25/2022			

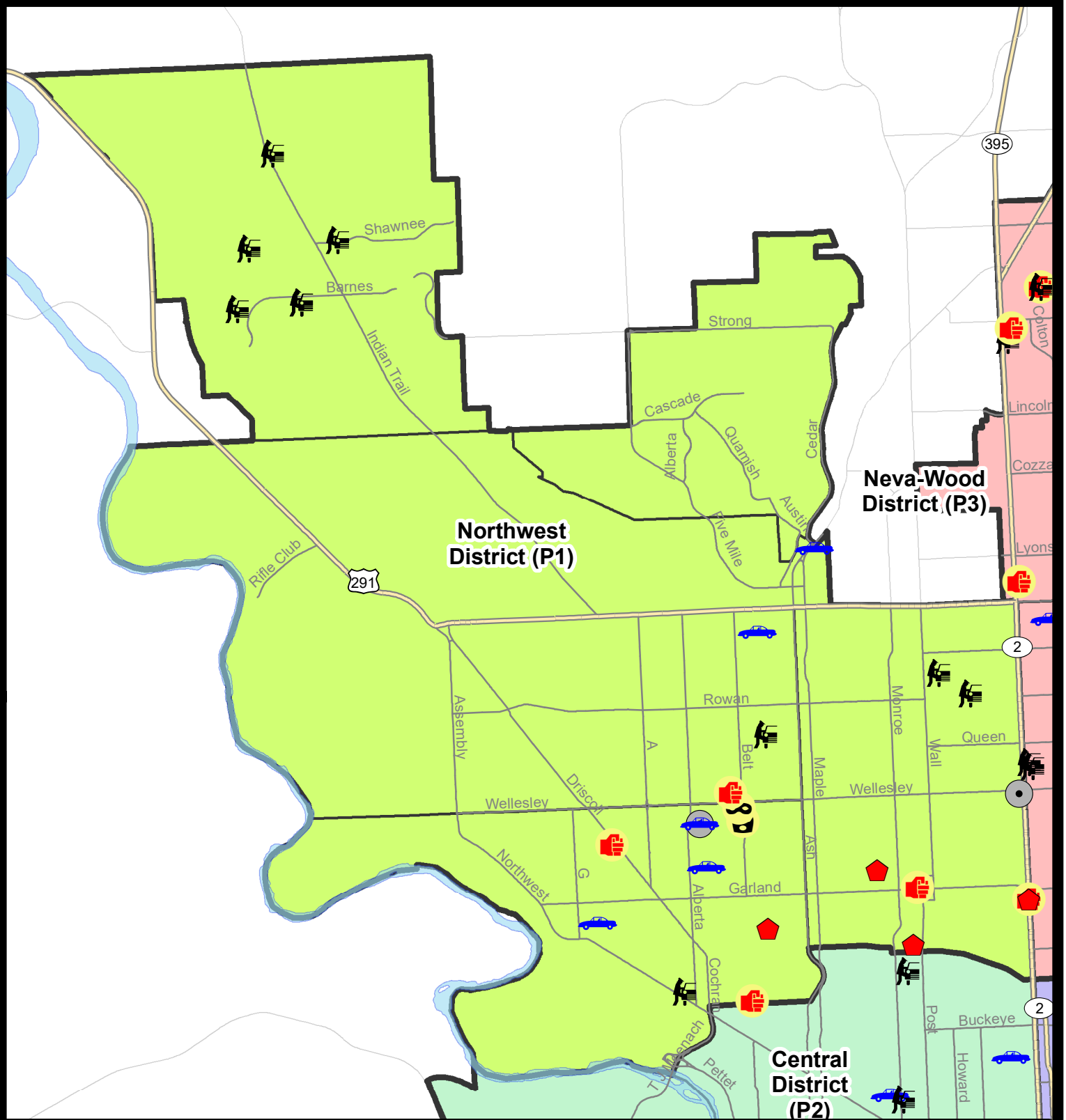
Prepared by SPD Crime Analysis Office - Monday, November 27, 2023

NOTE: SPD moved from UCR to the NIBRS reporting standard on 10/4/16 following the transition to a new RMS System. [Numbers on CompStat reports prior to this date should not be used as a comparison to those on this report.](#) Additional info on these reporting standards can be found on the FBI website: <https://ucr.fbi.gov/nibrs-overview>

This chart represents Preliminary counts of selected crime categories from Police Case Reports. Full statistical analysis to determine the confidence level of this data has not been performed. The % change columns on the preliminary counts differ from the percentage change on the NIBRS crime report, sometimes significantly. The CompStat report is designed for operational use and includes only selected NIBRS categories and coding less complex than full NIBRS rules. Official statistics for these and other NIBRS categories can be found on WASPC & FBI websites once available.



Note: On 1/8/23 a boundary change to P1 added a portion of the prior area to P2 (SPA2EG); Consequently activity in P1 will appear a bit lower if compared to printed CompStat reports prior to 1/8/23



City of Spokane
Northwest District (P1)
Selected
Crime Codes
2023-11-19 to 2023-11-25
 Prepared By:
 Crime Analysis Unit
 Spokane Police Department

Legend

NIBRS Events



Criminal Homicide



Rape



Robbery Commercial



Robbery Person



Aggravated Assault



Burglary Residential



Burglary Garage



Burglary Commercial



Vehicle Prowling



Vehicle Theft



Arson



Cases Represent LERMS Crime Codes
 Points may indicate multiple events
 Note: Veh Prowl is only Larceny displayed

For Additional Information on
 Incidents pertaining to an
 Area, Trend, or Pattern
 Contact Information Analysis

0 0.25 0.5 1 Miles



THIS IS NOT A LEGAL DOCUMENT.
 The information shown on this map is compiled
 from various sources and is subject to constant
 revision. Information shown on this map should
 not be used to determine the location of facilities
 in relationship to property lines, section lines,
 streets, etc.

Sunday - Saturday

NW - Northwest District (P1)

11/19/2023 TO 11/25/2023



<u>A/C</u>	<u>Offense Statute</u>	<u>Address</u>	<u>Reported Date</u>	<u>Dist</u>
<u>SPA1AD</u>				
C	ASSAULT 2D	3200 W HEROY AVE	11/25/2023	P1
C	POISON/HARMFUL OBJECT FOOD DRINK OR MED	2100 W FAIRVIEW AVE	11/25/2023	P1
C	RESIDENTIAL BURGLARY	2000 W GORDON AVE	11/24/2023	P1
C	ROBBERY 2D COMMERCIAL	2200 W WELLESLEY AVE	11/20/2023	P1
C	ROBBERY 2D PERSON	2200 W WELLESLEY AVE	11/20/2023	P1
C	SHOPLIFTING BURGLARY	2500 W WELLESLEY AVE	11/24/2023	P1
C	THEFT 2D SHOPLIFTING	2300 W WELLESLEY AVE	11/24/2023	P1
C	THEFT 3D FROM MOTOR VEHICLE	2600 W EUCLID AVE	11/24/2023	P1
C	THEFT 3D SHOPLIFTING	2200 W WELLESLEY AVE	11/21/2023	P1
C	THEFT 3D SHOPLIFTING	2300 W WELLESLEY AVE	11/21/2023	P1
C	THEFT 3D SHOPLIFTING	2500 W WELLESLEY AVE	11/24/2023	P1
C	THEFT 3D SHOPLIFTING	2500 W WELLESLEY AVE	11/21/2023	P1
C	THEFT 3D SHOPLIFTING	2500 W WELLESLEY AVE	11/21/2023	P1
C	THEFT 3D SHOPLIFTING	2300 W WELLESLEY AVE	11/22/2023	P1
C	THEFT 3D SHOPLIFTING	2300 W WELLESLEY AVE	11/22/2023	P1
C	THEFT OF MOTOR VEHICLE	2500 W WELLESLEY AVE	11/19/2023	P1
C	THEFT OF MOTOR VEHICLE	2400 W LACROSSE AVE	11/21/2023	P1
C	THEFT OF MOTOR VEHICLE	3300 W KIERNAN AVE	11/23/2023	P1
<u>SPA1BS</u>				
C	THEFT OF MOTOR VEHICLE	6700 N CEDAR RD	11/23/2023	P1
<u>SPA1IT</u>				
C	THEFT 2D FROM MOTOR VEHICLE	5900 W SHAWNEE AVE	11/20/2023	P1
C	THEFT 2D FROM MOTOR VEHICLE	10400 N RUSSETT DR	11/23/2023	P1
C	THEFT 2D FROM MOTOR VEHICLE	5200 W SHAWNEE AVE	11/23/2023	P1
C	THEFT 3D ALL OTHER	10100 N LARCHWOOD ST	11/23/2023	P1
C	THEFT 3D FROM MOTOR VEHICLE	9000 N SUNDANCE DR	11/20/2023	P1
C	THEFT 3D FROM MOTOR VEHICLE	8900 N PAMELA ST	11/22/2023	P1
C	THEFT 3D FROM MOTOR VEHICLE	8900 N PAMELA ST	11/23/2023	P1
<u>SPA1NH</u>				
C	ASSAULT 2D	800 W GARLAND AVE	11/23/2023	P1
C	BURGLARY 2D COMMERCIAL	4600 N DIVISION ST	11/21/2023	P4
C	RESIDENTIAL BURGLARY	4000 N JEFFERSON ST	11/23/2023	P1
C	RESIDENTIAL BURGLARY	800 W CORA AVE	11/23/2023	P1
C	THEFT 2D ALL OTHER	5900 N WHITEHOUSE ST	11/20/2023	P1
C	THEFT 3D ALL OTHER	1300 W NEBRASKA AVE	11/25/2023	P1
C	THEFT 3D FROM MOTOR VEHICLE	500 W JOSEPH AVE	11/19/2023	P1
C	THEFT 3D FROM MOTOR VEHICLE	5500 N WHITEHOUSE ST	11/21/2023	P1

For protection of victim privacy, the entire address on sexual assault crimes has been redacted.

A/C	Offense Statute	Address	Reported Date	Dist
C	THEFT 3D VEHICLE PARTS AND ACCESSORIES	600 W WELLESLEY AVE	11/21/2023	P1
<u>SPA1NW</u>				
C	ASSAULT 2D	2200 W BROAD AVE	11/24/2023	P1
C	THEFT 3D FROM BUILDING	4900 W WELLESLEY AVE	11/22/2023	P1
C	THEFT 3D FROM MOTOR VEHICLE	5200 N CANNON ST	11/22/2023	
C	THEFT OF MOTOR VEHICLE	6000 N MONTEVISTA PL	11/23/2023	P1

POLICE SUMMARY - Ending: Saturday, November 25, 2023



NW - North Central District (P2)

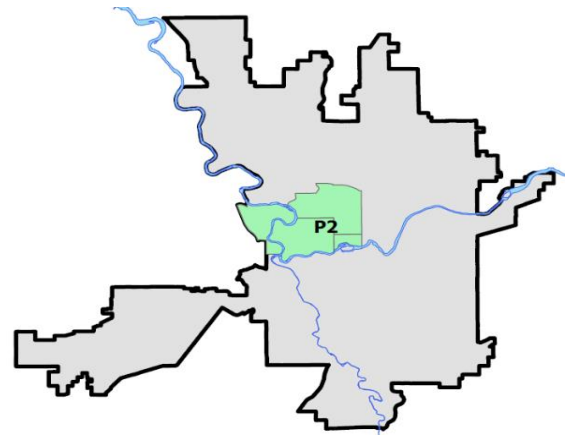
Preliminary IBR Counts

NIBRS Categories (Part 1 Selected)		7 Day Comparison			28 Day Comparison			YTD Comparison		
		Current	Prior	Percent	Current	Prior	Percent	Current	Prior	Percent
Violent	Criminal Homicide	0	0		0	0		2	3	-33.33%
	Rape	1	1	0.00%	4	1	300.00%	29	27	7.41%
	Robbery - Commercial	0	0		0	2	-100.00%	13	9	44.44%
	Robbery - Person	0	0		1	1	0.00%	17	25	-32.00%
	Aggravated Assault - Non DV	1	1	0.00%	6	8	-25.00%	64	77	-16.88%
	Aggravated Assault - DV	0	1	-100.00%	2	6	-66.67%	43	53	-18.87%
Violent Total:		2	3	-33.33%	13	18	-27.78%	168	194	-13.40%
Property	Burglary - Residential	1	2	-50.00%	11	12	-8.33%	110	123	-10.57%
	Burglary Garage	1	1	0.00%	2	6	-66.67%	52	63	-17.46%
	Burglary Commercial	0	0		5	5	0.00%	86	64	34.38%
	Larceny	21	23	-8.70%	96	70	37.14%	994	1036	-4.05%
	Vehicle Theft	4	4	0.00%	13	15	-13.33%	221	249	-11.24%
	Arson	1	0		1	1	0.00%	12	11	9.09%
Property Total:		28	30	-6.67%	128	109	17.43%	1475	1546	-4.59%
Preliminary Part 1 Crime Totals:		30	33	-9.09%	141	127	11.02%	1643	1740	-5.57%
Current 7 Day Period:		11/19/2023 - 11/25/2023			Prior 7 Day Period:		11/12/2023 - 11/18/2023			
Current 28 Day Period:		10/29/2023 - 11/25/2023			Prior 28 Day Period:		10/1/2023 - 10/28/2023			
Current YTD Day Period:		1/1/2023 - 11/25/2023			Prior YTD Period:		1/1/2022 - 11/25/2022			

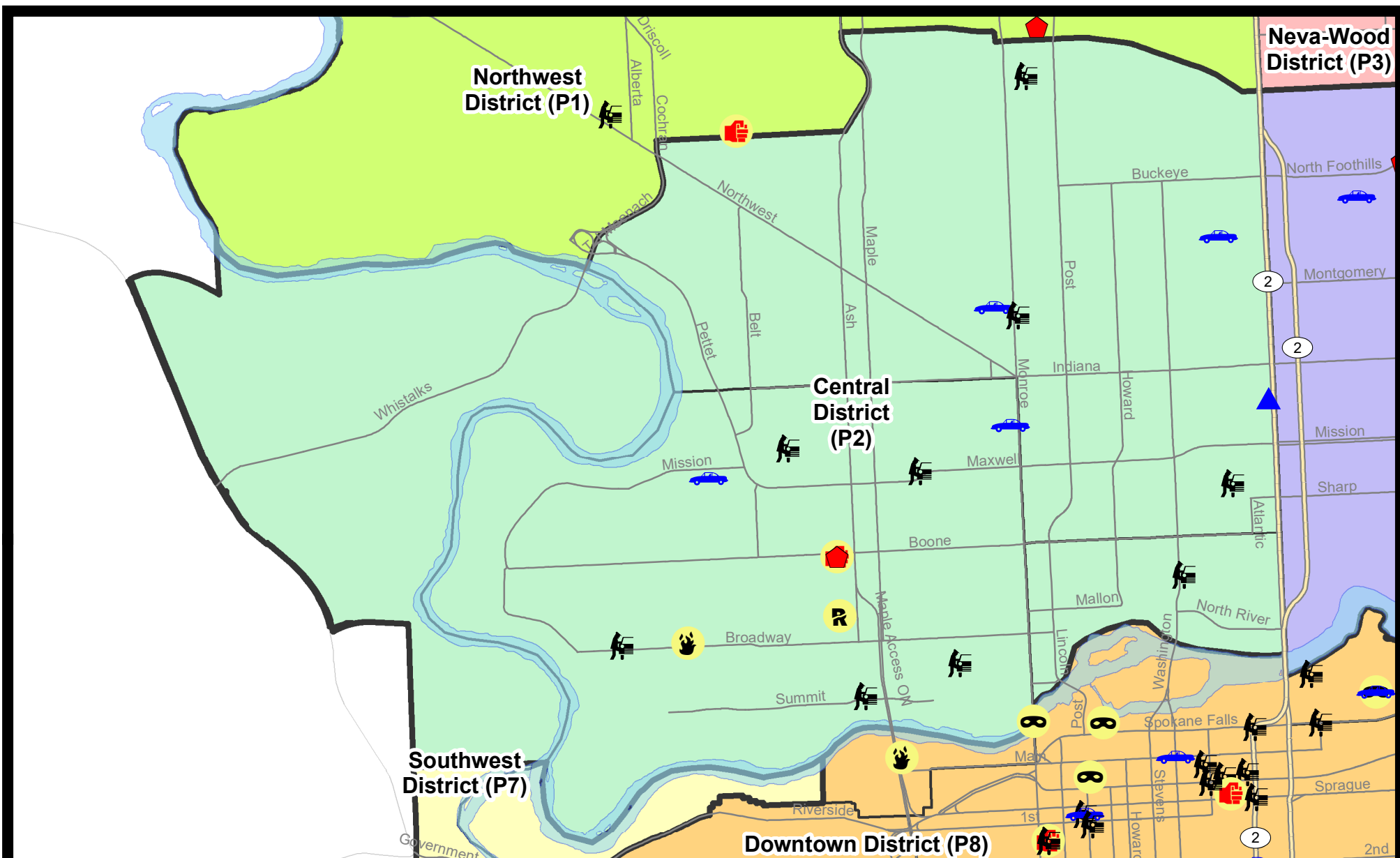
Prepared by SPD Crime Analysis Office - Monday, November 27, 2023

NOTE: SPD moved from UCR to the NIBRS reporting standard on 10/4/16 following the transition to a new RMS System. [Numbers on CompStat reports prior to this date should not be used as a comparison to those on this report.](#) Additional info on these reporting standards can be found on the FBI website: <https://ucr.fbi.gov/nibrs-overview>

This chart represents Preliminary counts of selected crime categories from Police Case Reports. Full statistical analysis to determine the confidence level of this data has not been performed. The % change columns on the preliminary counts differ from the percentage change on the NIBRS crime report, sometimes significantly. The CompStat report is designed for operational use and includes only selected NIBRS categories and coding less complex than full NIBRS rules. Official statistics for these and other NIBRS categories can be found on WASPC & FBI websites once available.





Note: On 1/8/23 a boundary change to P2 added a portion of the P1 area into P2 (SPA2EG); Consequently activity in P2 will appear a bit higher if compared to printed CompStat reports prior to 1/8/23



City of Spokane
Central District (P2)
Selected
Crime Types
2023-11-19 to 2023-11-25
 Prepared By:
 Crime Analysis Unit
 Spokane Police Department

Legend

NIBRS Events



Cases Represent LERMS Crime Codes
 Points may indicate multiple events
 Note: Veh Prowl is only Larceny category displayed

For Additional Information on Incidents
 pertaining to an Area, Trend, or Pattern
 Contact Information Analysis



0 0.2 0.4 0.6 Miles



THIS IS NOT A LEGAL DOCUMENT:
 The information shown on this map is compiled
 from various sources and is subject to constant
 revision. Information shown on this map should
 not be used to determine the location of facilities
 in relationship to property lines, section lines,
 streets, etc.



Sunday - Saturday
NW - Central District (P2)

11/19/2023 TO 11/25/2023



<u>A/C</u>	<u>Offense Statute</u>	<u>Address</u>	<u>Reported Date</u>	<u>Dist</u>
<u>SPA2EG</u>				
C	BURGLARY 2D GARAGE	1700 N DIVISION ST	11/25/2023	P1
C	THEFT 2D ALL OTHER	1000 W JACKSON AVE	11/20/2023	P2
C	THEFT 2D FROM BUILDING	300 W INDIANA AVE	11/19/2023	P2
C	THEFT 2D FROM BUILDING	2200 W FAIRVIEW AVE	11/21/2023	P1
C	THEFT 3D ALL OTHER	2400 N NORMANDIE ST	11/20/2023	P1
C	THEFT 3D FROM BUILDING	3200 N LINCOLN ST	11/21/2023	P2
C	THEFT 3D FROM MOTOR VEHICLE	100 W SINTO AVE	11/22/2023	P2
C	THEFT 3D FROM MOTOR VEHICLE	900 W DALTON AVE	11/24/2023	P2
C	THEFT 3D FROM MOTOR VEHICLE	2100 N MONROE ST	11/22/2023	
C	THEFT 3D SHOPLIFTING	1700 W NORTHWEST BLVD	11/19/2023	P2
C	THEFT 3D SHOPLIFTING	1600 W NORTHWEST BLVD	11/22/2023	P1
C	THEFT 3D SHOPLIFTING	1600 W NORTHWEST BLVD	11/22/2023	
C	THEFT 3D SHOPLIFTING	1700 W NORTHWEST BLVD	11/22/2023	
C	THEFT OF MOTOR VEHICLE	1000 W MANSFIELD AVE	11/20/2023	P1
C	THEFT OF MOTOR VEHICLE	2400 N NORMANDIE ST	11/20/2023	P1
<u>SPA2RS</u>				
C	THEFT 2D FROM MOTOR VEHICLE	900 N WASHINGTON ST	11/23/2023	P2
<u>SPA2WC</u>				
C	ARSON 1D	2300 W BROADWAY AVE	11/20/2023	P2
C	ASSAULT 2D	1700 W BOONE AVE	11/19/2023	P1
C	BURGLARY 1D FROM RESIDENCE	1700 W BOONE AVE	11/19/2023	P1
C	RAPE 3D		11/20/2023	P1
C	THEFT 1D FROM MOTOR VEHICLE	1700 W BRIDGE AVE	11/25/2023	P2
C	THEFT 2D FROM MOTOR VEHICLE	1900 W SPOFFORD AVE	11/21/2023	P2
C	THEFT 2D FROM MOTOR VEHICLE	2700 W BROADWAY AVE	11/25/2023	P2
C	THEFT 3D ALL OTHER	1100 W BROADWAY AVE	11/22/2023	P1
C	THEFT 3D ALL OTHER	1700 N JEFFERSON ST	11/21/2023	
C	THEFT 3D FROM MOTOR VEHICLE	1200 W COLLEGE AVE	11/19/2023	P1
C	THEFT 3D FROM MOTOR VEHICLE	1500 N CEDAR ST	11/23/2023	P1
C	THEFT OF A FIREARM FROM BUILDING	2000 W SINTO AVE	11/22/2023	P1
C	THEFT OF MOTOR VEHICLE	1500 N NETTLETON ST	11/20/2023	P1
C	THEFT OF MOTOR VEHICLE	1000 W AUGUSTA AVE	11/24/2023	P1

SPOKANE POLICE DEPARTMENT

Northeast Precinct

BAKER Sector

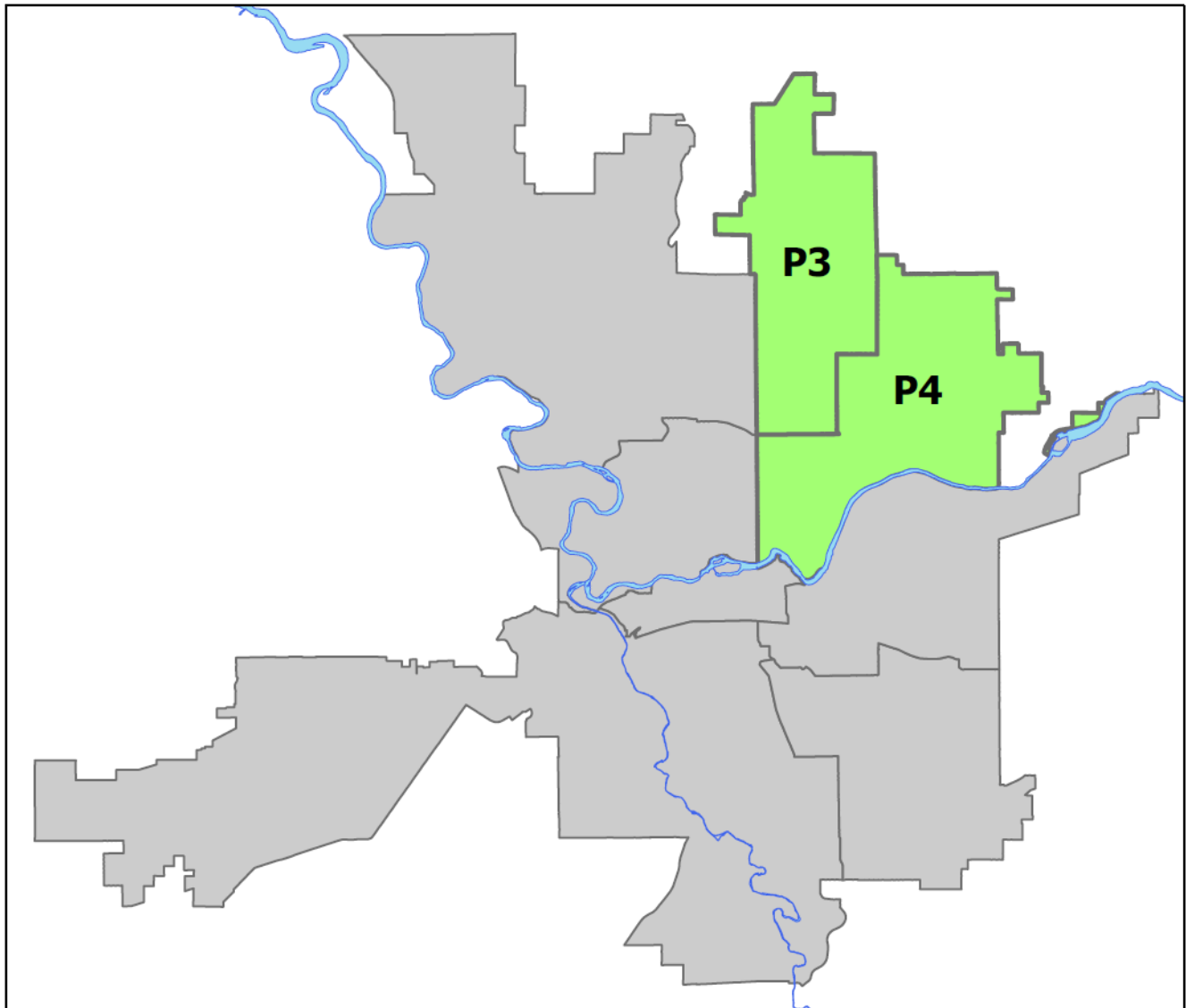


PSA Commander

Captain Dave Richards

NevaWood District (P3)

Northeast District (P4)



POLICE SUMMARY - Ending: Saturday, November 25, 2023

NORTHEAST PRECINCT (P3, P4) BAKER SECTOR



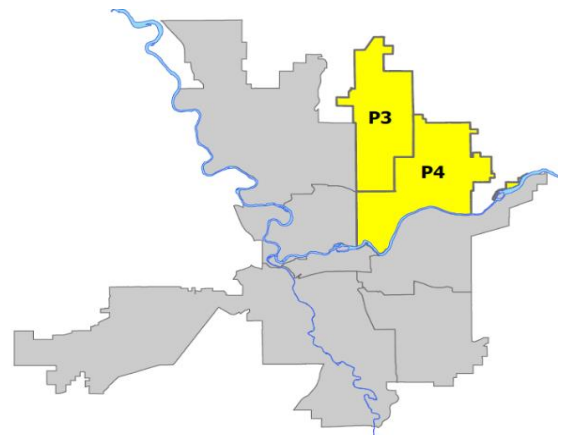
Preliminary IBR Counts

NIBRS Categories (Part 1 Selected)		7 Day Comparison			28 Day Comparison			YTD Comparison		
		Current	Prior	Percent	Current	Prior	Percent	Current	Prior	Percent
Violent	Criminal Homicide	0	0		1	0		7	2	250.00%
	Rape	0	2	-100.00%	3	3	0.00%	55	50	10.00%
	Robbery - Commercial	0	3	-100.00%	3	4	-25.00%	54	51	5.88%
	Robbery - Person	1	1	0.00%	6	4	50.00%	69	62	11.29%
	Aggravated Assault - Non DV	4	2	100.00%	16	17	-5.88%	183	150	22.00%
	Aggravated Assault - DV	4	6	-33.33%	15	5	200.00%	124	102	21.57%
Violent Total:		9	14	-35.71%	44	33	33.33%	492	417	17.99%
Property	Burglary - Residential	6	9	-33.33%	27	35	-22.86%	350	267	31.09%
	Burglary Garage	2	6	-66.67%	12	8	50.00%	151	136	11.03%
	Burglary Commercial	1	3	-66.67%	17	17	0.00%	198	197	0.51%
	Larceny	55	75	-26.67%	325	270	20.37%	3397	3184	6.69%
	Vehicle Theft	13	12	8.33%	48	30	60.00%	568	656	-13.41%
	Arson	0	0		2	2	0.00%	27	23	17.39%
Property Total:		77	105	-26.67%	431	362	19.06%	4691	4463	5.11%
Preliminary Part 1 Crime Totals:		86	119	-27.73%	475	395	20.25%	5183	4880	6.21%
Current 7 Day Period:		11/19/2023 - 11/25/2023			Prior 7 Day Period:		11/12/2023 - 11/18/2023			
Current 28 Day Period:		10/29/2023 - 11/25/2023			Prior 28 Day Period:		10/1/2023 - 10/28/2023			
Current YTD Day Period:		1/1/2023 - 11/25/2023			Prior YTD Period:		1/1/2022 - 11/25/2022			

Prepared by SPD Crime Analysis Office - Monday, November 27, 2023

NOTE: SPD moved from UCR to the NIBRS reporting standard on 10/4/16 following the transition to a new RMS System. [Numbers on CompStat reports prior to this date should not be used as a comparison to those on this report.](#) Additional info on these reporting standards can be found on the FBI website: <https://ucr.fbi.gov/nibrs-overview>

This chart represents Preliminary counts of selected crime categories from Police Case Reports. Full statistical analysis to determine the confidence level of this data has not been performed. The % change columns on the preliminary counts differ from the percentage change on the NIBRS crime report, sometimes significantly. The CompStat report is designed for operational use and includes only selected NIBRS categories and coding less complex than full NIBRS rules. Official statistics for these and other NIBRS categories can be found on WASPC & FBI websites once available.



Note: On 1/8/23 boundary changes were implemented dividing the North Precinct into two (NW and NE). The Northeast Precinct BAKER Sector consists of P3 and P4; Consequently this page did not exist on printed reports prior to 1/8/23

POLICE SUMMARY - Ending: Saturday, November 25, 2023



NE - Neva-Wood District (P3)

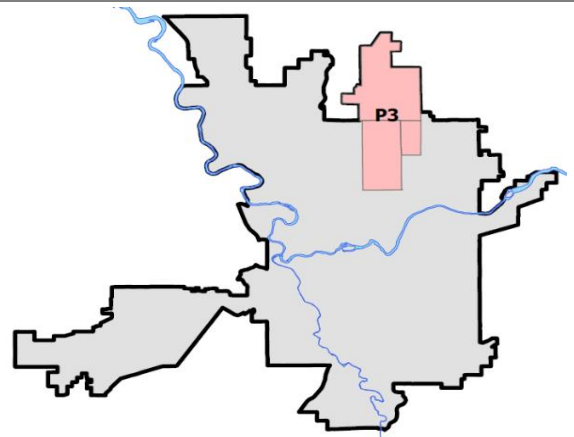
Preliminary IBR Counts

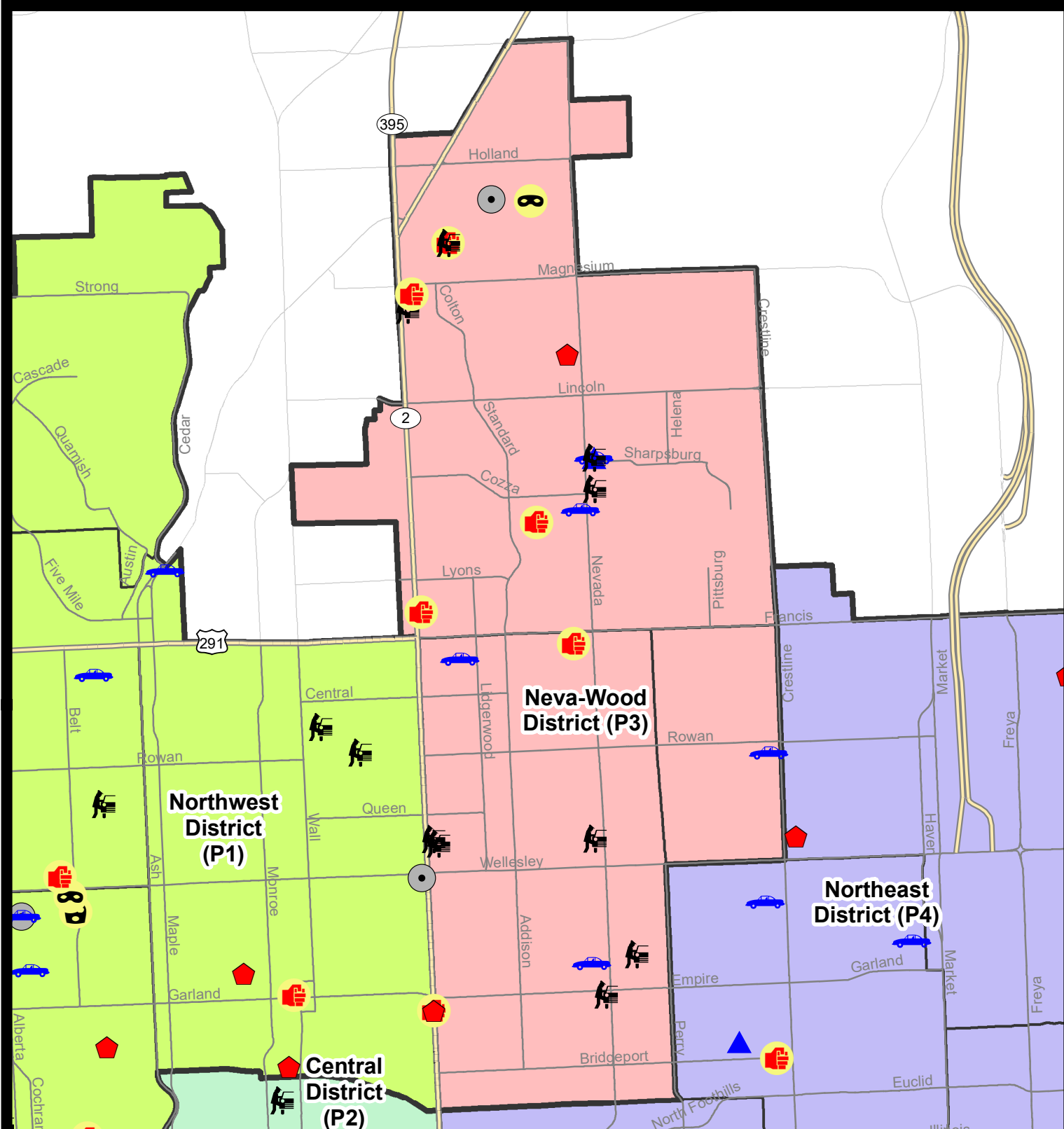
NIBRS Categories (Part 1 Selected)		7 Day Comparison			28 Day Comparison			YTD Comparison		
		Current	Prior	Percent	Current	Prior	Percent	Current	Prior	Percent
Violent	Criminal Homicide	0	0		1	0		5	2	150.00%
	Rape	0	2	-100.00%	2	0		31	26	19.23%
	Robbery - Commercial	0	1	-100.00%	1	2	-50.00%	35	40	-12.50%
	Robbery - Person	1	0		2	2	0.00%	30	41	-26.83%
	Aggravated Assault - Non DV	3	0		8	11	-27.27%	77	60	28.33%
	Aggravated Assault - DV	3	2	50.00%	8	1	700.00%	72	50	44.00%
Violent Total:		7	5	40.00%	22	16	37.50%	250	219	14.16%
Property	Burglary - Residential	2	6	-66.67%	14	22	-36.36%	195	130	50.00%
	Burglary Garage	1	4	-75.00%	8	3	166.67%	99	92	7.61%
	Burglary Commercial	1	3	-66.67%	15	13	15.38%	147	95	54.74%
	Larceny	44	45	-2.22%	217	187	16.04%	2294	2158	6.30%
	Vehicle Theft	5	5	0.00%	23	17	35.29%	295	363	-18.73%
	Arson	0	0		1	1	0.00%	18	11	63.64%
Property Total:		53	63	-15.87%	278	243	14.40%	3048	2849	6.98%
Preliminary Part 1 Crime Totals:		60	68	-11.76%	300	259	15.83%	3298	3068	7.50%
Current 7 Day Period:		11/19/2023 - 11/25/2023			Prior 7 Day Period:		11/12/2023 - 11/18/2023			
Current 28 Day Period:		10/29/2023 - 11/25/2023			Prior 28 Day Period:		10/1/2023 - 10/28/2023			
Current YTD Day Period:		1/1/2023 - 11/25/2023			Prior YTD Period:		1/1/2022 - 11/25/2022			

Prepared by SPD Crime Analysis Office - Monday, November 27, 2023

NOTE: SPD moved from UCR to the NIBRS reporting standard on 10/4/16 following the transition to a new RMS System. [Numbers on CompStat reports prior to this date should not be used as a comparison to those on this report.](#) Additional info on these reporting standards can be found on the FBI website: <https://ucr.fbi.gov/nibrs-overview>

This chart represents Preliminary counts of selected crime categories from Police Case Reports. Full statistical analysis to determine the confidence level of this data has not been performed. The % change columns on the preliminary counts differ from the percentage change on the NIBRS crime report, sometimes significantly. The CompStat report is designed for operational use and includes only selected NIBRS categories and coding less complex than full NIBRS rules. Official statistics for these and other NIBRS categories can be found on WASPC & FBI websites once available.





City of Spokane
Neva-Wood District (P3)
Selected Crime Codes
2023-11-19 to 2023-11-25
 Prepared By:
 Crime Analysis Unit
 Spokane Police Department

Legend

NIBRS Events

Criminal Homicide	Robbery Person	Burglary Commercial
Rape	Aggravated Assault	Vehicle Prowling
Robbery Commercial	Burglary Residential	Vehicle Theft
	Burglary Garage	Arson

For Additional Information on Incidents pertaining to an Area, Trend, or Pattern Contact Information Analysis

*Cases Represent LERMS Crime Codes
 Points may indicate multiple events
 Note: Veh Prowl is only Larceny displayed*

0 0.2 0.4 0.8 Miles

THIS IS NOT A LEGAL DOCUMENT:
 The information shown on this map is compiled from various sources and is subject to constant revision. Information shown on this map should not be used to determine the location of facilities in relationship to property lines, section lines, streets, etc.

Sunday - Saturday

NE - Neva-Wood District (P3)

11/19/2023 TO 11/25/2023



<u>A/C</u>	<u>Offense Statute</u>	<u>Address</u>	<u>Reported Date</u>	<u>Dist</u>
<u>SPB3NL</u>				
C	ASSAULT 2D	800 E DECATUR AVE	11/21/2023	P4
C	ASSAULT 2D	N DIVISION ST / E PROVIDENCE AVE	11/21/2023	P4
C	BURGLARY 1D FROM RESIDENCE	N DIVISION ST / E PROVIDENCE AVE	11/21/2023	P4
C	BURGLARY 2D FENCED AREA	500 E COLUMBIA AVE	11/22/2023	P3
C	MAIL THEFT	800 E WELLESLEY AVE	11/20/2023	P3
C	THEFT 1D ALL OTHER	300 E PRINCETON AVE	11/21/2023	P4
C	THEFT 2D ALL OTHER	1200 E OLYMPIC AVE	11/24/2023	P3
C	THEFT 2D FROM MOTOR VEHICLE	4700 N DIVISION ST	11/21/2023	P3
C	THEFT 2D FROM MOTOR VEHICLE	900 E EMPIRE AVE	11/25/2023	P4
C	THEFT 2D FROM MOTOR VEHICLE	4700 N DIVISION ST	11/22/2023	
C	THEFT 3D ALL OTHER	1000 E CROWN AVE	11/25/2023	P3
C	THEFT 3D ALL OTHER	4400 N NEVADA ST	11/21/2023	
C	THEFT 3D FROM BUILDING	4700 N DIVISION ST	11/19/2023	P4
C	THEFT 3D FROM BUILDING	N MORTON ST / E FRANCIS AVE	11/24/2023	P4
C	THEFT 3D FROM MOTOR VEHICLE	900 E WABASH AVE	11/20/2023	P3
C	THEFT 3D FROM MOTOR VEHICLE	1100 E LACROSSE AVE	11/19/2023	
C	THEFT 3D SHOPLIFTING	4700 N DIVISION ST	11/20/2023	P4
C	THEFT 3D SHOPLIFTING	4700 N DIVISION ST	11/22/2023	P1
C	THEFT 3D SHOPLIFTING	4700 N DIVISION ST	11/24/2023	P1
C	THEFT 3D SHOPLIFTING	4700 N DIVISION ST	11/24/2023	P4
C	THEFT 3D SHOPLIFTING	900 E WELLESLEY AVE	11/24/2023	P4
C	THEFT 3D SHOPLIFTING	5800 N DIVISION ST	11/24/2023	P3
C	THEFT 3D SHOPLIFTING	5800 N DIVISION ST	11/21/2023	
C	THEFT 3D VEHICLE PARTS AND ACCESSORIES	300 E NORTH AVE	11/21/2023	P3
C	THEFT OF MOTOR VEHICLE	800 E WALTON AVE	11/19/2023	P4
C	THEFT OF MOTOR VEHICLE	6100 N COLTON ST	11/19/2023	P3
<u>SPB3SH</u>				
C	ASSAULT 2D	6400 N DIVISION ST	11/19/2023	P4
C	ASSAULT 2D	8900 N COLTON ST	11/23/2023	P4
C	ASSAULT 2D	0 E PINE RIDGE CT	11/25/2023	P4
C	BURGLARY 2D GARAGE	1000 E SHARPSBURG AVE	11/24/2023	P3
C	DRIVE BY SHOOTING	E SITKA AVE / N CINCINNATI ST	11/20/2023	P4
C	IBR Purposes Only - Shoplifting	9600 N NEWPORT HWY	11/24/2023	P4
C	MAIL THEFT	7300 N DIVISION ST	11/20/2023	P3
C	MAIL THEFT	7200 N HAMILTON ST	11/21/2023	P3
C	RESIDENTIAL BURGLARY	800 E SIERRA AVE	11/19/2023	P3
C	RETAIL THEFT WITH SPECIAL CIRCUMSTANCES 3D	9700 N NEWPORT HWY	11/22/2023	P4
A	ROBBERY 1D PERSON	9200 N NEVADA ST	11/24/2023	P4

For protection of victim privacy, the entire address on sexual assault crimes has been redacted.

A/C	Offense Statute	Address	Reported Date	Dist
C	SHOPLIFTING BURGLARY	9200 N COLTON ST	11/24/2023	P4
C	THEFT 2D FROM BUILDING	9200 N NEVADA ST	11/22/2023	P3
C	THEFT 2D FROM MOTOR VEHICLE	1000 E SHARPSBURG AVE	11/20/2023	P3
C	THEFT 2D FROM MOTOR VEHICLE	1000 E COZZA DR	11/24/2023	P3
C	THEFT 3D ALL OTHER	400 E STONEWALL AVE	11/23/2023	P3
C	THEFT 3D FROM MOTOR VEHICLE	8900 N COLTON ST	11/22/2023	P4
C	THEFT 3D FROM MOTOR VEHICLE	0 E MAYFAIR CT	11/19/2023	
C	THEFT 3D SHOPLIFTING	9200 N COLTON ST	11/19/2023	P4
C	THEFT 3D SHOPLIFTING	9200 N COLTON ST	11/20/2023	P4
C	THEFT 3D SHOPLIFTING	9200 N COLTON ST	11/21/2023	P4
C	THEFT 3D SHOPLIFTING	9200 N COLTON ST	11/21/2023	P3
C	THEFT 3D SHOPLIFTING	7500 N DIVISION ST	11/21/2023	P3
C	THEFT 3D SHOPLIFTING	9200 N COLTON ST	11/22/2023	P1
C	THEFT 3D SHOPLIFTING	9200 N COLTON ST	11/22/2023	P4
C	THEFT 3D SHOPLIFTING	9100 N NEWPORT HWY	11/24/2023	P4
C	THEFT 3D SHOPLIFTING	9200 N COLTON ST	11/24/2023	P4
C	THEFT 3D SHOPLIFTING	9700 N NEWPORT HWY	11/24/2023	P4
C	THEFT 3D SHOPLIFTING	9200 N COLTON ST	11/25/2023	P4
C	THEFT 3D SHOPLIFTING	9200 N NEVADA ST	11/19/2023	
C	THEFT 3D SHOPLIFTING	9200 N NEVADA ST	11/23/2023	
C	THEFT OF MOTOR VEHICLE	1000 E SHARPSBURG AVE	11/24/2023	P3
C	THEFT OF MOTOR VEHICLE	7000 N NEVADA ST	11/25/2023	P4
<u>SPB3WH</u>				
C	THEFT OF MOTOR VEHICLE	5400 N MARTIN ST	11/20/2023	P4

POLICE SUMMARY - Ending: Saturday, November 25, 2023



NE - Northeast District (P4)

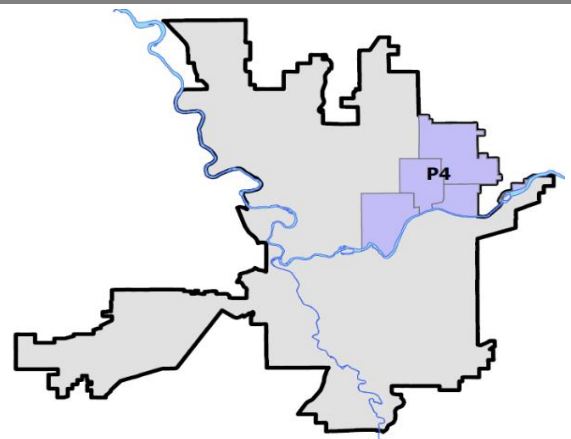
Preliminary IBR Counts

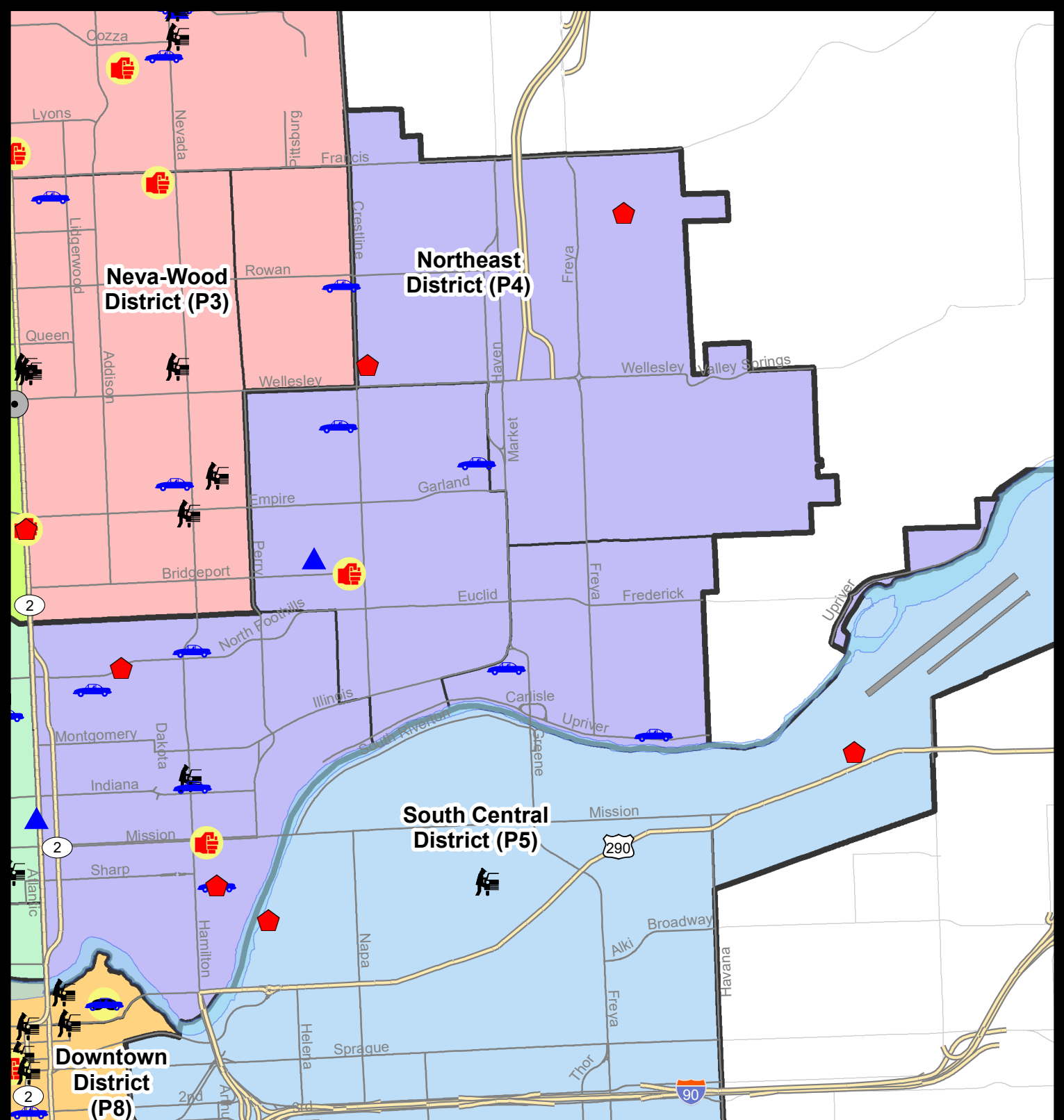
NIBRS Categories (Part 1 Selected)		7 Day Comparison			28 Day Comparison			YTD Comparison		
		Current	Prior	Percent	Current	Prior	Percent	Current	Prior	Percent
Violent	Criminal Homicide	0	0		0	0		2	0	
	Rape	0	0		1	3	-66.67%	24	24	0.00%
	Robbery - Commercial	0	2	-100.00%	2	2	0.00%	19	11	72.73%
	Robbery - Person	0	1	-100.00%	4	2	100.00%	39	21	85.71%
	Aggravated Assault - Non DV	1	2	-50.00%	8	6	33.33%	106	90	17.78%
	Aggravated Assault - DV	1	4	-75.00%	7	4	75.00%	52	52	0.00%
Violent Total:		2	9	-77.78%	22	17	29.41%	242	198	22.22%
Property	Burglary - Residential	4	3	33.33%	13	13	0.00%	155	137	13.14%
	Burglary Garage	1	2	-50.00%	4	5	-20.00%	52	44	18.18%
	Burglary Commercial	0	0		2	4	-50.00%	51	102	-50.00%
	Larceny	11	30	-63.33%	108	83	30.12%	1103	1026	7.50%
	Vehicle Theft	8	7	14.29%	25	13	92.31%	273	293	-6.83%
	Arson	0	0		1	1	0.00%	9	12	-25.00%
Property Total:		24	42	-42.86%	153	119	28.57%	1643	1614	1.80%
Preliminary Part 1 Crime Totals:		26	51	-49.02%	175	136	28.68%	1885	1812	4.03%
Current 7 Day Period:		11/19/2023 - 11/25/2023			Prior 7 Day Period:		11/12/2023 - 11/18/2023			
Current 28 Day Period:		10/29/2023 - 11/25/2023			Prior 28 Day Period:		10/1/2023 - 10/28/2023			
Current YTD Day Period:		1/1/2023 - 11/25/2023			Prior YTD Period:		1/1/2022 - 11/25/2022			

Prepared by SPD Crime Analysis Office - Monday, November 27, 2023

NOTE: SPD moved from UCR to the NIBRS reporting standard on 10/4/16 following the transition to a new RMS System. [Numbers on CompStat reports prior to this date should not be used as a comparison to those on this report.](#) Additional info on these reporting standards can be found on the FBI website: <https://ucr.fbi.gov/nibrs-overview>

This chart represents Preliminary counts of selected crime categories from Police Case Reports. Full statistical analysis to determine the confidence level of this data has not been performed. The % change columns on the preliminary counts differ from the percentage change on the NIBRS crime report, sometimes significantly. The CompStat report is designed for operational use and includes only selected NIBRS categories and coding less complex than full NIBRS rules. Official statistics for these and other NIBRS categories can be found on WASPC & FBI websites once available.





City of Spokane

Northeast District (P4)

Selected Crime Codes

2023-11-19 to 2023-11-25

Prepared By:
Crime Analysis Unit
Spokane Police Department

Legend

NIBRS Events



Criminal Homicide



Rape



Robbery Commercial



Robbery Person



Aggravated Assault



Burglary Residential



Burglary Garage



Burglary Commercial



Vehicle Prowling



Vehicle Theft



Arson



Cases Represent LERMS Crime Codes
Points may indicate multiple events
Note: Veh Prowl is only Larceny displayed

For Additional Information on
Incidents pertaining to an
Area, Trend, or Pattern
Contact Information Analysis

0 0.2 0.4 0.8 Miles



THIS IS NOT A LEGAL DOCUMENT:
The information shown on this map is compiled
from various sources and is subject to constant
revision. Information shown on this map should
not be used to determine the location of facilities
in relationship to property lines, section lines,
streets, etc.

Sunday - Saturday

NE - Northeast District (P4)

11/19/2023 TO 11/25/2023



<u>A/C</u>	<u>Offense Statute</u>	<u>Address</u>	<u>Reported Date</u>	<u>Dist</u>
<u>SPB4BE</u>				
C	ASSAULT 1D	2000 E BRIDGEPORT AVE	11/25/2023	P4
A	BURGLARY 2D GARAGE	1700 E COURTLAND AVE	11/23/2023	P4
C	TAKING MOTOR VEHICLE WITHOUT PERMISSION 2D	4100 N REGAL ST	11/24/2023	P4
C	THEFT 3D ALL OTHER	1800 E BRIDGEPORT AVE	11/23/2023	
C	THEFT OF MOTOR VEHICLE	1900 E LONGFELLOW AVE	11/24/2023	P4
<u>SPB4HI</u>				
C	BURGLARY 2D FENCED AREA	4500 N MARKET ST	11/24/2023	P4
C	RESIDENTIAL BURGLARY	3800 E CENTRAL AVE	11/20/2023	P4
C	RESIDENTIAL BURGLARY	4800 N LEE ST	11/23/2023	P4
<u>SPB4LO</u>				
C	ASSAULT 2D	900 E MISSION AVE	11/22/2023	P6
C	MAIL THEFT	900 E BOONE AVE	11/20/2023	P4
C	RESIDENTIAL BURGLARY	1000 E BOONE AVE	11/25/2023	P2
C	RESIDENTIAL BURGLARY	500 E NORTH FOOTHILLS DR	11/25/2023	P3
C	THEFT 1D ALL OTHER	900 E MARIETTA AVE	11/23/2023	P4
C	THEFT 2D FROM MOTOR VEHICLE	N HAMILTON ST / E BALDWIN AVE	11/21/2023	P3
C	THEFT 3D ALL OTHER	900 E NORTH FOOTHILLS DR	11/21/2023	P4
C	THEFT 3D ALL OTHER	900 E MISSION AVE	11/21/2023	P4
C	THEFT 3D FROM BUILDING	900 E NORTH FOOTHILLS DR	11/25/2023	P4
C	THEFT 3D SHOPLIFTING	2500 N DIVISION ST	11/20/2023	P4
C	THEFT 3D SHOPLIFTING	200 E NORTH FOOTHILLS DR	11/21/2023	P4
C	THEFT 3D VEHICLE PARTS AND ACCESSORIES	900 E SINTO AVE	11/19/2023	P4
C	THEFT OF MOTOR VEHICLE	1900 N HAMILTON ST	11/20/2023	P4
C	THEFT OF MOTOR VEHICLE	200 E NORTH FOOTHILLS DR	11/22/2023	P4
C	THEFT OF MOTOR VEHICLE	900 E NORTH FOOTHILLS DR	11/25/2023	P4
C	THEFT OF MOTOR VEHICLE	1000 E BOONE AVE	11/25/2023	P2
<u>SPB4MI</u>				
C	THEFT OF MOTOR VEHICLE	3900 E UPRIVER DR	11/23/2023	P4
C	THEFT OF MOTOR VEHICLE	2600 N MARKET ST	11/24/2023	P4

SPOKANE POLICE DEPARTMENT



South Precinct CHARLIE Sector

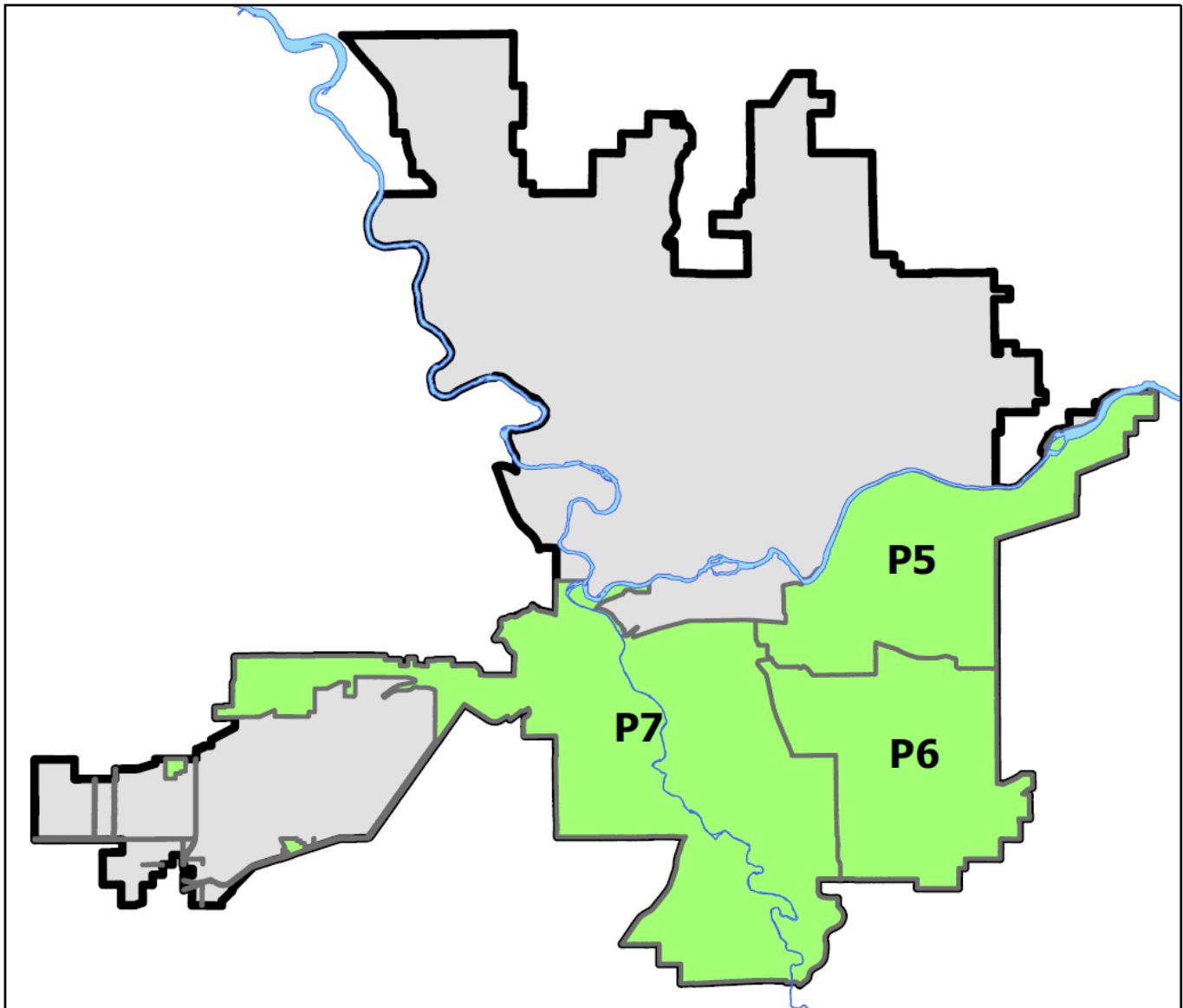
PSA Commander

Captain Matt Cowles

South Central District (P5)

Southeast District (P6)

Southwest District (P7)



POLICE SUMMARY - Ending: Saturday, November 25, 2023

SOUTH PRECINCT (P5, P6, P7) CHARLIE SECTOR



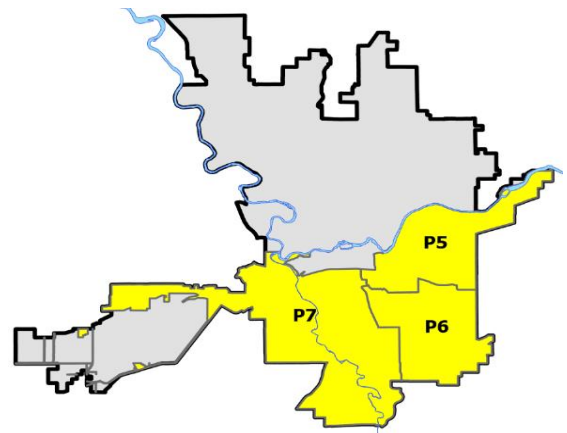
Preliminary IBR Counts

NIBRS Categories (Part 1 Selected)		7 Day Comparison			28 Day Comparison			YTD Comparison		
		Current	Prior	Percent	Current	Prior	Percent	Current	Prior	Percent
Violent	Criminal Homicide	0	0		0	0		4	3	33.33%
	Rape	0	1	-100.00%	3	7	-57.14%	65	56	16.07%
	Robbery - Commercial	0	1	-100.00%	2	1	100.00%	14	11	27.27%
	Robbery - Person	1	1	0.00%	4	4	0.00%	42	36	16.67%
	Aggravated Assault - Non DV	0	5	-100.00%	6	16	-62.50%	123	118	4.24%
	Aggravated Assault - DV	1	3	-66.67%	7	5	40.00%	84	98	-14.29%
Violent Total:		2	11	-81.82%	22	33	-33.33%	332	322	3.11%
Property	Burglary - Residential	8	3	166.67%	23	12	91.67%	168	212	-20.75%
	Burglary Garage	0	0		3	19	-84.21%	148	151	-1.99%
	Burglary Commercial	4	3	33.33%	17	8	112.50%	135	198	-31.82%
	Larceny	29	38	-23.68%	118	148	-20.27%	1963	2537	-22.63%
	Vehicle Theft	3	5	-40.00%	23	19	21.05%	437	481	-9.15%
	Arson	0	0		0	2	-100.00%	14	17	-17.65%
Property Total:		44	49	-10.20%	184	208	-11.54%	2865	3596	-20.33%
Preliminary Part 1 Crime Totals:		46	60	-23.33%	206	241	-14.52%	3197	3918	-18.40%
Current 7 Day Period:		11/19/2023 - 11/25/2023			Prior 7 Day Period:		11/12/2023 - 11/18/2023			
Current 28 Day Period:		10/29/2023 - 11/25/2023			Prior 28 Day Period:		10/1/2023 - 10/28/2023			
Current YTD Day Period:		1/1/2023 - 11/25/2023			Prior YTD Period:		1/1/2022 - 11/25/2022			

Prepared by SPD Crime Analysis Office - Monday, November 27, 2023

NOTE: SPD moved from UCR to the NIBRS reporting standard on 10/4/16 following the transition to a new RMS System. [Numbers on CompStat reports prior to this date should not be used as a comparison to those on this report.](#) Additional info on these reporting standards can be found on the FBI website: <https://ucr.fbi.gov/nibrs-overview>

This chart represents Preliminary counts of selected crime categories from Police Case Reports. Full statistical analysis to determine the confidence level of this data has not been performed. The % change columns on the preliminary counts differ from the percentage change on the NIBRS crime report, sometimes significantly. The CompStat report is designed for operational use and includes only selected NIBRS categories and coding less complex than full NIBRS rules. Official statistics for these and other NIBRS categories can be found on WASPC & FBI websites once available.



Note: On 1/8/23 boundary changes incorporated portions of P7 into the Downtown Precinct (SPD8BA and SPD8PV); Consequently activity in P7 will appear lower if compared to printed CompStat reports prior to 1/8/23

POLICE SUMMARY - Ending: Saturday, November 25, 2023



SE - South Central District (P5)

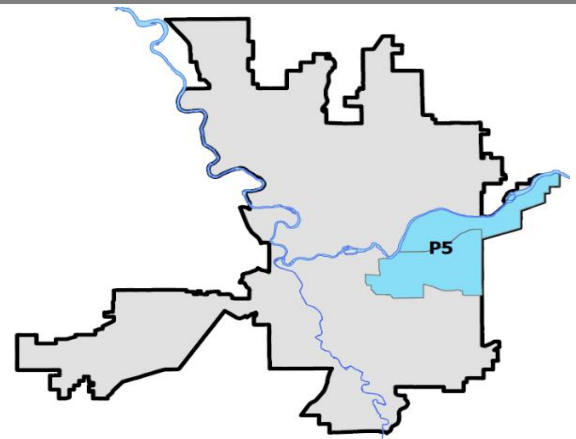
Preliminary IBR Counts

NIBRS Categories (Part 1 Selected)		7 Day Comparison			28 Day Comparison			YTD Comparison		
		Current	Prior	Percent	Current	Prior	Percent	Current	Prior	Percent
Violent	Criminal Homicide	0	0		0	0		2	1	100.00%
	Rape	0	1	-100.00%	2	4	-50.00%	35	21	66.67%
	Robbery - Commercial	0	0		1	0		4	4	0.00%
	Robbery - Person	0	0		1	1	0.00%	20	15	33.33%
	Aggravated Assault - Non DV	0	5	-100.00%	6	12	-50.00%	69	65	6.15%
	Aggravated Assault - DV	1	1	0.00%	2	4	-50.00%	47	48	-2.08%
Violent Total:		1	7	-85.71%	12	21	-42.86%	177	154	14.94%
Property	Burglary - Residential	4	0		9	6	50.00%	58	75	-22.67%
	Burglary Garage	0	0		0	8	-100.00%	45	44	2.27%
	Burglary Commercial	0	3	-100.00%	5	4	25.00%	75	127	-40.94%
	Larceny	8	9	-11.11%	37	51	-27.45%	682	971	-29.76%
	Vehicle Theft	1	3	-66.67%	10	11	-9.09%	150	224	-33.04%
	Arson	0	0		0	2	-100.00%	10	8	25.00%
Property Total:		13	15	-13.33%	61	82	-25.61%	1020	1449	-29.61%
Preliminary Part 1 Crime Totals:		14	22	-36.36%	73	103	-29.13%	1197	1603	-25.33%
Current 7 Day Period:		11/19/2023 - 11/25/2023			Prior 7 Day Period:		11/12/2023 - 11/18/2023			
Current 28 Day Period:		10/29/2023 - 11/25/2023			Prior 28 Day Period:		10/1/2023 - 10/28/2023			
Current YTD Day Period:		1/1/2023 - 11/25/2023			Prior YTD Period:		1/1/2022 - 11/25/2022			


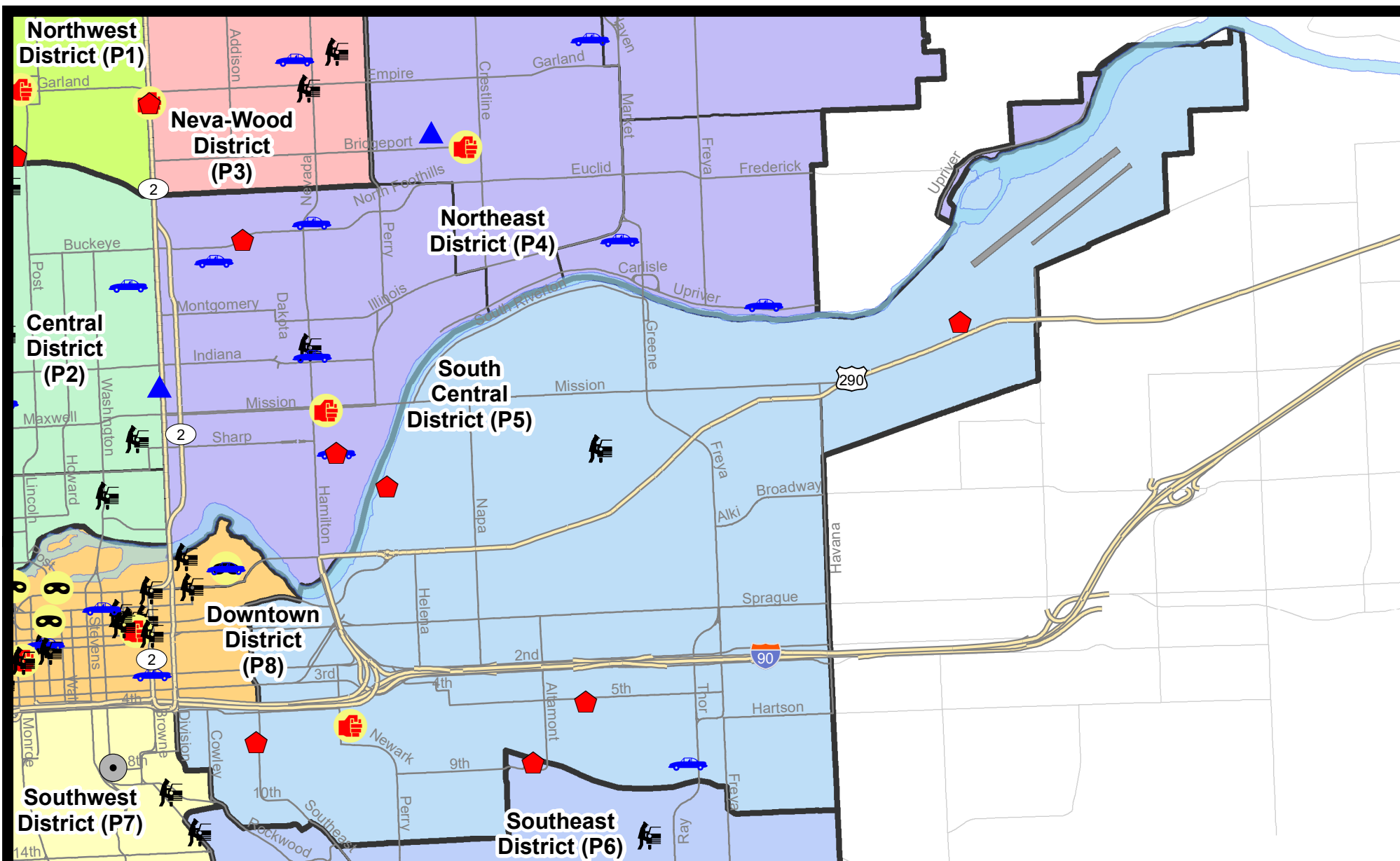
Prepared by SPD Crime Analysis Office - Monday, November 27, 2023

NOTE: SPD moved from UCR to the NIBRS reporting standard on 10/4/16 following the transition to a new RMS System. [Numbers on CompStat reports prior to this date should not be used as a comparison to those on this report.](#) Additional info on these reporting standards can be found on the FBI website: <https://ucr.fbi.gov/nibrs-overview>

This chart represents Preliminary counts of selected crime categories from Police Case Reports. Full statistical analysis to determine the confidence level of this data has not been performed. The % change columns on the preliminary counts differ from the percentage change on the NIBRS crime report, sometimes significantly. The CompStat report is designed for operational use and includes only selected NIBRS categories and coding less complex than full NIBRS rules. Official statistics for these and other NIBRS categories can be found on WASPC & FBI websites once available.



Note: On 2/10/21 a portion of the Police Block SPC5EC became part of the Downtown Precinct (SPD8EC); Consequently activity in P5 will appear lower if compared to printed CompStat reports prior to 2/10/21



City of Spokane
South Central District (P5)
Selected
Crime Types
2023-11-19 to 2023-11-25

Prepared By:
Crime Analysis Unit
Spokane Police Department

Legend

NIBRS Events



Criminal Homicide



Rape



Robbery Commercial



Robbery Person



Aggravated Assault



Burglary Residential



Burglary Garage



Burglary Commercial



Vehicle Prowling



Vehicle Theft



Arson

Cases Represent LERMS Crime Codes

Points may indicate multiple events

Note: Veh Prowl is only Larceny category displayed



For Additional Information on Incidents
 pertaining to an Area, Trend, or Pattern
 Contact Information Analysis

0 0.2 0.4 0.6 0.8 1 Miles



THIS IS NOT A LEGAL DOCUMENT:
 The information shown on this map is compiled
 from various sources and is subject to constant
 revision. Information shown on this map should
 not be used to determine the location of facilities
 in relationship to property lines, section lines,
 streets, etc.

Sunday - Saturday

SE - South Central District (P5)

11/19/2023 TO 11/25/2023



<u>A/C</u>	<u>Offense Statute</u>	<u>Address</u>	<u>Reported Date</u>	<u>Dist</u>
<u>SPC5EC</u>				
C	ASSAULT 2D	600 S RICHARD ALLEN CT	11/24/2023	P6
C	BURGLARY 1D FROM RESIDENCE	2600 E 5TH AVE	11/22/2023	P6
C	MAIL THEFT	400 S MAGNOLIA ST	11/25/2023	P5
C	RESIDENTIAL BURGLARY	700 S SHERMAN ST	11/19/2023	P6
C	THEFT 3D ALL OTHER	400 S MAGNOLIA ST	11/25/2023	P5
C	THEFT 3D FROM BUILDING	400 S THOR ST	11/23/2023	P5
C	THEFT OF MOTOR VEHICLE	3300 E 9TH AVE	11/25/2023	P6
<u>SPC5GP</u>				
C	RESIDENTIAL BURGLARY	5200 E COMMERCE AVE	11/23/2023	P6
C	RESIDENTIAL BURGLARY	900 N PERRY ST	11/24/2023	P4
C	THEFT 1D VEHICLE PARTS AND ACCESSORIES	7200 E SOUTH RIVERWAY AVE	11/19/2023	P5
C	THEFT 3D ALL OTHER	3000 E INDIANA AVE	11/20/2023	P5
C	THEFT 3D ALL OTHER	1000 N MADEIRA ST	11/21/2023	
C	THEFT 3D FROM MOTOR VEHICLE	1100 N NELSON ST	11/22/2023	P5
C	THEFT OF A FIREARM FROM MOTOR VEHICLE	1100 N NELSON ST	11/22/2023	P5

POLICE SUMMARY - Ending: Saturday, November 25, 2023



SE - Southeast District (P6)

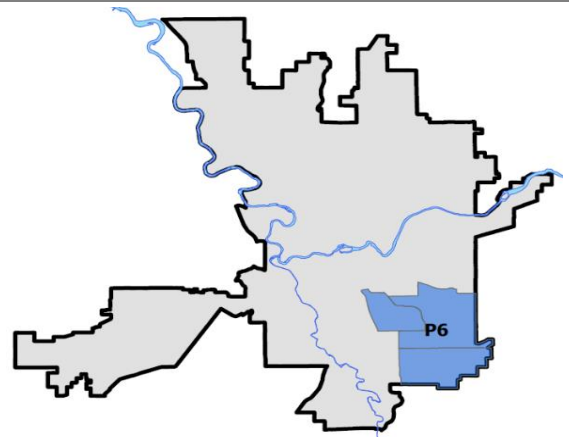
Preliminary IBR Counts

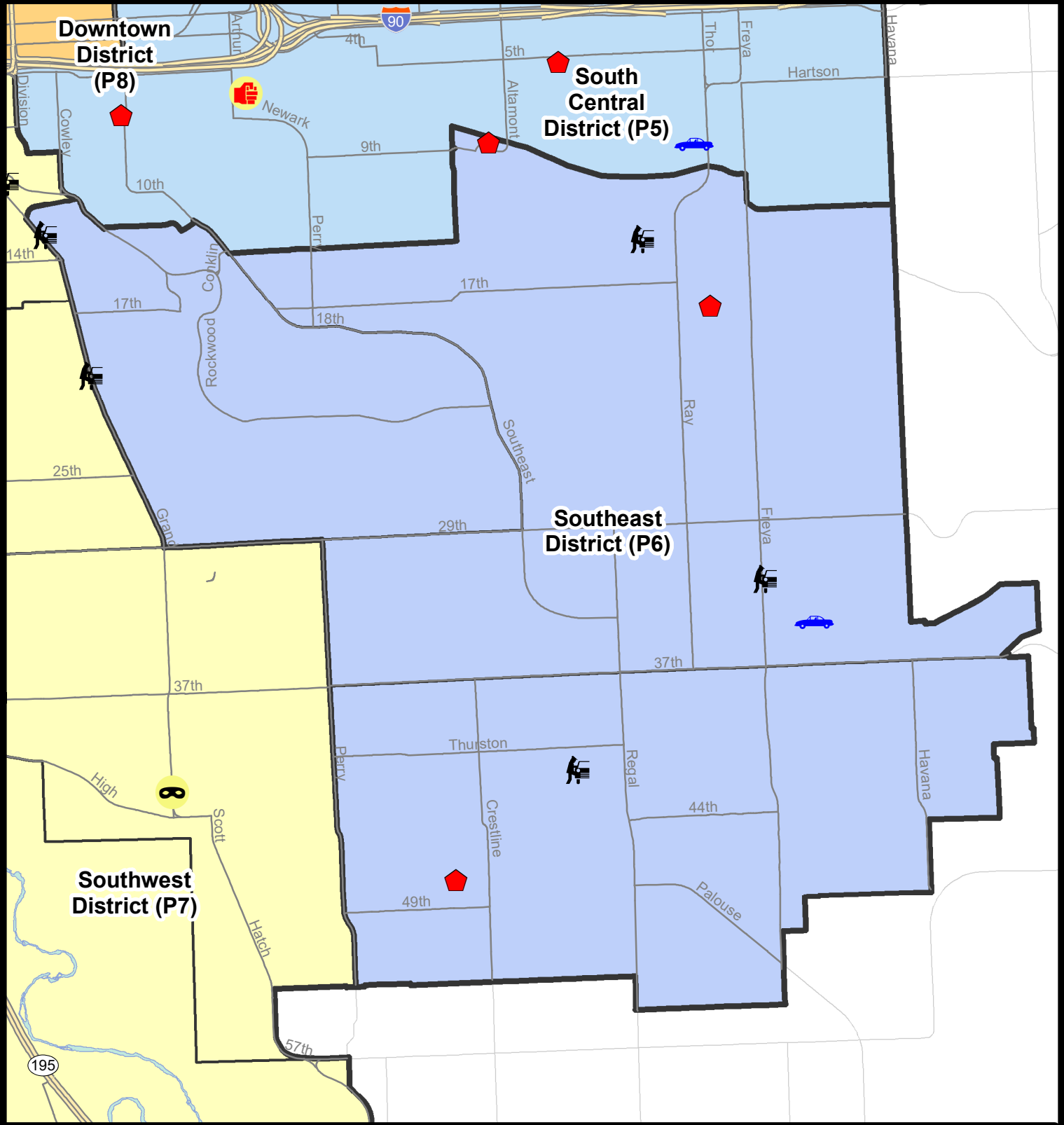
NIBRS Categories (Part 1 Selected)		7 Day Comparison			28 Day Comparison			YTD Comparison		
		Current	Prior	Percent	Current	Prior	Percent	Current	Prior	Percent
Violent	Criminal Homicide	0	0		0	0		0	0	
	Rape	0	0		1	0		6	10	-40.00%
	Robbery - Commercial	0	1	-100.00%	1	1	0.00%	5	2	150.00%
	Robbery - Person	0	0		0	2	-100.00%	4	8	-50.00%
	Aggravated Assault - Non DV	0	0		0	2	-100.00%	19	12	58.33%
	Aggravated Assault - DV	0	0		1	0		13	20	-35.00%
Violent Total:		0	1	-100.00%	3	5	-40.00%	47	52	-9.62%
Property	Burglary - Residential	3	1	200.00%	7	3	133.33%	43	70	-38.57%
	Burglary Garage	0	0		2	6	-66.67%	39	45	-13.33%
	Burglary Commercial	0	0		4	1	300.00%	25	22	13.64%
	Larceny	12	12	0.00%	32	45	-28.89%	481	545	-11.74%
	Vehicle Theft	1	1	0.00%	3	4	-25.00%	132	96	37.50%
	Arson	0	0		0	0		1	3	-66.67%
Property Total:		16	14	14.29%	48	59	-18.64%	721	781	-7.68%
Preliminary Part 1 Crime Totals:		16	15	6.67%	51	64	-20.31%	768	833	-7.80%
Current 7 Day Period:		11/19/2023 - 11/25/2023			Prior 7 Day Period:		11/12/2023 - 11/18/2023			
Current 28 Day Period:		10/29/2023 - 11/25/2023			Prior 28 Day Period:		10/1/2023 - 10/28/2023			
Current YTD Day Period:		1/1/2023 - 11/25/2023			Prior YTD Period:		1/1/2022 - 11/25/2022			

Prepared by SPD Crime Analysis Office - Monday, November 27, 2023

NOTE: SPD moved from UCR to the NIBRS reporting standard on 10/4/16 following the transition to a new RMS System. [Numbers on CompStat reports prior to this date should not be used as a comparison to those on this report.](#) Additional info on these reporting standards can be found on the FBI website: <https://ucr.fbi.gov/nibrs-overview>

This chart represents Preliminary counts of selected crime categories from Police Case Reports. Full statistical analysis to determine the confidence level of this data has not been performed. The % change columns on the preliminary counts differ from the percentage change on the NIBRS crime report, sometimes significantly. The CompStat report is designed for operational use and includes only selected NIBRS categories and coding less complex than full NIBRS rules. Official statistics for these and other NIBRS categories can be found on WASPC & FBI websites once available.












City of Spokane
Southeast District (P6)
Selected Crime Codes
2023-11-19 to 2023-11-25
 Prepared By:
Crime Analysis Unit
Spokane Police Department

Legend

NIBRS Events


 Criminal Homicide	 Robbery Person	 Burglary Commercial
 Rape	 Aggravated Assault	 Vehicle Prowling
 Robbery Commercial	 Burglary Residential	 Vehicle Theft
	 Burglary Garage	 Arson





*Cases Represent LERMS Crime Codes
 Points may indicate multiple events
 Note: Veh Prowl is only Larceny displayed*

For Additional Information on Incidents pertaining to an Area, Trend, or Pattern Contact Information Analysis

0 0.15 0.3 0.6 Miles







THIS IS NOT A LEGAL DOCUMENT:
 The information shown on this map is compiled from various sources and is subject to constant revision. Information shown on this map should not be used to determine the location of facilities in relationship to property lines, section lines, streets, etc.

Sunday - Saturday

SE - Southeast District (P6)

11/19/2023 TO 11/25/2023



<u>A/C</u>	<u>Offense Statute</u>	<u>Address</u>	<u>Reported Date</u>	<u>Dist</u>
<u>SPC6LH</u>				
A	RESIDENTIAL BURGLARY	3300 E 18TH AVE	11/19/2023	P6
C	RESIDENTIAL BURGLARY	2300 E NORTH ALTAMONT BLVD	11/20/2023	P6
C	THEFT 2D ALL OTHER	2500 E 29TH AVE	11/24/2023	P6
C	THEFT 2D FROM MOTOR VEHICLE	3600 E 32ND AVE	11/24/2023	
C	THEFT 3D FROM MOTOR VEHICLE	1400 S FISKE ST	11/21/2023	
C	THEFT OF MOTOR VEHICLE	3800 E 35TH AVE	11/20/2023	P6
<u>SPC6RW</u>				
C	THEFT 2D FROM MOTOR VEHICLE	1200 S GRAND BLVD	11/23/2023	P6
C	THEFT 3D FROM MOTOR VEHICLE	E 20TH AVE / S GRAND BLVD	11/24/2023	P7
<u>SPC6SG</u>				
C	RESIDENTIAL BURGLARY	4600 S NAPA ST	11/20/2023	P6
C	THEFT 2D FROM BUILDING	2700 E 53RD AVE	11/23/2023	P6
C	THEFT 3D ALL OTHER	5100 S REGAL ST	11/22/2023	P6
C	THEFT 3D ALL OTHER	2700 E ROY CROFT CT	11/20/2023	
C	THEFT 3D FROM MOTOR VEHICLE	2600 E KEYSTONE CT	11/24/2023	
C	THEFT 3D SHOPLIFTING	4900 S REGAL ST	11/24/2023	
C	THEFT 3D SHOPLIFTING	4900 S REGAL ST	11/24/2023	
C	THEFT 3D VEHICLE PARTS AND ACCESSORIES	3200 E 55TH AVE	11/23/2023	P6

POLICE SUMMARY - Ending: Saturday, November 25, 2023



SW - Southwest District (P7)

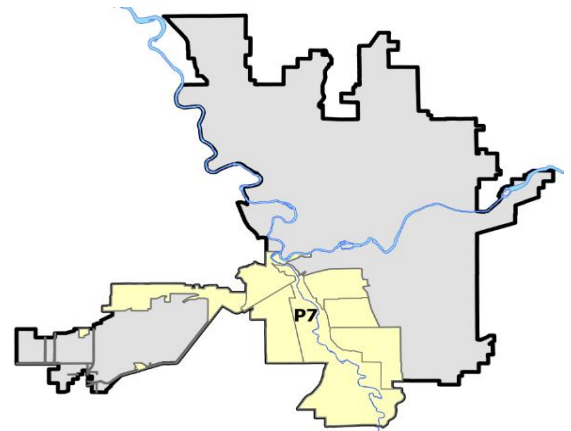
Preliminary IBR Counts

NIBRS Categories (Part 1 Selected)		7 Day Comparison			28 Day Comparison			YTD Comparison		
		Current	Prior	Percent	Current	Prior	Percent	Current	Prior	Percent
Violent	Criminal Homicide	0	0		0	0		2	2	0.00%
	Rape	0	0		0	3	-100.00%	24	25	-4.00%
	Robbery - Commercial	0	0		0	0		5	5	0.00%
	Robbery - Person	1	1	0.00%	3	1	200.00%	18	13	38.46%
	Aggravated Assault - Non DV	0	0		0	2	-100.00%	35	41	-14.63%
	Aggravated Assault - DV	0	2	-100.00%	4	1	300.00%	24	30	-20.00%
Violent Total:		1	3	-66.67%	7	7	0.00%	108	116	-6.90%
Property	Burglary - Residential	1	2	-50.00%	7	3	133.33%	67	67	0.00%
	Burglary Garage	0	0		1	5	-80.00%	64	62	3.23%
	Burglary Commercial	4	0		8	3	166.67%	35	49	-28.57%
	Larceny	9	17	-47.06%	49	52	-5.77%	800	1021	-21.65%
	Vehicle Theft	1	1	0.00%	10	4	150.00%	155	161	-3.73%
	Arson	0	0		0	0		3	6	-50.00%
Property Total:		15	20	-25.00%	75	67	11.94%	1124	1366	-17.72%
Preliminary Part 1 Crime Totals:		16	23	-30.43%	82	74	10.81%	1232	1482	-16.87%
Current 7 Day Period:		11/19/2023 - 11/25/2023			Prior 7 Day Period:		11/12/2023 - 11/18/2023			
Current 28 Day Period:		10/29/2023 - 11/25/2023			Prior 28 Day Period:		10/1/2023 - 10/28/2023			
Current YTD Day Period:		1/1/2023 - 11/25/2023			Prior YTD Period:		1/1/2022 - 11/25/2022			

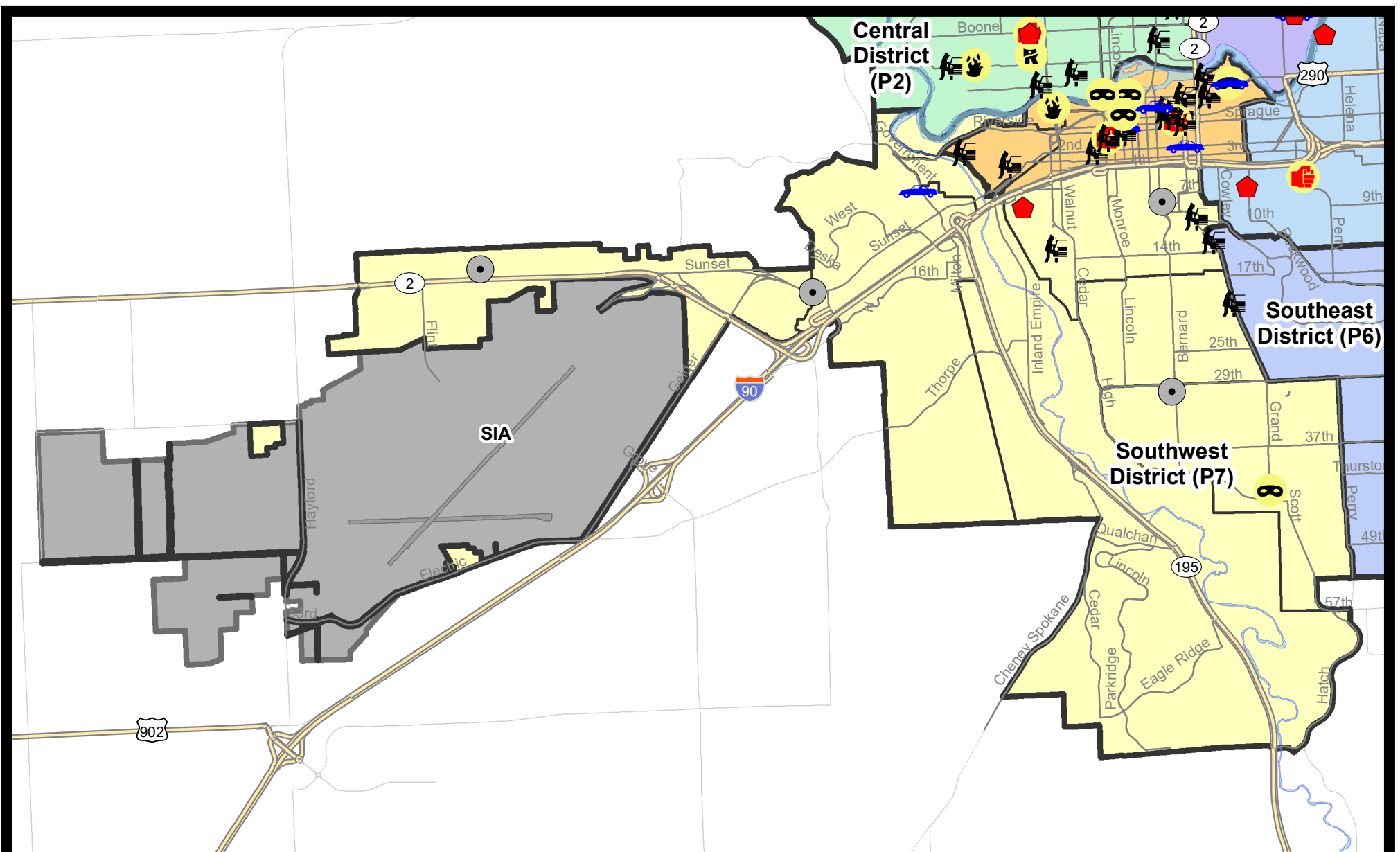
Prepared by SPD Crime Analysis Office - Monday, November 27, 2023

NOTE: SPD moved from UCR to the NIBRS reporting standard on 10/4/16 following the transition to a new RMS System. [Numbers on CompStat reports prior to this date should not be used as a comparison to those on this report.](#) Additional info on these reporting standards can be found on the FBI website: <https://ucr.fbi.gov/nibrs-overview>

This chart represents Preliminary counts of selected crime categories from Police Case Reports. Full statistical analysis to determine the confidence level of this data has not been performed. The % change columns on the preliminary counts differ from the percentage change on the NIBRS crime report, sometimes significantly. The CompStat report is designed for operational use and includes only selected NIBRS categories and coding less complex than full NIBRS rules. Official statistics for these and other NIBRS categories can be found on WASPC & FBI websites once available.



Note: On 1/8/23 boundary changes were implemented that incorporated portions of P7 into the Downtown DAVID Sector (SPD8BA SPD8PV); Consequently activity in P7 will appear lower if compared to printed CompStat reports prior to 1/8/23



City of Spokane
Southwest District (P7)
Selected
Crime Types
2023-11-19 to 2023-11-25

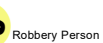
Prepared By:
Crime Analysis Unit
Spokane Police Department

Legend

NIBRS Events



Robbery Commercial



Robbery Person



Aggravated Assault



Burglary Residential



Burglary Garage



Burglary Commercial



Vehicle Prowling



Vehicle Theft



Arson

Cases Represent LERMS Crime Codes
 Points may indicate multiple events
 Note: Veh Prowl is only Larceny category displayed



For Additional Information on Incidents
 pertaining to an Area, Trend, or Pattern
 Contact Information Analysis

0 0.2 0.4 0.6 0.8 1 1.2 1.4 1.6 Miles



THIS IS NOT A LEGAL DOCUMENT:
 The information shown on this map is compiled
 from various sources and is subject to constant
 revision. Information shown on this map should
 not be used to determine the location of facilities
 in relationship to property lines, section lines,
 streets, etc.



Sunday - Saturday

SE - Southwest District (P7)

11/19/2023 TO 11/25/2023



<u>A/C</u>	<u>Offense Statute</u>	<u>Address</u>	<u>Reported Date</u>	<u>Dist</u>
<u>SPC7CH</u>				
C	BURGLARY 2D COMMERCIAL	300 W 8TH AVE	11/20/2023	P7
C	RESIDENTIAL BURGLARY	1900 W 8TH AVE	11/20/2023	P7
C	THEFT 2D FROM BUILDING	1900 W 8TH AVE	11/20/2023	P7
C	THEFT 2D FROM MOTOR VEHICLE	1200 S MAPLE ST	11/19/2023	
C	THEFT 3D ALL OTHER	1100 S CHERRY ST	11/22/2023	
C	THEFT 3D FROM BUILDING	300 W 8TH AVE	11/20/2023	P7
C	THEFT 3D FROM MOTOR VEHICLE	0 W ROCKWOOD BLVD	11/21/2023	P7
C	THEFT 3D VEHICLE PARTS AND ACCESSORIES	1600 W 6TH AVE	11/21/2023	P7
<u>SPC7CS</u>				
C	BURGLARY 2D COMMERCIAL	2900 S BERNARD ST	11/21/2023	P6
C	ROBBERY 1D CARJACKING	E 42ND AVE / S GRAND BLVD	11/19/2023	P6
C	THEFT 2D ALL OTHER	3200 S LINCOLN DR	11/22/2023	
<u>SPC7LC</u>				
C	MAIL THEFT	5500 S TALON PEAK DR	11/19/2023	P7
<u>SPC7MC</u>				
C	THEFT 2D ALL OTHER	2800 S GRAND BLVD	11/22/2023	
<u>SPC7WH</u>				
C	BURGLARY 2D COMMERCIAL	4300 W SUNSET HWY	11/19/2023	P7
C	TAKING MOTOR VEHICLE WITHOUT PERMISSION 2D	3100 W 6TH AVE	11/21/2023	P7
<u>SPC7WP</u>				
C	BURGLARY 2D COMMERCIAL	8400 W US 2 HWY	11/24/2023	P7

SPOKANE POLICE DEPARTMENT

Downtown Precinct

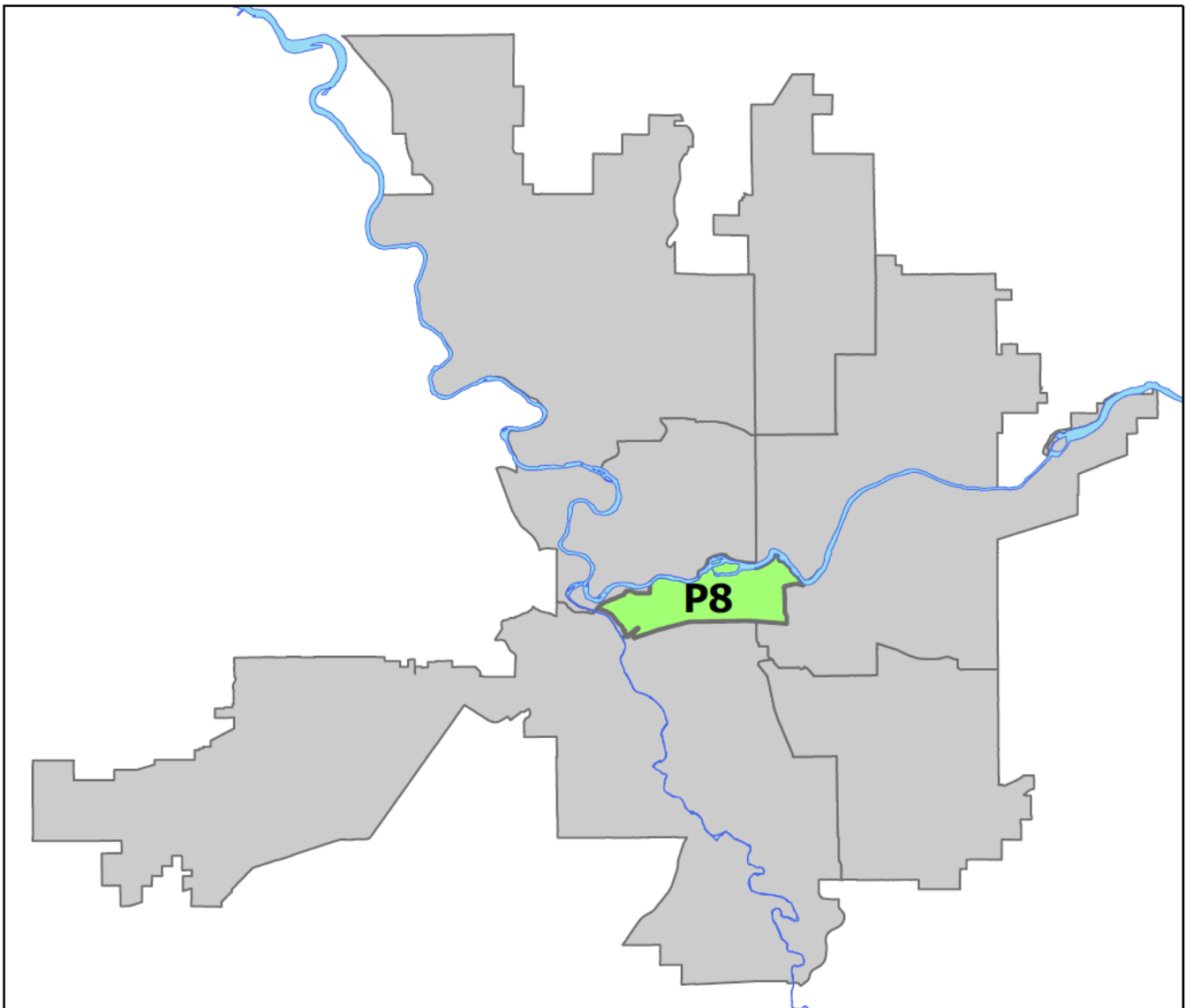
DAVID Sector



PSA Commander

Captain Steve Wohl

Downtown District (P8)



POLICE SUMMARY - Ending: Saturday, November 25, 2023

DOWNTOWN PRECINCT (P8) DAVID SECTOR



Preliminary IBR Counts

NIBRS Categories (Part 1 Selected)		7 Day Comparison			28 Day Comparison			YTD Comparison		
		Current	Prior	Percent	Current	Prior	Percent	Current	Prior	Percent
Violent	Criminal Homicide	0	0		0	0		1	4	-75.00%
	Rape	0	1	-100.00%	4	1	300.00%	26	31	-16.13%
	Robbery - Commercial	0	0		1	1	0.00%	20	13	53.85%
	Robbery - Person	4	1	300.00%	8	7	14.29%	74	51	45.10%
	Aggravated Assault - Non DV	1	4	-75.00%	10	14	-28.57%	152	111	36.94%
	Aggravated Assault - DV	1	0		2	2	0.00%	30	23	30.43%
Violent Total:		6	6	0.00%	25	25	0.00%	303	233	30.04%
Property	Burglary - Residential	0	2	-100.00%	5	3	66.67%	53	42	26.19%
	Burglary Garage	0	0		0	0		16	12	33.33%
	Burglary Commercial	0	0		4	4	0.00%	93	87	6.90%
	Larceny	23	29	-20.69%	105	118	-11.02%	1288	1530	-15.82%
	Vehicle Theft	4	0		5	16	-68.75%	147	172	-14.53%
	Arson	1	0		1	0		16	10	60.00%
Property Total:		28	31	-9.68%	120	141	-14.89%	1613	1853	-12.95%
Preliminary Part 1 Crime Totals:		34	37	-8.11%	145	166	-12.65%	1916	2086	-8.15%
Current 7 Day Period:		11/19/2023 - 11/25/2023			Prior 7 Day Period:		11/12/2023 - 11/18/2023			
Current 28 Day Period:		10/29/2023 - 11/25/2023			Prior 28 Day Period:		10/1/2023 - 10/28/2023			
Current YTD Day Period:		1/1/2023 - 11/25/2023			Prior YTD Period:		1/1/2022 - 11/25/2022			


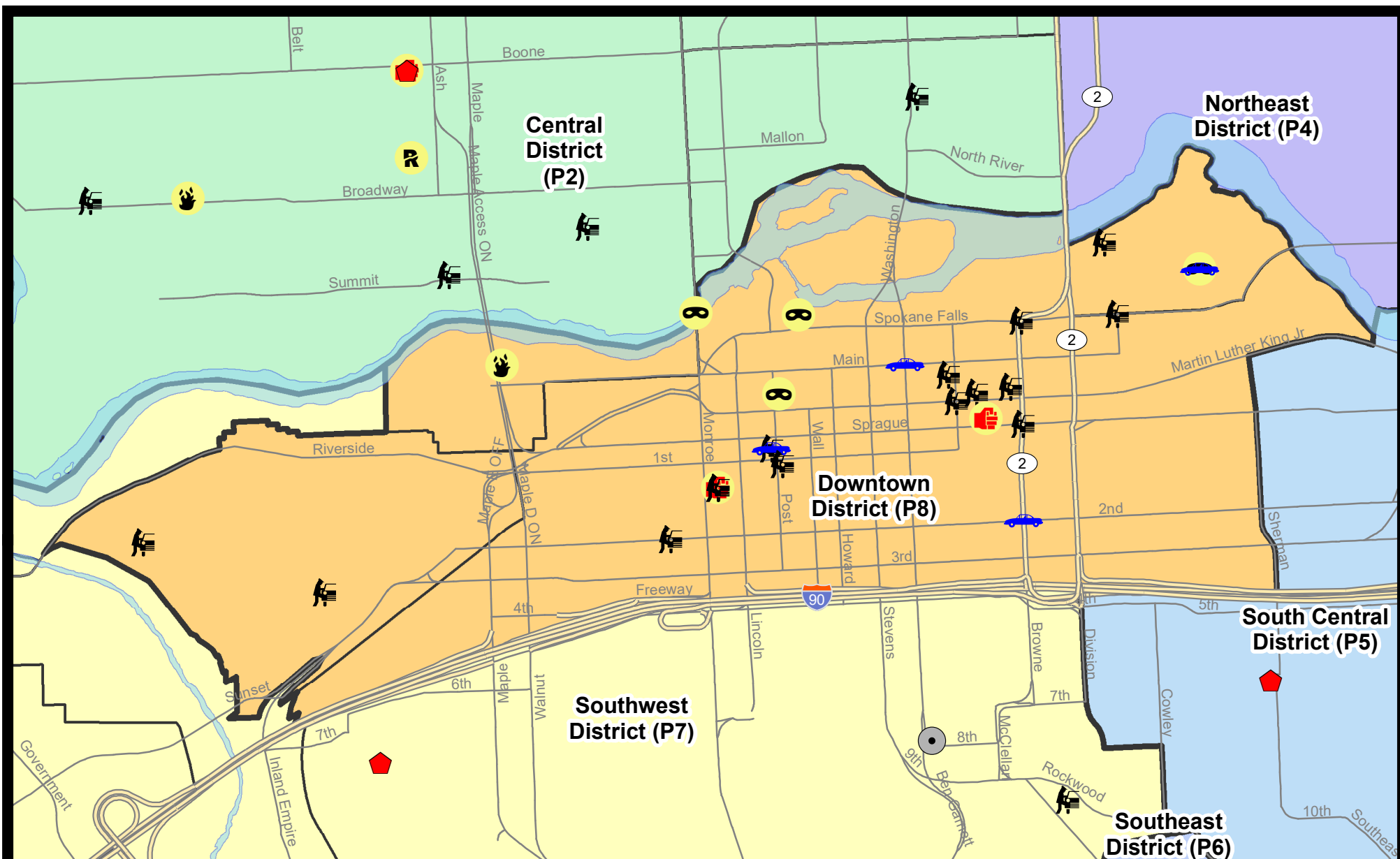
Prepared by SPD Crime Analysis Office - Monday, November 27, 2023

NOTE: SPD moved from UCR to the NIBRS reporting standard on 10/4/16 following the transition to a new RMS System. [Numbers on CompStat reports prior to this date should not be used as a comparison to those on this report.](#) Additional info on these reporting standards can be found on the FBI website: <https://ucr.fbi.gov/nibrs-overview>

This chart represents Preliminary counts of selected crime categories from Police Case Reports. Full statistical analysis to determine the confidence level of this data has not been performed. The % change columns on the preliminary counts differ from the percentage change on the NIBRS crime report, sometimes significantly. The CompStat report is designed for operational use and includes only selected NIBRS categories and coding less complex than full NIBRS rules. Official statistics for these and other NIBRS categories can be found on WASPC & FBI websites once available.



Note: On 1/8/23 boundary changes incorporated portions of P7 into the Downtown Precinct (SPD8BA and SPD8PV); Consequently activity in P8 will appear higher if compared to printed CompStat reports prior to 1/8/23

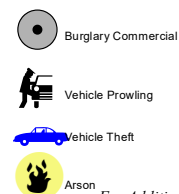
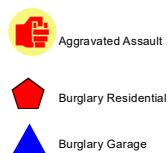



City of Spokane
Downtown District (P8)
Selected
Crime Types
2023-11-19 to 2023-11-25

Prepared By:
Crime Analysis Unit
Spokane Police Department

Legend

NIBRS Events



Cases Represent LERMS Crime Codes
 Points may indicate multiple events
 Note: Veh Prowl is only Larceny category displayed



For Additional Information on Incidents
 pertaining to an Area, Trend, or Pattern
 Contact Information Analysis

0 0.2 0.4 Miles



THIS IS NOT A LEGAL DOCUMENT:
 The information shown on this map is compiled
 from various sources and is subject to constant
 revision. Information shown on this map should
 not be used to determine the location of facilities
 in relationship to property lines, section lines,
 streets, etc.

Sunday - Saturday

SW - Downtown District (P8)

11/19/2023 TO 11/25/2023



<u>A/C</u>	<u>Offense Statute</u>	<u>Address</u>	<u>Reported Date</u>	<u>Dist</u>
<u>SPD8BA</u>				
C	THEFT 3D FROM MOTOR VEHICLE	100 S COEUR D ALENE ST	11/23/2023	P8
C	THEFT 3D FROM MOTOR VEHICLE	2000 W 3RD AVE	11/24/2023	P8
C	THEFT 3D SHOPLIFTING	1800 W 3RD AVE	11/24/2023	P8
<u>SPD8EC</u>				
C	THEFT 2D ALL OTHER	200 S DIVISION ST	11/25/2023	P8
C	THEFT 2D FROM MOTOR VEHICLE	E SPOKANE FALLS BLVD / N RIVERPOINT B	11/25/2023	P8
<u>SPD8PV</u>				
C	ARSON 1D	1500 W WATER AVE	11/19/2023	P8
<u>SPD8RS</u>				
C	HARASSMENT FELONY WEAPON INVOLVED	200 W SPRAGUE AVE	11/24/2023	P8
C	IBR Purposes Only - Aggravated Assault	100 S MONROE ST	11/22/2023	P8
C	IBR Purposes Only - Theft From Motor Vehicle	N BROWNE ST / W SPRAGUE AVE	11/19/2023	P8
C	ROBBERY 1D CARJACKING	600 N RIVERPOINT BLVD	11/19/2023	P8
C	ROBBERY 1D PERSON	700 W SPOKANE FALLS BLVD	11/19/2023	P8
C	ROBBERY 1D PERSON	300 N MONROE ST	11/22/2023	P1
A	ROBBERY 2D PERSON	100 N POST ST	11/24/2023	P8
C	TAKING MOTOR VEHICLE WITHOUT PERMISSION 2D	W 2ND AVE / S BROWNE ST	11/21/2023	P8
C	THEFT 1D FROM MOTOR VEHICLE	100 S MONROE ST	11/19/2023	P8
C	THEFT 2D ALL OTHER	700 W MAIN AVE	11/20/2023	P8
C	THEFT 2D FROM MOTOR VEHICLE	100 S MONROE ST	11/19/2023	P8
C	THEFT 2D FROM MOTOR VEHICLE	400 N RIVERPOINT BLVD	11/22/2023	P8
C	THEFT 2D FROM MOTOR VEHICLE	100 S POST ST	11/20/2023	
C	THEFT 3D ALL OTHER	0 S POST ST	11/20/2023	P8
C	THEFT 3D ALL OTHER	100 W 3RD AVE	11/23/2023	P8
C	THEFT 3D FROM MOTOR VEHICLE	0 S POST ST	11/19/2023	P8
A	THEFT 3D FROM MOTOR VEHICLE	N BERNARD ST / W RIVERSIDE AVE	11/19/2023	P8
C	THEFT 3D FROM MOTOR VEHICLE	100 N BERNARD ST	11/19/2023	P8
C	THEFT 3D FROM MOTOR VEHICLE	200 W RIVERSIDE AVE	11/19/2023	P8
C	THEFT 3D FROM MOTOR VEHICLE	N BROWNE ST / N DIVISION ST	11/20/2023	P8
C	THEFT 3D FROM MOTOR VEHICLE	200 W RIVERSIDE AVE	11/20/2023	P8
C	THEFT 3D FROM MOTOR VEHICLE	W 2ND AVE / S MADISON ST	11/19/2023	
C	THEFT 3D SHOPLIFTING	700 W MAIN AVE	11/21/2023	P8
C	THEFT 3D SHOPLIFTING	700 W MAIN AVE	11/24/2023	P8
C	THEFT 3D SHOPLIFTING	700 W RIVERSIDE AVE	11/25/2023	P8
C	THEFT OF MOTOR VEHICLE	0 S POST ST	11/19/2023	P8
C	THEFT OF MOTOR VEHICLE	600 N RIVERPOINT BLVD	11/19/2023	P8
C	THEFT OF MOTOR VEHICLE	W MAIN AVE / N WASHINGTON ST	11/20/2023	P4

For protection of victim privacy, the entire address on sexual assault crimes has been redacted.

POLICE SUMMARY - Ending: Saturday, November 25, 2023



Other Jurisdiction or Unk District

Preliminary IBR Counts

NIBRS Categories (Part 1 Selected)		7 Day Comparison			28 Day Comparison			YTD Comparison		
		Current	Prior	Percent	Current	Prior	Percent	Current	Prior	Percent
Violent	Criminal Homicide	0	0		0	0		0	0	
	Rape	0	0		0	0		5	3	66.67%
	Robbery - Commercial	0	0		0	0		0	0	
	Robbery - Person	0	0		0	0		1	0	
	Aggravated Assault - Non DV	0	0		0	0		1	2	-50.00%
	Aggravated Assault - DV	0	0		0	1	-100.00%	1	3	-66.67%
Violent Total:		0	0		0	1	-100.00%	8	8	0.00%
Property	Burglary - Residential	0	0		0	0		0	3	-100.00%
	Burglary Garage	0	0		0	0		1	0	
	Burglary Commercial	0	0		0	0		1	5	-80.00%
	Larceny	1	1	0.00%	3	3	0.00%	32	42	-23.81%
	Vehicle Theft	0	0		0	0		1	9	-88.89%
	Arson	0	0		0	0		1	0	
Property Total:		1	1	0.00%	3	3	0.00%	36	59	-38.98%
Preliminary Part 1 Crime Totals:		1	1	0.00%	3	4	-25.00%	44	67	-34.33%
Current 7 Day Period:		11/19/2023 - 11/25/2023			Prior 7 Day Period:		11/12/2023 - 11/18/2023			
Current 28 Day Period:		10/29/2023 - 11/25/2023			Prior 28 Day Period:		10/1/2023 - 10/28/2023			
Current YTD Day Period:		1/1/2023 - 11/25/2023			Prior YTD Period:		1/1/2022 - 11/25/2022			

Prepared by SPD Crime Analysis Office - Monday, November 27, 2023

NOTE: SPD moved from UCR to the NIBRS reporting standard on 10/4/16 following the transition to a new RMS System. [Numbers on CompStat reports prior to this date should not be used as a comparison to those on this report.](#) Additional info on these reporting standards can be found on the FBI website: <https://ucr.fbi.gov/nibrs-overview>

This chart represents Preliminary counts of selected crime categories from Police Case Reports. Full statistical analysis to determine the confidence level of this data has not been performed. The % change columns on the preliminary counts differ from the percentage change on the NIBRS crime report, sometimes significantly. The CompStat report is designed for operational use and includes only selected NIBRS categories and coding less complex than full NIBRS rules. Official statistics for these and other NIBRS categories can be found on WASPC & FBI websites once available.

Sunday - Saturday

Other Jurisdiction/Unk District

11/19/2023 TO 11/25/2023



<u>A/C</u>	<u>Offense Statute</u>	<u>Address</u>	<u>Reported Date</u>	<u>Dist</u>
<u>SV06</u>				
C	THEFT 1D ALL OTHER	4400 N SULLIVAN RD	11/20/2023	P4